Texas Department of Transportation

SH 29 CORRIDOR STUDY

Limits: from Southwestern Blvd to SH 95
Approximate length of project = 13.8 miles

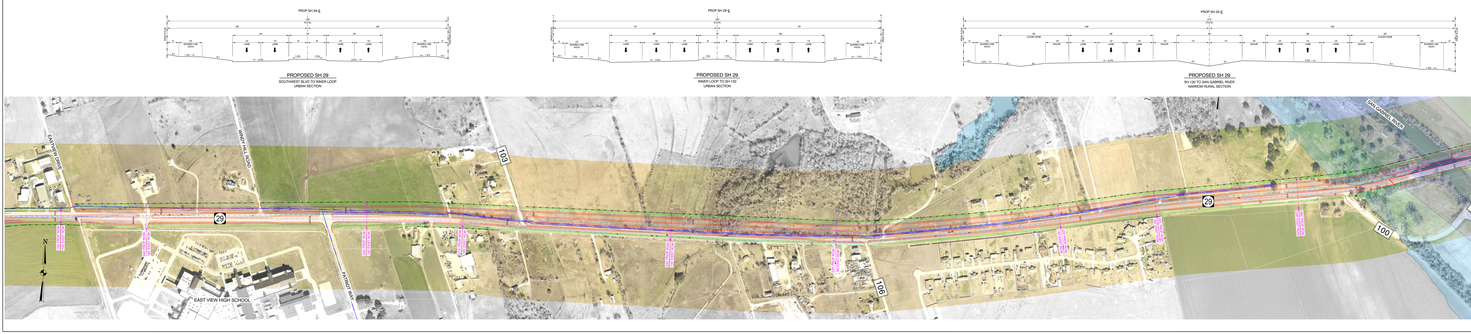

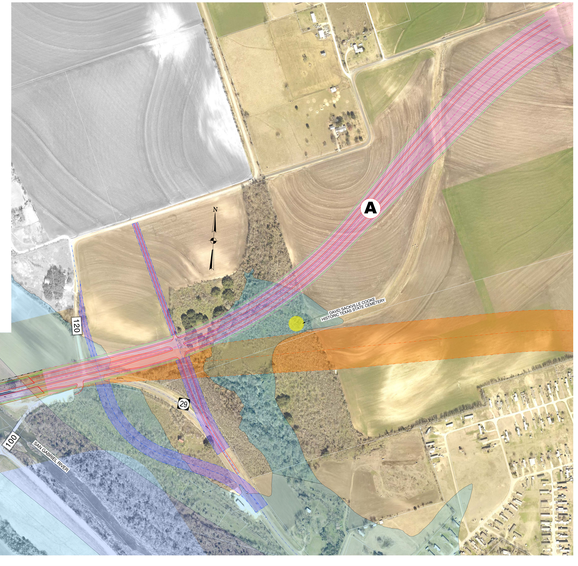

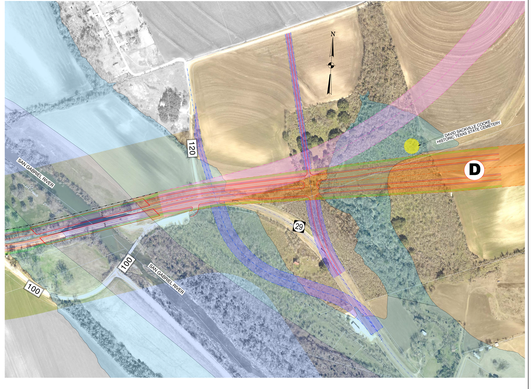

IEA
18333 PRESTON ROAD
SUITE 205
DALLAS, TEXAS 75252
(214) 884-4253
FIRM REGISTRATION NO. F-10161

200 0 200 400
DRAWING SCALE: 1" = 200'

LEGEND

- EXISTING SH-29
- STUDY AREA
- RECORDED GIS PLATS
- GIS PARCEL LINES
- BRIDGE OR CULVERT CROSSING
- FEMA FLOOD ZONE (FLOODWAY)
- FEMA FLOOD ZONE (100 YEAR)
- GEORGETOWN CITY LIMITS

IEA
18333 PRESTON ROAD
SUITE 205
DALLAS, TEXAS 75252
(214) 884-4253
FIRM REGISTRATION NO. F-10161