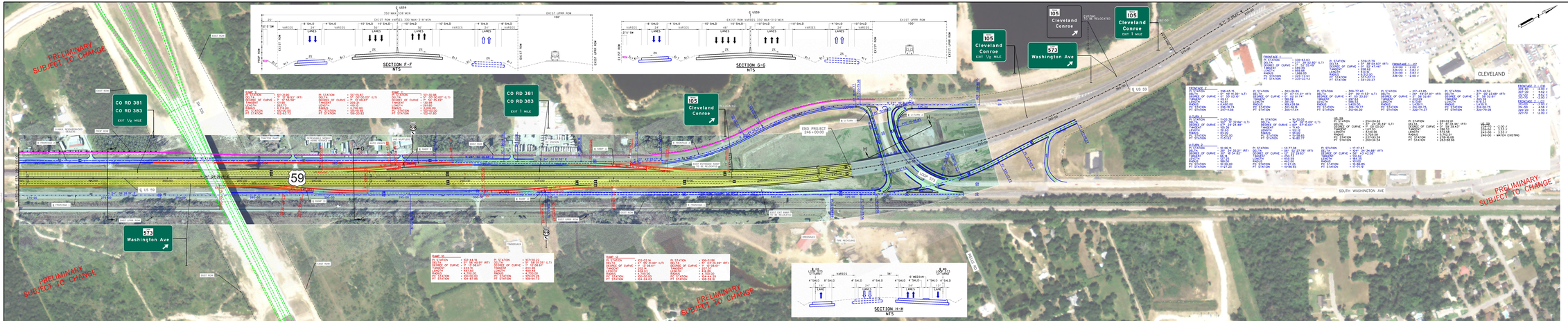


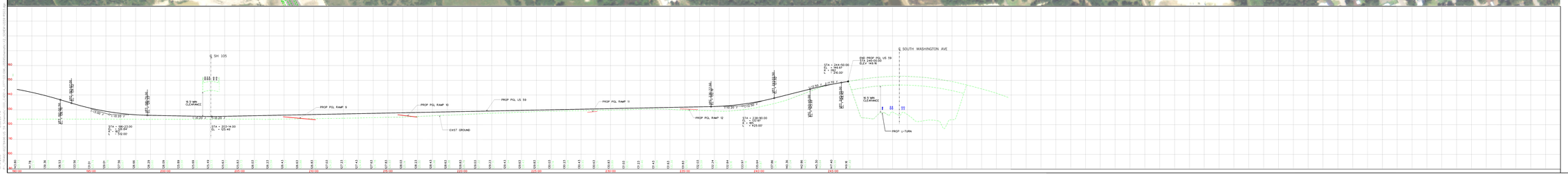


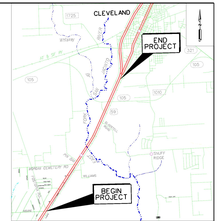


## VICINITY MAP

N.T.S.

| | |
|---|---|
| FUNCTIONAL CLASSIFICATION | URBAN FREEWAY |
| MAINLANE DESIGN SPEED | FREEWAY |
| MAINLANE POSTED SPEED | 45 MPH |
| RAMP DESIGN SPEED | 35 MPH |
| RAMP POSTED SPEED | 25 MPH |

SCHEMATIC LAYOUT

LIBERTY COUNTY

AT

US 59

Texas Department of Transportation

BEAUMONT DISTRICT

### PLAN LEGEND

SYMBOLOGY

US 59 CENTERLINE
PROP PGL
BRIDGE
FRONTAGE ROADS/TURNAROUNDS
RAMPS
EXISTING ROW/ TO BE REMOVED
EXISTING ROW/ TO REMAIN
CONTROL OF ACCESS
PROP ROW
EXISTING ROW
ACCESS ROAD
FLAMBEAUX
PROPOSED LANE DIRECTIONAL INDICATOR
PROPOSED LANE DIRECTIONAL INDICATOR
MAIN LANES
FRONTAGE ROADS/TURNAROUNDS
RAMPS
DEPRESSED
MEDIAN
RETAINING WALL
STRIPING

PROFILE LEGEND

| | | US 59 | |
|---|---|---|---|
| PROP PGL | | ELEVS | AVELS |
| PROP FRONTAGE PGL | | 0000 | 12.000 |
| PROP RAMP PGL | | 0000 | 12.000 |
| EXISTING GROUND & PGL | | 0000 | 12.000 |
| 100 YR W.S.E. | | FRONTAGE ROAD | |
| 50 YR W.S.E. | | ELEVS | AVELS |
| | | 0000 | 15.000 |
| | | 0000 | 15.000 |
| | | 0000 | 15.000 |

PRELIMINARY SUBJECT TO CHANGE

0 50 100 200

NOT A BIDDING DOCUMENT

JAMES FRANKLIN TORRE, P.E.
PROJECT MANAGER
AECOM TECHNICAL SERVICES, INC.
4800 FM 1960 WEST, SUITE 200
HOUSTON, TEXAS 77069
281-955-7241 FAX: 281-955-7244

PRELIMINARY

THIS PLAN IS FURNISHED FOR INFORMATION ONLY. THE PLAN INFORMATION OR OTHER DATA SHOWN HEREON IS SUBJECT TO CHANGE AND MUST NOT BE CONSTRUED AS FINAL.

Texas Department of Transportation

AECOM

US 59 SCHEMATIC

ULTIMATE

STA 190+00.00 TO END PROJECT

SHEET 3 OF 4

SCALE NONE

DATE 10/01/2015

FILE NAME: 0105-01-059_SCHEMATIC.DGN

© 2015 TEXAS DEPARTMENT OF TRANSPORTATION