TEXAS DEPARTMENT OF TRANSPORTATION

SCHEMATIC LAYOUT
OPTION E1 10% DESIGN
JEFFERSON & ORANGE COUNTY

LIMITS: FROM GULF COAST WYE TO TOWER 31

CJS: 7220-01-001
LENGTH: 8,545 FT. = 1.62 MI.

OFFICE OF THE DISTRICT ENGINEER
BEAUMONT DISTRICT

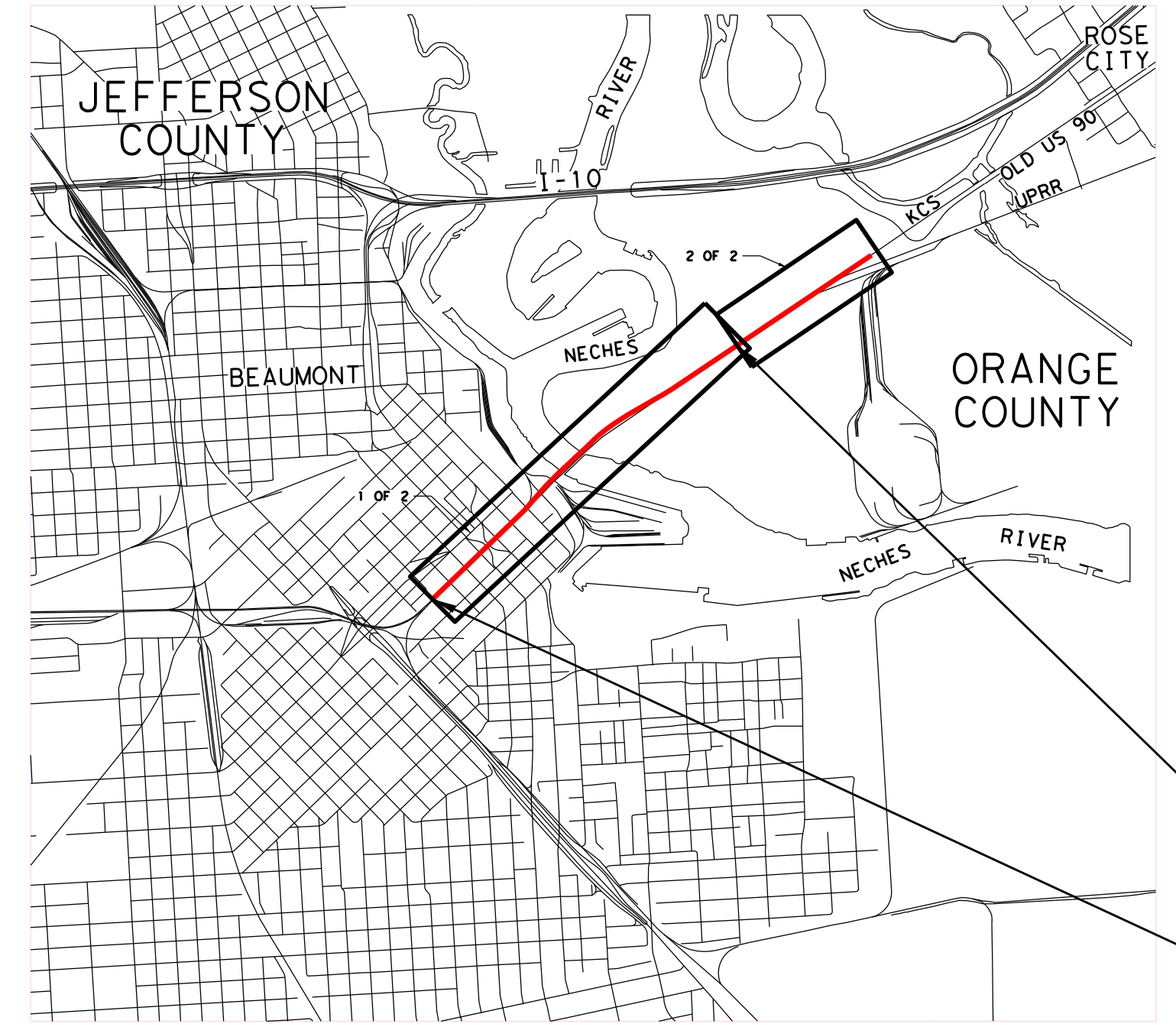

NOT TO SCALE

1 OF 2

BEGIN PROJECT
OPTION E1
CSJ 7220-01-001
STA 40343+00

END PROJECT
OPTION E1
CSJ 7220-01-001
STA 40483+00

DESIGN SPEED: RAILROADS = 30 MPH JEFFERSON COUNTY
40 MPH ORANGE COUNTY

PLOT SCALE: 1" :100' (HORZ.)
1" :5' (VERT.)

TranSystems

SUBMITTED FOR LETTING ______ 20
______, P.E.
PROJECT MANAGER, TRANSYSTEMS

EQUATIONS: NONE

SUBMITTED FOR LETTING ______ 20
______, P.E.
DESIGN ENGINEER

RECOMMENDED FOR LETTING ______ 20
______, P.E.
PROJECT ENGINEER

RECOMMENDED FOR LETTING ______ 20
______, P.E.
DIRECTOR OF TRANSPORTATION PLANNING & DEVELOPMENT

APPROVED FOR LETTING: ______ 20
______, P.E.
DISTRICT ENGINEER

Texas Department of Transportation
© 2015

DATE: 9/21/2015
FILE: ...\988RRSM10-001.dgn
ROLLPLOT- $PLTDRVL$

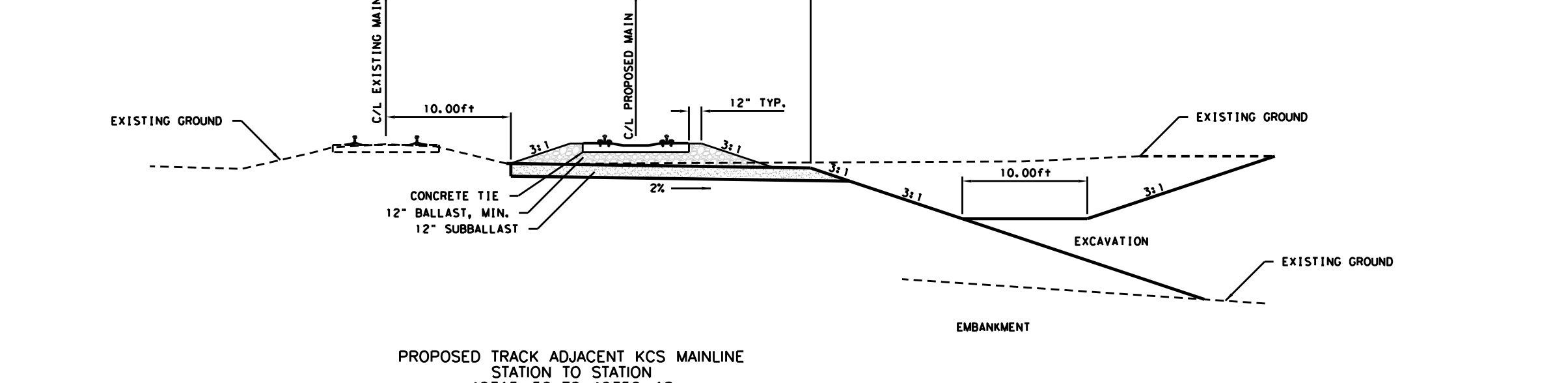

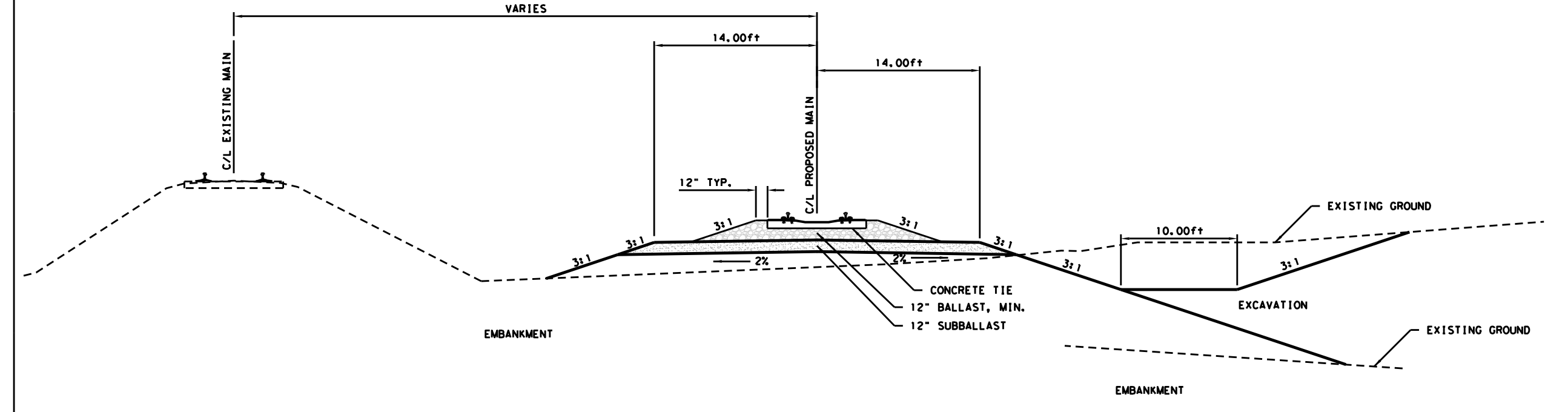

TEXAS DEPARTMENT OF TRANSPORTATION

SCHEMATIC LAYOUT
OPTION E1 10% DESIGN
JEFFERSON & ORANGE COUNTY

LIMITS: FROM GULF COAST WYE TO TOWER 31

CJS: 7220-01-001
LENGTH: 8,545 FT. = 1.62 MI.

OFFICE OF THE DISTRICT ENGINEER
BEAUMONT DISTRICT

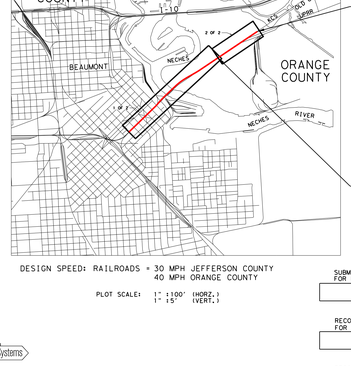

BEGIN PROJECT
OPTION E1
CSJ 7220-01-001
STA 40315+53.61

N

NOT TO SCALE

2 OF 2

END PROJECT
OPTION E1
CSJ 7220-01-001
STA 40343+00

DESIGN SPEED: RAILROADS = 30 MPH JEFFERSON COUNTY
40 MPH ORANGE COUNTY

PLOT SCALE: 1" :100' (HORZ.)
1" :15' (VERT.)

TransSystems

SUBMITTED FOR LETTING 20
, P.E.
PROJECT MANAGER, TRANSYSTEMS

EQUATIONS: NONE

Texas Department of Transportation
© 2015

SUBMITTED FOR LETTING 20
, P.E.
DESIGN ENGINEER

RECOMMENDED FOR LETTING 20
, P.E.
PROJECT ENGINEER

RECOMMENDED FOR LETTING 20
, P.E.
DIRECTOR OF TRANSPORTATION PLANNING & DEVELOPMENT

APPROVED FOR LETTING: 20
, P.E.
DISTRICT ENGINEER

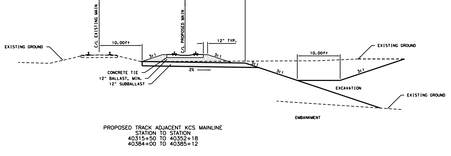

PROPOSED TRACK ADJACENT KCS MAINLINE
STATION TO STATION
40315+50 TO 40352+18
40384+00 TO 40385+12

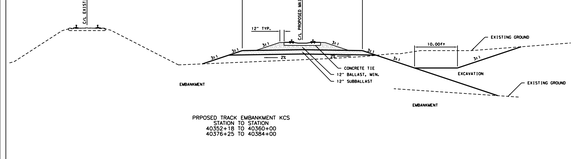

PRPOSED TRACK EMBANKMENT KCS
STATION TO STATION
40352+18 TO 40384+00
40376+25 TO 40384+00

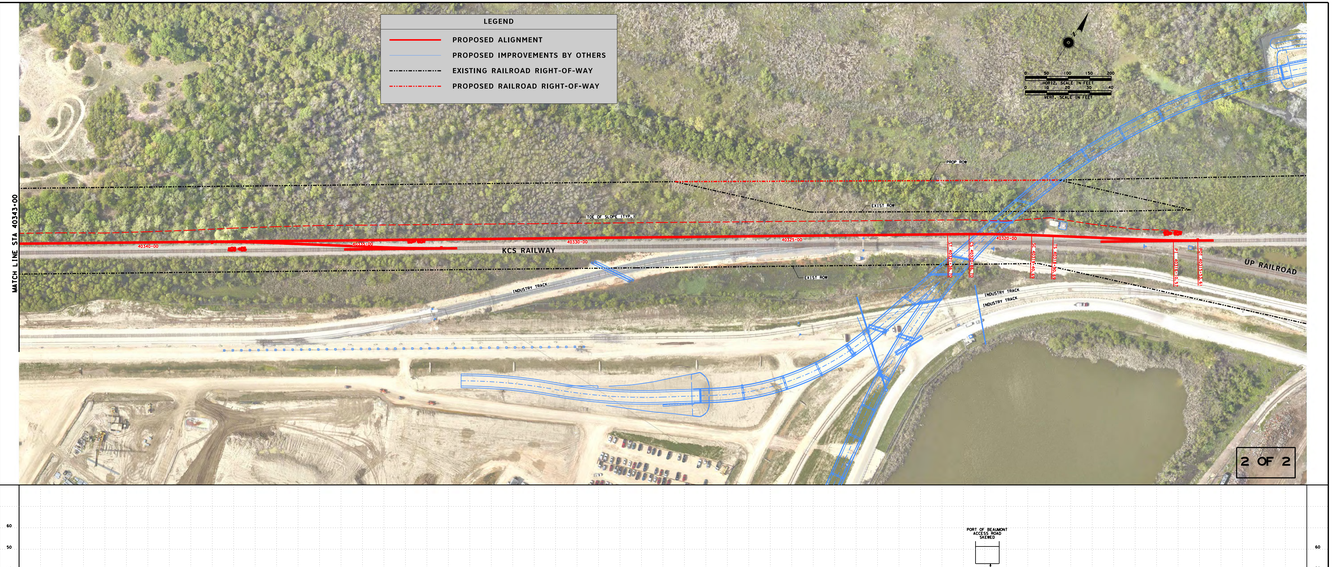

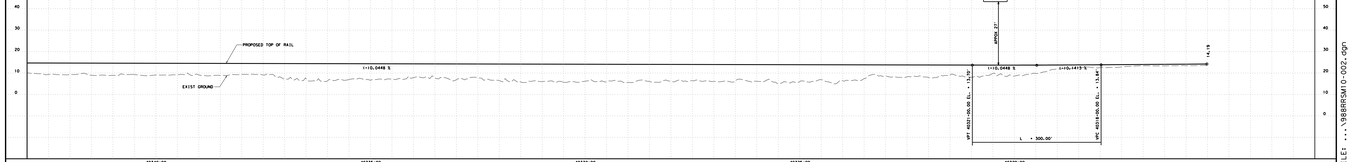

TIME: 6:56:39 AM
PEN TABLE - 1449884519**T:DOT*PS&E.tbl

DATE: 9/21/2015
FILE: ...\988RRSM10-002.dgn
ROLLPLOT: BPLSUPTL&P

FILE: ...\988RRSM10-002.dgn