TEXAS DEPARTMENT OF TRANSPORTATION

SCHEMATIC LAYOUT
ALTERNATIVE E1 30% DESIGN
JEFFERSON & ORANGE COUNTY

LIMITS: FROM TOWER 31 TO GULF COAST WYE

CSJ: 7220-01-001
LENGTH: 8,829 FT. = 1.67 MI.

OFFICE OF THE DISTRICT ENGINEER
BEAUMONT DISTRICT

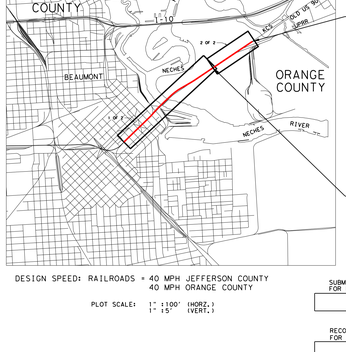

BEGIN PROJECT
ALTERNATIVE E1
CSJ 7220-01-001
STA 40383+70.76

N

NOT TO SCALE

2 OF 2

END PROJECT
ALTERNATIVE E1
CSJ 7220-01-001
STA 40411+00

DESIGN SPEED: RAILROADS = 40 MPH JEFFERSON COUNTY
40 MPH ORANGE COUNTY

PLOT SCALE: 1" =100' (HORZ.)
1" =15' (VERT.)

TransSystems

SUBMITTED FOR LETTING 20
, P.E.
PROJECT MANAGER, TRANSYSTEMS

EQUATIONS: NONE

Texas Department of Transportation
© 2015

SUBMITTED FOR LETTING 20
, P.E.
DESIGN ENGINEER

RECOMMENDED FOR LETTING 20
, P.E.
PROJECT ENGINEER

RECOMMENDED FOR LETTING 20
, P.E.
DIRECTOR OF TRANSPORTATION PLANNING & DEVELOPMENT

APPROVED FOR LETTING: 20
, P.E.
DISTRICT ENGINEER

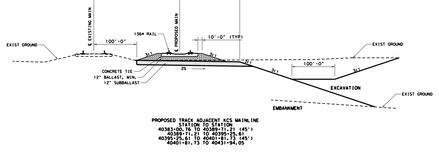

PROPOSED TRACK ADJACENT KCS MAINLINE
STATION TO STATION
40363+06.76 TO 40380+71.21 (45')
40380+71.21 TO 40382+81.73 (45')
40382+81.21 TO 40401+81.73 (45')
40401+81.73 TO 40411+94.05

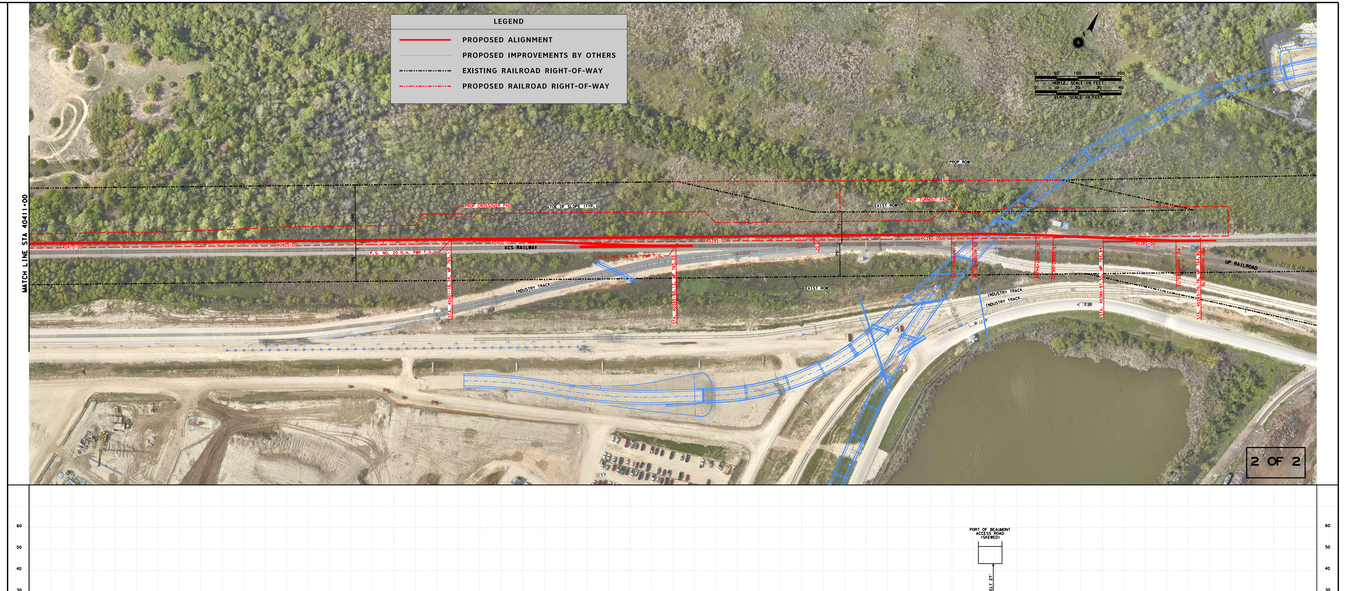

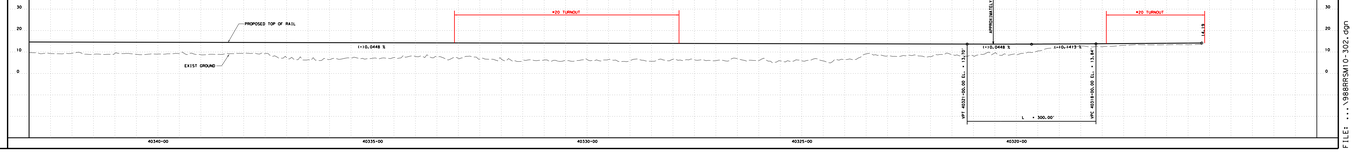

TIME: 21:07:46 PM
PEN TABLE - 1449884519+17:00T+PS&E.tbl

DATE: 3/8/2016
FILE: ...\988RRSM10-302.dgn
PLOT SCALE: 1"=15'

FILE: ...\988RRSM10-302.dgn