SCHEMATIC LAYOUT
SMITH COUNTY
FM 2493

Texas Department of Transportation

FROM: FM 2813 (GRESHAM)
TO: FM 346 (FLINT)

TYLER DISTRICT

NOT A BIDDING DOCUMENT

STATE OF TEXAS ROBERT E. SUTTON 48866 REGISTERED PROFESSIONAL ENGINEER 6/10/15

DATE SUBMITTED

APPROVED BY

ROADWAY	FUNCTIONAL CLASSIFICATION	DESIGN SPEED
FM 2493	MAJOR COLLECTOR - SUBURBAN 410+00 TO 494+00	55 MPH
FM 2493	(WITHIN GRESHAM & FLINT) - URBAN 395+00 TO 410+00 494+00 TO 516+00	45 MPH

LEGEND

SYMBOLOGY	LINE WT	COLOR CODE	
MAIN LANES WIDENING	3	WHITE	0
DRIVEWAYS	2	BLACK	0
EXISTING ROW	1	BLACK	0
PROPOSED ROW	5	RED	3
EXISTING ROW	1	BLACK	0
DRIVEWAY EASEMENT	5	BLUE	1
PLANIMETRIC	1	GREEN	2
EXISTING LANE DIRECTIONAL INDICATOR	0	BLACK	0
PROPOSED LANE DIRECTIONAL INDICATOR	0	BLACK	0
ROADWAY TO BE REMOVED	1	BLACK	0

SCALE: 0 50 100 150 200

COLOR FILL LEGEND

DRIVEWAYS	RED	3
PROPOSED MAIN LANE	PURPLE	141
PROPOSED SIDEWALKS	YELLOW	4

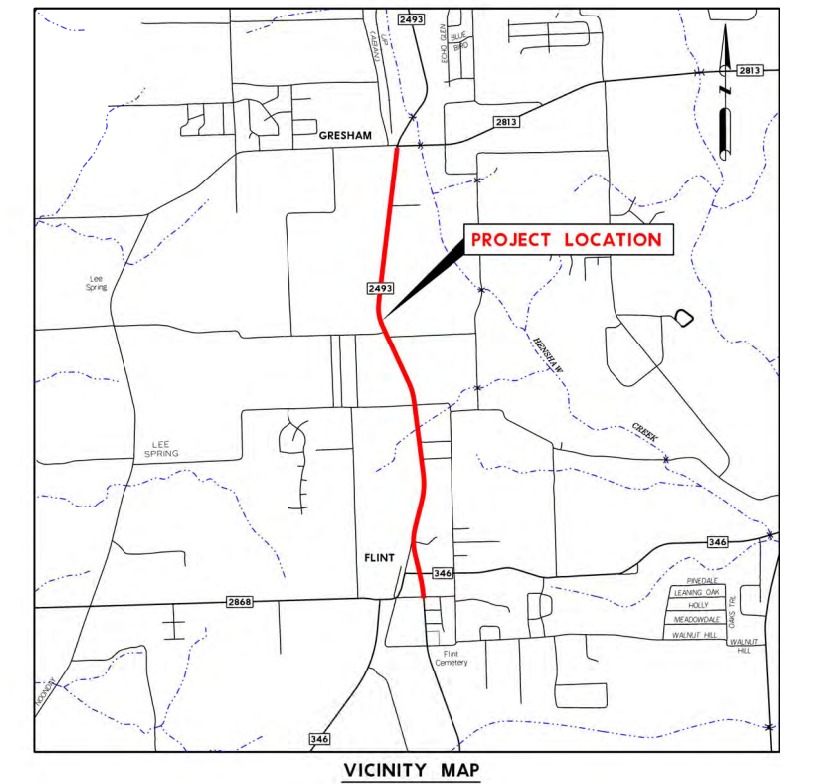

VICINITY MAP
N.T.S.

PARSONS BRINCKERHOFF
16200 Park Row, Suite 200
Houston, TX 77084 TBPE # 2263

IDC
Planners-Engineers-Program Managers
11111 Wilcrest Green, Suite 250
Houston, Texas 77042
IDC INC. F-6825

FM 2493 ALTERNATIVE #1 REV3 SCHEMATIC LAYOUT FM 2813 TO FM 346

SHT 2 OF 2

DATE: 6/16/2015
FILENAME: T:\31220C*FM 2493\SCH\PB*FM*2493*SCH*ALT1B*RV3.dgn
HIGHWAY: HWY
CSJ: C S JOB

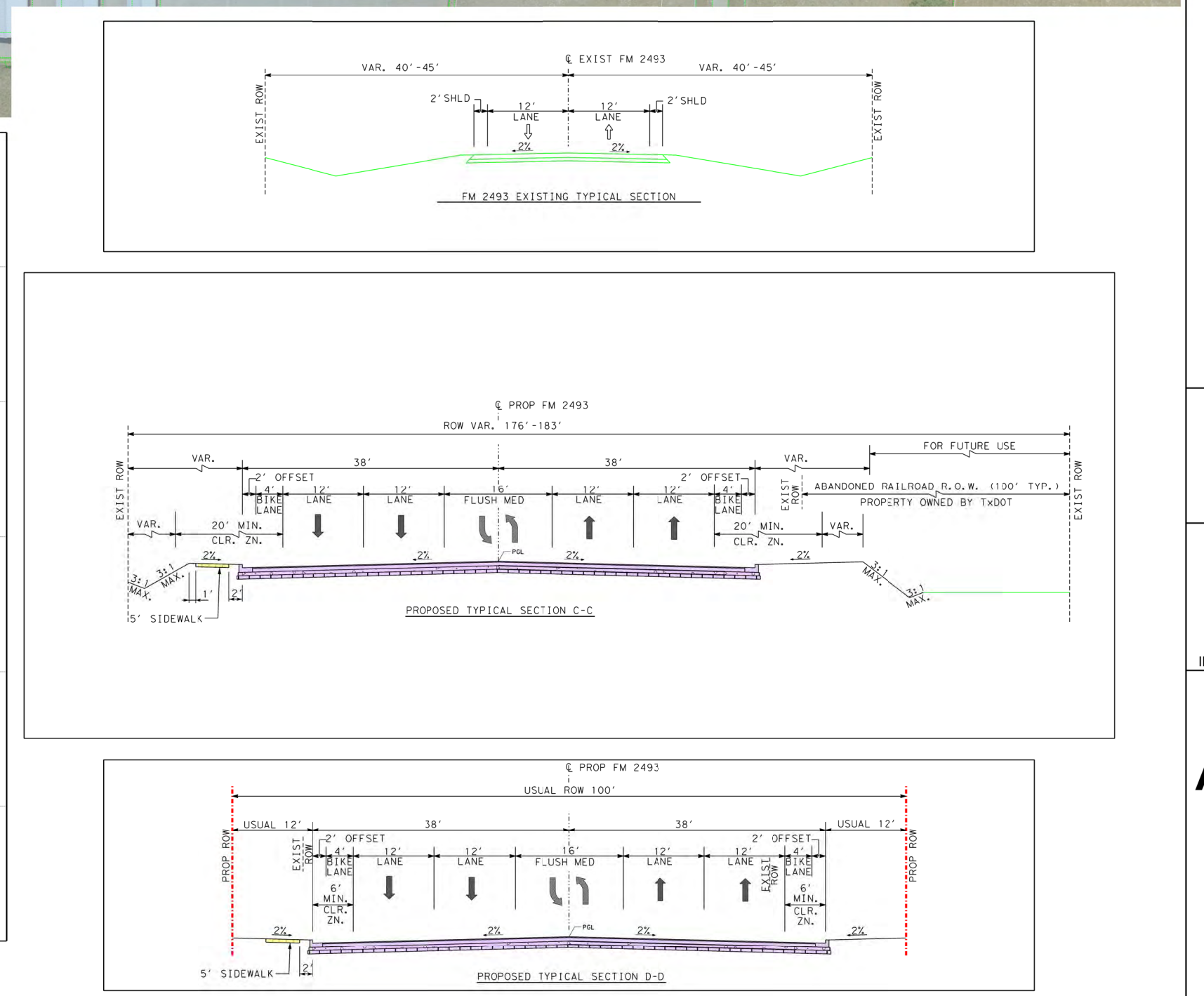

SCHEMATIC LAYOUT
SMITH COUNTY
FM 2493
FROM: FM 2813 (GRESHAM)
TO: FM 346 (FLINT)
TYLER DISTRICT
NOT A BIDDING DOCUMENT

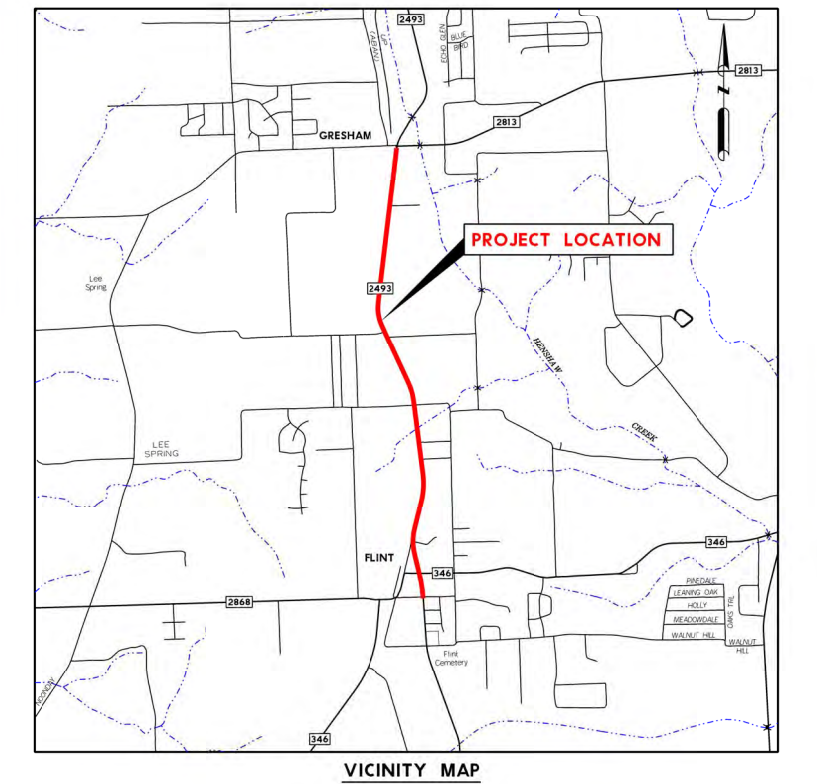

VICINITY MAP
N.T.S.
PARSONS BRINCKERHOFF
IDC
FM 2493 ALTERNATIVE #1 REV3 SCHEMATIC LAYOUT FM 2813 TO FM 346
SHT 2 OF 2