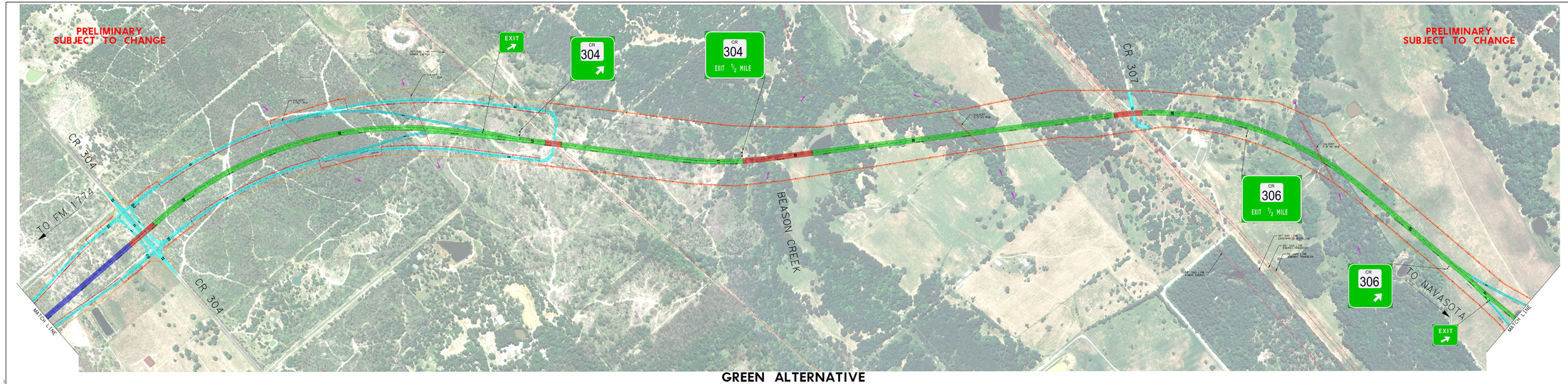

GREEN ALTERNATIVE

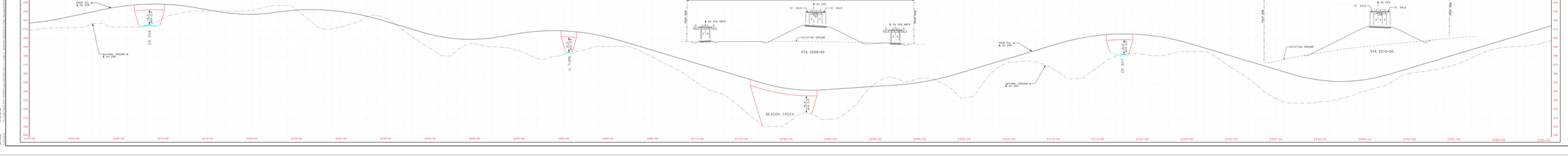

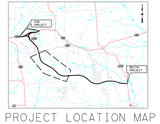

PROJECT LOCATION MAP
NOT TO SCALE

PUBLIC HEARING
JUNE 30, 2016

RURAL PRINCIPAL ARTERIAL
DESIGN SPEED:
MAIN LANES 70 MPH
RAMPS 50 MPH
FRONTAGE ROAD 40 MPH

0 200 400 600
GRAPHIC SCALE IN FEET

NOT A BIDDING DOCUMENT
MOHAMMAD SALEEM P.E.
TEXAS REGISTRATION NUMBER
XXXXXXXX
DATE

LEGEND

	SYMBOLOGY	LINE WT	COLOR CODE	
MAIN LANES:		SHADE	BLUE	1
MAIN LANES (GREEN ALTERNATIVE):		SHADE	GREEN	2
MAIN LANES (YELLOW ALTERNATIVE):		SHADE	YELLOW	4
BRIDGES:		SHADE	RED	5
FRONTAGE ROAD AND RAMPS		SHADE	CYAN	7
DIRECT CONNECTOR		SHADE	ORANGE	6
CONTROL OF ACCESS		3	RED	3
PROP ROW		5	ORANGE	6
EXISTING LANE DIRECTIONAL INDICATOR		1	BLACK	0
PROPOSED LANE DIRECTIONAL INDICATOR		1	BLACK	0
FUTURE:		1	BLACK	0
DIRECTION OF FLOW (DRAINAGE):		0	MAGENTA	5
GAS PIPELINE		5	RED	5

JACOBS
F-2966

Texas Department of Transportation
BRYAN DISTRICT

CONCEPTUAL SCHEMATIC LAYOUT
MONTGOMERY & GRIMES COUNTIES
STATE HIGHWAY 249
FROM: SH 105
TO: IH 45 IN TOD WESSON
SHEET 2 OF 4

DATE
SCALE
DESIGNED
DRAWN
REVIEWED
SUPERVISED
DATE CREATED: 6/30/2016