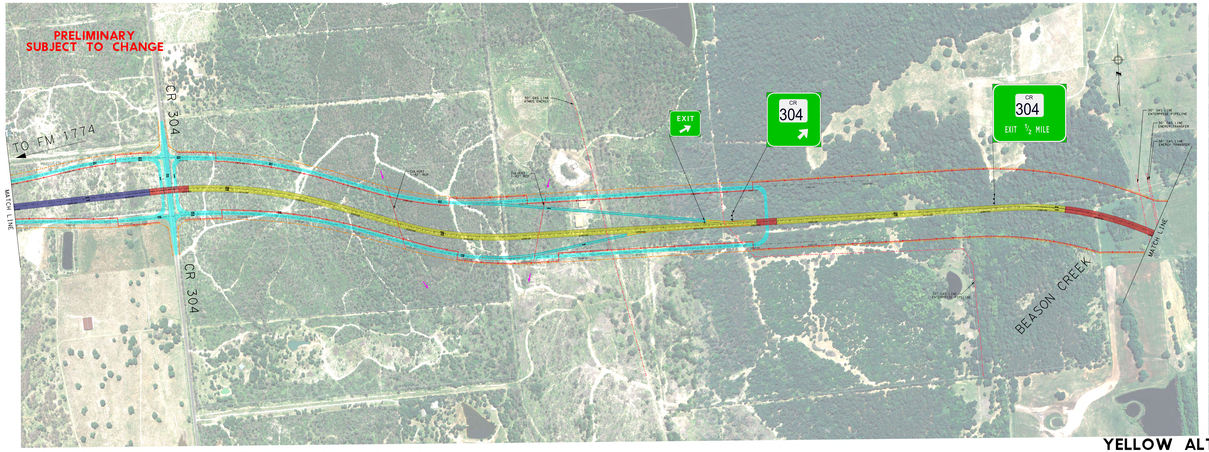

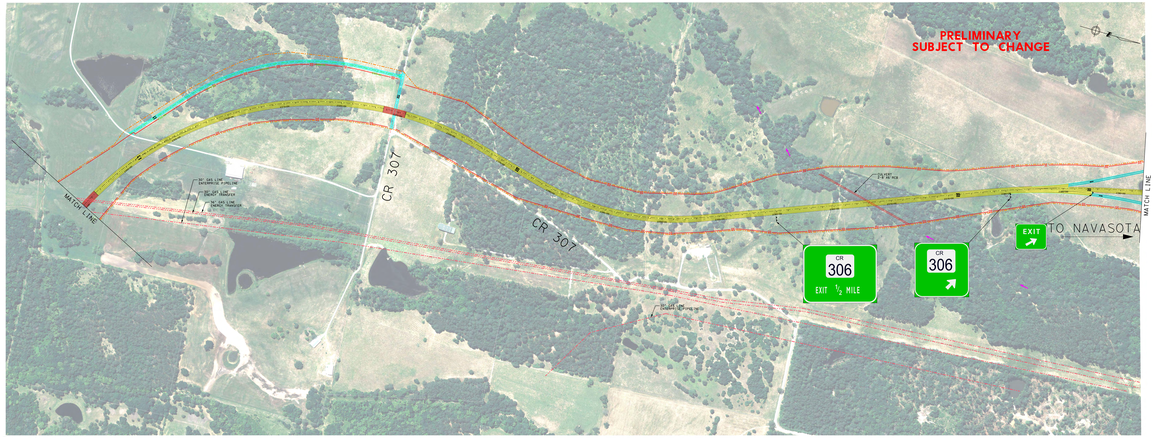

YELLOW ALTERNATIVE

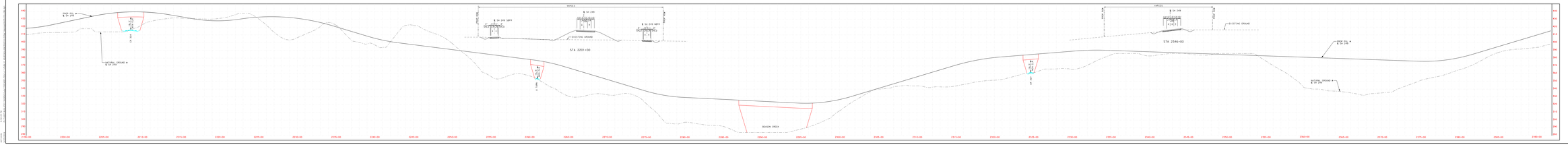

PROJECT LOCATION MAP
NOT TO SCALE

PUBLIC HEARING
JUNE 30, 2016

RURAL PRINCIPAL ARTERIAL
DESIGN SPEED:
MAIN LANES 70 MPH
RAMPS 50 MPH
FRONTAGE ROAD 40 MPH

GRAPHIC SCALE IN FEET

NOT A BIDDING DOCUMENT

REVIEWED BY: _____ P.E.
TEXAS DEPARTMENT OF TRANSPORTATION
DATE

LEGEND

	SYMBOLOGY	LINE WT	COLOR CODE	
MAIN LANES		SHADE	BLUE	1
MAIN LANES (GREEN ALTERNATIVE)		SHADE	GREEN	2
MAIN LANES (YELLOW ALTERNATIVE)		SHADE	YELLOW	4
BRIDGES		SHADE	RED	3
FRONTAGE ROAD AND RAMPS		SHADE	BLUE	1
DIRECT CONNECTOR		SHADE	ORANGE	6
CONTROL OF ACCESS		3	RED	3
PROP ROW		5	ORANGE	6
EXISTING LANE DIRECTIONAL INDICATOR	VIA	1	BLACK	0
PROPOSED LANE DIRECTIONAL INDICATOR	VIA	1	BLACK	0
FLOODING		1	BLUE	1
DIRECTION OF FLOW (DRAINAGE)		0	MAGENTA	5
GAS PIPELINE		5	RED	3

JACOBS
F-2966

Texas Department of Transportation

CONCEPTUAL SCHEMATIC LAYOUT
MONTGOMERY & GRIMES COUNTIES
STATE HIGHWAY 249
FROM: SH 105
TO: 1M FTR SH 105 BRYAN
SHEET 3 OF 4

BRYAN DISTRICT

DATE PLOTTED: 6/30/2016
FILE NAME: 0249-03-001.DGN