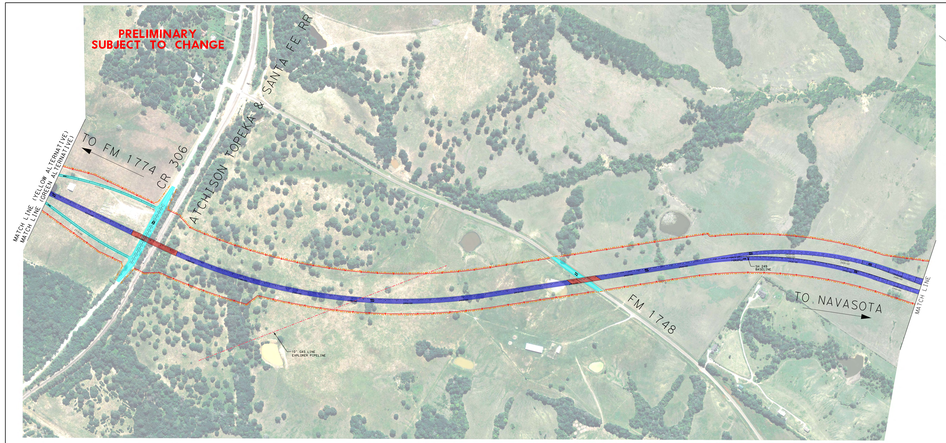

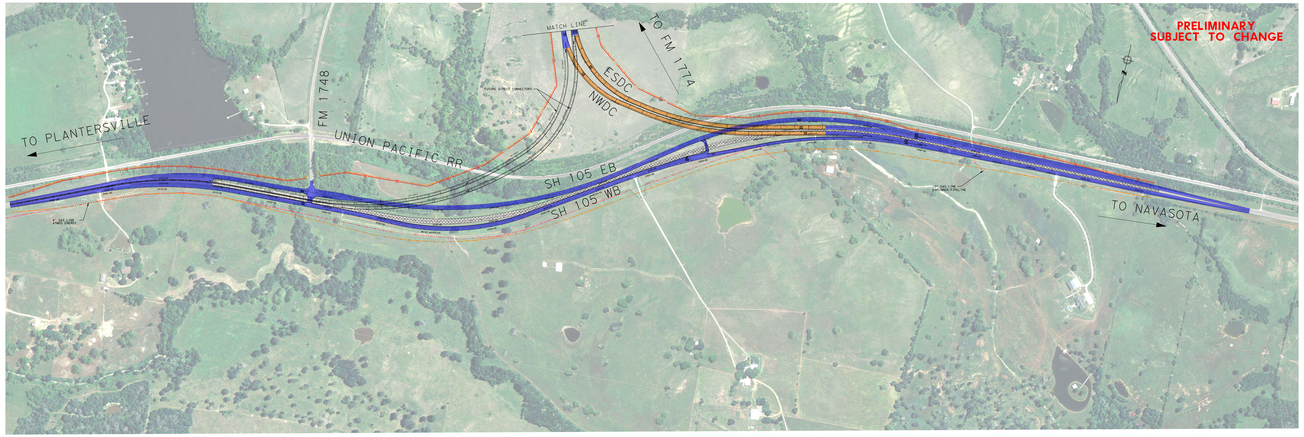

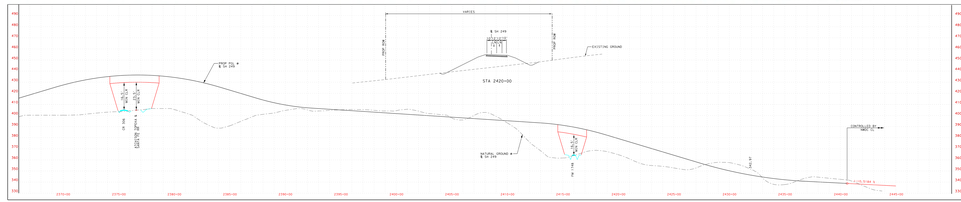

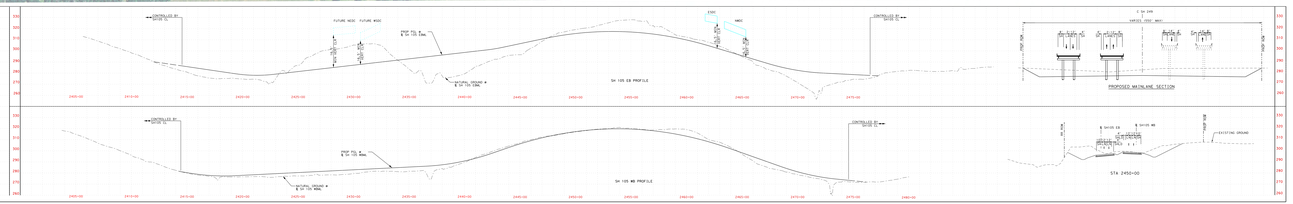

PROJECT LOCATION MAP
NOT TO SCALE

PUBLIC HEARING
JUNE 30, 2016

RURAL PRINCIPAL ARTERIAL
DESIGN SPEED
MAIN LANES 70 MPH
RAMPS 50 MPH
FRONTAGE ROAD 40 MPH

0 200 400 800
GRAPHIC SCALE IN FEET

NOT A BIDDING DOCUMENT
MOHAMMAD SALEEM, P.E.
TEXAS REGISTRATION NUMBER
DATE

LEGEND

	SYMBOLOGY	LINE WT.	COLOR CODE
MAIN LANES	SHADE	GREEN	2
MAIN LANES (GREEN ALTERNATIVE)	SHADE	GREEN	2
MAIN LANES (YELLOW ALTERNATIVE)	SHADE	YELLOW	4
BRIDGES	SHADE	RED	1
FRONTAGE ROAD AND RAMPS	SHADE	CYAN	4
RIGHT OF WAY LINE	SHADE	MAGENTA	6
CONTROL OF ACCESS	1	RED	1
PROP ROW	1	ORANGE	6
PROPOSED LANE DIRECTIONAL INDICATOR	1	BLUE	5
PROPOSED LANE DIRECTIONAL INDICATOR	1	BLACK	7
FUTURE	1	BLUE	5
DIRECTION OF FLOW (ONRAMPS)	1	MAGENTA	6
GAS PIPELINE	1	RED	1

JACOBS
F-2966

TEXAS Department of Transportation
CONCEPTUAL SCHEMATIC LAYOUT
MONTGOMERY & GRIMES COUNTIES
STATE HIGHWAY 249
FROM SH 105
TO 1M 17M N 100 WCCOUN
SHEET 4 OF 4
BRYAN DISTRICT