STATE OF TEXAS

TEXAS DEPARTMENT OF TRANSPORTATION

# PROPOSED STATE HIGHWAY RE-ALIGNMENT OF FM 45

BROWNWOOD DISTRICT
SAN SABA COUNTY

FM 45
CSJ: 0480-08-024
CSJ: 0480-08-025
LIMITS FROM: RICHLAND CREEK TO MILLS C/L
OCTOBER 2016
PROJECT LENGTH 12.02 MILES (63,500 FT)
242 ACRES PROJECT AREA (APPROX.)
205 ACRES DISTRUBED AREA (APPROX.)

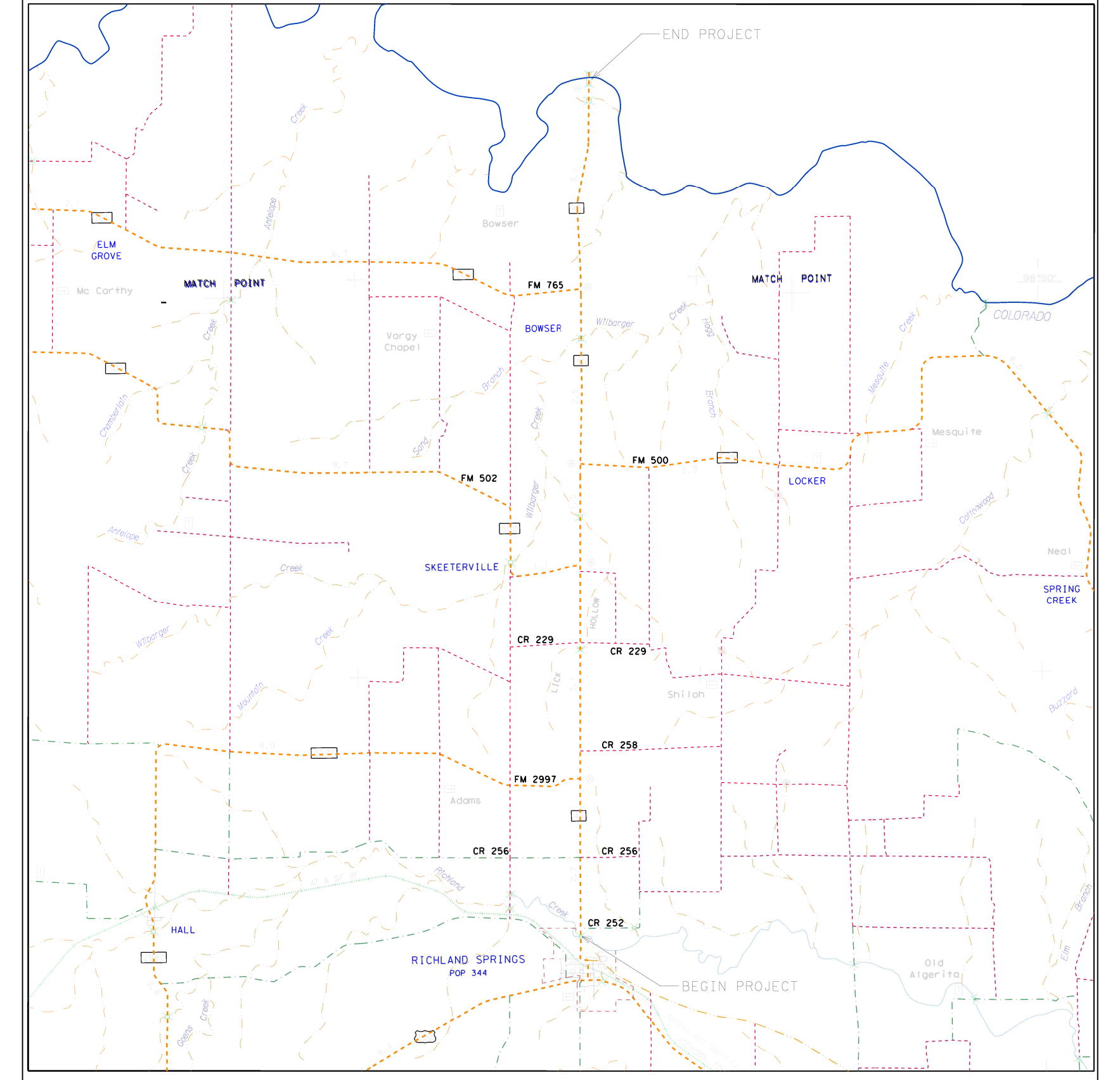


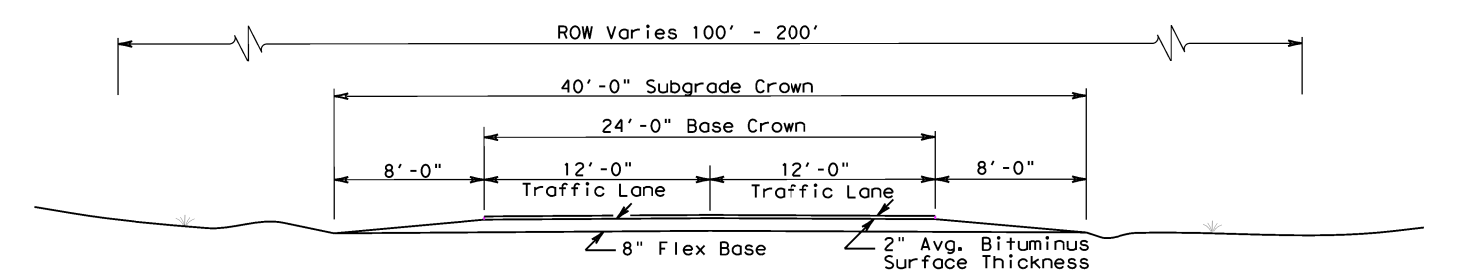

EXISTING SECTION

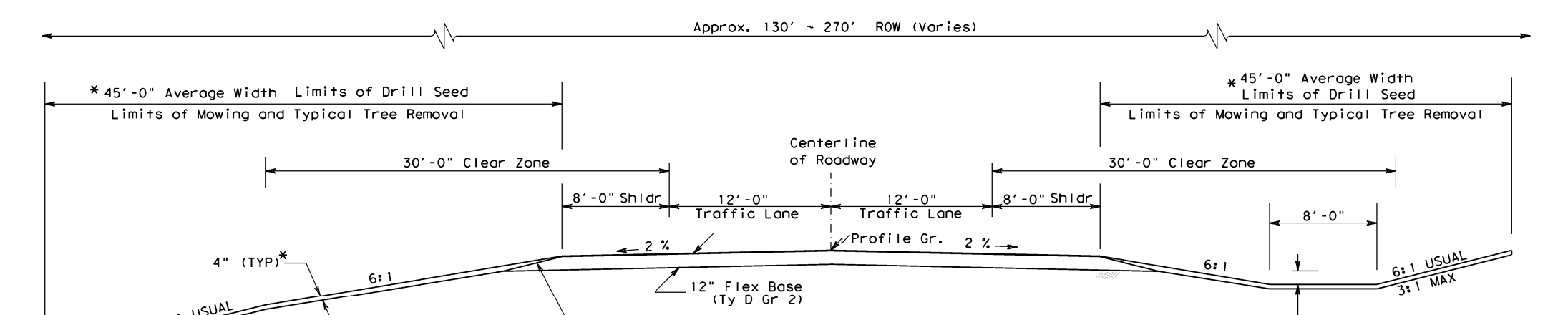

PROPOSED SECTION

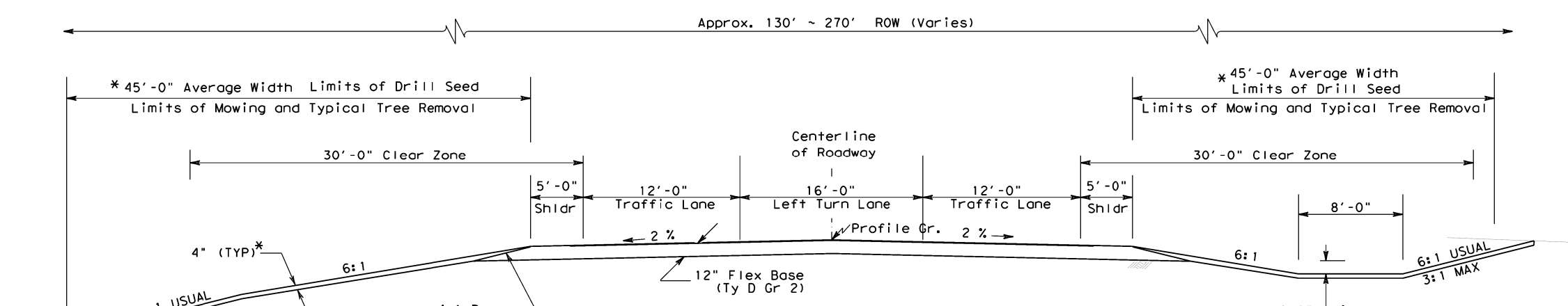

PROPOSED SECTION

At the intersections of FM 45 with FM 2997, FM 500, FM 502, and FM 765

PRELIMINARY
SUBJECT TO CHANGE

FUNCTIONAL CLASS: MINOR ARTERIAL

DESIGN SPEED: 60 mph

AVERAGE DAILY TRAFFIC: 767

SCHEMATIC SCALE: 1"= 100'

LEGEND

PROP FM 45 ℄
PROP EDGE OF PAVEMENT
PROP ROW LINE
EXIST ROW LINE
GENERAL BOUND. LINE
EXIST ℄ PGL
PROP ℄ PGL
PROP ALIGN NG


PRELIMINARY
SUBJECT TO CHANGE


LEGEND

PROP FM 45 ℄
PROP EDGE OF PAVEMENT
PROP ROW LINE
EXIST ROW LINE
GENERAL BOUND. LINE


PRELIMINARY
SUBJECT TO CHANGE

LEGEND

PROP FM 45 ℄
PROP EDGE OF PAVEMENT
PROP ROW LINE
EXIST ROW LINE
GENERAL BOUND. LINE


MATCH LINE STA. 125+00

LEGEND

EXIST ℄ PGL
PROP ℄ PGL
PROP ALIGN NG



LEGEND

EXIST ℄ PGL
PROP ℄ PGL
PROP ALIGN NG