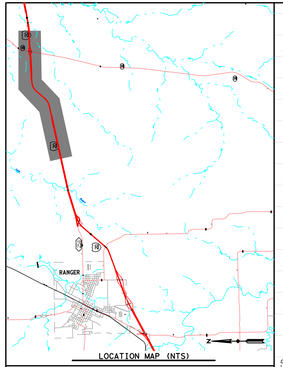

LOCATION MAP (NTS)

DESIGN SPEEDS
IH20 MAINLANES 75 MPH
IH20 FRONTAGE ROADS 50 MPH
RAMPS 55 MPH

TRAFFIC DATA:
22400 - 2018 ADT
30600 - 2038 ADT
34700 - 2048 ADT

NOTES:

TRAFFIC VOLUMES PROVIDED BY TXDOT BROWNWOOD DISTRICT ON JUNE 10, 2015

Texas Department of Transportation
© 2015 by Texas Department of Transportation all rights reserved
BROWNWOOD DISTRICT
DESIGN SCHEMATIC
ELIAS RMEILI, P.E., DISTRICT ENGINEER

IH 20
FROM APPROX. 3.5 MILES EAST OF
LP 254 TO 0.50 MILE EAST OF SH 16
EASTLAND COUNTY, TEXAS
CSJ: 0007-06-084

FUNCTIONAL CLASSIFICATION:
RURAL INTERSTATE

LENGTH: 3.09 MILES

ALTERNATIVE 1 PROFILES

SCALE: 1"=100' H, 1"=10' V
11/19/2015
ROLL 1 OF 2

PREPARED BY URS CORPORATION TBPE NUMBER F-3193
FOR INTERIM REVIEW ONLY. NOT FOR BIDDING OR CONSTRUCTION.
Prepared by or under the Direct Supervision of:
SIGNATURE/SEAL PEARSALL P. BATTY — NAME — P.E. NUMBER
SIGNATURE/SEAL JERAE ALANIS — NAME — P.E. NUMBER

URS 1950 NORTH STEMMONS FREEWAY
SUITE 6000
DALLAS, TEXAS 75207
AN AECOM COMPANY 214-741-7777

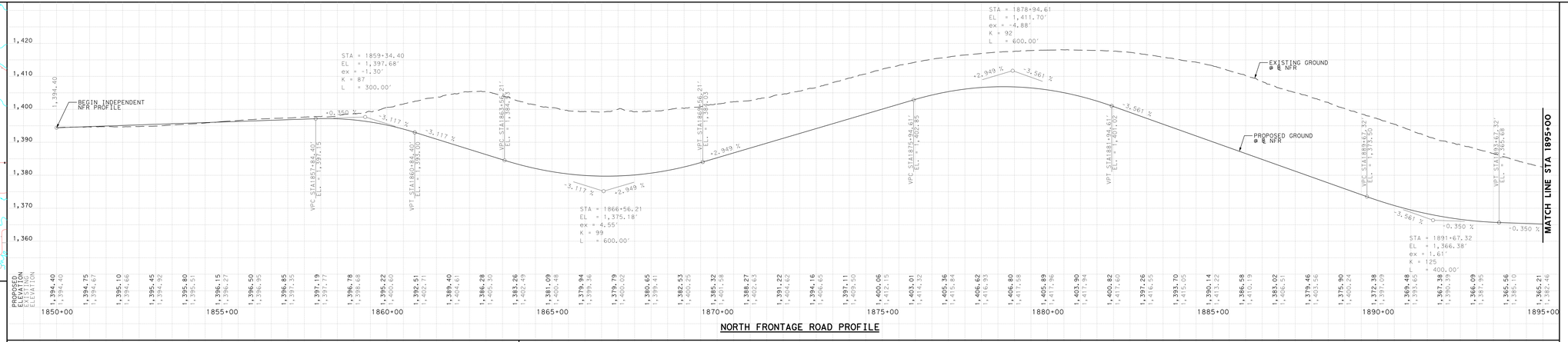

NORTH FRONTAGE ROAD PROFILE

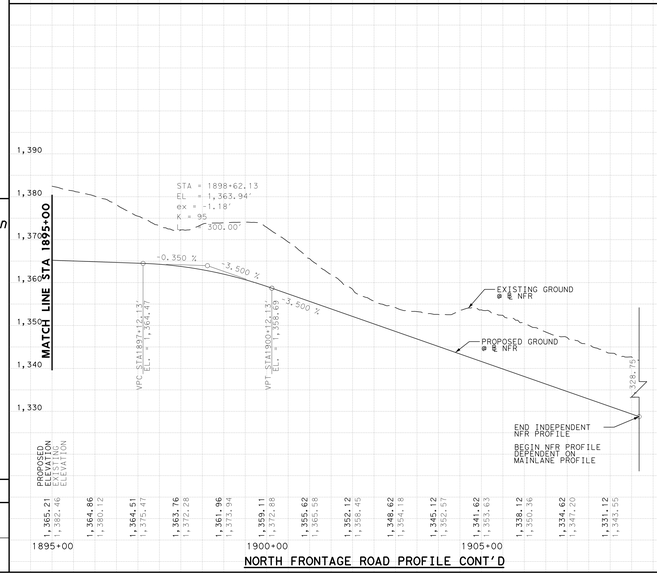

NORTH FRONTAGE ROAD PROFILE CONT'D

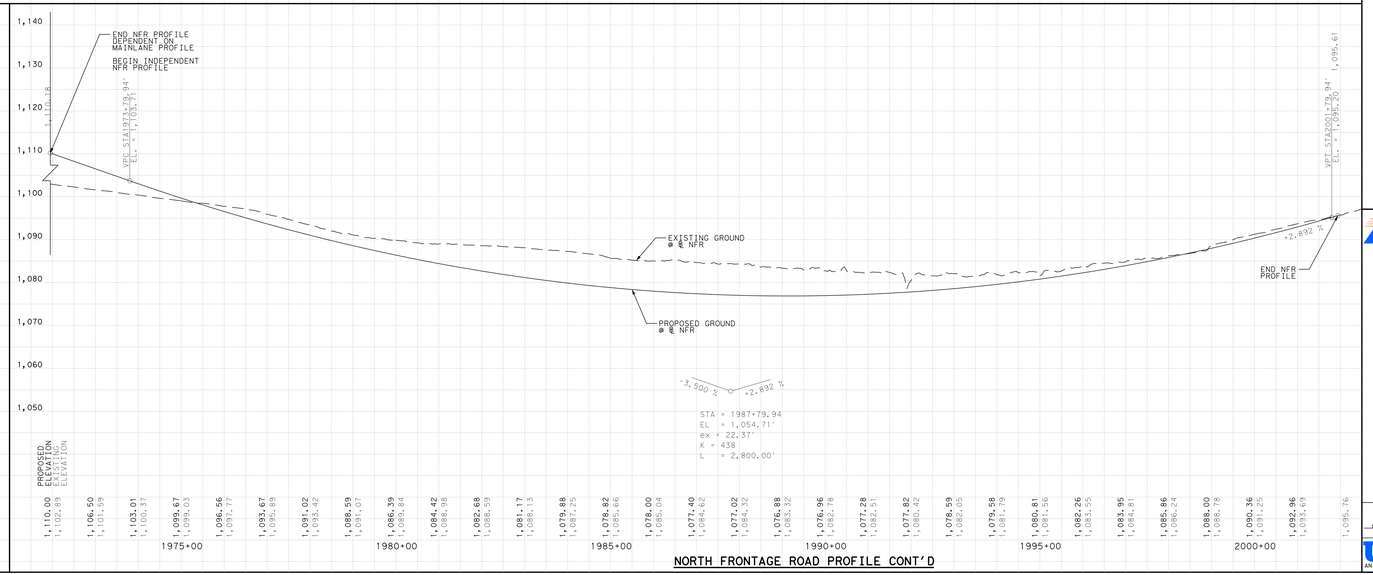

NORTH FRONTAGE ROAD PROFILE CONT'D

PRELIMINARY SUBJECT TO CHANGE

Texas Department of Transportation
© 2015 by Texas Department of Transportation all rights reserved
BROWNWOOD DISTRICT
DESIGN SCHEMATIC
ELIAS RMEILI, P.E., DISTRICT ENGINEER

IH 20
FROM APPROX. 3.5 MILES EAST OF
LP 254 TO 0.50 MILE EAST OF SH 16
EASTLAND COUNTY, TEXAS
CSJ: 0007-06-084

FUNCTIONAL CLASSIFICATION:
RURAL INTERSTATE

LENGTH: 3.09 MILES

ALTERNATIVE 1 PROFILES

SCALE: 1"=100' H, 1"=10' V
11/19/2015
ROLL 1 OF 2

PREPARED BY URS CORPORATION TBPE NUMBER F-3193
FOR INTERIM REVIEW ONLY. NOT FOR BIDDING OR CONSTRUCTION.
Prepared by or under the Direct Supervision of:
SIGNATURE/SEAL PEARSALL P. BATTY — NAME — P.E. NUMBER
SIGNATURE/SEAL JERAE ALANIS — NAME — P.E. NUMBER

URS 1950 NORTH STEMMONS FREEWAY
SUITE 6000
DALLAS, TEXAS 75207
AN AECOM COMPANY 214-741-7777