TEXAS DEPARTMENT OF TRANSPORTATION
DALLAS DISTRICT
WILLIAM L. HALE, P.E., DISTRICT ENGINEER

DESIGN SCHEMATIC FOR I-20 FRONTAGE ROAD FROM NORTH MAIN STREET TO CAMP WISDOM ROAD DUNCANVILLE, TEXAS DALLAS COUNTY

CSJ: 2374-04-060
FEBRUARY 2014
ROLL 1 OF 2
I-20 EASTBOUND FRONTAGE ROAD

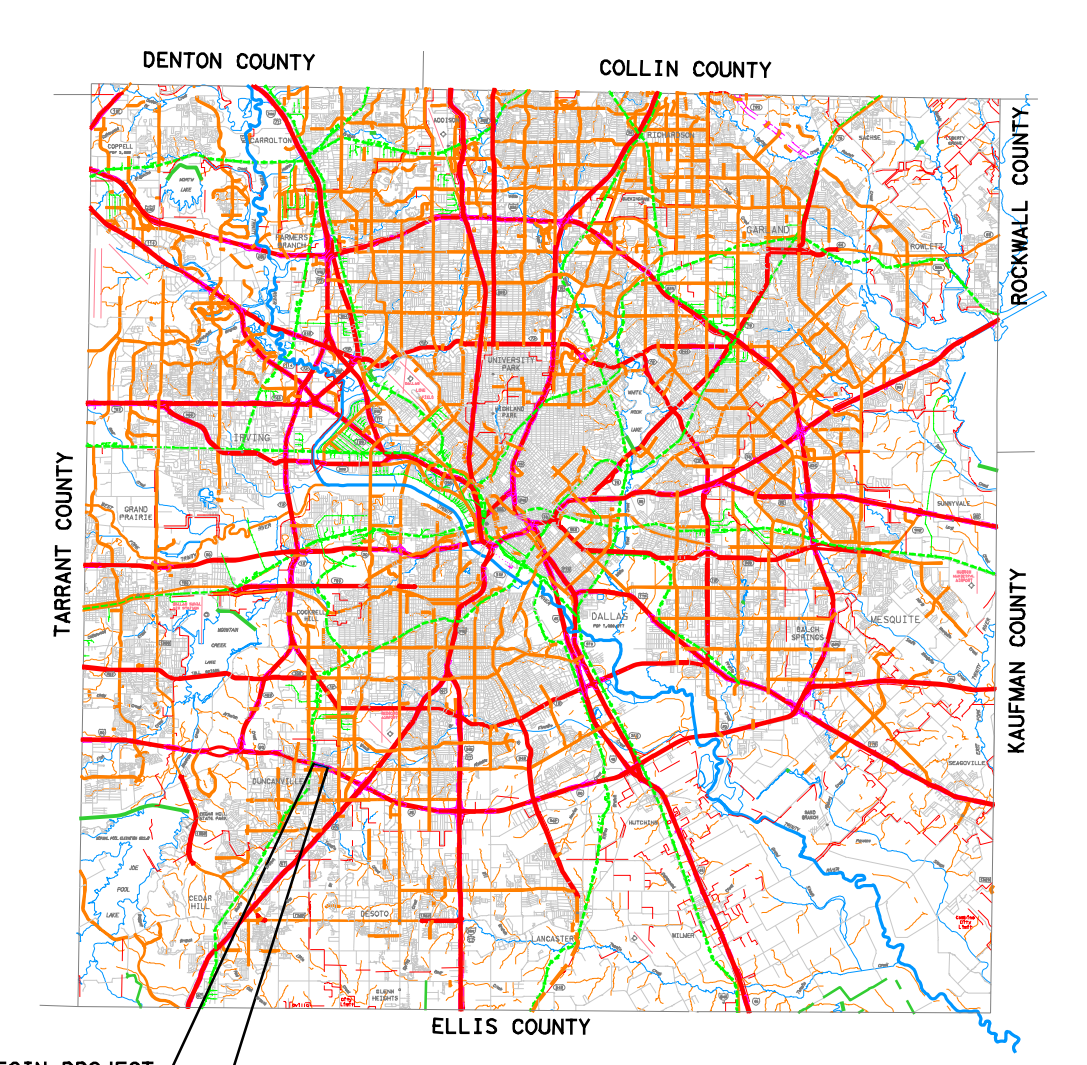

BEGIN PROJECT
CSJ: 2374-04-060
℄ I-20 STA 404+67.86

END PROJECT
CSJ: 2374-04-060
℄ I-20 STA 438+00.88

SCHEMATIC SCALE (18" PLOT):
HORIZONTAL: 1" = 100'
VERTICAL: 1" = 10'

SCHEMATIC SCALE (36" PLOT):
HORIZONTAL: 1" = 50'
VERTICAL: 1" = 5'

SCHEMATIC PREPARED BY:
Kimley-Horn and Associates, Inc.
FIRM NO. F-928

JASON LASTOVICA
PROJECT MANAGER
102189 — P.E. NO.
2/19/2014 — DATE

NOT A BIDDING DOCUMENT

FUNCTIONAL CLASSIFICATION
I-20: URBAN INTERSTATE
FRONTAGE ROADS: URBAN COLLECTOR

PROJECT LENGTH
0.63 MILE

DESIGN SPEED
RAMPS: 40 MPH
FRONTAGE ROADS: 40 MPH

© 2014 By Texas Department of Transportation; all rights reserved

8/10/2015 9:57:46 AM G:\063058601\Design\IH20schm01.dgn

*** EXISTING TYPICAL SECTIONS ***

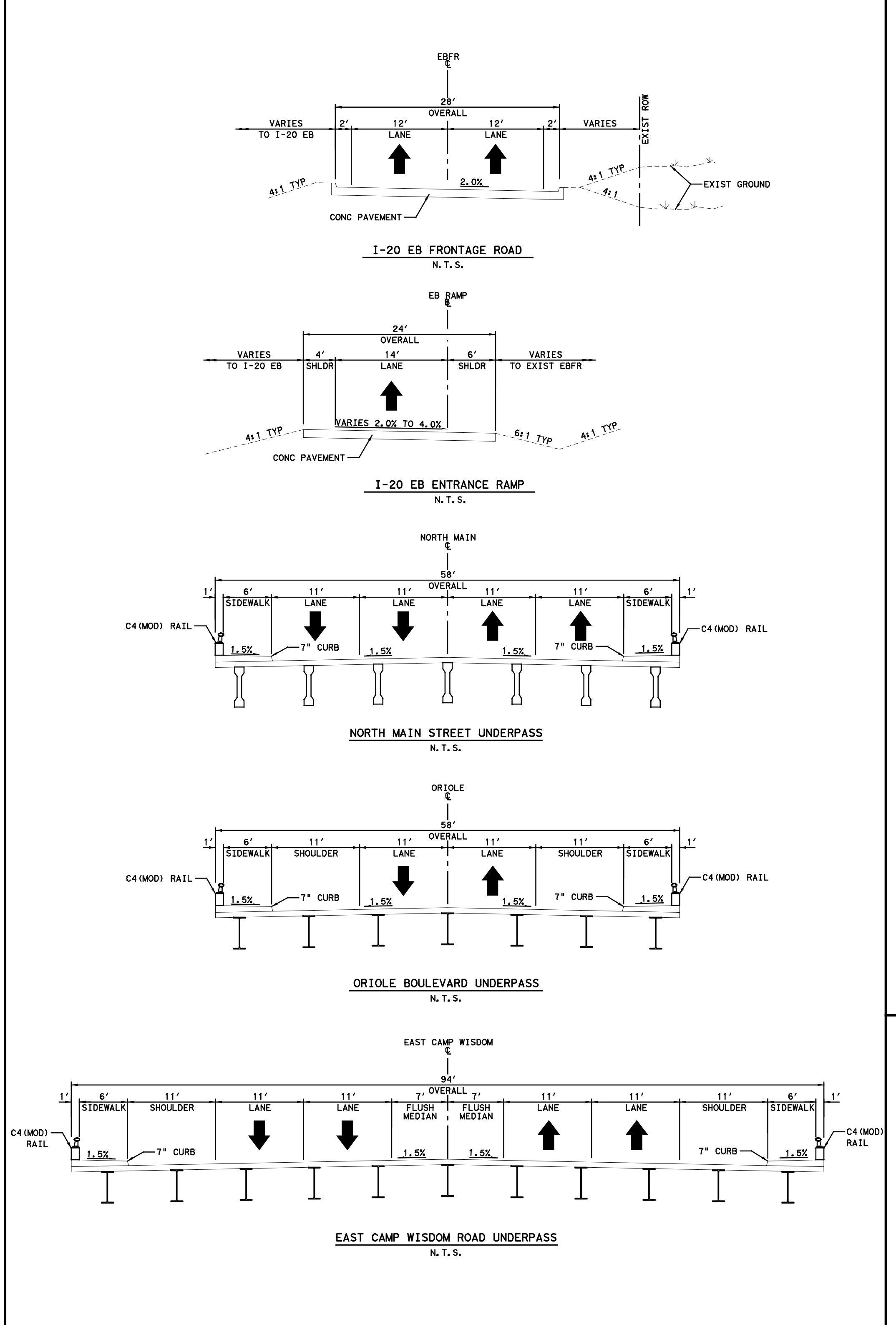

*** PROPOSED TYPICAL SECTIONS ***

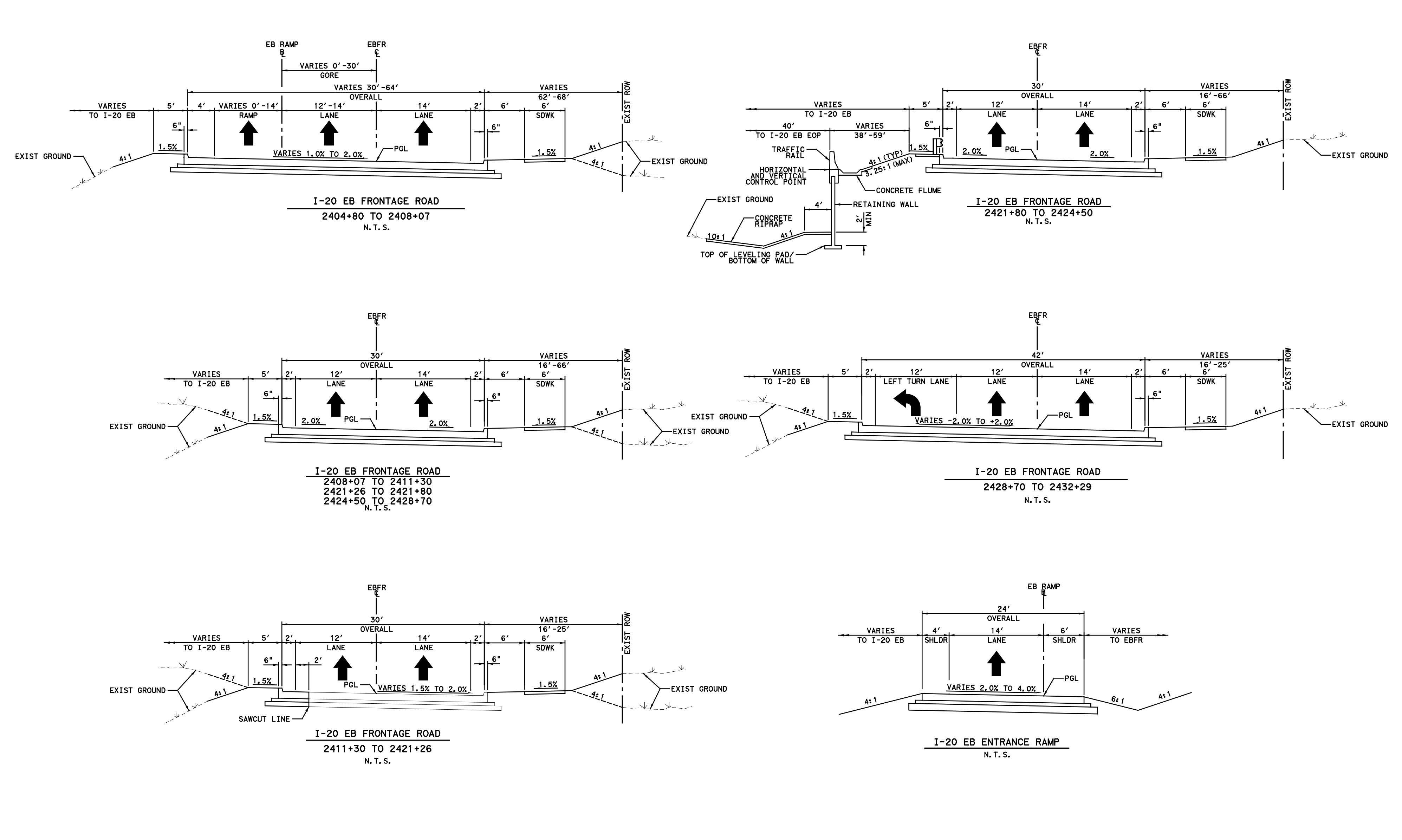

*** DESIGN ADT ***

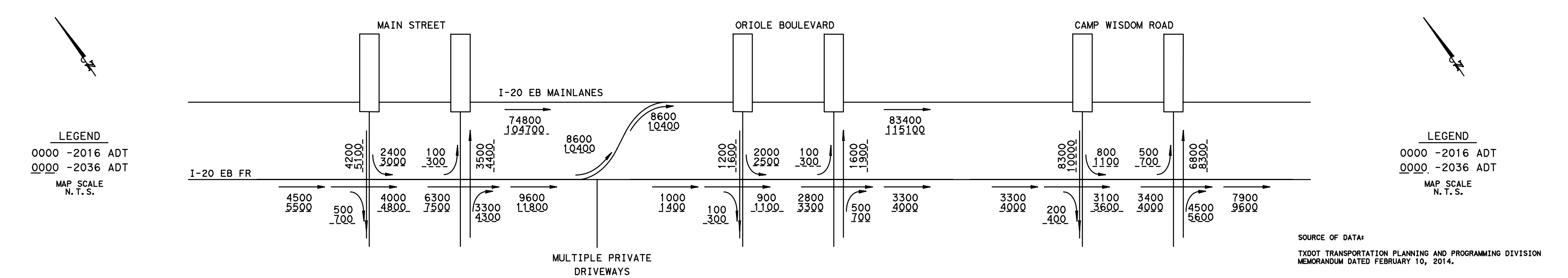

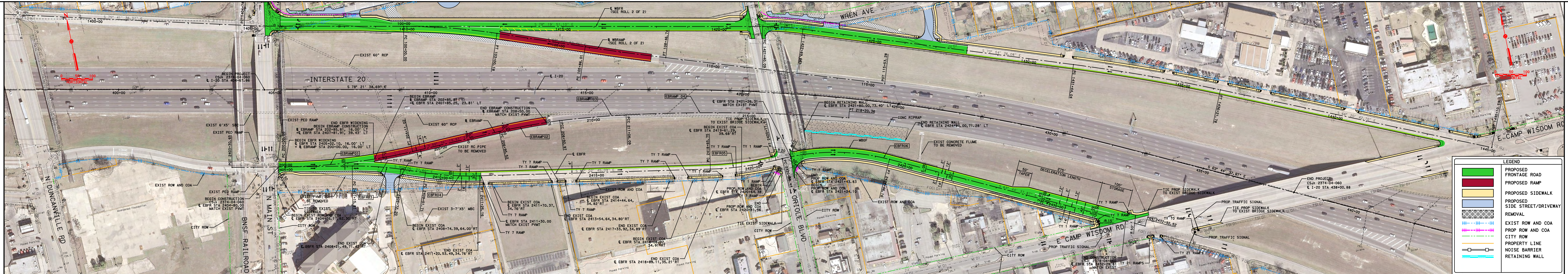

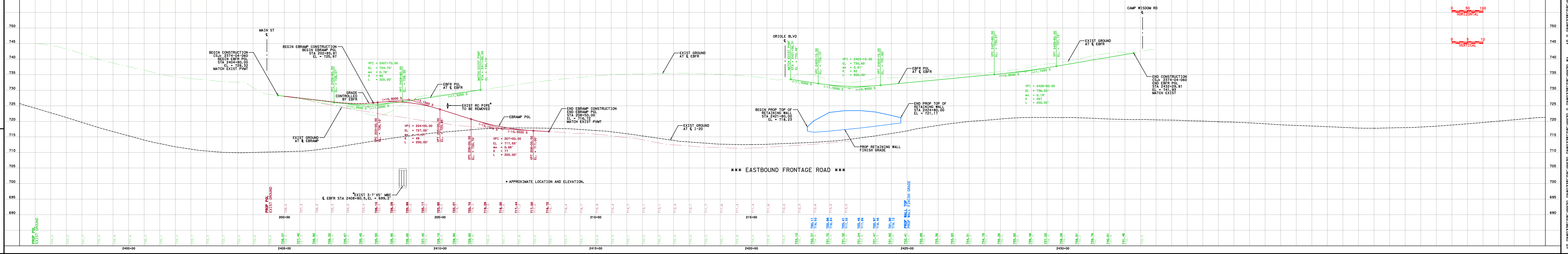

*** HORIZONTAL GEOMETRY ***

TEXAS DEPARTMENT OF TRANSPORTATION
DALLAS DISTRICT
WILLIAM L. HALE, P.E., DISTRICT ENGINEER

DESIGN SCHEMATIC FOR I-20 FRONTAGE ROAD FROM NORTH MAIN STREET TO CAMP WISDOM ROAD DUNCANVILLE, TEXAS DALLAS COUNTY
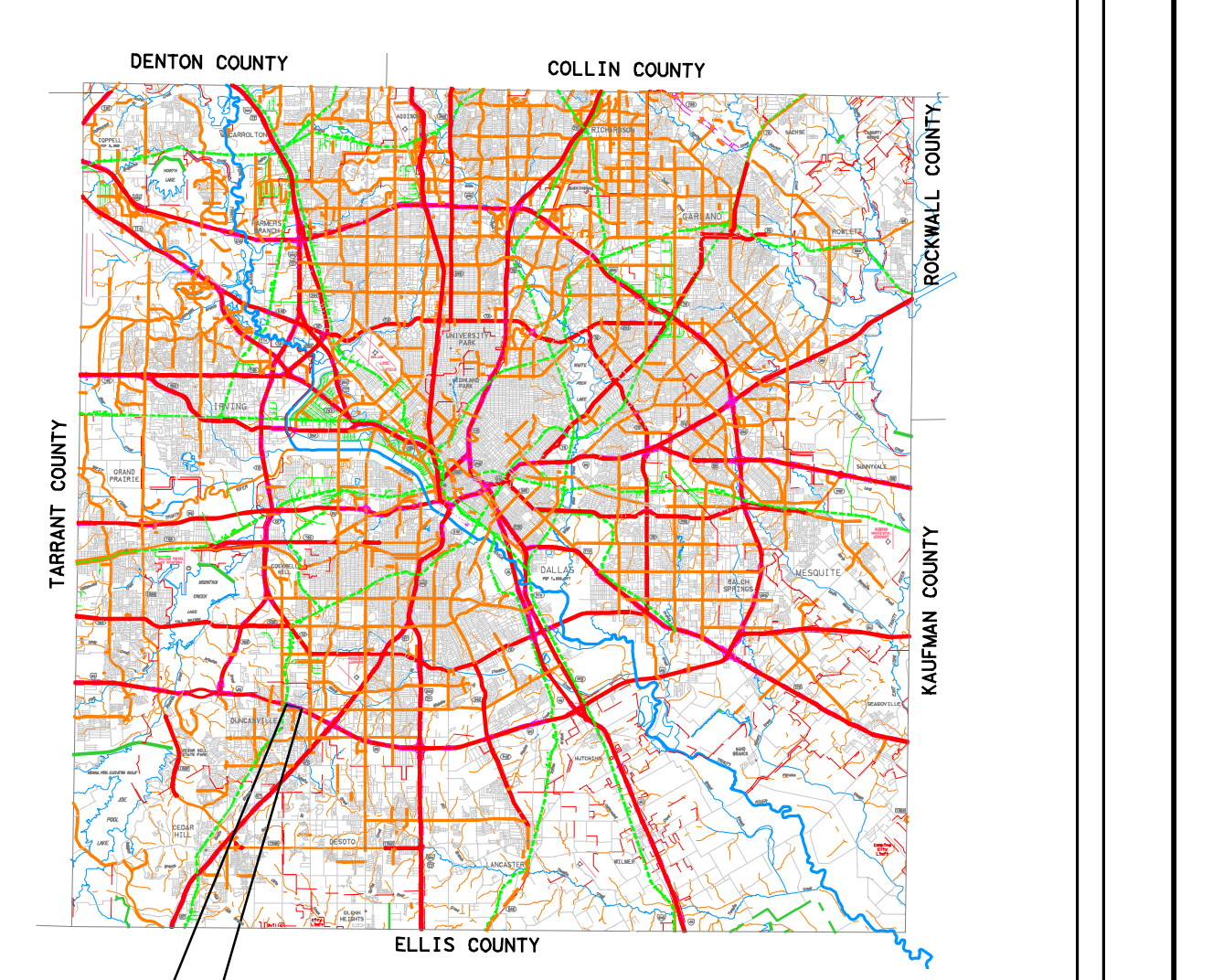
CSJ: 2374-04-060
FEBRUARY 2014
ROLL 1 OF 2
I-20 EASTBOUND FRONTAGE ROAD