TEXAS DEPARTMENT OF TRANSPORTATION
DALLAS DISTRICT
WILLIAM L. HALE P.E. DISTRICT ENGINEER

DESIGN SCHEMATIC FOR I-20 FRONTAGE ROAD FROM NORTH MAIN STREET TO CAMP WISDOM ROAD DUNCANVILLE,TEXAS DALLAS COUNTY

CSJ:2374-04-060
FEBRUARY 2014
SHEET 3 OF 3
I-20 WESTBOUND FRONTAGE ROAD

DESIGN PROJECT
I-20 (IH 20)
N. MAIN ST.
CAMP WISDOM RD.

DESIGN PROJECT
I-20 (IH 20)
N. MAIN ST.
CAMP WISDOM RD.

SCHEMATIC SCALE (1ST PLOT):
HORIZONTAL: 1" = 50'
VERTICAL: 1" = 5'

SCHEMATIC SCALE (1ST PLOT):
HORIZONTAL: 1" = 50'
VERTICAL: 1" = 5'

FUNCTIONAL CLASSIFICATION:
I-20 - URBAN INTERSTATE
FRONTAGE ROADS - URBAN TRIBAL COLLECTOR

PROJECT LENGTH:
0.8 MILE

DESIGN SPEED:
RAMPS - 30 MPH
FRONTAGE ROADS - 30 MPH

NOT A BRIDGE SCHEMATIC

© 2014 By Texas Department of Transportation, all rights reserved

*** EXISTING TYPICAL SECTIONS ***

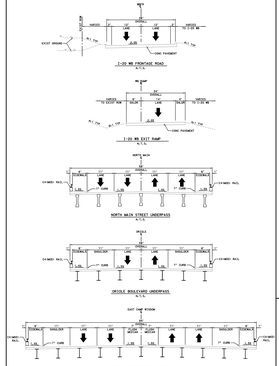

*** PROPOSED TYPICAL SECTIONS ***

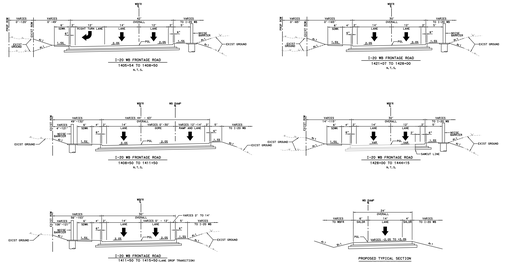

*** DESIGN AST ***

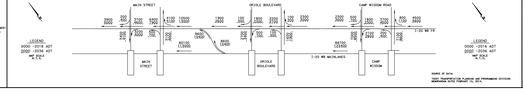

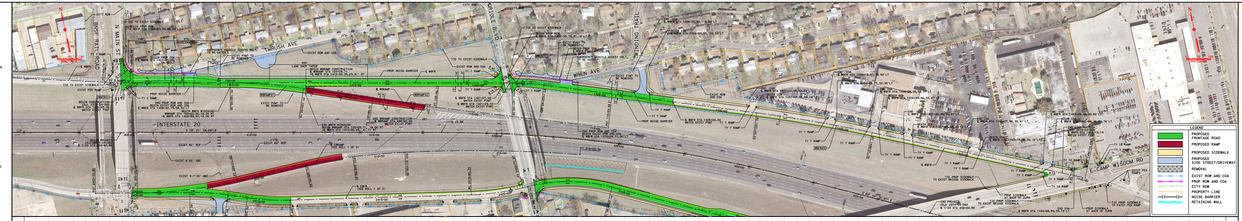

*** WESTBOUND FRONTAGE ROAD ***

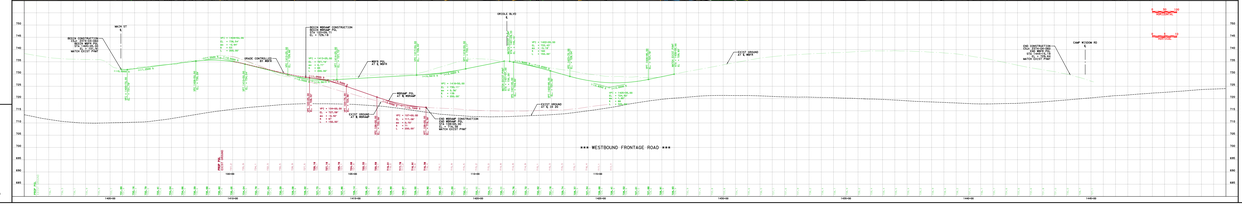

*** HORIZONTAL GEOMETRY ***



TEXAS DEPARTMENT OF TRANSPORTATION
DALLAS DISTRICT
WILLIAM L. HALE P.E. DISTRICT ENGINEER

DESIGN SCHEMATIC FOR I-20 FRONTAGE ROAD FROM NORTH MAIN STREET TO CAMP WISDOM ROAD DUNCANVILLE,TEXAS DALLAS COUNTY

CSJ:2374-04-060
FEBRUARY 2014
SHEET 3 OF 3
I-20 WESTBOUND FRONTAGE ROAD

SCHEMATIC SCALE (1ST PLOT):
HORIZONTAL: 1" = 50'
VERTICAL: 1" = 5'

SCHEMATIC SCALE (1ST PLOT):
HORIZONTAL: 1" = 50'
VERTICAL: 1" = 5'

FUNCTIONAL CLASSIFICATION:
I-20 - URBAN INTERSTATE
FRONTAGE ROADS - URBAN TRIBAL COLLECTOR

PROJECT LENGTH:
0.8 MILE

DESIGN SPEED:
RAMPS - 30 MPH
FRONTAGE ROADS - 30 MPH

NOT A BRIDGE SCHEMATIC

© 2014 By Texas Department of Transportation, all rights reserved