Texas Department of Transportation
Technical Provisions

SH 183 Managed Lanes Project

Attachment 19-2
O&M Limits

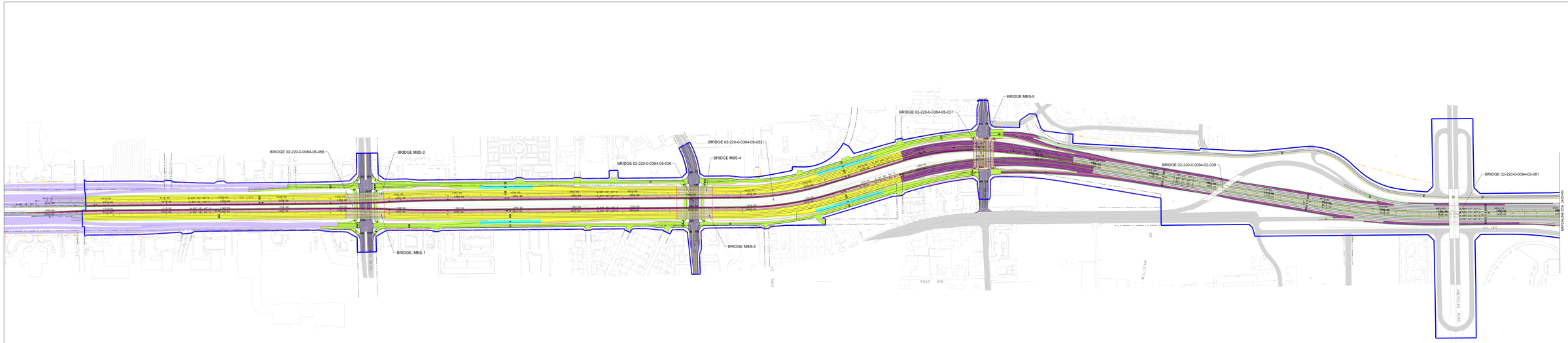

Legend

- NEW PAVEMENT
- NEW PAVEMENT
- NEW PAVEMENT
- NEW PAVEMENT
- NEW PAVEMENT
- NEW PAVEMENT
- NEW PAVEMENT
- BR (OHER)
- PROPOSED RIGHT OF WAY
- PROPOSED CDA RIGHT OF WAY
- EXISTING RIGHT OF WAY
- MAINTENANCE LIMITS

NOTES:

1. NEW PAVEMENT LINES AND AREAS SHOWN ARE BASED ON THE DRAFT SCHEMATIC DRAWINGS.
2. RIGHT OF WAY LINES SHOWN ARE BASED ON THE DRAFT SCHEMATIC DRAWINGS.
3. MAINTENANCE LIMITS FOLLOW THE RIGHT OF WAY LINE SHALL FOLLOW THE RIGHT OF WAY LINE IN THE ROW MAPS.

North Central Texas Council of Governments

SH183 MANAGED LANES PROJECT

SH 183

EXHIBIT O&M LIMITS

Sheet 1 of 8

03-11-2014

0 50 100

Feet

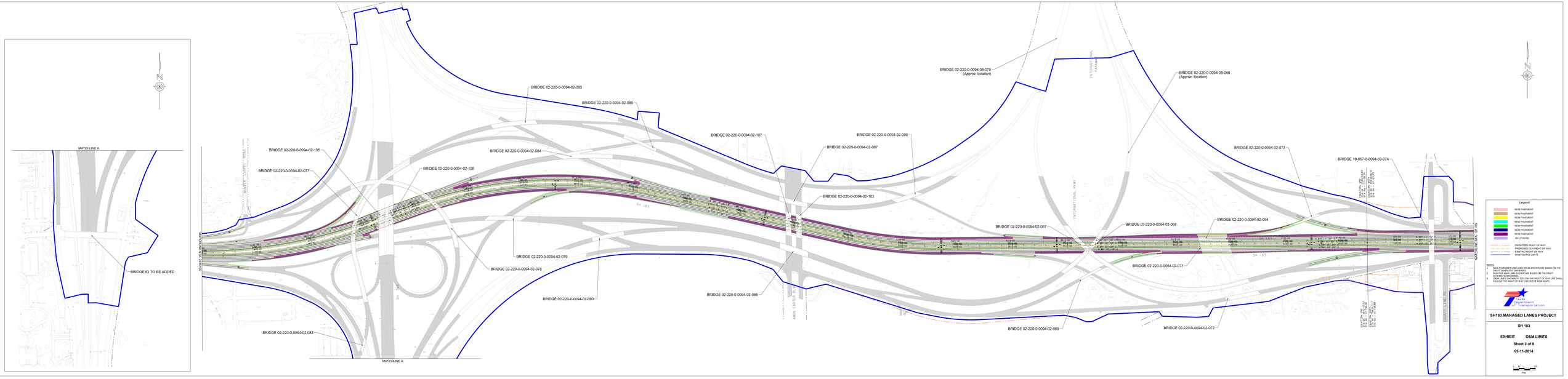
MATCHLINE A
BRIDGE ID TO BE ADDED
BRIDGE 02-220-0-0094-02-083
BRIDGE 02-220-0-0094-02-085
BRIDGE 02-220-0-0094-02-107
BRIDGE 02-220-0-0094-02-088
BRIDGE 02-220-0-0094-08-070
(Approx. location)
BRIDGE 02-220-0-0094-08-066
(Approx. location)
BRIDGE 02-220-0-0094-02-105
BRIDGE 02-220-0-0094-02-084
BRIDGE 02-220-0-0094-02-087
BRIDGE 02-220-0-0094-02-073
BRIDGE 18-057-0-0094-03-074
BRIDGE 02-220-0-0094-02-077
BRIDGE 02-220-0-0094-02-106
BRIDGE 02-220-0-0094-02-103
BRIDGE 02-220-0-0094-02-067
BRIDGE 02-220-0-0094-02-068
BRIDGE 02-220-0-0094-02-094
BRIDGE 02-220-0-0094-02-079
BRIDGE 02-220-0-0094-02-078
BRIDGE 02-220-0-0094-02-071
BRIDGE 02-220-0-0094-02-080
BRIDGE 02-220-0-0094-02-086
BRIDGE 02-220-0-0094-02-069
BRIDGE 02-220-0-0094-02-072
BRIDGE 02-220-0-0094-02-082
MATCHLINE A
SH 183
INTERNATIONAL PKWY
ANON. CARTER BLVD
Legend
NEW PAVEMENT
NEW PAVEMENT
NEW PAVEMENT
NEW PAVEMENT
NEW PAVEMENT
NEW PAVEMENT
NEW PAVEMENT
BR OVERHG
PROPOSED RIGHT OF WAY
PROPOSED CON RIGHT OF WAY
EXISTING RIGHT OF WAY
MAINTENANCE LIMITS
NOTES:
1. NEW PAVEMENT LINES AND AREAS SHOWN ARE BASED ON THE DRAFT SCHEMATIC DRAWINGS.
2. RIGHT OF WAY LINES SHOWN ARE BASED ON THE DRAFT SCHEMATIC DRAWINGS.
3. CONTRACTOR SHALL NOT FOLLOW THE RIGHT OF WAY LINE SHALL FOLLOW THE RIGHT OF WAY LINE IN THE ROW MAPS.
Texas Department of Transportation
SH183 MANAGED LANES PROJECT
SH 183
EXHIBIT O&M LIMITS
Sheet 2 of 8
03-11-2014
0 50 100
Feet

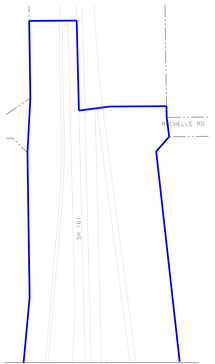

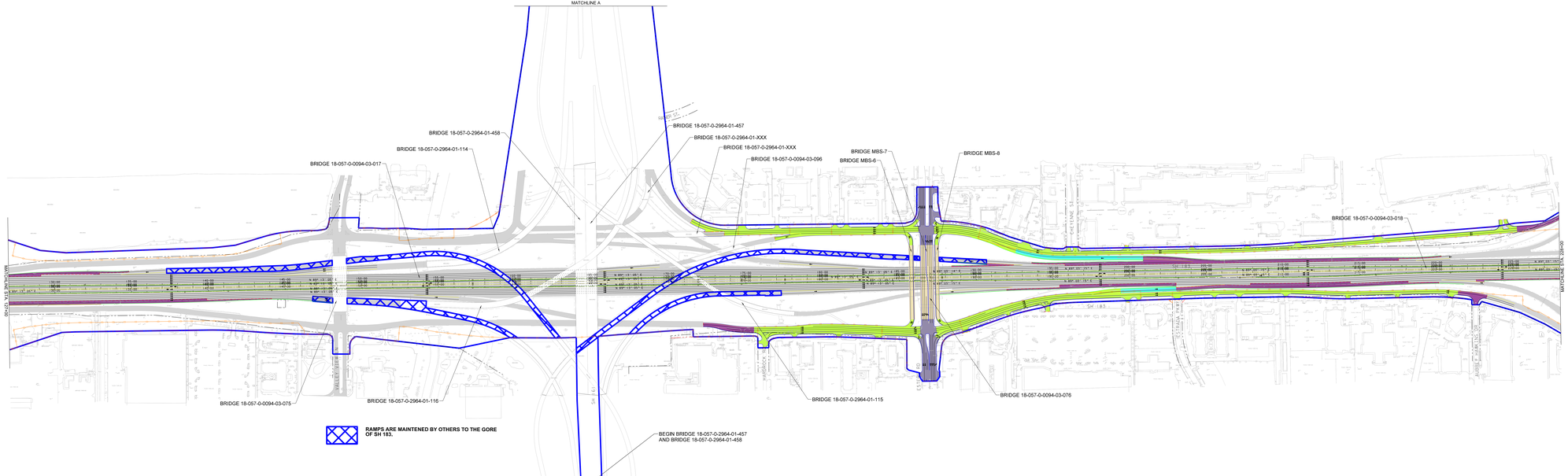

Legend

- NEW PAVEMENT
- NEW PAVEMENT
- NEW PAVEMENT
- NEW PAVEMENT
- NEW PAVEMENT
- NEW PAVEMENT
- NEW PAVEMENT
- (BY OTHERS)
- PROPOSED RIGHT OF WAY
- PROPOSED CDA RIGHT OF WAY
- EXISTING RIGHT OF WAY
- MAINTENANCE LIMITS

NOTES:

1. NEW PAVEMENT LINES AND AREAS SHOWN ARE BASED ON THE SCHEMATIC DRAWINGS.
2. RIGHT OF WAY LINES SHOWN ARE BASED ON THE DRAFT SCHEMATIC DRAWINGS.
3. ALL PROPOSED FEATURES TO FOLLOW THE RIGHT OF WAY LINE SHALL FOLLOW THE RIGHT OF WAY LINE IN THE ROW MAPS.

Texas Department of Transportation

SH183 MANAGED LANES PROJECT

SH 183

EXHIBIT O&M LIMITS

Sheet 3 of 8

03-11-2014

0 50 100
Feet

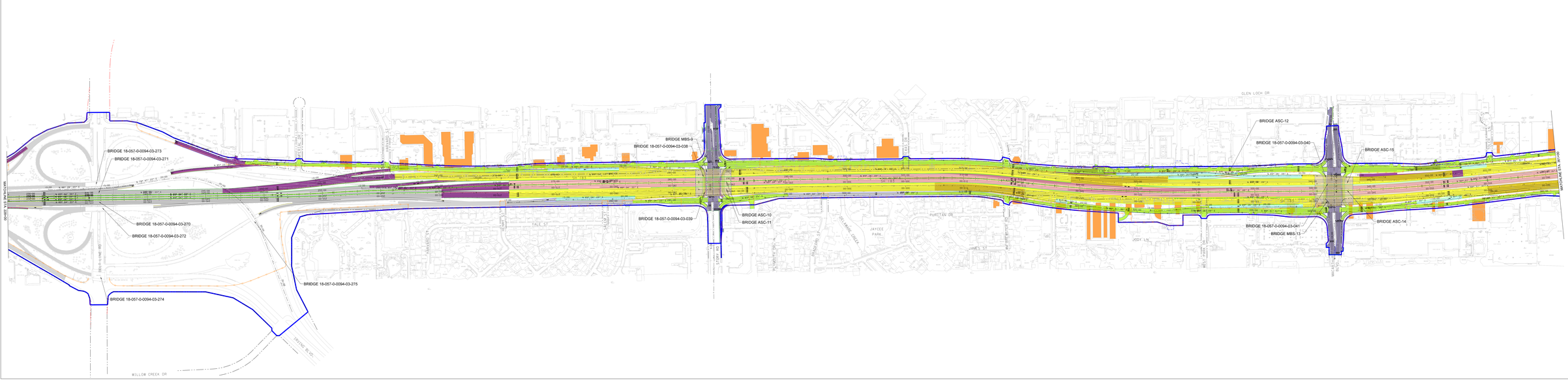
BRIDGE 18-057-0-0094-03-273
BRIDGE 18-057-0-0094-03-271
BRIDGE 18-057-0-0094-03-270
BRIDGE 18-057-0-0094-03-272
BRIDGE 18-057-0-0094-03-274
BRIDGE 18-057-0-0094-03-275
BRIDGE MBS-9
BRIDGE 18-057-0-0094-03-038
BRIDGE 18-057-0-0094-03-039
BRIDGE ASC-10
BRIDGE ASC-11
BRIDGE ASC-12
BRIDGE 18-057-0-0094-03-040
BRIDGE ASC-15
BRIDGE 18-057-0-0094-03-041
BRIDGE MBS-13
BRIDGE ASC-14
MATCHLINE STA. 229+00
MATCHLINE STA. 310+00
GLEN LOCH DR
PURITAN DR
JAYCEE PARK
JODY LN
JAMES ST
TALL ST
IRVINE BLVD.
WILLOW CREEK DR
Legend
NEW PAVEMENT
NEW PAVEMENT
NEW PAVEMENT
NEW PAVEMENT
NEW PAVEMENT
NEW PAVEMENT
NEW PAVEMENT
BR (OVER)
PROPOSED RIGHT OF WAY
PROPOSED CCA RIGHT OF WAY
EXISTING RIGHT OF WAY
MAINTENANCE LIMITS
NOTES:
1. NEW PAVEMENT LINES AND AREAS SHOWN ARE BASED ON THE DRAFT SCHEMATIC DRAWINGS.
2. RIGHT OF WAY LINES SHOWN ARE BASED ON THE DRAFT SCHEMATIC DRAWINGS.
3. CONTRACTOR SHALL NOT FOLLOW THE RIGHT OF WAY LINE SHALL FOLLOW THE RIGHT OF WAY LINE IN THE ROW MAPS.
Texas Department of Transportation
SH183 MANAGED LANES PROJECT
SH 183
EXHIBIT O&M LIMITS
Sheet 4 of 8
03-11-2014
0 50 100
Feet

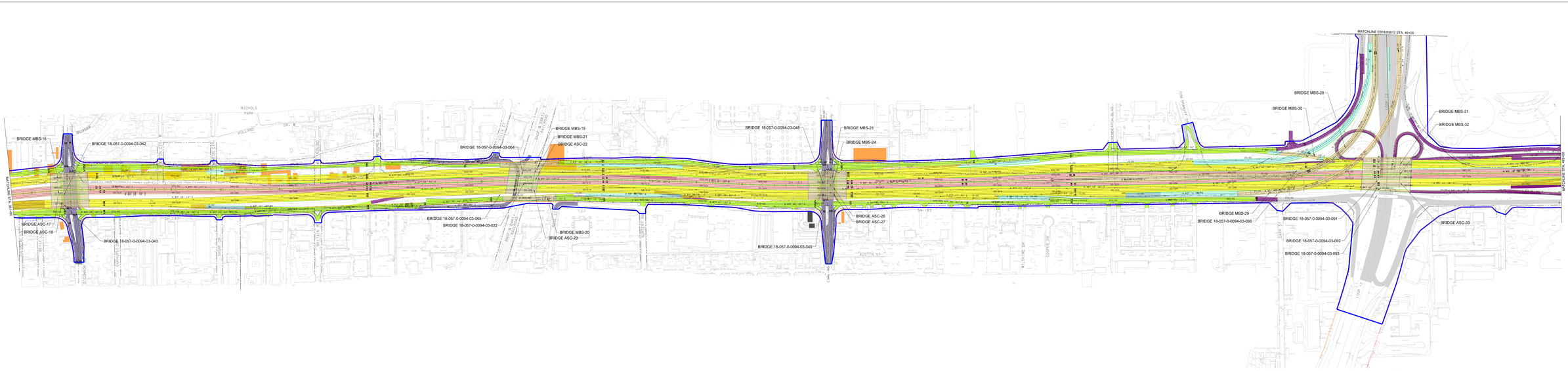

Legend

- NEW PAVEMENT
- NEW PAVEMENT
- NEW PAVEMENT
- NEW PAVEMENT
- NEW PAVEMENT
- NEW PAVEMENT
- NEW PAVEMENT
- BR OVERH.
- PROPOSED RIGHT OF WAY
- PROPOSED CCM RIGHT OF WAY
- EXISTING RIGHT OF WAY
- MAINTENANCE LIMITS

NOTES:

1. NEW PAVEMENT LINES AND AREAS SHOWN ARE BASED ON THE 30% DESIGN PLAN PROPOSAL.
2. RIGHT OF WAY LINES SHOWN ARE BASED ON THE DRAFT SCHEMATIC DRAWINGS.
3. ALL FUTURE DEVELOPMENT FOLLOW THE RIGHT OF WAY LINE SHALL FOLLOW THE RIGHT OF WAY LINE IN THE ROW MAPS.

Texas Department of Transportation

SH183 MANAGED LANES PROJECT

SH 183 & LP12

EXHIBIT O&M LIMITS

Sheet 5 of 8

03-11-2014

0 50 100

Feet

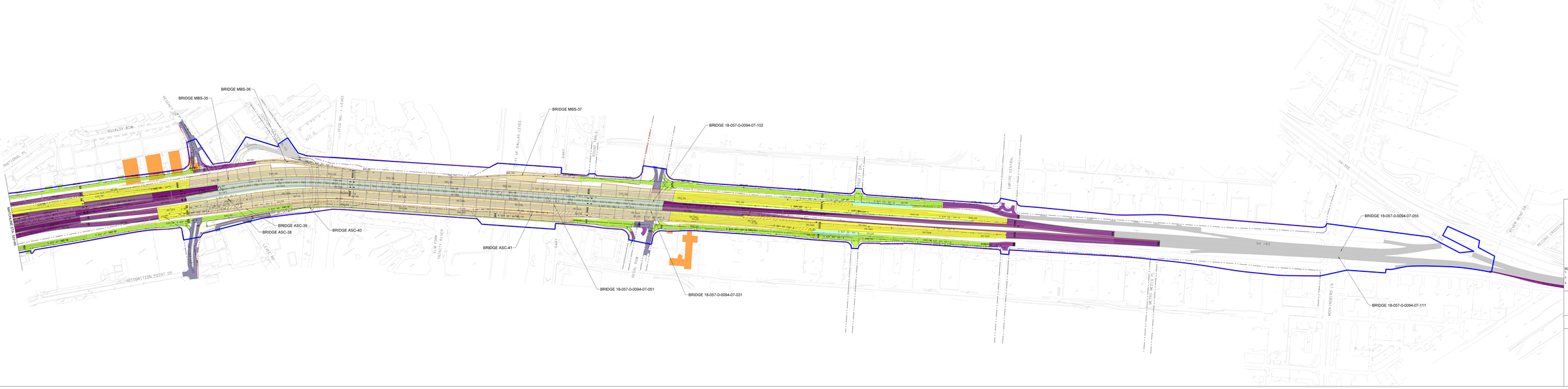

Legend

- NEW PAVEMENT
- NEW PAVEMENT
- NEW PAVEMENT
- NEW PAVEMENT
- NEW PAVEMENT
- NEW PAVEMENT
- NEW PAVEMENT
- JPP (OHERS)
- PROPOSED RIGHT OF WAY
- PROPOSED CCM RIGHT OF WAY
- EXISTING RIGHT OF WAY
- MAINTENANCE LIMITS

NOTES:

1. NEW PAVEMENT LINES AND AREAS SHOWN ARE BASED ON THE DRAFT SCHEMATIC DRAWINGS.
2. RIGHT OF WAY LINES SHOWN ARE BASED ON THE DRAFT SCHEMATIC DRAWINGS.
3. CONTRACTOR SHALL NOT FOLLOW THE RIGHT OF WAY LINE SHALL FOLLOW THE RIGHT OF WAY LINE IN THE ROW MAPS.

North Central Texas Council of Governments

SH183 MANAGED LANES PROJECT

SH 183

EXHIBIT O&M LIMITS

Sheet 6 of 8

04-04-2014

0 50 100

Feet

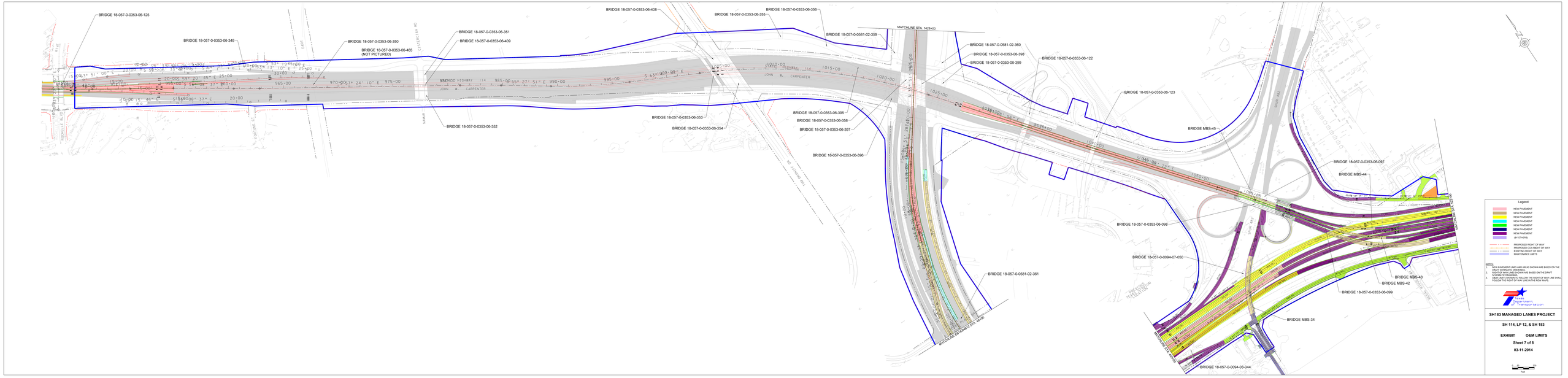
BRIDGE 18-057-0-0353-06-125
BRIDGE 18-057-0-0353-06-349
BRIDGE 18-057-0-0353-06-350
BRIDGE 18-057-0-0353-06-465
(NOT PICTURED)
BRIDGE 18-057-0-0353-06-351
BRIDGE 18-057-0-0353-06-409
BRIDGE 18-057-0-0353-06-408
BRIDGE 18-057-0-0353-06-355
BRIDGE 18-057-0-0353-06-356
BRIDGE 18-057-0-0581-02-359
MATCHLINE STA. 1428+00
BRIDGE 18-057-0-0581-02-360
BRIDGE 18-057-0-0353-06-398
BRIDGE 18-057-0-0353-06-399
BRIDGE 18-057-0-0353-06-122
BRIDGE 18-057-0-0353-06-123
BRIDGE MBS-45
BRIDGE 18-057-0-0353-06-395
BRIDGE 18-057-0-0353-06-358
BRIDGE 18-057-0-0353-06-397
BRIDGE 18-057-0-0353-06-396
BRIDGE 18-057-0-0353-06-353
BRIDGE 18-057-0-0353-06-354
BRIDGE 18-057-0-0353-06-352
BRIDGE 18-057-0-0353-06-097
BRIDGE MBS-44
BRIDGE 18-057-0-0353-06-098
BRIDGE 18-057-0-0094-07-050
BRIDGE 18-057-0-0581-02-361
BRIDGE MBS-43
BRIDGE MBS-42
BRIDGE 18-057-0-0353-06-099
BRIDGE MBS-34
BRIDGE 18-057-0-0094-03-044
MATCHLINE DISTRICT STA. 8+00
JOHN B. CARPENTER
SH 114
HIGHWAY
SH 183
SPUR 482
SPUR 183
SPUR 183
SPUR 482
SPUR 183
SPUR 183
SPUR 183

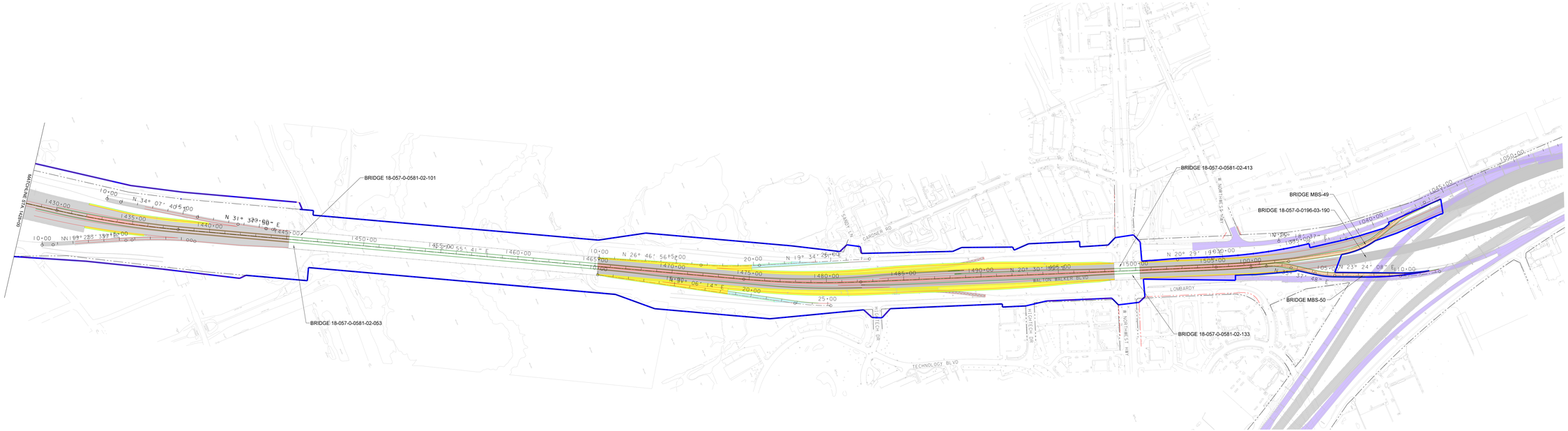

Legend

- NEW PAVEMENT
- NEW PAVEMENT
- NEW PAVEMENT
- NEW PAVEMENT
- NEW PAVEMENT
- NEW PAVEMENT
- NEW PAVEMENT
- (BY OTHERS)
- PROPOSED RIGHT OF WAY
- PROPOSED CCA RIGHT OF WAY
- EXISTING RIGHT OF WAY
- MAINTENANCE LIMITS

NOTES:

1. NEW PAVEMENT LINES AND AREAS SHOWN ARE BASED ON THE DRAFT SCHEMATIC DRAWINGS.
2. RIGHT OF WAY LINES SHOWN ARE BASED ON THE DRAFT SCHEMATIC DRAWINGS.
3. FENCE LINES SHOULD FOLLOW THE RIGHT OF WAY LINE SHALL FOLLOW THE RIGHT OF WAY LINE IN THE ROW MAPS.

Texas Department of Transportation

SH183 MANAGED LANES PROJECT

LOOP 12

EXHIBIT O&M LIMITS

Sheet 8 of 8

03-11-2014

0 50 100
Feet