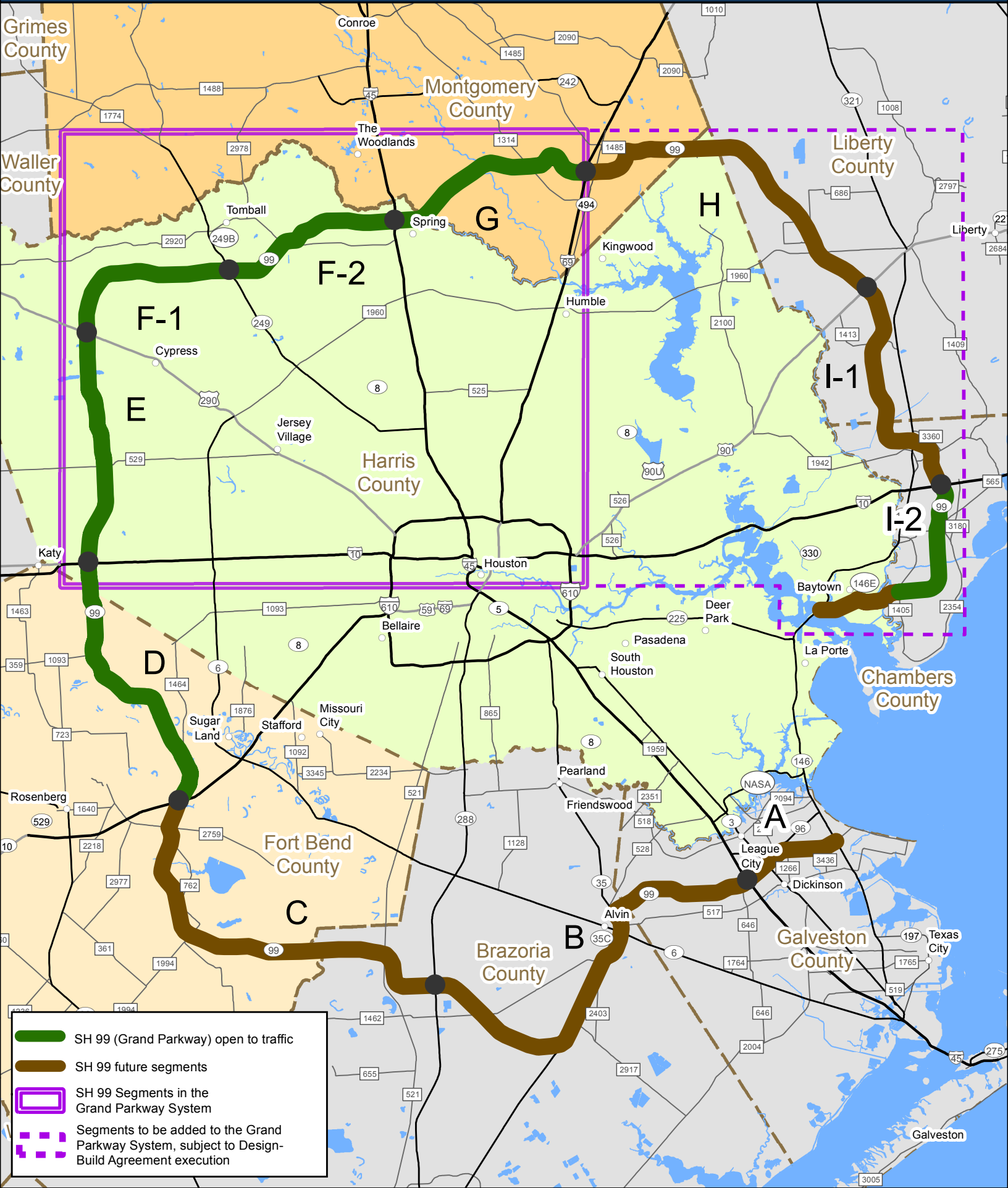







Map of Proposed State Highway 99 (Grand Parkway) Project



-  SH 99 (Grand Parkway) open to traffic
-  SH 99 future segments
-  SH 99 Segments in the Grand Parkway System
-  Segments to be added to the Grand Parkway System, subject to Design-Build Agreement execution



Texas Department of Transportation
 Transportation Planning and Programming Division
 Data Analysis, Mapping and Reporting Branch
 February 10, 2017

Copyright 2017
 Texas Department of Transportation
 Notice
 This map was produced for internal use
 within the Texas Department of Transportation.
 Accuracy is limited to the validity of available
 data as of December 31, 2016.

