TEXAS DEPARTMENT OF TRANSPORTATION

20 TEXAS DONIPHAN DRIVE CORRIDOR PLAN

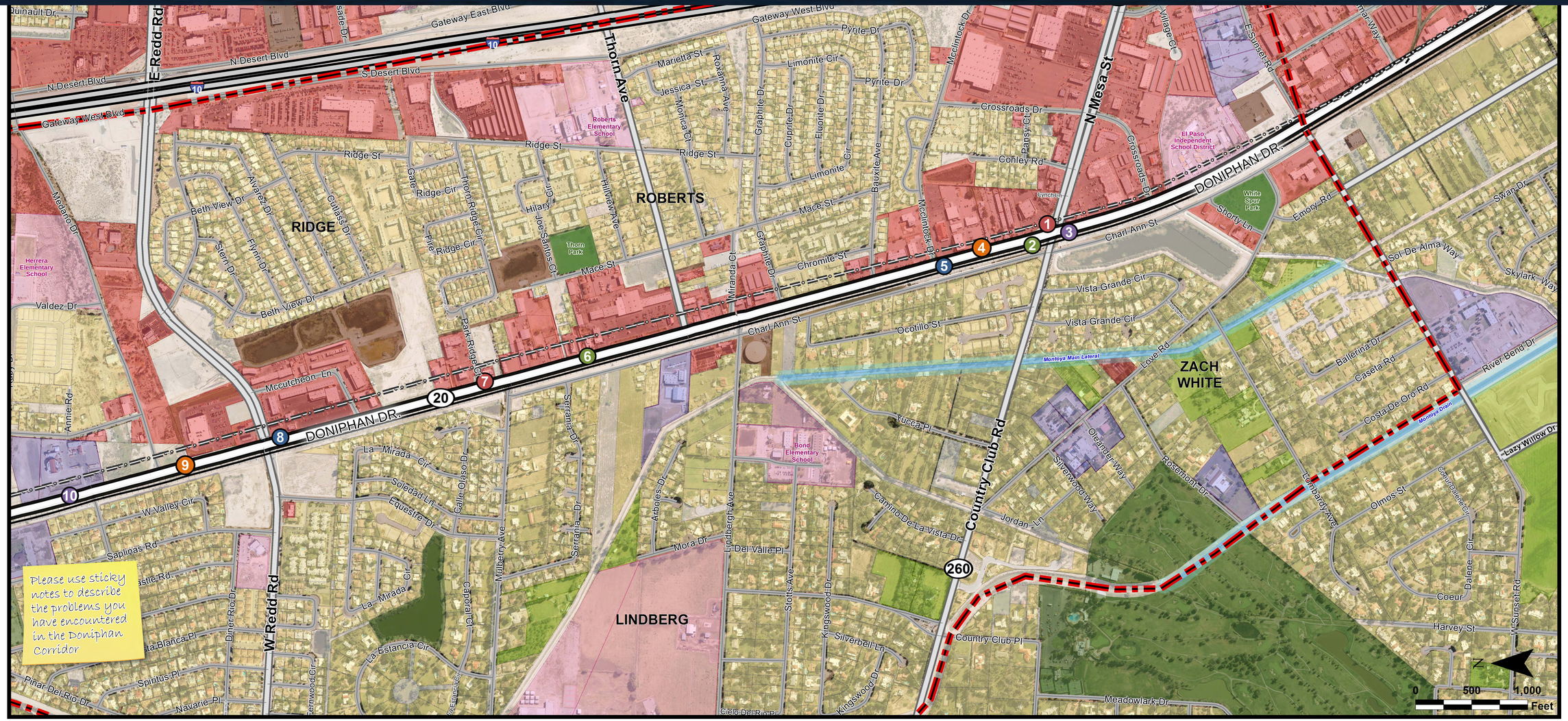

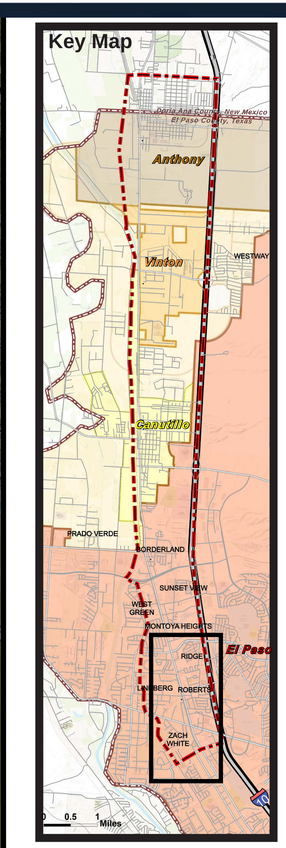

Legend: Key Map

Boundaries

- Project Boundary
- County Boundary
- El Paso
- Canutillo
- Vinton
- Anthony
- El Paso Extraterritorial Jurisdiction

Land Use Type

- Commercial/Industrial
- Residential
- Agriculture
- Recreational
- Utilities/Drainage
- Vacant
- Civic (Government, Religious)
- Institutional
- Streams

Transportation

- Doniphan Drive
- Railroads
- Historic Road:Bankhead Hwy
- Historic Trail: El Camino Real de Tierra Adentro

Placemaking and Aesthetics

Multimodal (Bike Lanes, Public Transit, Sidewalks)

Development

Safety



Traffic Conditions

NEEDS & CHALLENGES WITHIN THE DONIPHAN CORRIDOR

AREA 1

TEXAS DEPARTMENT OF TRANSPORTATION

20 TEXAS DONIPHAN DRIVE CORRIDOR PLAN

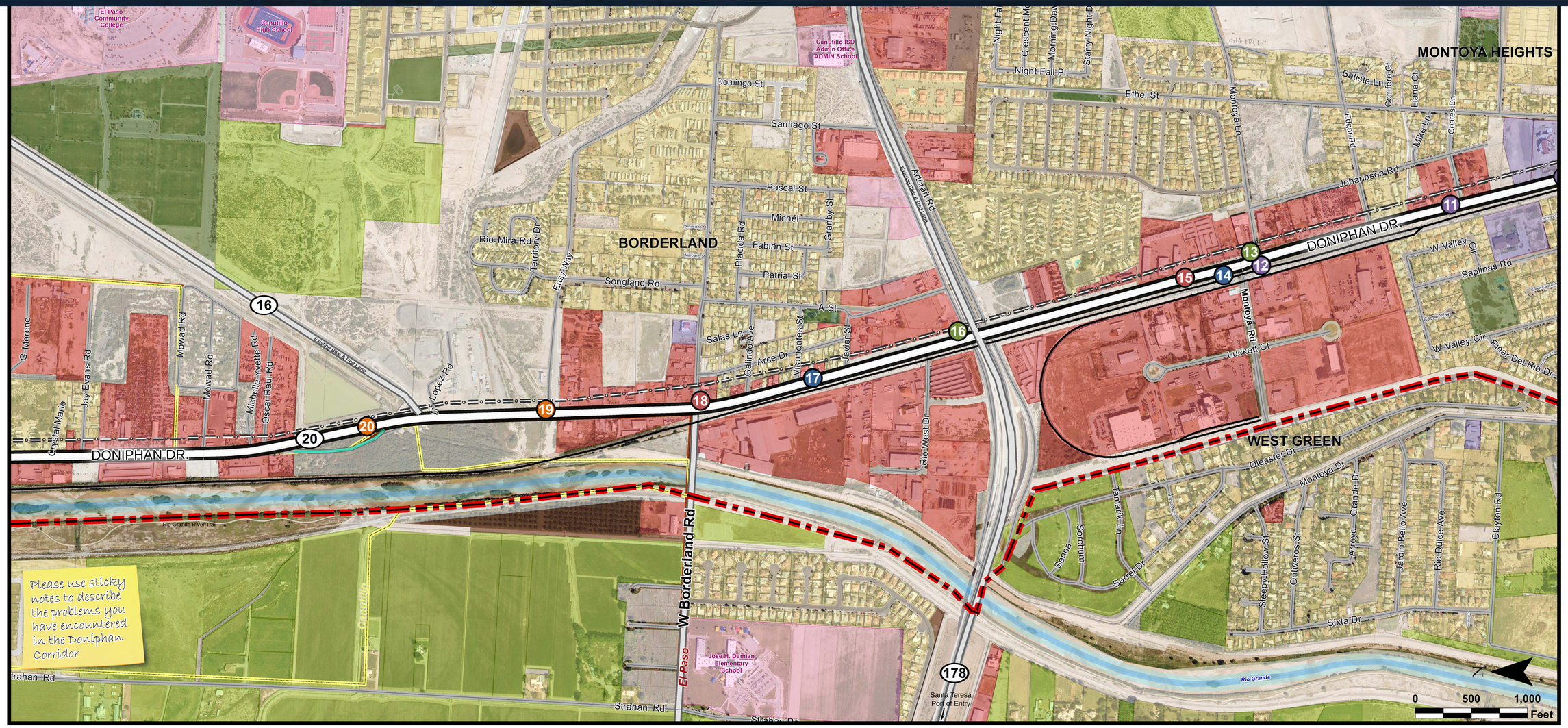

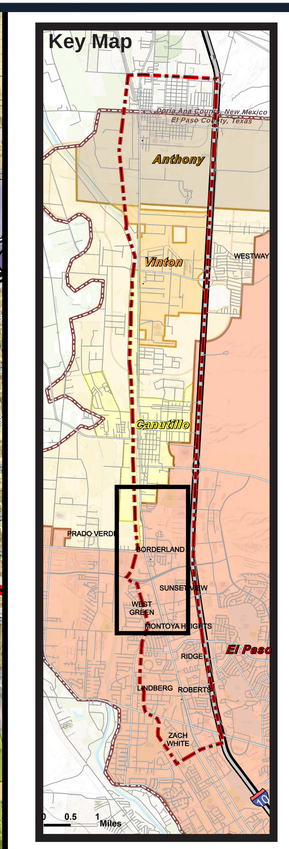

Legend: Key Map

Boundaries
- Project Boundary
- County Boundary
- El Paso
- Canutillo
- Vinton
- Anthony
- El Paso Extraterritorial Jurisdiction

Land Use Type
- Commercial/Industrial
- Residential
- Agriculture
- Recreational
- Utilities/Drainage
- Vacant
- Civic (Government, Religious)
- Institutional
- Streams

Transportation
- Doniphan Drive
- Railroads
- Historic Road:Bankhead Hwy
- Historic Trail: El Camino Real de Tierra Adentro

Placemaking and Aesthetics

19

20

Multimodal (Bike Lanes, Public Transit, Sidewalks)

11

12

Development

14

17

Safety

13

16

Traffic Conditions

15

18

NEEDS & CHALLENGES WITHIN THE DONIPHAN CORRIDOR

AREA 2

TEXAS DEPARTMENT OF TRANSPORTATION

20 TEXAS | DONIPHAN DRIVE CORRIDOR PLAN

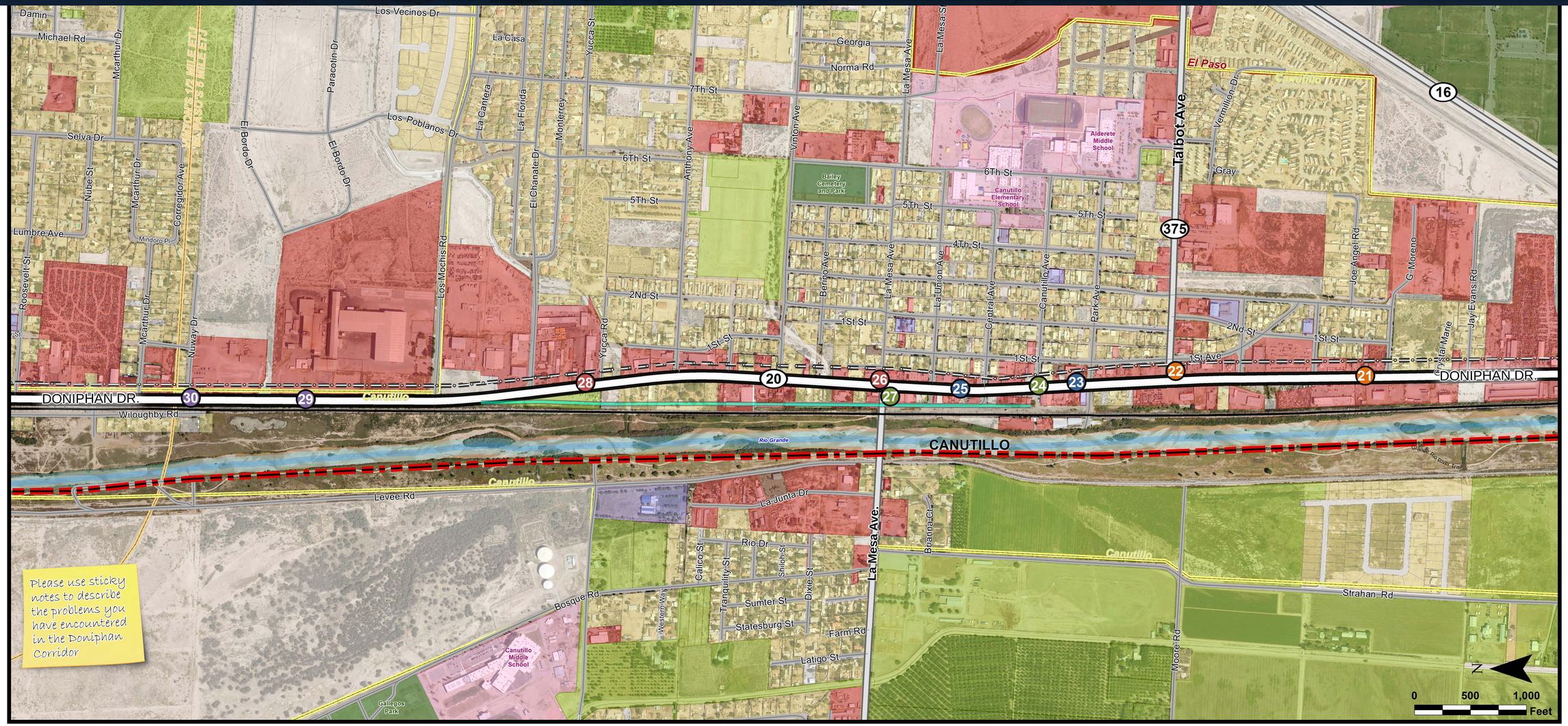

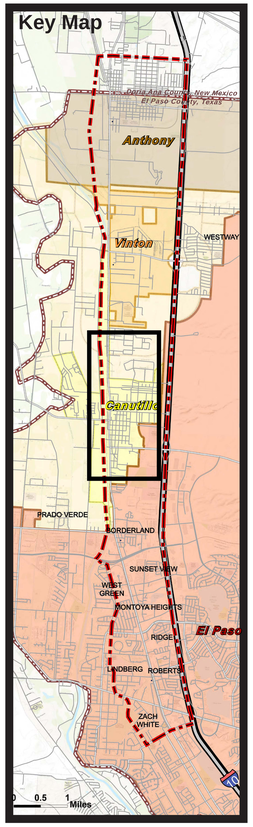

Legend: Key Map

Boundaries
- Project Boundary
- County Boundary
- El Paso
- Canutillo
- Vinton
- Anthony
- El Paso Extraterritorial Jurisdiction

Land Use Type
- Commercial/Industrial
- Residential
- Agriculture
- Recreational
- Utilities/Drainage
- Vacant
- Civic (Government, Religious)
- Institutional
- Streams

Transportation
- Doniphan Drive
- Railroads
- Historic Road:Bankhead Hwy
- Historic Trail: El Camino Real de Tierra Adentro

Placemaking and Aesthetics

21


22


Multimodal (Bike Lanes, Public Transit, Sidewalks)

29

30

Development

23

25

Safety

24


27

Traffic Conditions

26

28

NEEDS & CHALLENGES WITHIN THE DONIPHAN CORRIDOR

AREA 3

TEXAS DEPARTMENT OF TRANSPORTATION

20 TEXAS | DONIPHAN DRIVE CORRIDOR PLAN

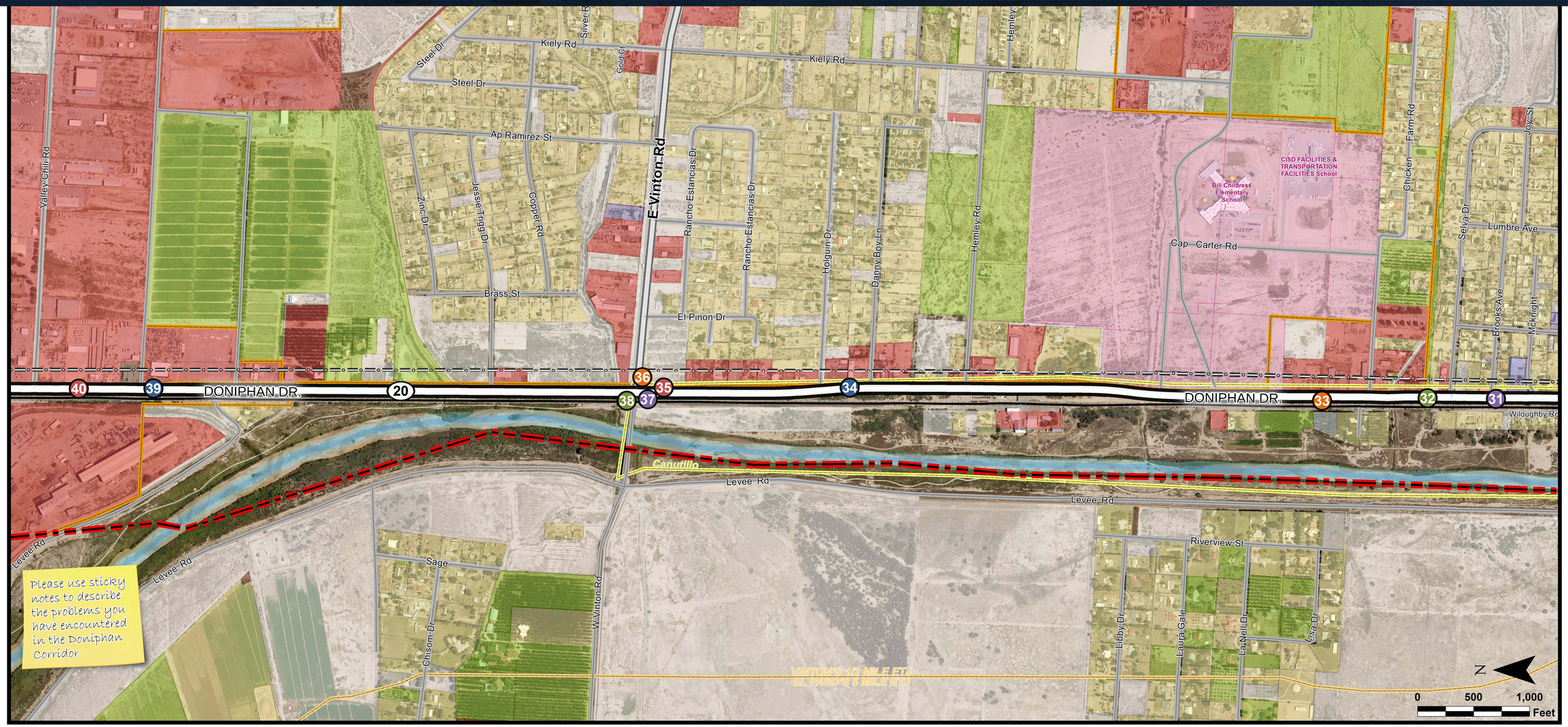

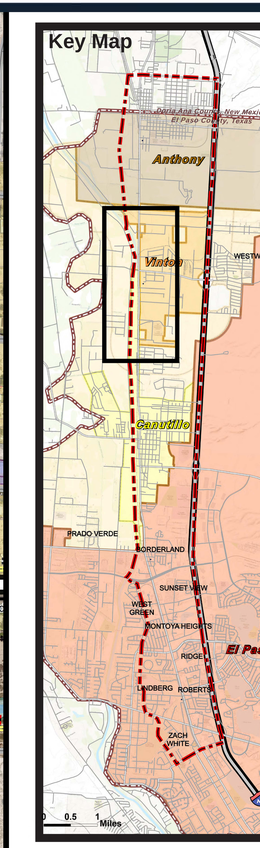

Legend: Key Map

Boundaries
- Project Boundary
- County Boundary
- El Paso
- Canutillo
- Vinton
- Anthony
- El Paso Extraterritorial Jurisdiction

Land Use Type
- Commercial/Industrial
- Residential
- Agriculture
- Recreational
- Utilities/Drainage
- Vacant
- Civic (Government, Religious)
- Institutional
- Streams

Transportation
- Doniphan Drive
- Railroads
- Historic Road:Bankhead Hwy
- Historic Trail: El Camino Real de Tierra Adentro

Placemaking and Aesthetics

33


36

Multimodal (Bike Lanes, Public Transit, Sidewalks)

31

37

Development

34


39

Safety

32

38

Traffic Conditions

35

40

NEEDS & CHALLENGES WITHIN THE DONIPHAN CORRIDOR

AREA 4

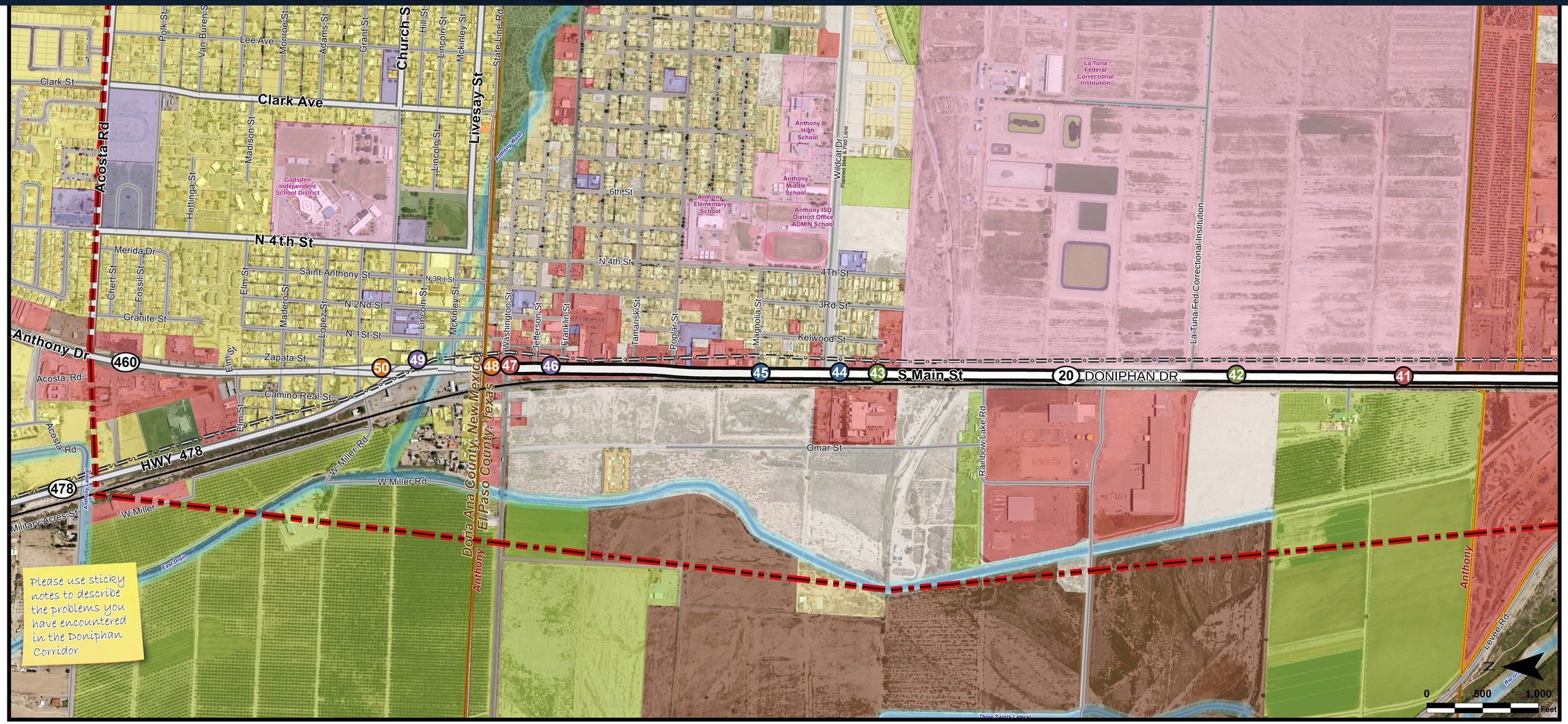

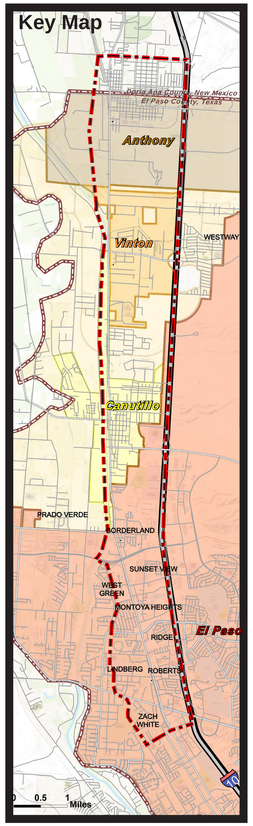

Legend: Key Map

Boundaries

- Project Boundary
- County Boundary
- El Paso
- Canutillo
- Vinton
- Anthony
- El Paso Extraterritorial Jurisdiction

Land Use Type

- Commercial/Industrial
- Residential
- Agriculture
- Recreational
- Utilities/Drainage
- Vacant
- Civic (Government, Religious)
- Institutional
- Streams

Transportation

- Doniphan Drive
- Railroads
- Historic Road:Bankhead Hwy
- Historic Trail: El Camino Real de Tierra Adentro

Placemaking and Aesthetics

48



50

Multimodal (Bike Lanes, Public Transit, Sidewalks)

46



49

Development

44

45



Safety

42



43

Traffic Conditions

41



47