TEXAS DEPARTMENT OF TRANSPORTATION
FORT WORTH DISTRICT
BRIAN BARTH, P.E. DISTRICT ENGINEER

PUBLIC MEETING DISPLAY
DATE: APRIL 7, 2016
ROADWAY: FM 3391
JOHNSON COUNTY

LIMITS : FROM IH 35W NORTH BOUND FRONTAGE TO 1490' EAST OF CR 602
CSJ : 3372-01-010
LENGTH : 2.863 MILES

DESIGN SPEED : 40 MPH
PROJECTED ADT : 18,300 (2017)
25,000 (2037)
FUNCTIONAL CLASS : URBAN MINOR ARTERIAL

LOCATION MAP

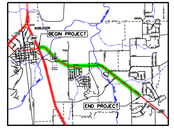

LEGEND

- RETAINING WALL
- PROP. DRAINAGE EASEMENT
- PROP. ROW
- R/WY ALIGNMENT
- PROP. SIDEWALK
- PROP. ASPHALT PAVEMENT
- PROP. CONCRETE PAVEMENT
- PROP. RAISED MEDIAN
- PROP. STRUCTURE
- EXISTING ROW
- PROPERTY LINE
- PROP. TRAFFIC SIGNAL
- PROP. LANE DIRECTIONAL INDICATOR
- AERIAL PHOTOGRAPHY DATED 2013

ROLL 3 OF 3

NOT A BIDDING DOCUMENT
BRIAN S. ENNIS, P.E.
9/8/15
TEXAS DEPARTMENT OF TRANSPORTATION
SCALE IN FEET
0 100 200
TEXAS DEPARTMENT OF TRANSPORTATION



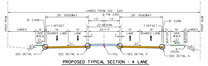



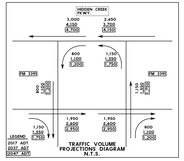

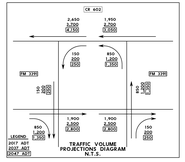

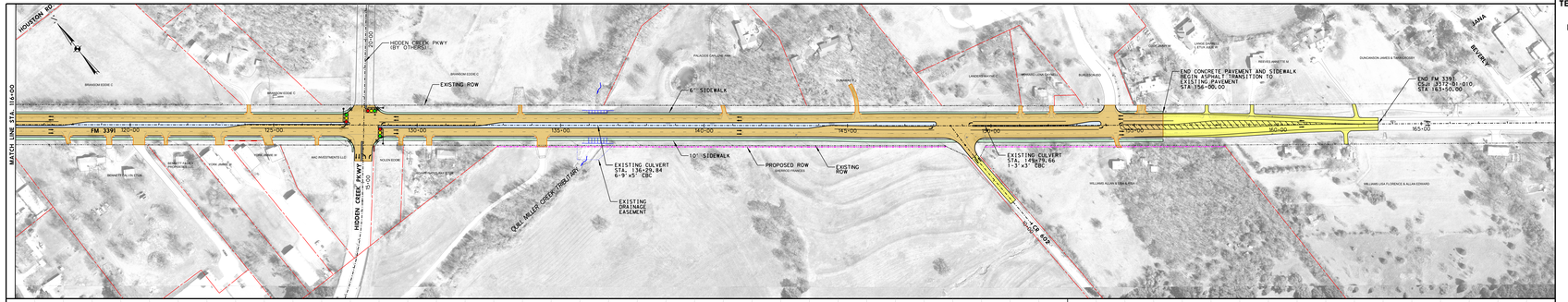

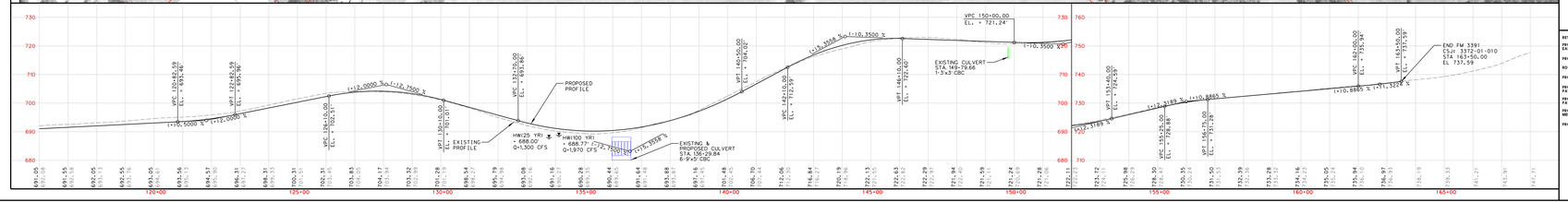

TEXAS DEPARTMENT OF TRANSPORTATION
FORT WORTH DISTRICT
BRIAN BARTH, P.E. DISTRICT ENGINEER

PUBLIC MEETING DISPLAY
DATE: APRIL 7, 2016
ROADWAY: FM 3391
JOHNSON COUNTY

LIMITS : FROM IH 35W NORTH BOUND FRONTAGE TO 1490' EAST OF CR 602
CSJ : 3372-01-010
LENGTH : 2.863 MILES

DESIGN SPEED : 40 MPH
PROJECTED ADT : 18,300 (2017)
25,000 (2037)
FUNCTIONAL CLASS : URBAN MINOR ARTERIAL

LOCATION MAP

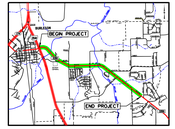

LEGEND

- RETAINING WALL
- PROP. DRAINAGE EASEMENT
- PROP. ROW
- R/WY ALIGNMENT
- PROP. SIDEWALK
- PROP. ASPHALT PAVEMENT
- PROP. CONCRETE PAVEMENT
- PROP. RAISED MEDIAN
- PROP. STRUCTURE
- EXISTING ROW
- PROPERTY LINE
- PROP. TRAFFIC SIGNAL
- PROP. LANE DIRECTIONAL INDICATOR
- AERIAL PHOTOGRAPHY DATED 2013

ROLL 3 OF 3

NOT A BIDDING DOCUMENT
BRIAN S. ENNIS, P.E.
9/8/15
TEXAS DEPARTMENT OF TRANSPORTATION
SCALE IN FEET
0 100 200
TEXAS DEPARTMENT OF TRANSPORTATION