TEXAS DEPARTMENT OF TRANSPORTATION
FORT WORTH DISTRICT
BRIAN BARTH, P.E. DISTRICT ENGINEER

PUBLIC MEETING DISPLAY
DATE: APRIL 7, 2016
ROADWAY: FM 3391
JOHNSON COUNTY

LIMITS : FROM IH 35W NORTH BOUND FRONTAGE TO 1490' EAST OF CR 602
CSJ : 3372-01-010
LENGTH : 2.863 MILES

DESIGN SPEED : 40 MPH
PROJECTED ADT : 18,300 (2017)
25,000 (2037)
FUNCTIONAL CLASS : URBAN MINOR ARTERIAL

LOCATION MAP

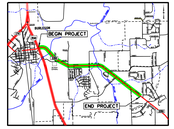

LEGEND

RETAINING WALL
PROP. DRAINAGE EASEMENT
PROP. ROW
R/WAY ALIGNMENT
PROP. SIDEWALK
PROP. ASPHALT PAVEMENT
PROP. CONCRETE PAVEMENT
PROP. RAISED MEDIAN
PROP. STRUCTURE
EXISTING ROW
PROPERTY LINE
PROP. TRAFFIC SIGNAL
PROP. LANE DIRECTIONAL INDICATOR
AERIAL PHOTOGRAPHY DATED 2013

ROLL 1 OF 3

NOT A BIDDING DOCUMENT
BRIAN S. BARTH, P.E.
P.E. LICENSE NUMBER
4-16-2016
DATE

SCALE IN FEET
0 100 200

TEXAS DEPARTMENT OF TRANSPORTATION



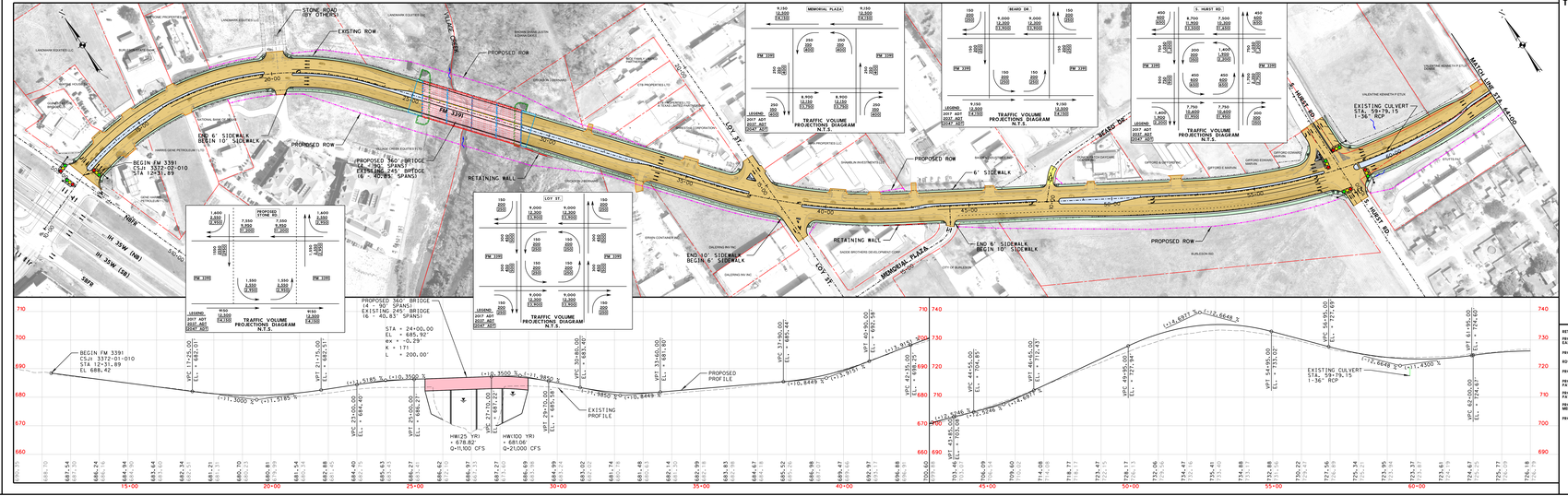

TEXAS DEPARTMENT OF TRANSPORTATION
FORT WORTH DISTRICT
BRIAN BARTH, P.E. DISTRICT ENGINEER

PUBLIC MEETING DISPLAY
DATE: APRIL 7, 2016
ROADWAY: FM 3391
JOHNSON COUNTY

LIMITS : FROM IH 35W NORTH BOUND FRONTAGE TO 1490' EAST OF CR 602
CSJ : 3372-01-010
LENGTH : 2.863 MILES

DESIGN SPEED : 40 MPH
PROJECTED ADT : 18,300 (2017)
25,000 (2037)
FUNCTIONAL CLASS : URBAN MINOR ARTERIAL

LOCATION MAP

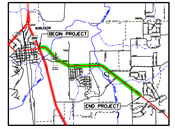

LEGEND

RETAINING WALL
PROP. DRAINAGE EASEMENT
PROP. ROW
R/WAY ALIGNMENT
PROP. SIDEWALK
PROP. ASPHALT PAVEMENT
PROP. CONCRETE PAVEMENT
PROP. RAISED MEDIAN
PROP. STRUCTURE
EXISTING ROW
PROPERTY LINE
PROP. TRAFFIC SIGNAL
PROP. LANE DIRECTIONAL INDICATOR
AERIAL PHOTOGRAPHY DATED 2013

ROLL 1 OF 3

NOT A BIDDING DOCUMENT
BRIAN S. BARTH, P.E.
P.E. LICENSE NUMBER
4-16-2016
DATE

SCALE IN FEET
0 100 200

TEXAS DEPARTMENT OF TRANSPORTATION