BRIAN BARTH, PE - DISTRICT ENGINEER
PUBLIC MEETING DISPLAY
FM 917 FEASIBILITY STUDY
ALTERNATIVE B
FROM WEST OF BNSF RR
TO SH 174
JOSHUA, TX
JOHNSON COUNTY

CSJ: 1181-02-033
SEPTEMBER 2015
ROLL 1 OF 1

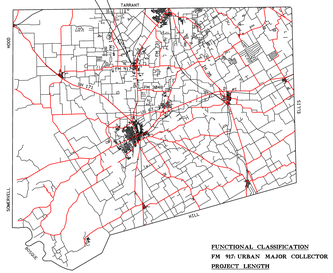

NOTE: AERIAL PHOTO DATE - 2015

MAP SCALE (MILES)

FUNCTIONAL CLASSIFICATION
FM 917: URBAN MAJOR COLLECTOR

PROJECT LENGTH
0.320 MILES

DESIGN SPEED
FM 917: 40 MPH

ADT
2013: 6,961
2016: 7,707
2035: 11,037

Texas Department of Transportation

SCHEMATIC PREPARED BY:
BRIAN C. BOECKER
CHIEF HDR PROJECT MANAGER
PERMIT NO. 8111-01-01
DATE: 9/11/2015

NOT A BIDDING DOCUMENT

SCHEMATIC SCALES: 1"=50' (HORIZONTAL)
1"=10' (VERTICAL)

© 2015 By Texas Department of Transportation, all rights reserved

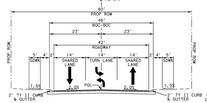

FM 917 PROPOSED TYPICAL SECTION

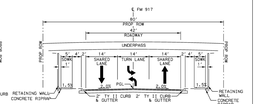

FM 917 UNDERPASS PROPOSED TYPICAL SECTION

ANTICIPATED AFFECTED PROPERTY OWNERS
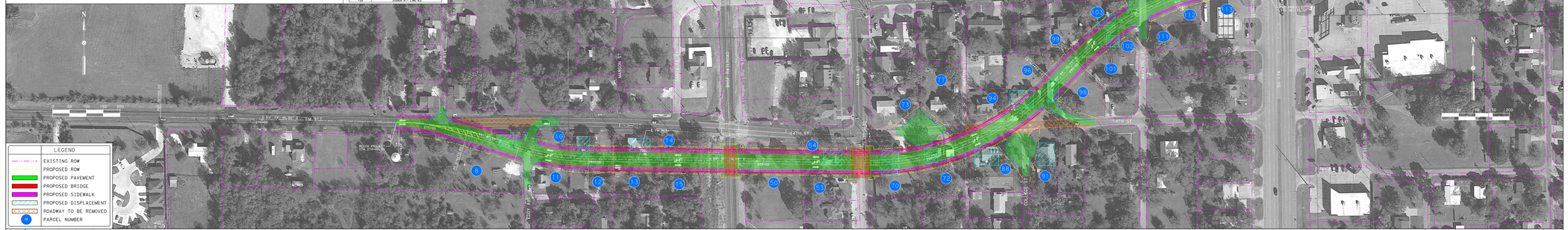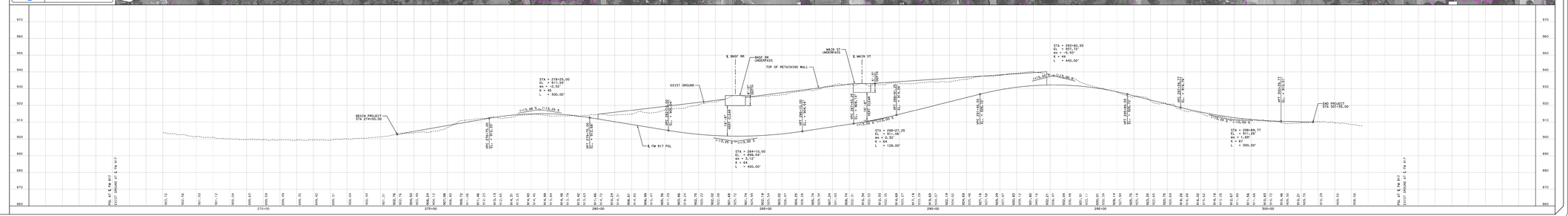
PARCEL NUMBER	OWNER NAME
7	CHARLES LEWIS
10	RUMP CITY PROPERTIES, INC
11	RUMP CITY PROPERTIES, INC
12	RUMP CITY PROPERTIES, INC
13	RUMP CITY PROPERTIES, INC
14	ELLIS, JAMES W.
15	ELLIS, JAMES W.
16	MC CLURE, DAVID & KATHLEEN MC CLURE
50	MARSHA FAMILY, LTD.
51	MARSHA FAMILY, LTD.
52	WALLACE, JR.
53	FOSHEE, LEONARD
72	FOSHEE, LEONARD
73	FOSHEE, LEONARD
74	FOSHEE, LEONARD
75	THE BLANCH ROSE MARSHA LIVING TRUST
76	CHAPPELL, JOHN
91	LEGACY VALUE & STYLE
92	SARSTEDT, JOHN & ANN JOE
93	SARSTEDT, JOHN
94	SARSTEDT, JOHN
99	YAMASTILL, PAUL(L) & PATRICIA
100	RUMP CITY PROPERTIES, INC
101	RUMP CITY PROPERTIES, INC
102	TOURON, DOC LLP
103	MARTINEZ, ANTONIO
111	ECO, EDWARD ONE
112	ECO, EDWARD ONE
113	ECO, EDWARD ONE
114	JOHNSON, LLC (ETAL)