TEXAS DEPARTMENT OF TRANSPORTATION
FORT WORTH DISTRICT

BRIAN BARTH, P.E.
DISTRICT ENGINEER

PREFERRED ALTERNATIVE ROADWAY: SH 16

PALO PINTO COUNTY

LIMITS: FROM SH 254 TO CLIFF DRIVE
CSJ: 0362-02-021
LENGTH: 7.8 MILES

CURRENT ADT: 1,570 (2013)
PROJECTED ADT: 2,020 (2028)
FUNCT. CLASS: RURAL MAJOR COLLECTOR

PUBLIC HEARING DISPLAY
DECEMBER 14, 2014

LOCATION MAP

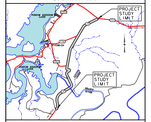

LEGEND

- PROPERTY LINE
- NATURE TRAIL
- EXISTING SH 16 ALIGNMENT
- EXISTING ROW
- PROPOSED ROW
- TEMPORARY CONSTRUCTION EASEMENT
- PROPOSED REALIGNMENT

AERIAL IMAGERY DATED MARCH 2009

PRELIMINARY
FOR APPROVAL PURPOSES
THE DATA SHOWN HEREON
IS SUBJECT TO CHANGE AND MUST
NOT BE CONSTRUED AS FINAL

ROLL 1 OF 1

SCALE IN FEET
0 500 1000

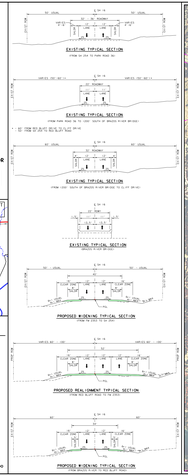

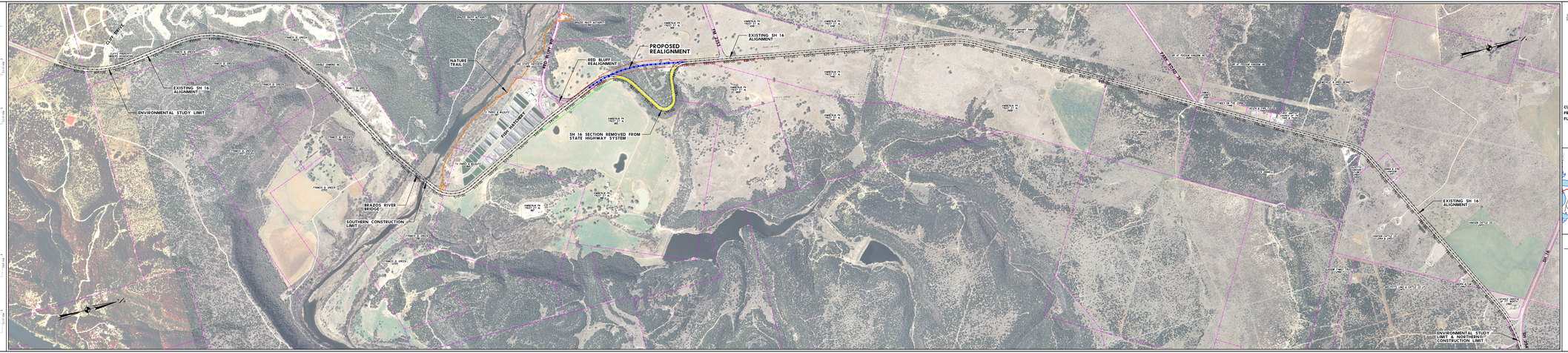

TEXAS DEPARTMENT OF TRANSPORTATION
FORT WORTH DISTRICT

BRIAN BARTH, P.E.
DISTRICT ENGINEER

PREFERRED ALTERNATIVE ROADWAY: SH 16

PALO PINTO COUNTY

LIMITS: FROM SH 254 TO CLIFF DRIVE
CSJ: 0362-02-021
LENGTH: 7.8 MILES

CURRENT ADT: 1,570 (2013)
PROJECTED ADT: 2,020 (2028)
FUNCT. CLASS: RURAL MAJOR COLLECTOR

PUBLIC HEARING DISPLAY
DECEMBER 14, 2014

LOCATION MAP

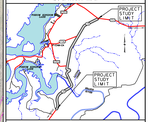

LEGEND

- PROPERTY LINE
- NATURE TRAIL
- EXISTING SH 16 ALIGNMENT
- EXISTING ROW
- PROPOSED ROW
- TEMPORARY CONSTRUCTION EASEMENT
- PROPOSED REALIGNMENT

AERIAL IMAGERY DATED MARCH 2009

PRELIMINARY
FOR APPROVAL PURPOSES
THE DATA SHOWN HEREON
IS SUBJECT TO CHANGE AND MUST
NOT BE CONSTRUED AS FINAL

ROLL 1 OF 1

SCALE IN FEET
0 500 1000