TEXAS DEPARTMENT OR TRANSPORTATION
FORT WORTH DISTRICT

BRIAN BARTH, P.E. - DISTRICT ENGINEER

FM 1810 AT US 81/US 287

PUBLIC MEETING DISPLAY MAY 2015
CSJ: 2418-01-012
WISE COUNTY

PREFERRED ALTERNATIVE - ALTERNATIVE 6

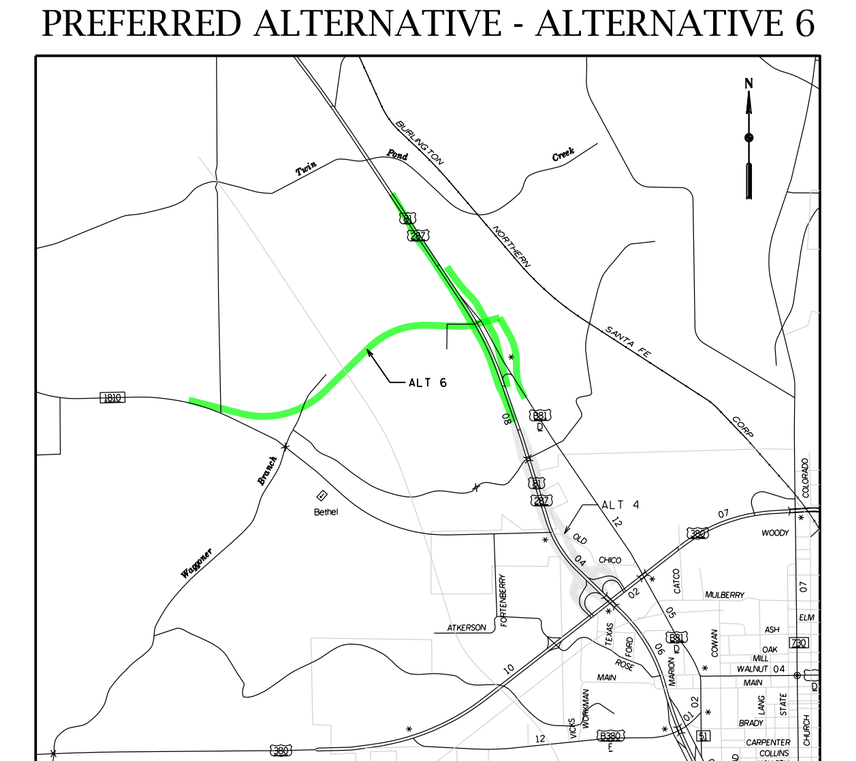

PROJECT LOCATION MAP
NOT TO SCALE

LEGEND

- MAIN LANES
- ARTERIALS / FRONTAGE
- RAMPS
- BRIDGE STRUCTURE
- EXISTING PAVEMENT
- PAVEMENT REMOVAL
- DRIVEWAY / CROSS STREET CONNECTIONS
- POTENTIAL STRUCTURE DISPLACEMENT
- EXISTING ROW
- PROPOSED ROW
- PROPOSED CONTROL OF ACCESS
- PROPOSED CENTERLINE / BASELINE
- PROPOSED RETAINING WALL
- AIRPORT
- CEMETERY
- FEMA ZONE AE
- STREAMS AND PONDS
- DIRECTION OF TRAFFIC
- DECATUR CITY LIMITS
- PARCEL BOUNDARIES
- EXISTING DRIVEWAY ELEVATION AT ROW

FUNCTIONAL CLASSIFICATION:

FM 1810	- 55 MPH - URBAN COLLECTOR
US 380	- 55 MPH - URBAN PRINCIPAL ARTERIAL
BUS 81 D	- 45 MPH - URBAN COLLECTOR
US 81 / 287	- 50 MPH - URBAN PRINCIPAL ARTERIAL
FRONTAGE ROAD	- 40 MPH - URBAN COLLECTOR
TURNAROUND	- 20 MPH - URBAN COLLECTOR
ENTRANCE / EXIT RAMP	- 40 MPH - URBAN PRINCIPAL ARTERIAL
LOOP RAMP	- 25 MPH - URBAN PRINCIPAL ARTERIAL

THE ENVIRONMENTAL REVIEW, CONSULTATION AND OTHER ACTIONS REQUIRED BY APPLICABLE FEDERAL ENVIRONMENTAL LAWS FOR THIS PROJECT ARE BEING, OR HAVE BEEN, CARRIED-OUT BY TXDOT PURSUANT TO 23 U.S.C. 327 AND A MEMORANDUM OF UNDERSTANDING DATED DECEMBER 16, 2014, AND EXECUTED BY FHWA AND TXDOT.

PRELIMINARY, SUBJECT TO CHANGE BASED ON FURTHER DEVELOPMENTS RESULTING FROM PUBLIC INPUT AND TECHNICAL REVIEW.

NOT INTENDED FOR CONSTRUCTION, BIDDING OR PERMIT PURPOSES.

0 50 100 HORIZONTAL
0 10 20 VERTICAL

DATE: MAY 2015
PREPARED BY HNTB
UNDER THE SUPERVISION OF:
CHRISTOPHER M. BERGERON, P.E.

SERIAL NO. 72895

TABLE OF CONTENTS: ROLL
PLAN/PROFILE 1-2
PROFILES 3

ROLL 1 OF 3

HNTB Corporation
The HNTB Companies
Engineers Architects Planners

Texas Department of Transportation
©2015 by Texas Department of Transportation; all rights reserved

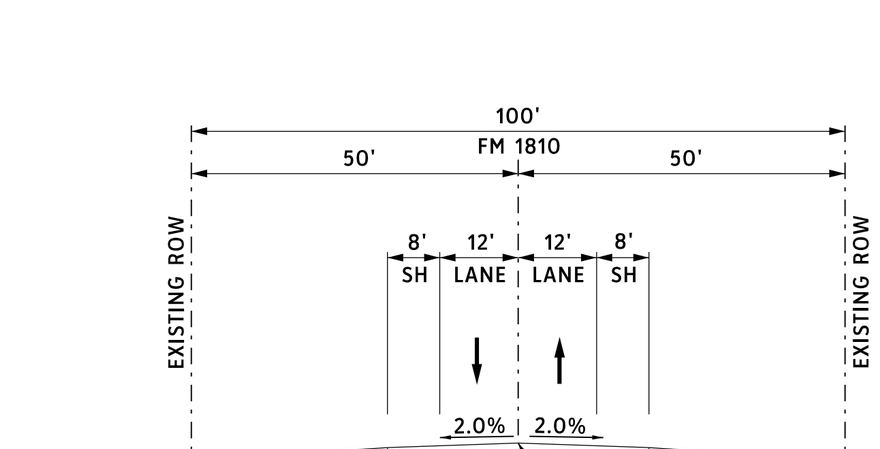

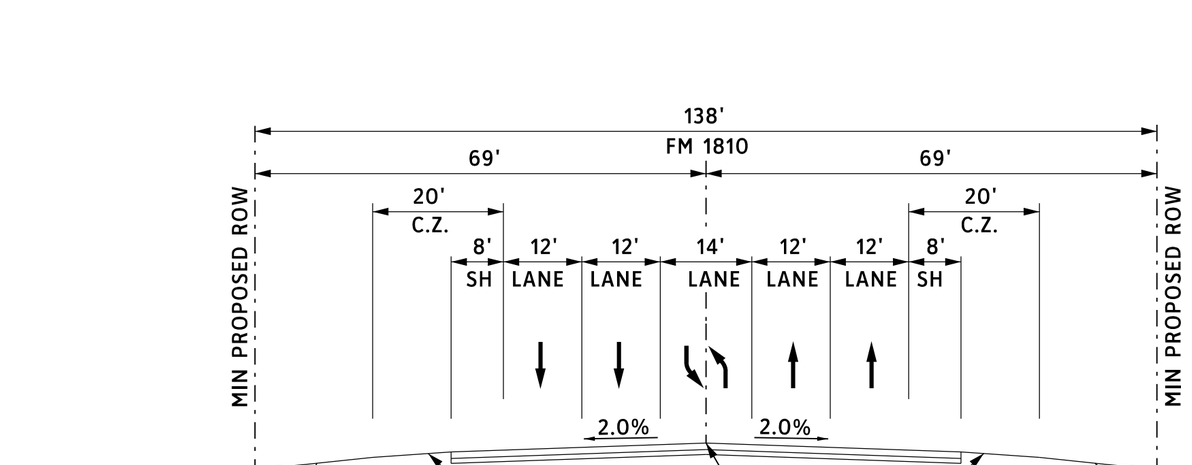

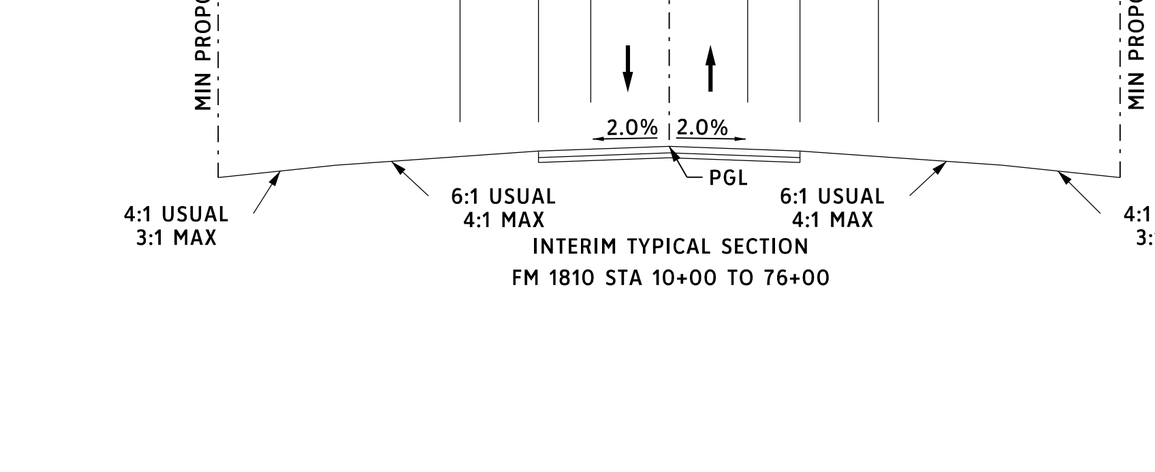

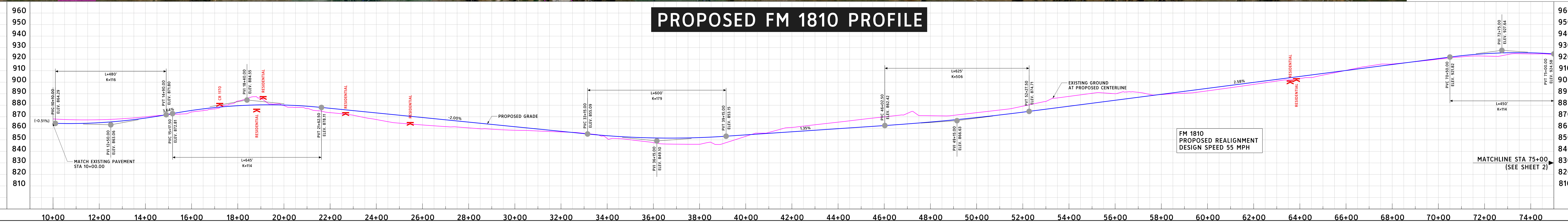

TEXAS DEPARTMENT OR TRANSPORTATION
FORT WORTH DISTRICT

BRIAN BARTH, P.E. - DISTRICT ENGINEER

FM 1810 AT US 81/US 287

PUBLIC MEETING DISPLAY MAY 2015
CSJ: 2418-01-012
WISE COUNTY

PREFERRED ALTERNATIVE - ALTERNATIVE 6

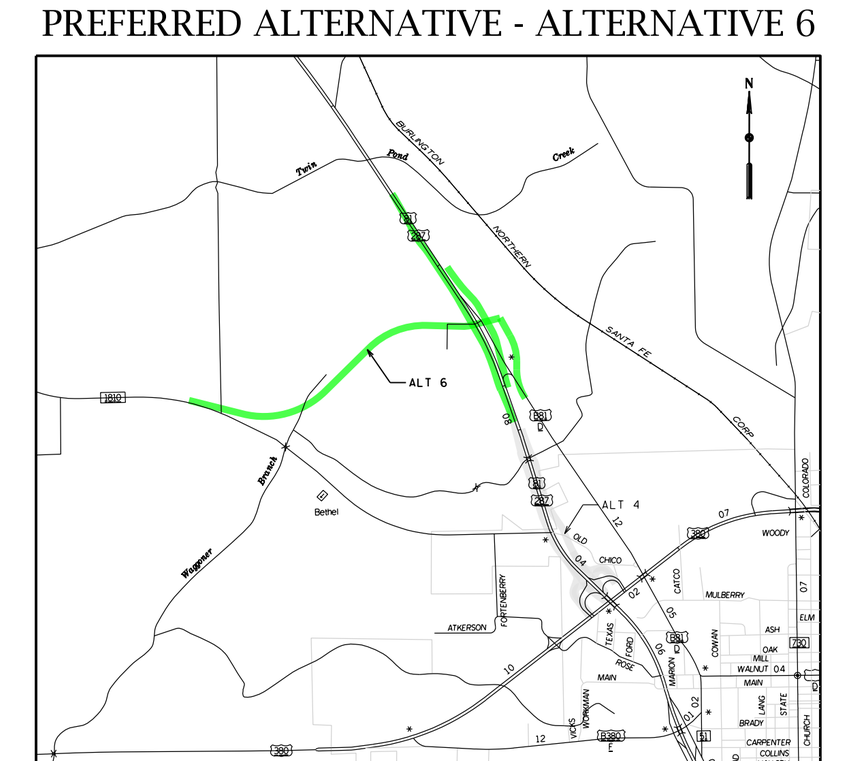

PROJECT LOCATION MAP
NOT TO SCALE

LEGEND
MAIN LANES
ARTERIALS / FRONTAGE
RAMPS
BRIDGE STRUCTURE
EXISTING PAVEMENT
PAVEMENT REMOVAL
DRIVEWAY / CROSS STREET CONNECTIONS
POTENTIAL STRUCTURE DISPLACEMENT
EXISTING ROW
PROPOSED ROW
PROPOSED CONTROL OF ACCESS
PROPOSED CENTERLINE / BASELINE
PROPOSED RETAINING WALL
AIRPORT
CEMETERY
FEMA ZONE AE
STREAMS AND PONDS
DIRECTION OF TRAFFIC
DECATUR CITY LIMITS
PARCEL BOUNDARIES
EXISTING DRIVEWAY ELEVATION AT ROW

FUNCTIONAL CLASSIFICATION:
FM 1810 - 55 MPH - URBAN COLLECTOR
US 380 - 55 MPH - URBAN PRINCIPAL ARTERIAL
BUS 81 D - 45 MPH - URBAN COLLECTOR
US 81 / 287 - 50 MPH - URBAN PRINCIPAL ARTERIAL
FRONTAGE ROAD - 40 MPH - URBAN COLLECTOR
TURNAROUND - 20 MPH - URBAN COLLECTOR
ENTRANCE / EXIT RAMP - 40 MPH - URBAN PRINCIPAL ARTERIAL
LOOP RAMP - 25 MPH - URBAN PRINCIPAL ARTERIAL

THE ENVIRONMENTAL REVIEW, CONSULTATION AND OTHER ACTIONS REQUIRED BY APPLICABLE FEDERAL ENVIRONMENTAL LAWS FOR THIS PROJECT ARE BEING, OR HAVE BEEN, CARRIED-OUT BY TXDOT PURSUANT TO 23 U.S.C. 327 AND A MEMORANDUM OF UNDERSTANDING DATED DECEMBER 16, 2014, AND EXECUTED BY FHWA AND TXDOT.

PRELIMINARY, SUBJECT TO CHANGE BASED ON FURTHER DEVELOPMENTS RESULTING FROM PUBLIC INPUT AND TECHNICAL REVIEW.

NOT INTENDED FOR CONSTRUCTION, BIDDING OR PERMIT PURPOSES.

0 50 100 HORIZONTAL
0 10 20 VERTICAL

DATE: MAY 2015
PREPARED BY HNTB
UNDER THE SUPERVISION OF:
CHRISTOPHER M. BERGERON, P.E.

SERIAL NO. 72895

TABLE OF CONTENTS: ROLL
PLAN/PROFILE 1-2
PROFILES 3

ROLL 1 OF 3

HNTB Corporation
The HNTB Companies
Engineers Architects Planners

Texas Department of Transportation
©2015 by Texas Department of Transportation; all rights reserved

TEXAS DEPARTMENT OR TRANSPORTATION
FORT WORTH DISTRICT

BRIAN BARTH, P.E. - DISTRICT ENGINEER

FM 1810 AT US 81/US 287

PUBLIC MEETING DISPLAY MAY 2015
CSJ: 2418-01-012
WISE COUNTY

PREFERRED ALTERNATIVE - ALTERNATIVE 6

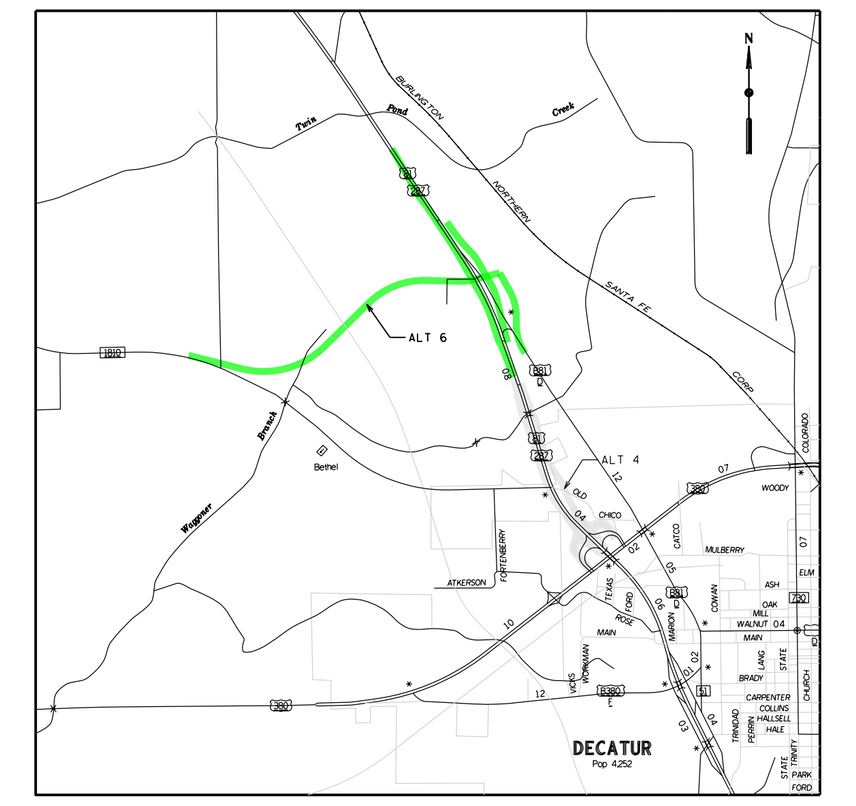

PROJECT LOCATION MAP
NOT TO SCALE

LEGEND

- MAIN LANES
- ARTERIALS / FRONTAGE
- RAMPS
- BRIDGE STRUCTURE
- EXISTING PAVEMENT
- PAVEMENT REMOVAL
- DRIVEWAY / CROSS STREET CONNECTIONS
- POTENTIAL STRUCTURE DISPLACEMENT
- EXISTING ROW
- PROPOSED ROW
- PROPOSED CONTROL OF ACCESS
- PROPOSED CENTERLINE / BASELINE
- PROPOSED RETAINING WALL
- AIRPORT
- CEMETERY
- FEMA ZONE AE
- STREAMS AND PONDS
- DIRECTION OF TRAFFIC
- DECATUR CITY LIMITS
- PARCEL BOUNDARIES
- EXISTING DRIVEWAY ELEVATION AT ROW

FUNCTIONAL CLASSIFICATION:

FM 1810	- 55 MPH - URBAN COLLECTOR
US 380	- 55 MPH - URBAN PRINCIPAL ARTERIAL
BUS 81 D	- 45 MPH - URBAN COLLECTOR
US 81 / 287	- 50 MPH - URBAN PRINCIPAL ARTERIAL
FRONTAGE ROAD	- 40 MPH - URBAN COLLECTOR
TURNAROUND	- 20 MPH - URBAN COLLECTOR
ENTRANCE / EXIT RAMP	- 40 MPH - URBAN PRINCIPAL ARTERIAL
LOOP RAMP	- 25 MPH - URBAN PRINCIPAL ARTERIAL

THE ENVIRONMENTAL REVIEW, CONSULTATION AND OTHER ACTIONS REQUIRED BY APPLICABLE FEDERAL ENVIRONMENTAL LAWS FOR THIS PROJECT ARE BEING, OR HAVE BEEN, CARRIED-OUT BY TXDOT PURSUANT TO 23 U.S.C. 327 AND A MEMORANDUM OF UNDERSTANDING DATED DECEMBER 16, 2014, AND EXECUTED BY FHWA AND TXDOT.

PRELIMINARY, SUBJECT TO CHANGE BASED ON FURTHER DEVELOPMENTS RESULTING FROM PUBLIC INPUT AND TECHNICAL REVIEW.

NOT INTENDED FOR CONSTRUCTION, BIDDING OR PERMIT PURPOSES.

0 50 100
HORIZONTAL
0 10 20
VERTICAL

DATE: MAY 2015
PREPARED BY HNTB
UNDER THE SUPERVISION OF:
CHRISTOPHER M. BERGERON, P.E.

SERIAL NO. 72895

TABLE OF CONTENTS:

	ROLL
PLAN/PROFILE	1-2
PROFILES	3

HNTB Corporation
The HNTB Companies
Engineers Architects Planners

Texas Department of Transportation
©2015 by Texas Department of Transportation; all rights reserved

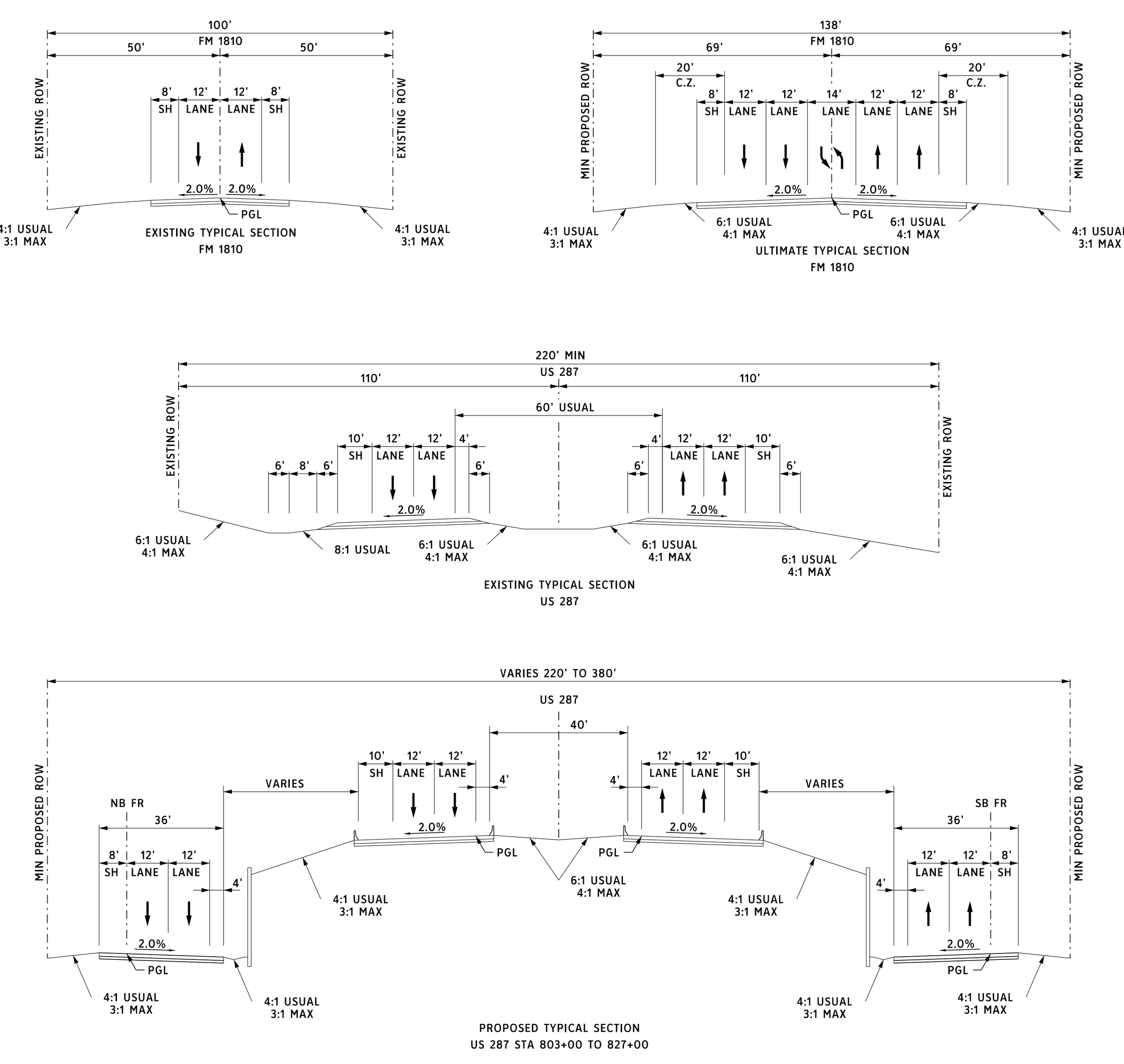

US 81/287 MAINLANE PROFILES

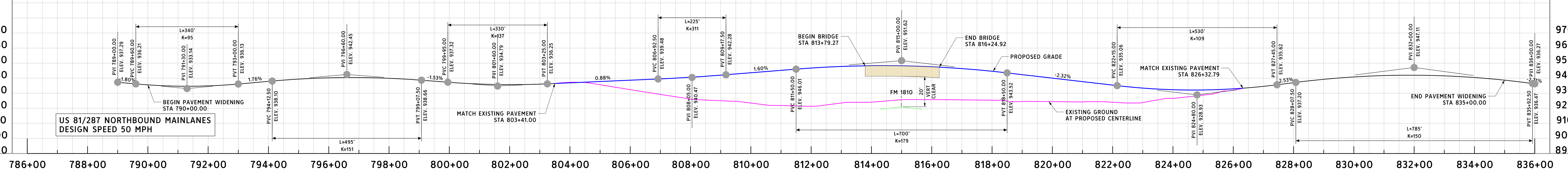

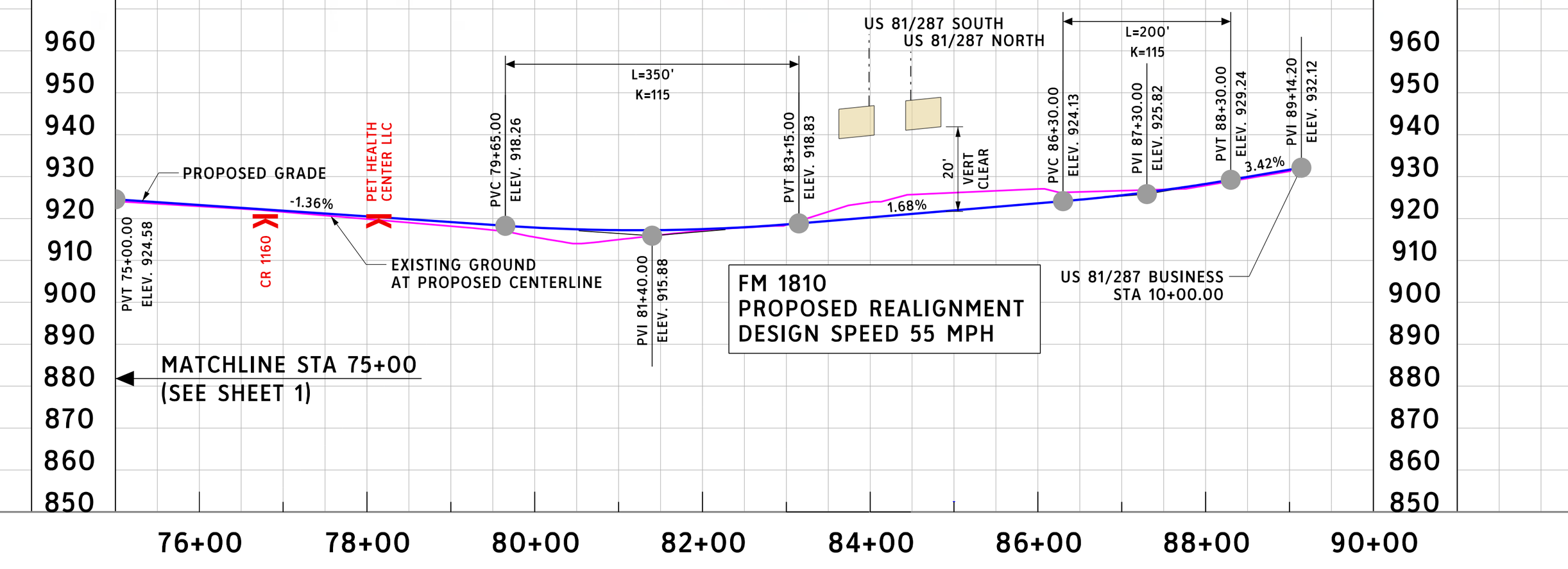

TEXAS DEPARTMENT OR TRANSPORTATION
FORT WORTH DISTRICT

BRIAN BARTH, P.E. - DISTRICT ENGINEER

FM 1810 AT US 81/US 287

PUBLIC MEETING DISPLAY MAY 2015
CSJ: 2418-01-012
WISE COUNTY

PREFERRED ALTERNATIVE - ALTERNATIVE 6

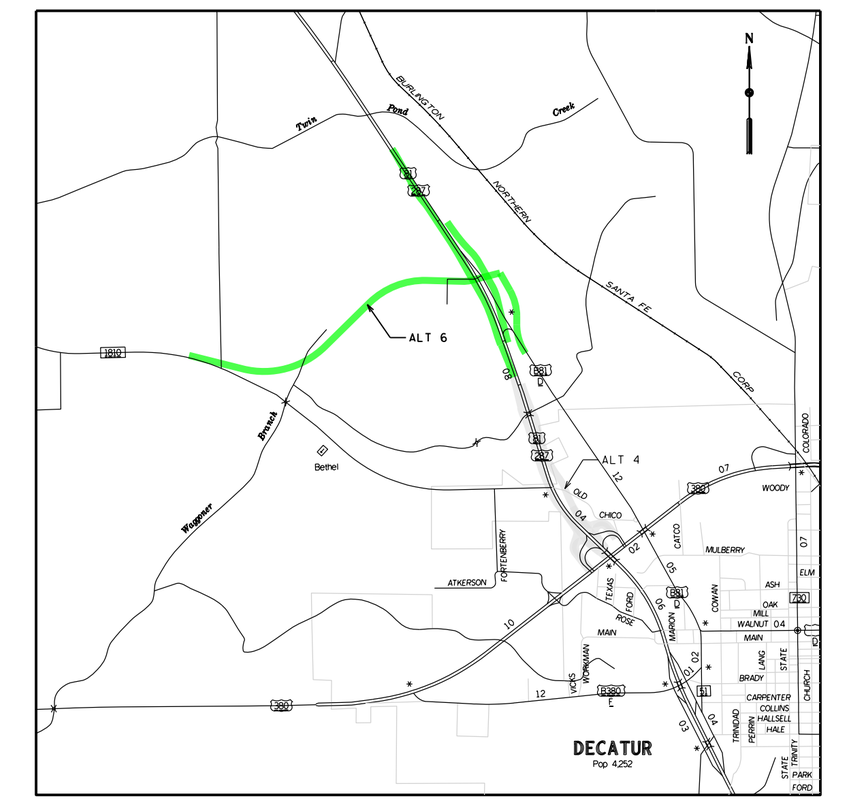

PROJECT LOCATION MAP
NOT TO SCALE

ROLL 2 OF 3

TEXAS DEPARTMENT OR TRANSPORTATION
FORT WORTH DISTRICT

BRIAN BARTH, P.E. - DISTRICT ENGINEER

FM 1810 AT US 81/US 287

PUBLIC MEETING DISPLAY MAY 2015
CSJ: 2418-01-012
WISE COUNTY

PREFERRED ALTERNATIVE - ALTERNATIVE 6

PROJECT LOCATION MAP
NOT TO SCALE

LEGEND:
- MAIN LANES
- ARTERIALS / FRONTAGE
- RAMPS
- BRIDGE STRUCTURE
- EXISTING PAVEMENT
- PROPOSED PAVEMENT
- DRIVEWAY / CROSS STREET CONNECTIONS
- POTENTIAL STRUCTURE DISPLACEMENT
- EXISTING ROW
- PROPOSED ROW
- PROPOSED CONTROL OF ACCESS
- PROPOSED CENTERLINE / BASELINE
- EXISTING RETAINING WALL
- AIRPORT
- CEMETERY
- FEMA ZONE AE
- STREAMS AND PONDS
- DIRECTION OF TRAFFIC
- DECATUR CITY LIMITS
- PROPOSED ELEVATION
- EXISTING DRIVEWAY ELEVATION AT ROW

FUNCTIONAL CLASSIFICATION:

FM 1810	- 55 MPH - URBAN COLLECTOR
US 380	- 55 MPH - URBAN PRINCIPAL ARTERIAL
BUS 81 D	- 45 MPH - URBAN COLLECTOR
US 81 / 287	- 50 MPH - URBAN PRINCIPAL ARTERIAL
FRONTAGE ROAD	- 40 MPH - URBAN COLLECTOR
RAMP	- 40 MPH - URBAN PRINCIPAL ARTERIAL
ENTRANCE / EXIT RAMP	- 40 MPH - URBAN PRINCIPAL ARTERIAL
LOOP RAMP	- 25 MPH - URBAN PRINCIPAL ARTERIAL

THE ENVIRONMENTAL REVIEW, CONSULTATION AND OTHER ACTIONS REQUIRED BY APPLICABLE FEDERAL ENVIRONMENT AL LAWS FOR THIS PROJECT ARE BEING, OR HAVE BEEN, CARRIED OUT BY TXDOT PURSUANT TO 23 UAC. 327 AND A MEMORANDUM OF UNDERSTANDING DATED DECEMBER 16, 2014, AND EXECUTED BY FHWA AND TXDOT.

PRELIMINARY, SUBJECT TO CHANGE BASED ON FURTHER DEVELOPMENTS RESULTING FROM PUBLIC INPUT AND TECHNICAL REVIEW.

NOT INTENDED FOR CONSTRUCTION, BIDDING OR PERMIT PURPOSES.

DATE: MAY 2015
PREPARED BY DESIGN UNDER THE SUPERVISION OF: CHRISTOPHER N. ROBUSSON, P.E.

SERIAL NO. 71993

TABLE OF CONTENTS

PLAN/PROFILE PROFILES	ROLL 3 OF 3

ROLL 3 OF 3

RAMP AND FRONTAGE ROAD PROFILES

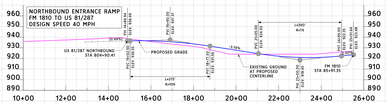

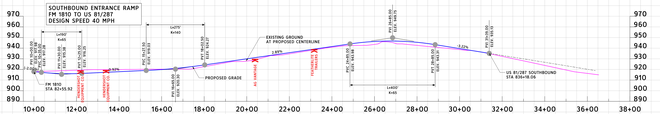



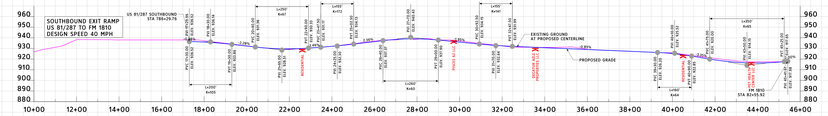

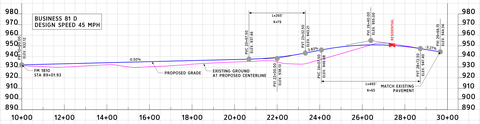

TEXAS DEPARTMENT OR TRANSPORTATION
FORT WORTH DISTRICT

BRIAN BARTH, P.E. - DISTRICT ENGINEER

FM 1810 AT US 81/US 287

PUBLIC MEETING DISPLAY MAY 2015
CSJ: 2418-01-012
WISE COUNTY

PREFERRED ALTERNATIVE - ALTERNATIVE 6

PROJECT LOCATION MAP
NOT TO SCALE

LEGEND:
- MAIN LANES
- ARTERIALS / FRONTAGE
- RAMPS
- BRIDGE STRUCTURE
- EXISTING PAVEMENT
- PROPOSED PAVEMENT
- DRIVEWAY / CROSS STREET CONNECTIONS
- POTENTIAL STRUCTURE DISPLACEMENT
- EXISTING ROW
- PROPOSED ROW
- PROPOSED CONTROL OF ACCESS
- PROPOSED CENTERLINE / BASELINE
- EXISTING RETAINING WALL
- AIRPORT
- CEMETERY
- FEMA ZONE AE
- STREAMS AND PONDS
- DIRECTION OF TRAFFIC
- DECATUR CITY LIMITS
- PROPOSED ELEVATION
- EXISTING DRIVEWAY ELEVATION AT ROW

FUNCTIONAL CLASSIFICATION:

FM 1810	- 55 MPH - URBAN COLLECTOR
US 380	- 55 MPH - URBAN PRINCIPAL ARTERIAL
BUS 81 D	- 45 MPH - URBAN COLLECTOR
US 81 / 287	- 50 MPH - URBAN PRINCIPAL ARTERIAL
FRONTAGE ROAD	- 40 MPH - URBAN COLLECTOR
RAMP	- 40 MPH - URBAN PRINCIPAL ARTERIAL
ENTRANCE / EXIT RAMP	- 40 MPH - URBAN PRINCIPAL ARTERIAL
LOOP RAMP	- 25 MPH - URBAN PRINCIPAL ARTERIAL

THE ENVIRONMENTAL REVIEW, CONSULTATION AND OTHER ACTIONS REQUIRED BY APPLICABLE FEDERAL ENVIRONMENT AL LAWS FOR THIS PROJECT ARE BEING, OR HAVE BEEN, CARRIED OUT BY TXDOT PURSUANT TO 23 UAC. 327 AND A MEMORANDUM OF UNDERSTANDING DATED DECEMBER 16, 2014, AND EXECUTED BY FHWA AND TXDOT.

PRELIMINARY, SUBJECT TO CHANGE BASED ON FURTHER DEVELOPMENTS RESULTING FROM PUBLIC INPUT AND TECHNICAL REVIEW.

NOT INTENDED FOR CONSTRUCTION, BIDDING OR PERMIT PURPOSES.

DATE: MAY 2015
PREPARED BY DESIGN UNDER THE SUPERVISION OF: CHRISTOPHER N. ROBUSSON, P.E.

SERIAL NO. 71993

TABLE OF CONTENTS

PLAN/PROFILE PROFILES	ROLL 3 OF 3

ROLL 3 OF 3