SCHEMATIC LAYOUT
FORT BEND COUNTY
FM 1463

Texas Department of Transportation

FROM: IH 10
TO: FM 1093
HOUSTON DISTRICT

CSJ: 0188-10-021
DATE: FEBRUARY 2015
APPROVED:

NOT A BIDDING DOCUMENT

ROBERT SUTTON, P.E.
48866
TEXAS REGISTRATION NUMBER
2-26-2015
DATE

ROADWAY	FUNCTIONAL CLASSIFICATION	DESIGN SPEED
FM 1463	MAJOR COLLECTOR - URBAN	45 MPH

LEGEND

SYMBOLOGY	LINE WT	COLOR	CODE
MAIN LANES WIDENING	3	WHITE	0
DRIVEWAYS	2	BLACK	0
EXISTING ROW	1	BLACK	0
PROPOSED ROW	5	BLACK	0
PLANIMETRIC	1	GREEN	2
TRAFFIC COUNT YEAR ADT 2040	0	BLACK	0
EXISTING LANE DIRECTIONAL INDICATOR	0	BLACK	0
PROPOSED LANE DIRECTIONAL INDICATOR	0	BLACK	0
ROADWAY TO BE REMOVED	1	RED	3
SIDEWALK	1	RED	3

COLOR LEGEND

I-10
F.M. 1463
F.M. 1093 (WEST PARK TOLL WAY)

SCALE: 0 100 200 300 400

PRELIMINARY
SUBJECT TO CHANGE

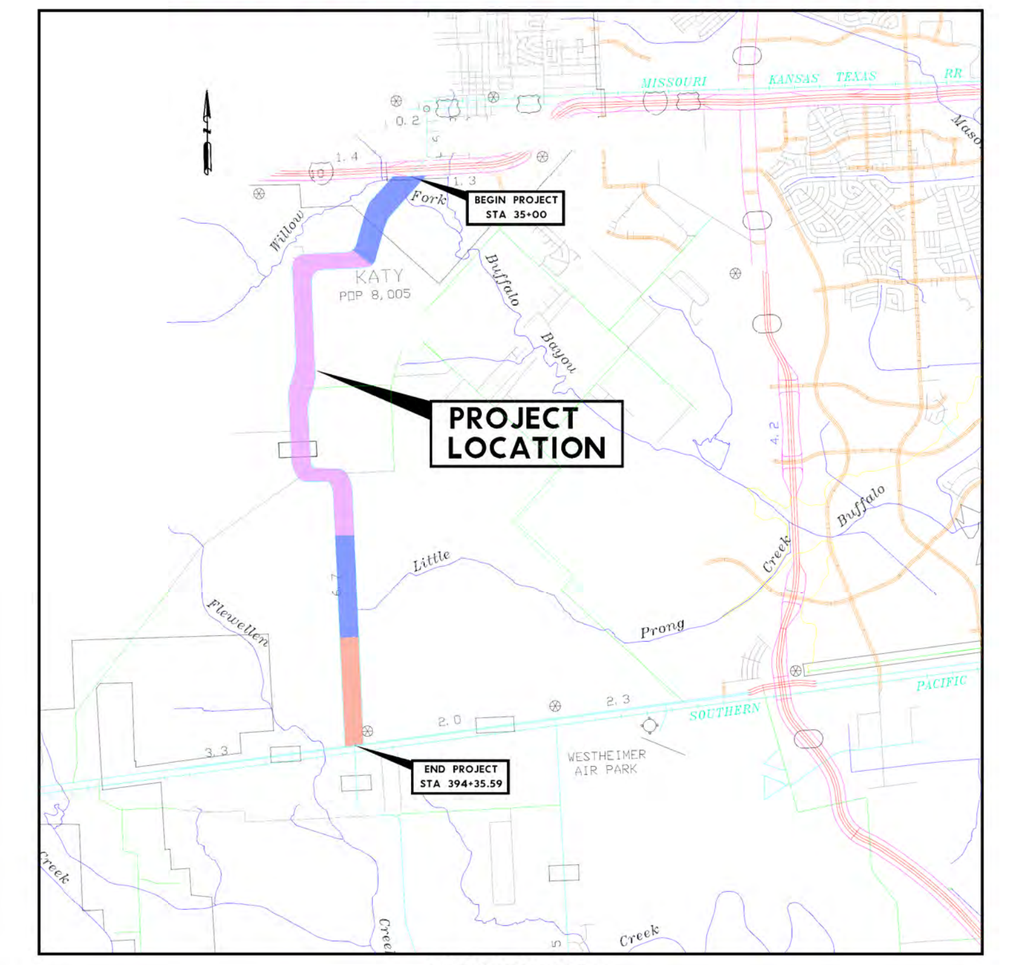

VICINITY MAP
N.T.S.

PRELIMINARY
THIS PRINT IS FURNISHED FOR INFORMATION ONLY. THE PLAN INFORMATION OR OTHER DATA SHOWN HEREON IS SUBJECT TO CHANGE AND MUST NOT BE CONSTRUED AS FINAL.

PARSONS BRINCKERHOFF
16200 Park Row, Suite 200
Houston, TX 77084 TBPE # 2263

IDC
Planners-Engineers-Program Managers
11111 Wilcrest Green, Suite 250
Houston, Texas 77042
IDC INC. F-6825

FM 1463 PRELIMINARY SCHEMATIC LAYOUT IH 10 TO FM 1093

PUBLIC MEETING 2-26-2015
DATE: 3/2/2015
SHT 1 OF 3

DATE: 3/2/2015
FILENAME: \\dc1\Transportation\TxDOT\FM1463\CADD\SCHEMATICS\IDC\FM1463\SCH\C01.dgn
HIGHWAY: SH36
CSJ:011108 901

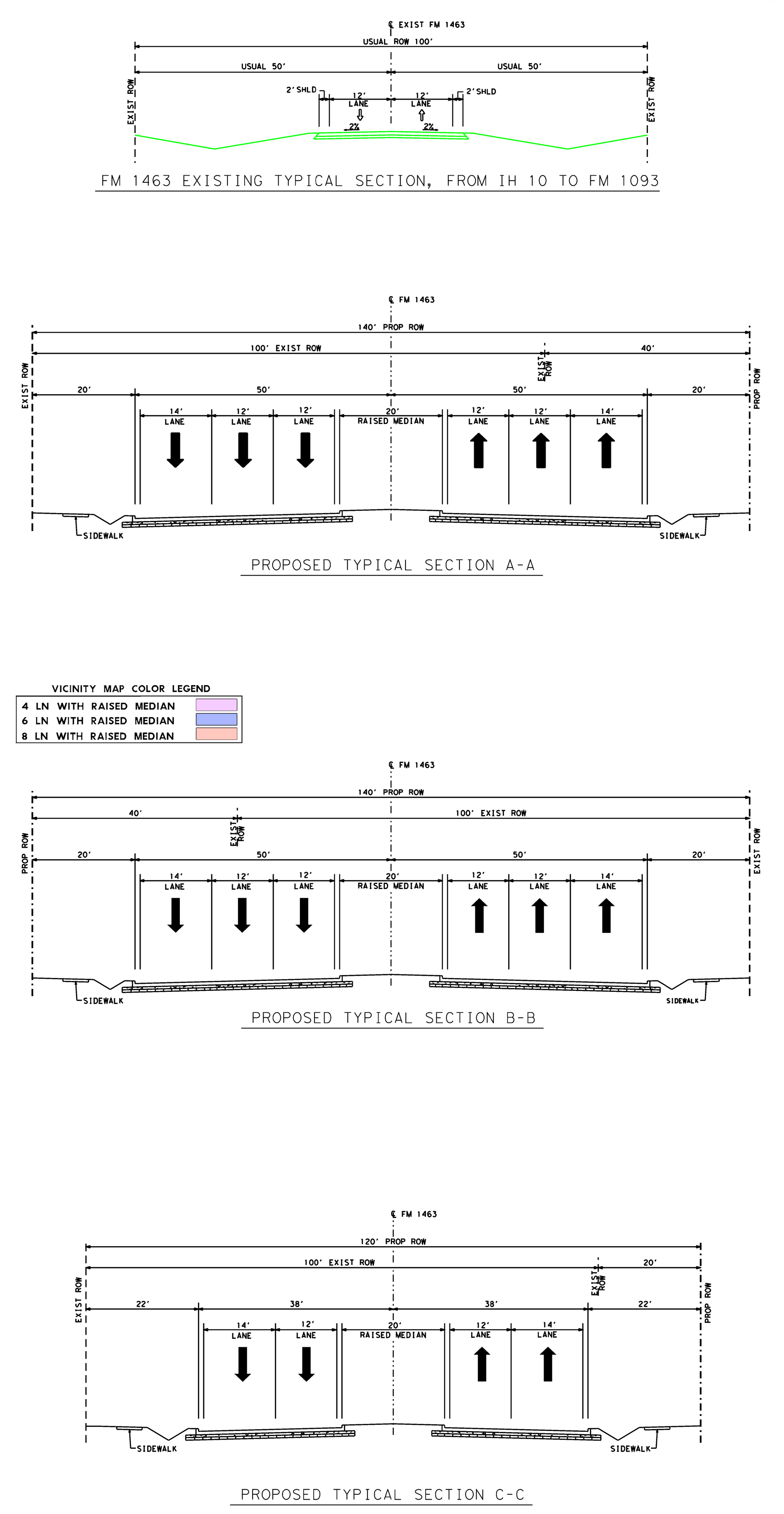

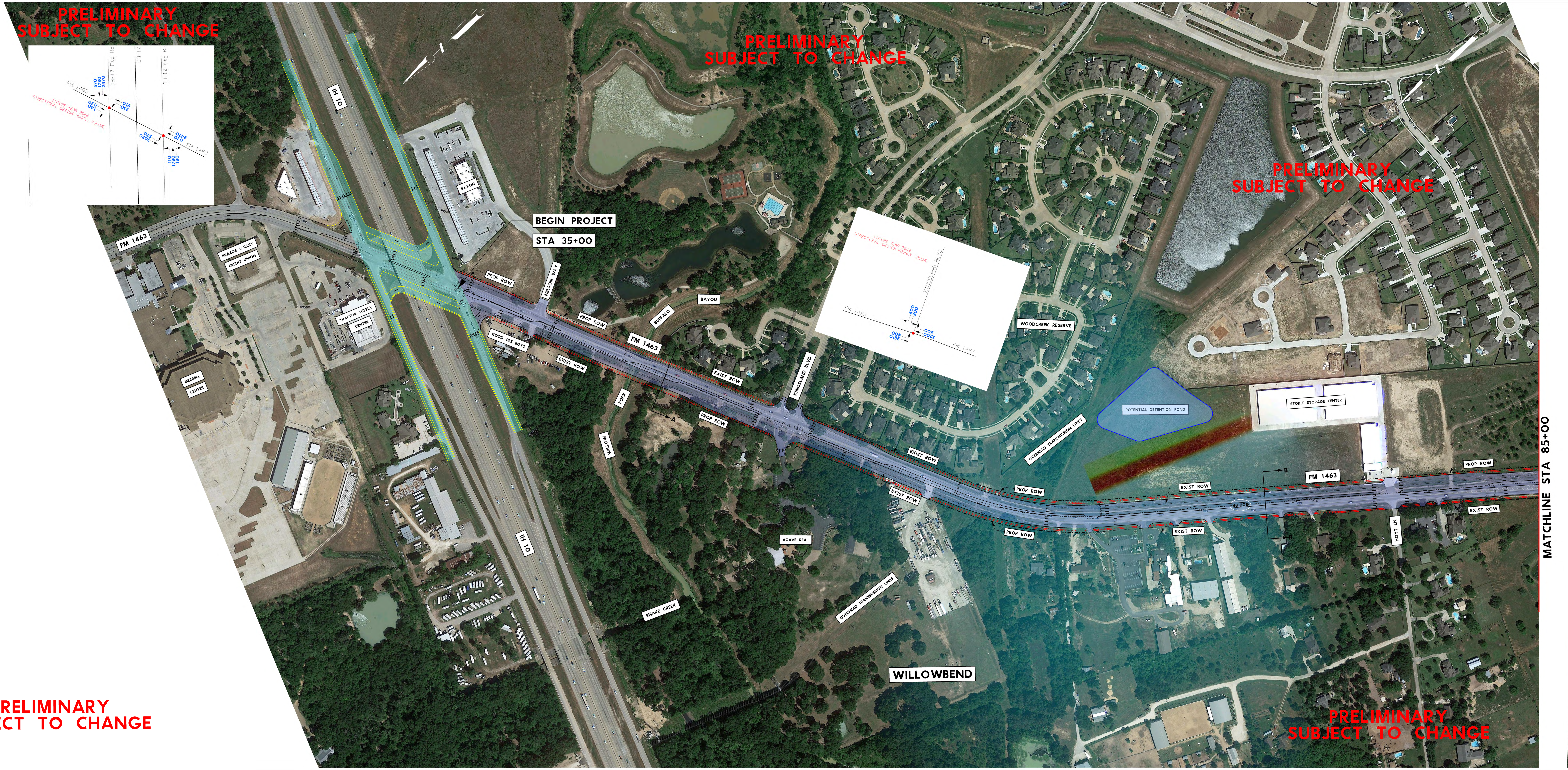

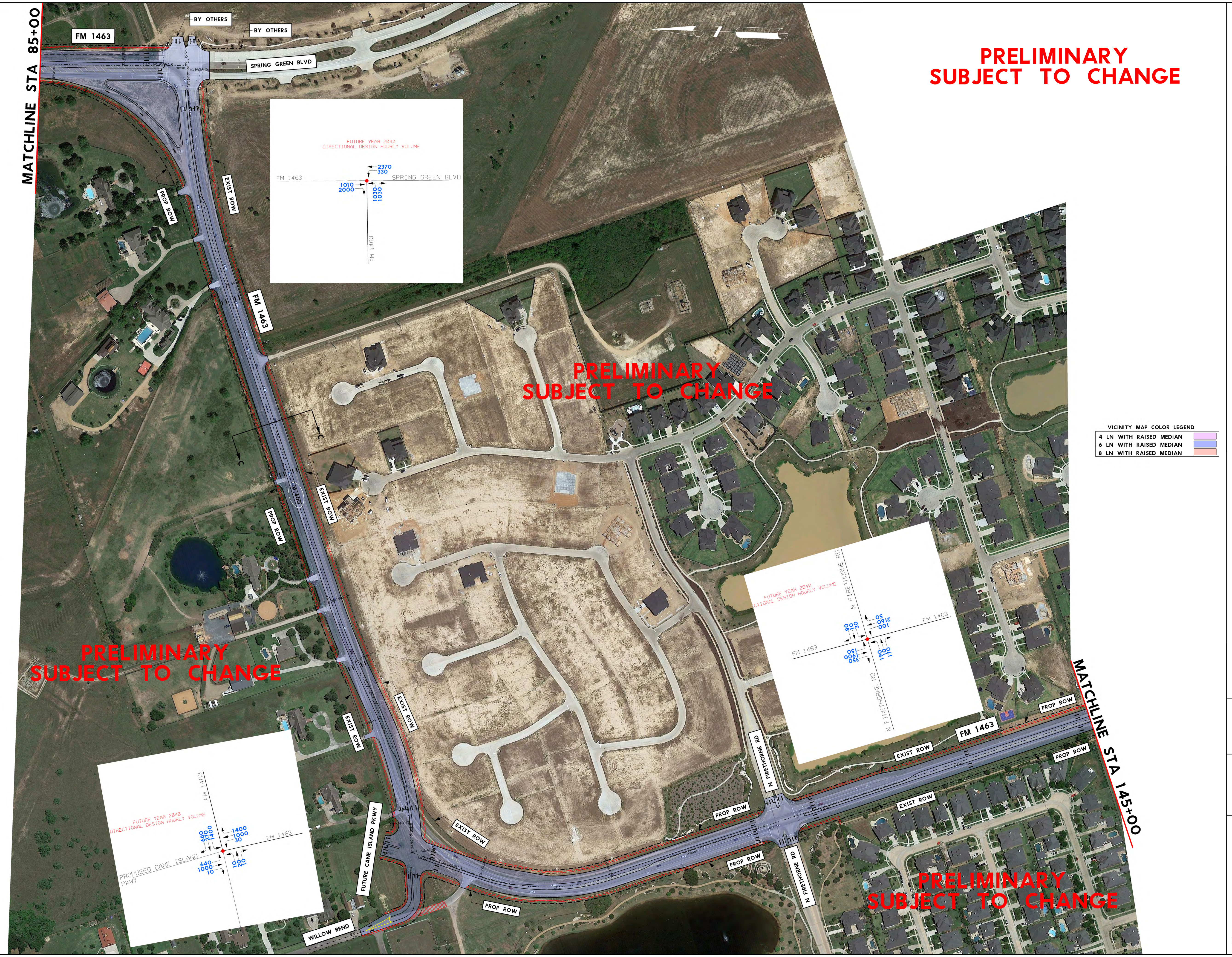

SCHEMATIC LAYOUT
FORT BEND COUNTY
FM 1463
NOT A BIDDING DOCUMENT
PRELIMINARY
SUBJECT TO CHANGE
PARSONS BRINCKERHOFF
IDC
FM 1463 PRELIMINARY SCHEMATIC LAYOUT IH 10 TO FM 1093
PUBLIC MEETING 2-26-2015
DATE: 3/2/2015