

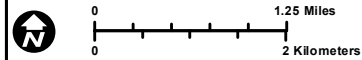


-  Project Location
-  Public Meeting Location (Newport Elementary School)



Basemap Sources: National Geographic/ESRI (2014), NAIP (2014)  
 G:\Projects\TXDOT\FM2100\MXD's\Public Meeting Location\_20150310.mxd



### Public Meeting Location

**FM 2100 from FM 1960 to S Diamondhead Blvd**

Prepared for: TxDOT	1 in = 1.25 miles
CSJ: 1062-04-022	Scale: 1:79,200
	Date: 3/10/2015