TEXAS DEPARTMENT OF TRANSPORTATION
HOUSTON DISTRICT

CONCEPTUAL SCHEMATIC LAYOUT
HARRIS COUNTY
SH 146

LIMITS : FROM BS 146E TO FERRY ROAD

CSJ : 0389-13-039
LENGTH = 0.87 MILES

DESIGN SPEED:
MAIN LANES: 65 MPH
CURRENT ADT : 37,000 (2011)
PROJECTED ADT : 59,200 (2035)
FUNCTIONAL CLASS : URBAN FREEWAY

LOCATION MAP

SCALE: 0 1 50 2 50

PRELIMINARY
SUBJECT TO CHANGE

LEGEND

EDGE OF PAVEMENT/ FACE OF CURB	
RETAINING WALL	
STRIPING	
EXISTING BERM TO BE CLOSED/REMOVED	
PROP BERM	
EXISTING BERM	
PROPERTY LINES	
PLANIMETRIC	
EXISTING LANE DIRECTIONAL INDICATOR	
PROPOSED LANE DIRECTIONAL INDICATOR	
PROPOSED MAIN LANE PAVEMENT	
PROPOSED EXIT PAVEMENT	
PROPOSED BRIDGE STRUCTURE	
PROPOSED RE-STRIPED PAVEMENT	

SCALE: 0 100 200 300 400

TYPICAL SECTIONS - EXISTING

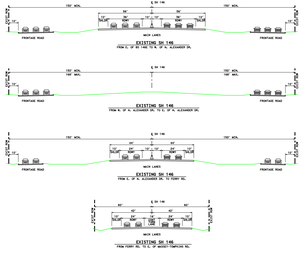

TYPICAL SECTIONS - PROPOSED



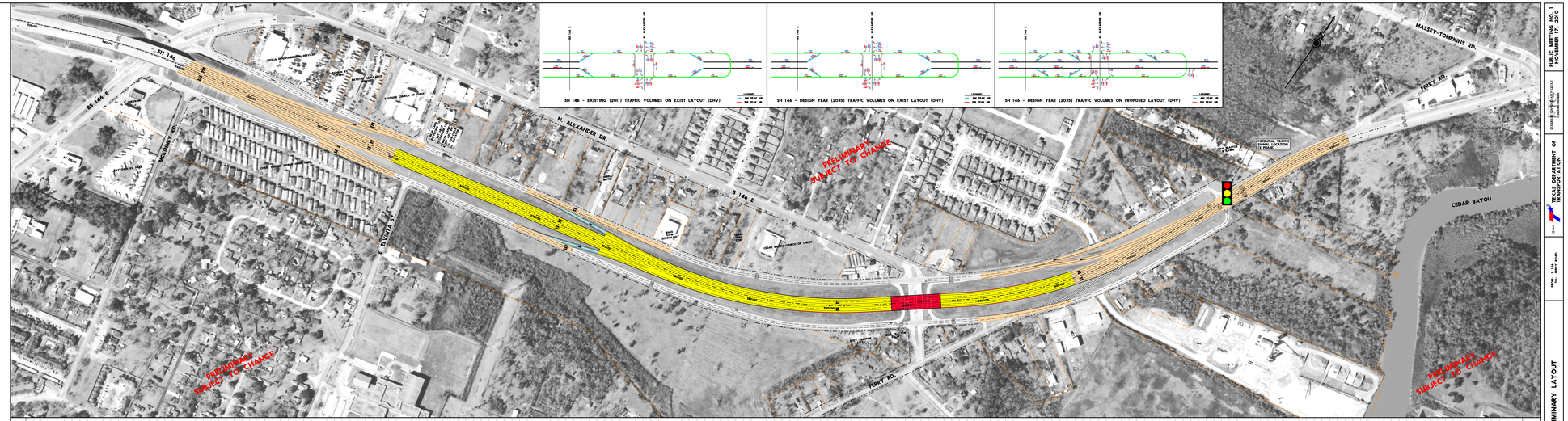

SH 146 - EXISTING (2011) TRAFFIC VOLUMES ON EXIST LAYOUT (DHV)

SH 146 - DESIGN YEAR (2035) TRAFFIC VOLUMES ON EXIST LAYOUT (DHV)

SH 146 - DESIGN YEAR (2035) TRAFFIC VOLUMES ON PROPOSED LAYOUT (DHV)

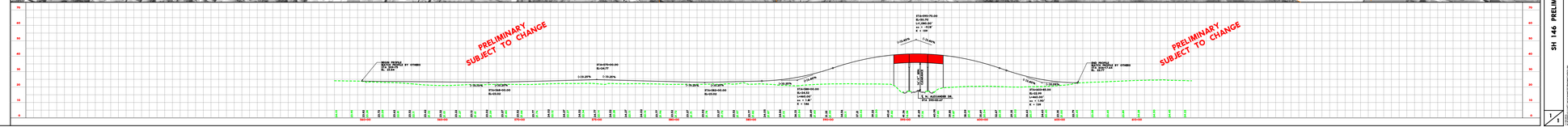

PUBLIC MEETING NO. 1
NOVEMBER 17, 2010

TEXAS DEPARTMENT OF TRANSPORTATION

FROM: B 146 TO: FERRY ROAD

SH 146 PRELIMINARY LAYOUT

1 / 1