SCHEMATIC LAYOUT
SH 332
COUNTY: BRAZORIA
CONTROL: 0912-00-127 SH 521
SECTION: 04-DM
DFN: 1324-01-000
CSJ: 1324-01-000
APPROVAL: 11

PLAN SHEET CROSSING
SHEET NO. F-5

LEGEND

DESCRIPTION	COLOR	WIDTH	PRIORITY
PROPOSED RIGHT-OF-WAY		1	10.0-1.0
PROPOSED CURB LINE		1	10.0-1.0
PROPOSED EDGE-OF-PAVEMENT		1	10.0-1.0
PROPOSED CONCRETE PAVEMENT		1	10.0-1.0
PROPOSED CONCRETE PAVEMENT		1	10.0-1.0
PROPOSED CONCRETE PAVEMENT		1	10.0-1.0
EXISTING RIGHT-OF-WAY		1	10.0-1.0
EXISTING CURB LINE		1	10.0-1.0
EXISTING EDGE-OF-PAVEMENT		1	10.0-1.0
EXISTING CONCRETE PAVEMENT		1	10.0-1.0
EXISTING CONCRETE PAVEMENT		1	10.0-1.0
EXISTING CONCRETE PAVEMENT		1	10.0-1.0
EXISTING CONCRETE PAVEMENT		1	10.0-1.0
EXISTING CONCRETE PAVEMENT		1	10.0-1.0
EXISTING CONCRETE PAVEMENT		1	10.0-1.0
EXISTING CONCRETE PAVEMENT		1	10.0-1.0

COLORFILL LEGEND
SHIN LANES
SHIN MEDIAN
BRIDGE

SCALE
1"=5' 1"=10' 1"=20' 1"=40'

DESIGN CRITERIA

FUNCTIONAL CLASSIFICATION: ARTERIAL
DESIGN CRITERIA: TEXAS 4D DESIGN CRITERIA: MULTILANE RURAL HIGHWAY
DESIGN SPEED: 70 MPH
OF TEX TO STA. 314+00 DESIGN CRITERIA: SUBURBAN ROADWAY
DESIGN SPEED: 45 MPH
STA. 314+00 TO END PROJECT DESIGN CRITERIA: LOW-SPEED URBAN STREET
DESIGN SPEED: 40 MPH

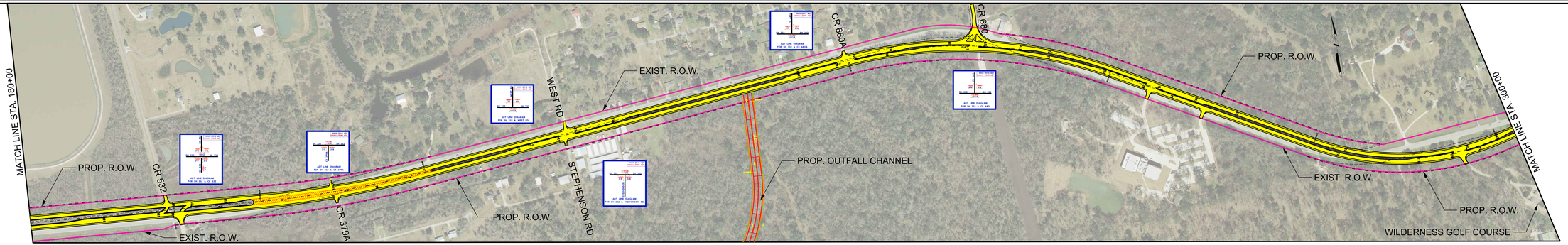

EXISTING TYPICAL SECTION
STA. 125+00 TO 370+00

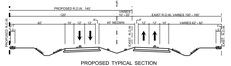

PROPOSED TYPICAL SECTION
STA. 125+00 TO 195+00

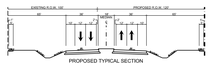

PROPOSED TYPICAL SECTION
STA. 215+00 TO 240+00

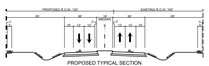

PROPOSED TYPICAL SECTION
STA. 267+00 TO 283+00

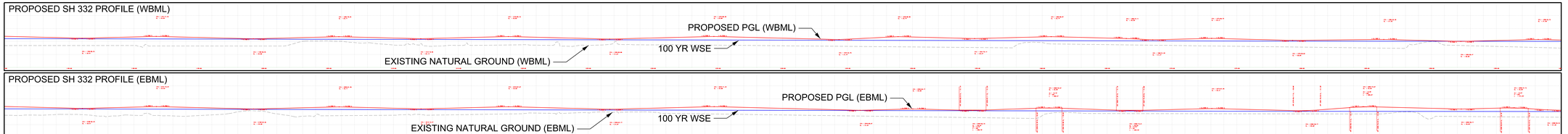

VICINITY MAP

TEXAS DEPARTMENT OF TRANSPORTATION
332 PUBLIC MEETING EXHIBIT 9-29-15
PRELIMINARY SUBJECT TO CHANGE