0 100 200 400(H)

LEGEND

LIMITS OF DEVELOPER'S CONSTRUCTION, OPERATIONS, AND MAINTENANCE RESPONSIBILTIES

NOTES

1. DEVELOPER SHALL MAINTAIN ALL EXISTING AND PROPOSED WATER QUALITY FEATURES, OPEN CHANNELS AND DRAINAGE STRUCTURES WITHIN THE SH 288 ROW, NORTH OF INTERFACE WITH BRAZORIA PROJECT.
2. THE ROADWAY CONFIGURATION IS FOR ILLUSTRATIVE PURPOSES ONLY.
3. THE EXISTING RIGHT-OF-WAY SHOWN IS FOR ILLUSTRATIVE PURPOSES ONLY, REFER TO EXISTING ROW MAPS FOR ROW INFORMATION AND LIMITS.
4. CITY OF HOUSTON WILL MAINTAIN TRAFFIC SIGNALS AND ILLUMINATION WITHIN CITY OF HOUSTON LIMITS.
5. CITY OF PEARLAND WILL MAINTAIN TRAFFIC SIGNALS AND ILLUMINATION WITHIN CITY OF PEARLAND LIMITS.
6. DEVELOPER SHALL MAINTAIN RELOCATED SOUTHBOUND ENTRANCE RAMP AND SH 288 SOUTHBOUND GENERAL PURPOSE LANE'S TRANSITIONS IN BRAZORIA COUNTY FOR LIMITS OF DEVELOPER'S CONSTRUCTION REQUIRED TO TIE TO EXISTING FACILITIES.

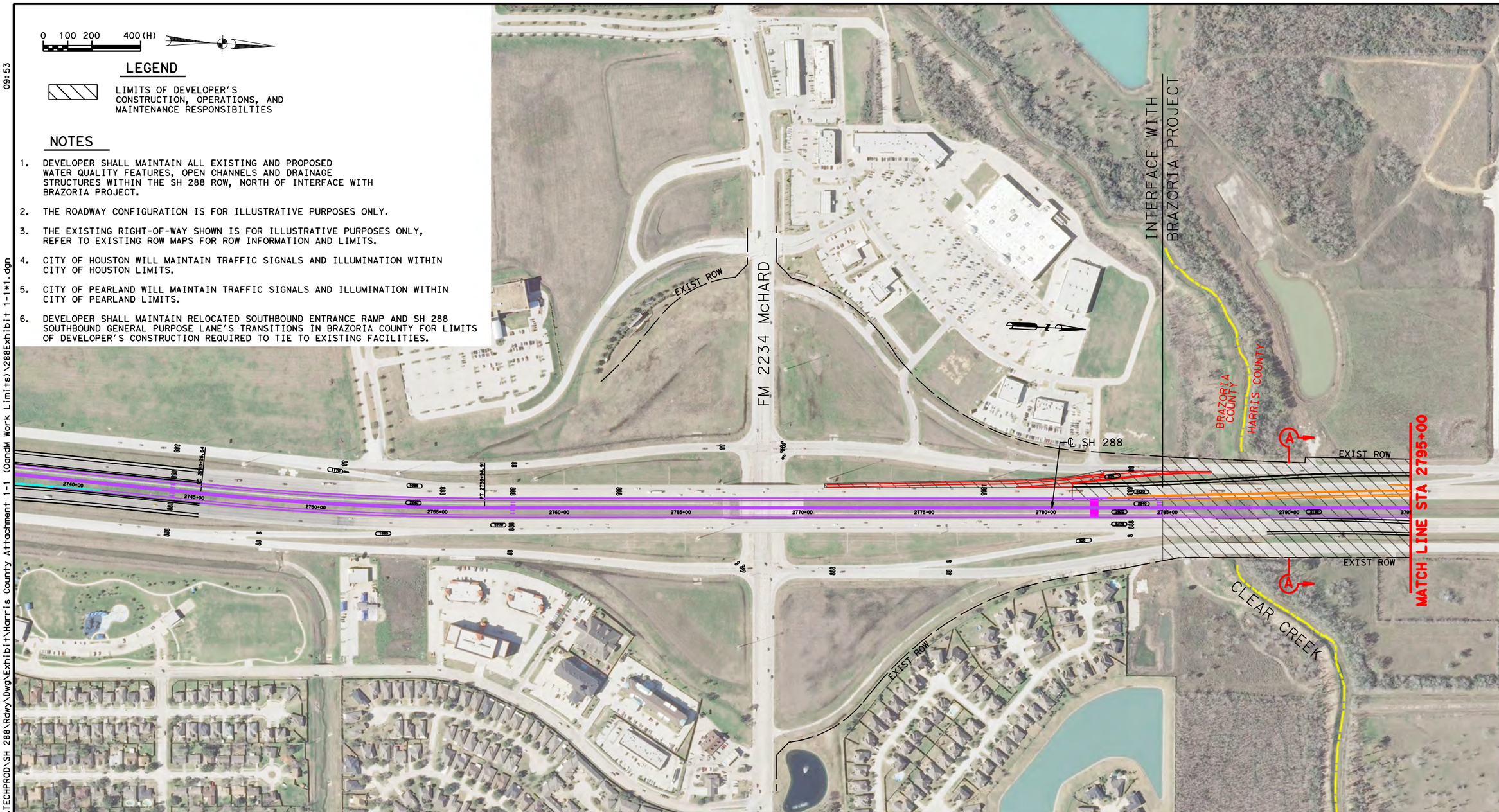

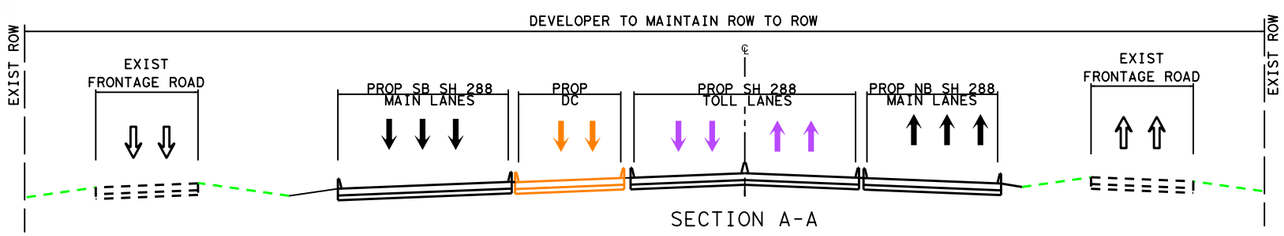

SECTION A-A
NTS

Texas Department of Transportation

HNTB
HNTB Corporation
The HNTB Companies
Engineers Architects Planners
TBPE FIRM NO. 420

ATTACHMENT 1-1
SH 288 INITIAL DEVELOPMENT, OPERATIONS, AND MAINTENANCE OF THE HARRIS CO PROJECT

DSN:	FED. RD. DIV. NO.	STATE	PROJECT NO.			HIGHWAY NO.
CK:	6	TEXAS				SH 288
DRN:	STATE DISTRICT	COUNTY	CONTROL NO.	SECTION NO.	JOB NO.	SHEET NO.
CK:	HOU	HARRIS				1

Scale: 400.000000:1.000000 Plotted on:12/18/2014 09:53
Design Filename: \\Hoxw00\Jobs\59004\TECHPROD\SH 288\Rdwy\Dwg\Exhibit\Harris County Attachment 1-1 (OandM Work Limits)\288Exhibit 1-1*1.dgn
Pen Table: \\Hoxw00\Jobs\59004\TECHPROD\SH 288\Rdwy\plots\59004*SH288*11X17.pen
dnallion

0 100 200 400 (H)

LEGEND

LIMITS OF DEVELOPER'S CONSTRUCTION, OPERATIONS, AND MAINTENANCE RESPONSIBILTIES

NOTES

1. DEVELOPER SHALL MAINTAIN ALL EXISTING AND PROPOSED WATER QUALITY FEATURES, OPEN CHANNELS AND DRAINAGE STRUCTURES WITHIN THE SH 288 ROW.
2. THE ROADWAY CONFIGURATION IS FOR ILLUSTRATIVE PURPOSES ONLY.
3. THE EXISTING RIGHT-OF-WAY SHOWN IS FOR ILLUSTRATIVE PURPOSES ONLY, REFER TO EXISTING RIGHT-OF-WAY MAPS FOR RIGHT-OF-WAY INFORMATION AND LIMITS.
4. SAM HOUSTON TOLL WAY MAIN LANE BRIDGES OVER SH 288 MAINTENANCE WILL BE THE RESPONSIBILITY OF HCTRA.
5. CITY OF HOUSTON WILL MAINTAIN TRAFFIC SIGNALS AND ILLUMINATION WITHIN CITY OF HOUSTON LIMITS.
6. CITY OF PEARLAND WILL MAINTAIN TRAFFIC SIGNALS AND ILLUMINATION WITHIN CITY OF PEARLAND LIMITS.

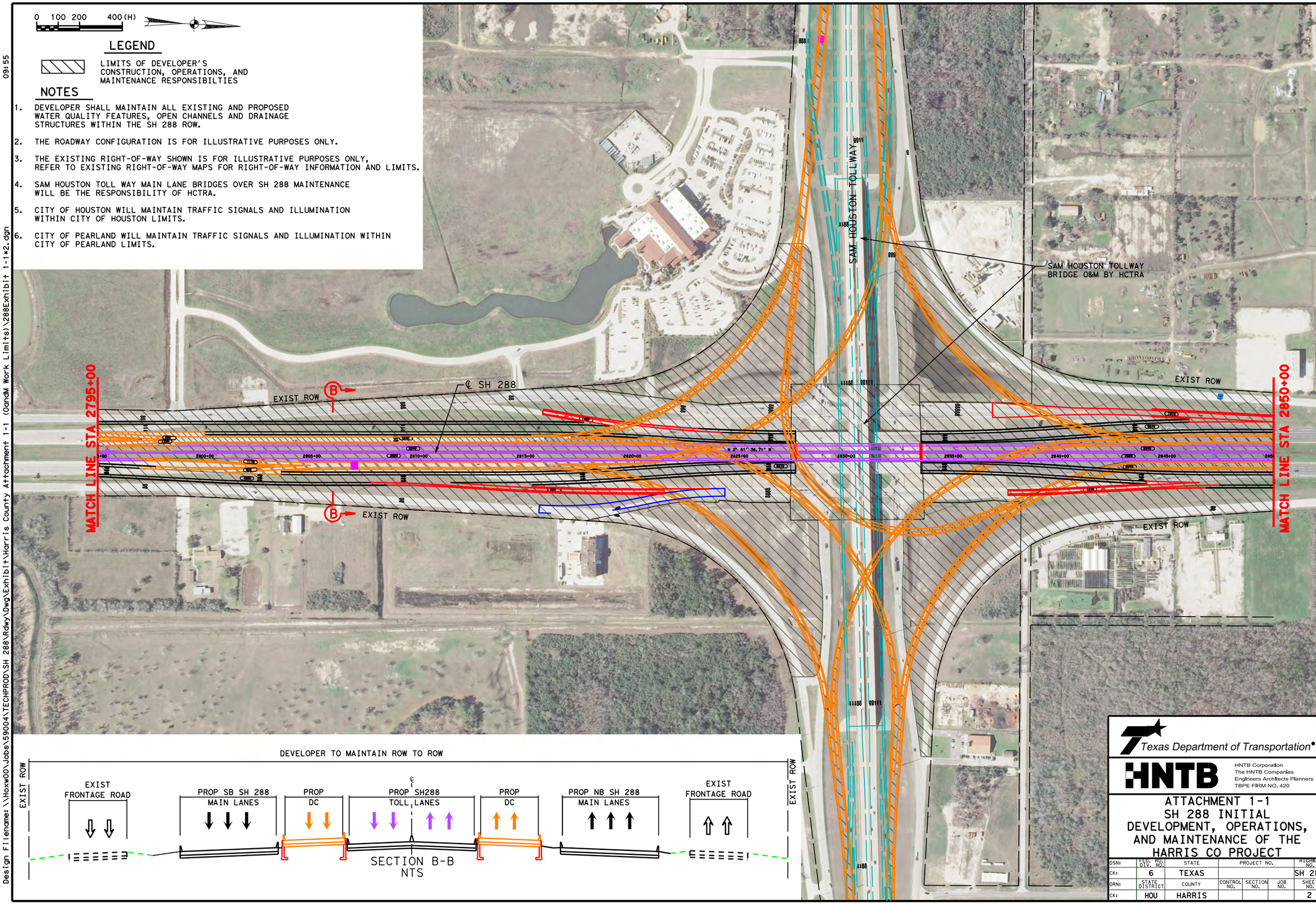

Texas Department of Transportation

HNTB

HNTB Corporation
The HNTB Companies
Engineers Architects Planners
TBPE FIRM NO. 420

ATTACHMENT 1-1
SH 288 INITIAL DEVELOPMENT, OPERATIONS, AND MAINTENANCE OF THE HARRIS CO PROJECT

DSN:	FED. RD. DIV. NO.	STATE	PROJECT NO.			HIGHWAY NO.
CK:	6	TEXAS				SH 288
DRN:	STATE DISTRICT	COUNTY	CONTROL NO.	SECTION NO.	JOB NO.	SHEET NO.
CK:	HOU	HARRIS				2

Scale: 400.000000:1.000000 Plotted on:12/18/2014 09:55

Pen Table:\\Hoxw00\Jobs\59004\TECHPROD\SH 288\Rdwy\plots\59004*SH288*11X17.pen

Design Filename: \\Hoxw00\Jobs\59004\TECHPROD\SH 288\Rdwy\Dwg\Exhibit\Harris County Attachment 1-1 (OandM Work Limits)\288Exhibit 1-1*2.dgn

dmaillon

Design Filename: \\Hoxw00\Jobs\59004\TECHPROD\SH 288\Rdwy\Dwg\Exhibit\Harris County Attachment 1-1 (OandM Work Limits)\288Exhibit 1-1*2.dgn

0 100 200 400 (H)

LEGEND

LIMITS OF DEVELOPER'S CONSTRUCTION, OPERATIONS, AND MAINTENANCE RESPONSIBILTIES

NOTES

1. DEVELOPER SHALL MAINTAIN ALL EXISTING AND PROPOSED WATER QUALITY FEATURES, OPEN CHANNELS AND DRAINAGE STRUCTURES WITHIN THE SH 288 ROW.
2. THE ROADWAY CONFIGURATION IS FOR ILLUSTRATIVE PURPOSES ONLY.
3. THE EXISTING RIGHT-OF-WAY SHOWN IS FOR ILLUSTRATIVE PURPOSES ONLY, REFER TO EXISTING ROW MAPS FOR ROW INFORMATION AND LIMITS.
4. CITY OF HOUSTON WILL MAINTAIN TRAFFIC SIGNALS AND ILLUMINATION WITHIN CITY OF HOUSTON LIMITS.

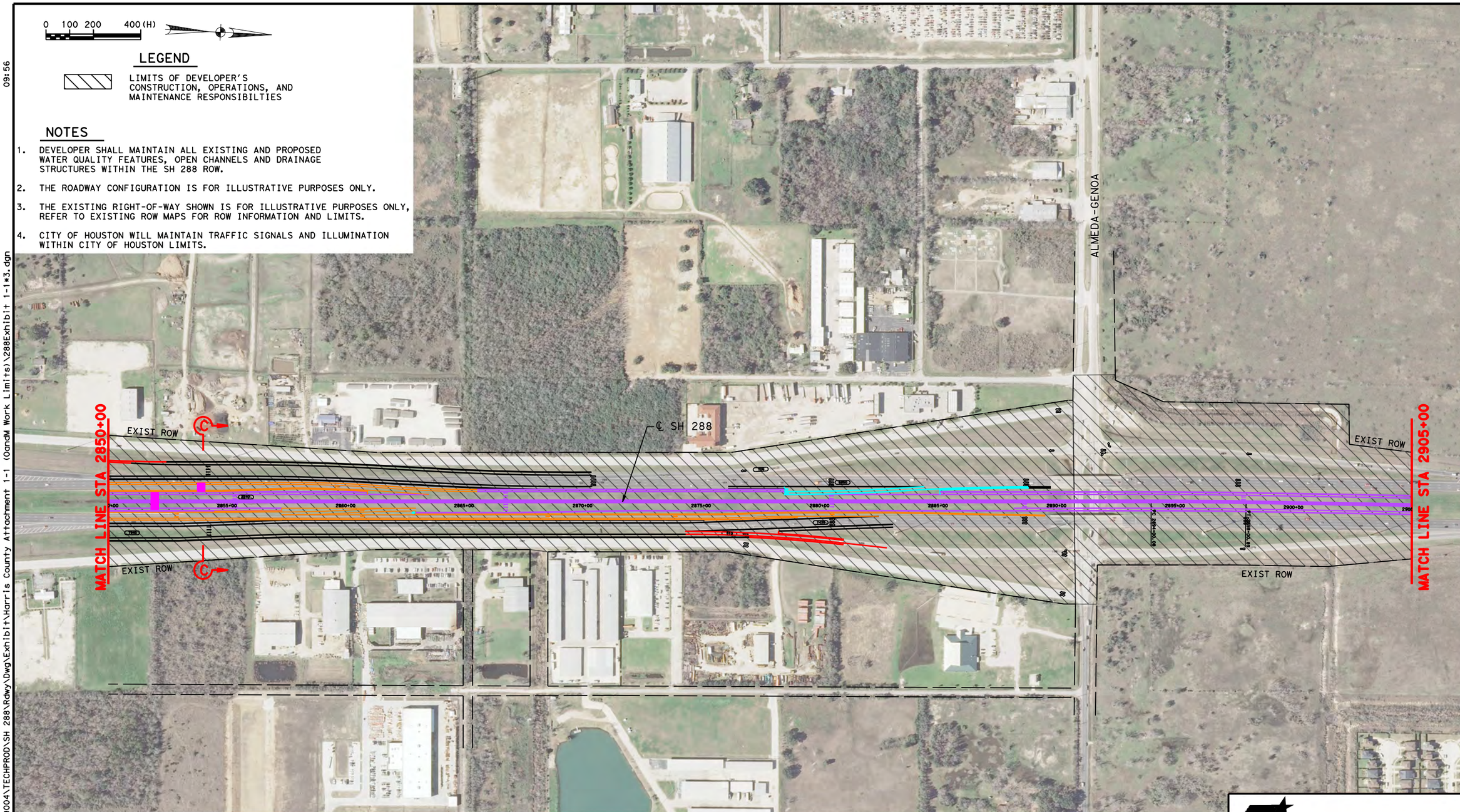

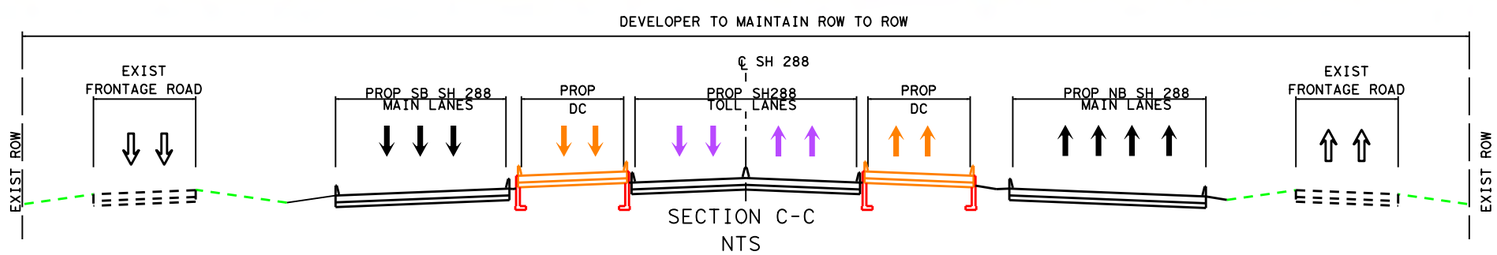

Texas Department of Transportation

HNTB

HNTB Corporation
The HNTB Companies
Engineers Architects Planners
TBPE FIRM NO. 420

ATTACHMENT 1-1
SH 288 INITIAL DEVELOPMENT, OPERATIONS, AND MAINTENANCE OF THE HARRIS CO PROJECT

DSN:	FED. RD. DIV. NO.	STATE	PROJECT NO.			HIGHWAY NO.
CK:	6	TEXAS				SH 288
DRN:	STATE DISTRICT	COUNTY	CONTROL NO.	SECTION NO.	JOB NO.	SHEET NO.
CK:	HOU	HARRIS				3

Scale: 400.000000:1.000000 Plotted on:12/18/2014 09:56
Pen Table:\\Hoxw00\Jobs\59004\TECHPROD\SH 288\Rdwy\plots\59004*SH288*11X17.pen
Design Filename: \\Hoxw00\Jobs\59004\TECHPROD\SH 288\Rdwy\Dwg\Exhibit*Harris County Attachment 1-1 (OandM Work Limits)\288Exhibit 1-1*3.dgn
dnailion
Design Filename: \\Hoxw00\Jobs\59004\TECHPROD\SH 288\Rdwy\Dwg\Exhibit*Harris County Attachment 1-1 (OandM Work Limits)\288Exhibit 1-1*3.dgn

0 100 200 400 (H)

LEGEND

LIMITS OF DEVELOPER'S CONSTRUCTION, OPERATIONS, AND MAINTENANCE RESPONSIBILTIES

NOTES

1. DEVELOPER SHALL MAINTAIN ALL EXISTING AND PROPOSED WATER QUALITY FEATURES, OPEN CHANNELS AND DRAINAGE STRUCTURES DEVELOPER WITHIN THE SH 288 ROW.
2. THE ROADWAY CONFIGURATION IS FOR ILLUSTRATIVE PURPOSES ONLY.
3. THE EXISTING RIGHT-OF-WAY SHOWN IS FOR ILLUSTRATIVE PURPOSES ONLY, REFER TO EXISTING ROW MAPS FOR ROW INFORMATION AND LIMITS.
4. CITY OF HOUSTON WILL MAINTAIN TRAFFIC SIGNALS AND ILLUMINATION WITHIN CITY OF HOUSTON LIMITS.

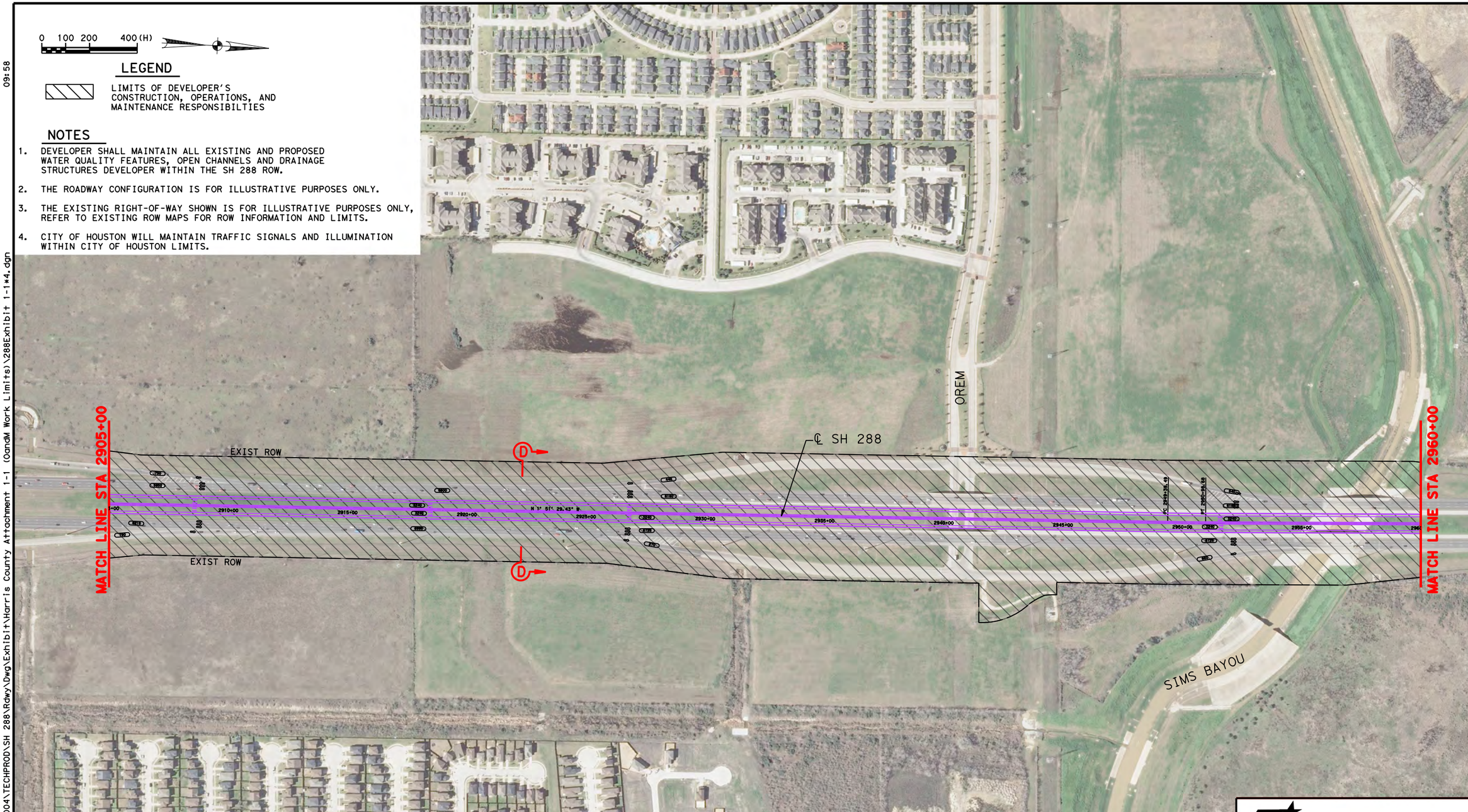

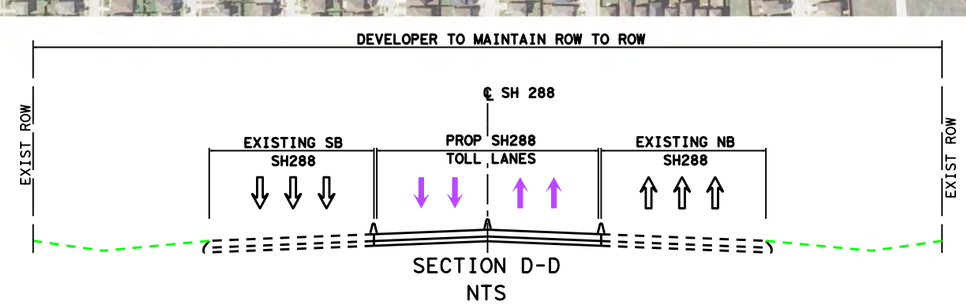

SECTION D-D
NTS

Texas Department of Transportation

HNTB

HNTB Corporation
The HNTB Companies
Engineers Architects Planners
TBPE FIRM NO. 420

ATTACHMENT 1-1
SH 288 INITIAL DEVELOPMENT, OPERATIONS, AND MAINTENANCE OF THE HARRIS CO PROJECT

DSN:	FED. RD. DIV. NO.	STATE	PROJECT NO.			HIGHWAY NO.
CK:	6	TEXAS				SH 288
DRN:	STATE DISTRICT	COUNTY	CONTROL NO.	SECTION NO.	JOB NO.	SHEET NO.
CK:	HOU	HARRIS				4

Scale: 400.000000:1.000000 Plotted on:12/18/2014 09:58
Design Filename: \\Hoxw00\Jobs\59004\TECHPROD\SH 288\Rdwy\Dwg\Exhibit\Harris County Attachment 1-1 (OandM Work Limits)\288Exhibit 1-1*4.dgn
Pen Table: \\Hoxw00\Jobs\59004\TECHPROD\SH 288\Rdwy\plots\59004*SH288*11X17.pen
dnallion

0 100 200 400 (H)

LEGEND

LIMITS OF DEVELOPER'S CONSTRUCTION, OPERATIONS, AND MAINTENANCE RESPONSIBILTIES

NOTES

1. DEVELOPER SHALL MAINTAIN ALL EXISTING AND PROPOSED WATER QUALITY FEATURES, OPEN CHANNELS AND DRAINAGE STRUCTURES WITHIN THE SH 288 ROW.
2. THE ROADWAY CONFIGURATION IS FOR ILLUSTRATIVE PURPOSES ONLY.
3. THE EXISTING RIGHT-OF-WAY SHOWN IS FOR ILLUSTRATIVE PURPOSES ONLY, REFER TO EXISTING ROW MAPS FOR ROW INFORMATION AND LIMITS.
4. CITY OF HOUSTON WILL MAINTAIN TRAFFIC SIGNALS AND ILLUMINATION WITHIN CITY OF HOUSTON LIMITS.

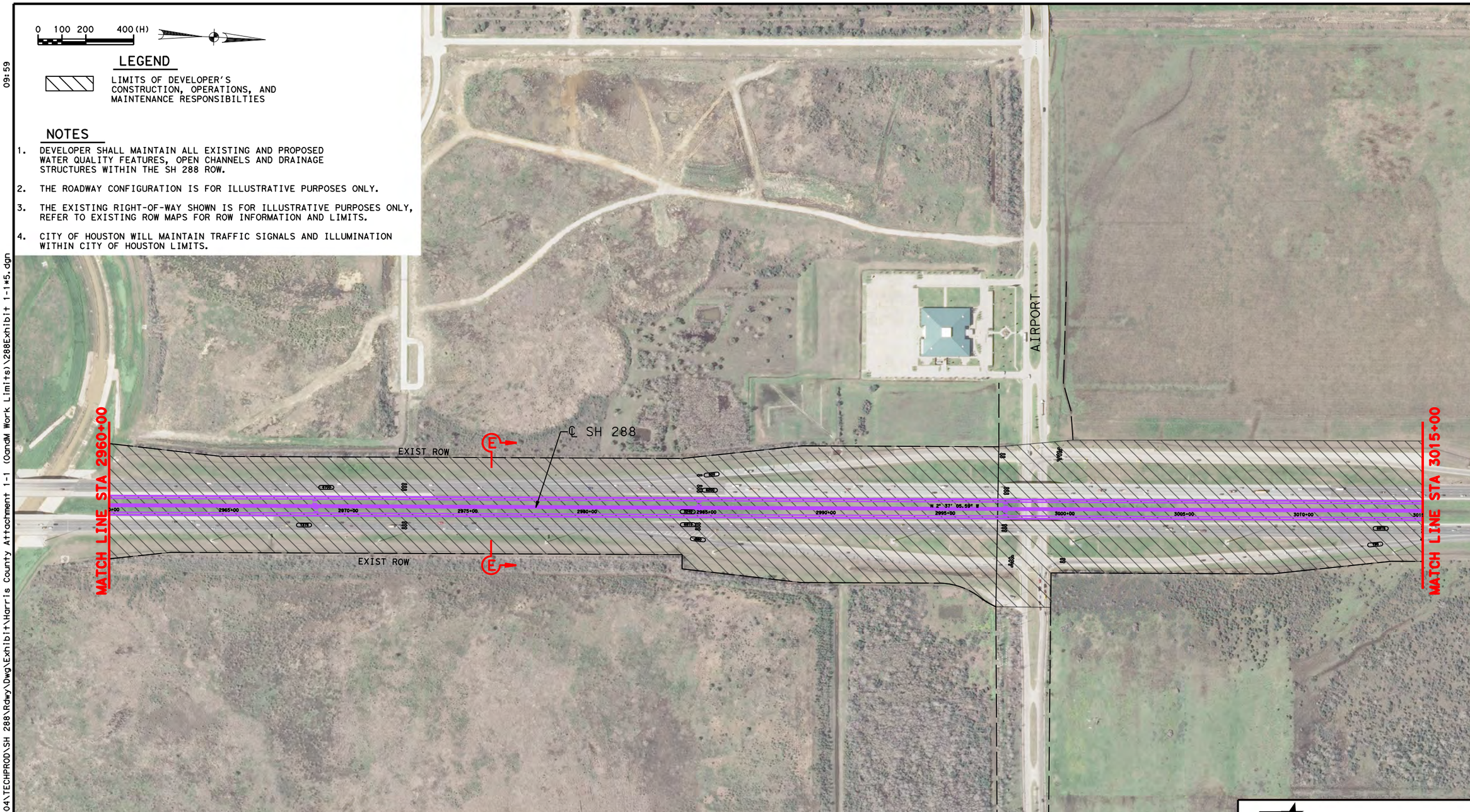

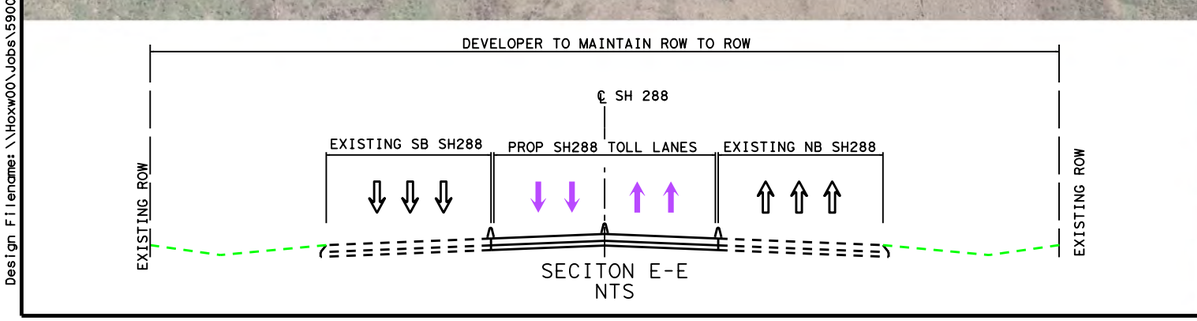

Texas Department of Transportation

HNTB

HNTB Corporation
The HNTB Companies
Engineers Architects Planners
TBPE FIRM NO. 420

ATTACHMENT 1-1
SH 288 INITIAL DEVELOPMENT, OPERATIONS, AND MAINTENANCE OF THE HARRIS CO PROJECT

DSN:	FED. RD. DIV. NO.	STATE	PROJECT NO.			HIGHWAY NO.
CK:	6	TEXAS				SH 288
DRN:	STATE DISTRICT	COUNTY	CONTROL NO.	SECTION NO.	JOB NO.	SHEET NO.
CK:	HOU	HARRIS				5

Scale: 400.000000:1.000000 Plotted on:12/18/2014 09:59
Design Filename: \\Hoxw00\Jobs\59004\TECHPROD\SH 288\Rdwy\Dwg\Exhibit\Harris County Attachment 1-1 (OandM Work Limits)\288Exhibit 1-1*5.dgn
Pen Table: \\Hoxw00\Jobs\59004\TECHPROD\SH 288\Rdwy\plots\59004*SH288*11X17.pen
dnallion

0 100 200 400 (H)

LEGEND

LIMITS OF DEVELOPER'S CONSTRUCTION, OPERATIONS, AND MAINTENANCE RESPONSIBILTIES

NOTES

1. DEVELOPER SHALL MAINTAIN ALL EXISTING AND PROPOSED WATER QUALITY FEATURES, OPEN CHANNELS AND DRAINAGE STRUCTURES WITHIN THE SH 288 ROW.
2. THE ROADWAY CONFIGURATION IS FOR ILLUSTRATIVE PURPOSES ONLY.
3. THE EXISTING RIGHT-OF-WAY SHOWN IS FOR ILLUSTRATIVE PURPOSES ONLY, REFER TO EXISTING ROW MAPS FOR ROW INFORMATION AND LIMITS.
4. CITY OF HOUSTON WILL MAINTAIN TRAFFIC SIGNALS AND ILLUMINATION WITHIN CITY OF HOUSTON LIMITS.

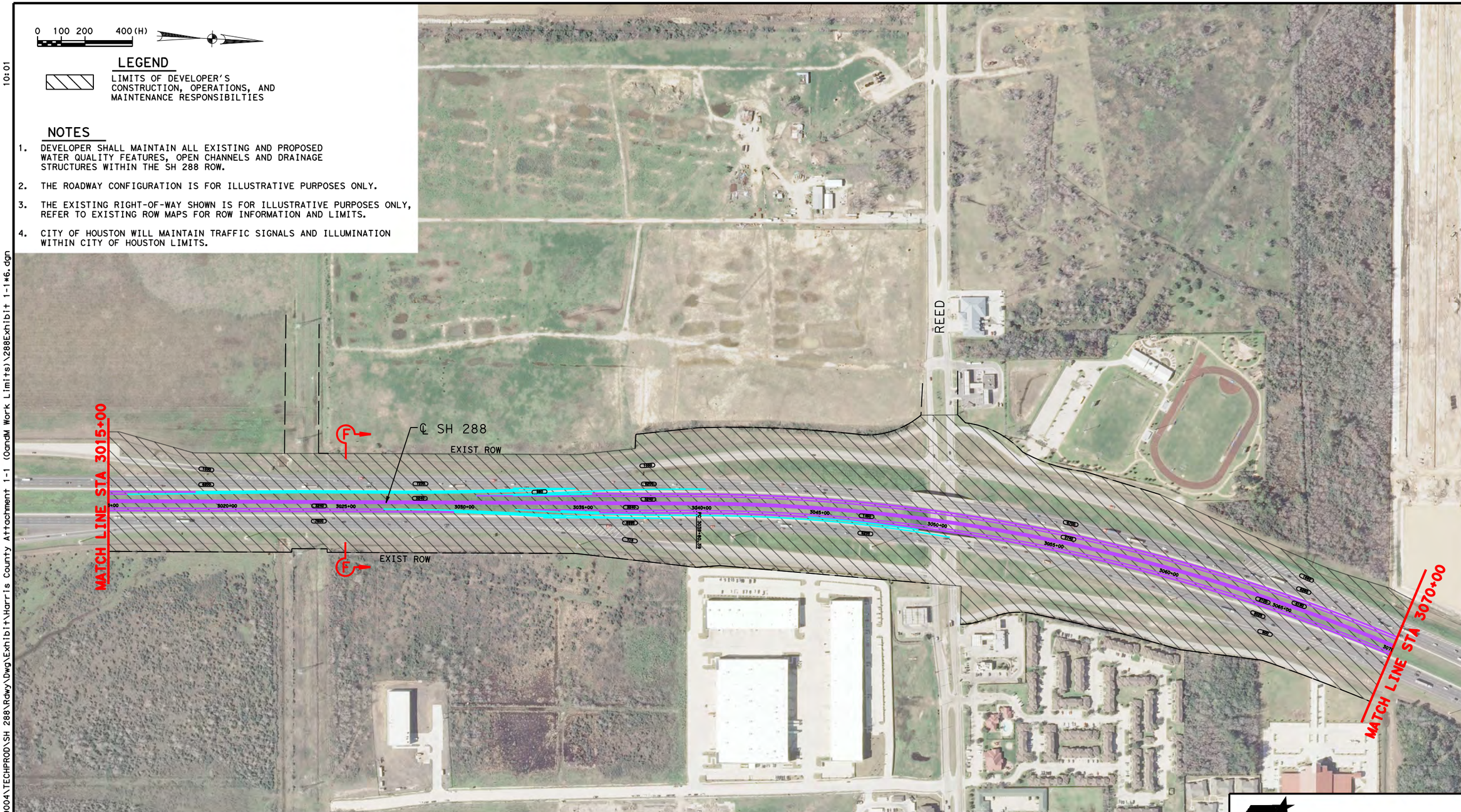

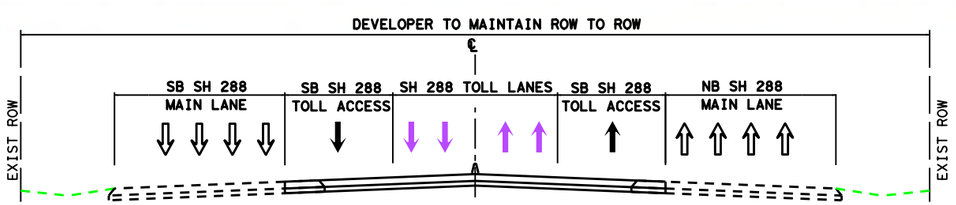

SECTION F-F
NTS

Texas Department of Transportation

HNTB

HNTB Corporation
The HNTB Companies
Engineers Architects Planners
TBPE FIRM NO. 420

ATTACHMENT 1-1
SH 288 INITIAL DEVELOPMENT, OPERATIONS, AND MAINTENANCE OF THE HARRIS CO PROJECT

DSN:	FED. RD. DIV. NO.	STATE	PROJECT NO.			HIGHWAY NO.
CK:	6	TEXAS				SH 288
DRN:	STATE DISTRICT	COUNTY	CONTROL NO.	SECTION NO.	JOB NO.	SHEET NO.
CK:	HOU	HARRIS				6

Scale: 400.000000:1.000000 Plotted on:12/18/2014 10:01

Design Filename: \\Hoxw00\Jobs\59004\TECHPROD\SH 288\Rdwy\Dwg\Exhibit\Harris County Attachment 1-1 (OandM Work Limits)\288Exhibit 1-1*6.dgn

Pen Table: \\Hoxw00\Jobs\59004\TECHPROD\SH 288\Rdwy\plots\59004*SH288*11X17.pen

dnaillon

0 100 200 400 (H)

LEGEND

LIMITS OF DEVELOPER'S CONSTRUCTION, OPERATIONS, AND MAINTENANCE RESPONSIBILTIES

NOTES

1. DEVELOPER SHALL MAINTAIN ALL EXISTING AND PROPOSED WATER QUALITY FEATURES, OPEN CHANNELS AND DRAINAGE STRUCTURES WITHIN THE SH 288 ROW.
2. THE ROADWAY CONFIGURATION IS FOR ILLUSTRATIVE PURPOSES ONLY.
3. THE EXISTING RIGHT-OF-WAY SHOWN IS FOR ILLUSTRATIVE PURPOSES ONLY, REFER TO EXISTING ROW MAPS FOR ROW INFORMATION AND LIMITS.
4. CITY OF HOUSTON WILL MAINTAIN TRAFFIC SIGNALS AND ILLUMINATION WITHIN CITY OF HOUSTON LIMITS.
5. DEVELOPER RESPONSIBLE FOR MAINTENANCE OF BRIDGES OVER UPRR ROW INCLUDING SUBSTRUCTURE OF EXISTING BRIDGES IN UPRR ROW. UPRR ROW AND DITCHES UNDER ROADWAY BRIDGES IS THE RESPONSIBILITY OF UPRR.

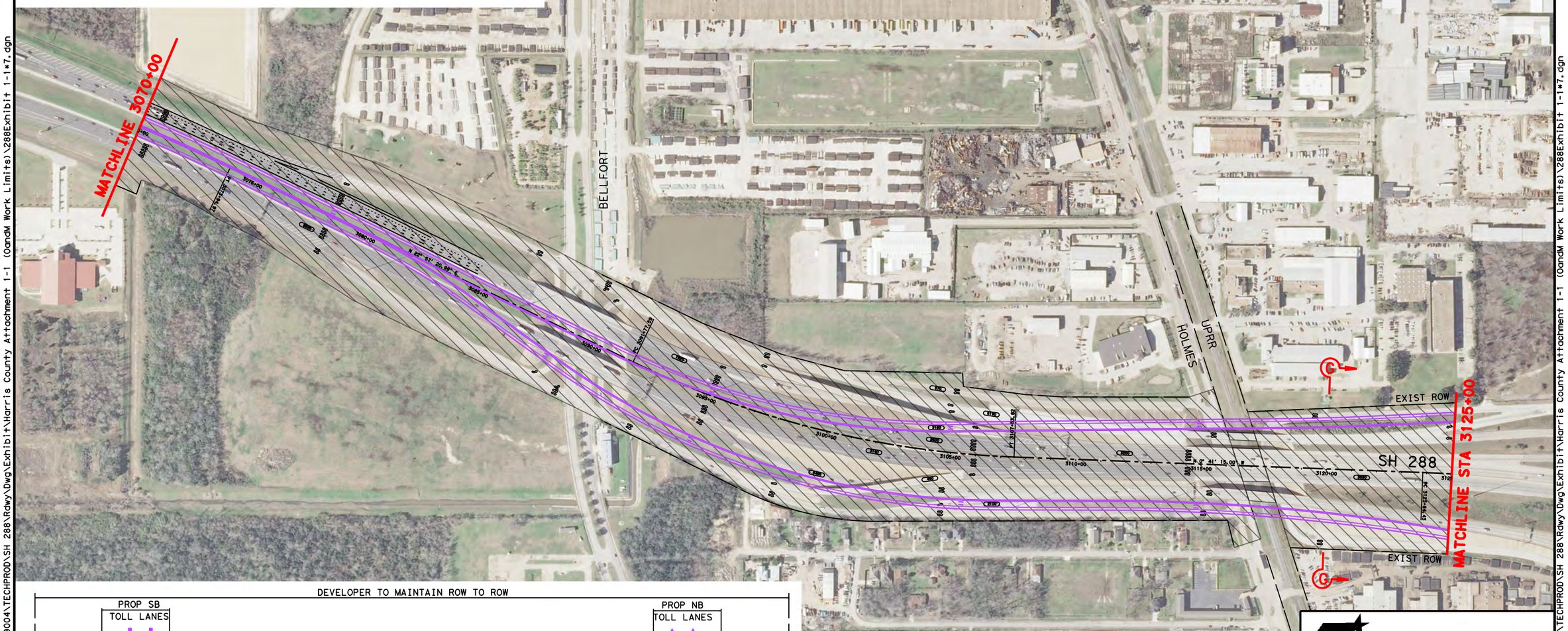

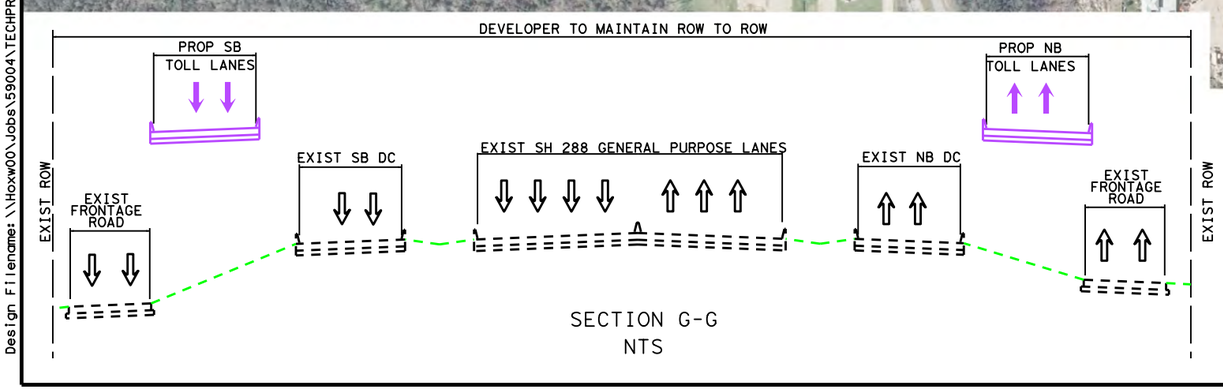

SECTION G-G
NTS

Texas Department of Transportation

HNTB

HNTB Corporation
The HNTB Companies
Engineers Architects Planners
TBPE FIRM NO. 420

ATTACHMENT 1-1
SH 288 INITIAL DEVELOPMENT, OPERATIONS, AND MAINTENANCE OF THE HARRIS CO PROJECT

DSN:	FED. RD. DIV. NO.	STATE	PROJECT NO.			HIGHWAY NO.
CK:	6	TEXAS				SH 288
DRN:	STATE DISTRICT	COUNTY	CONTROL NO.	SECTION NO.	JOB NO.	SHEET NO.
CK:	HOU	HARRIS				7

Scale: 400.000000:1.000000 Plotted on:12/18/2014 10:02
Design Filename: \\Hoxw00\Jobs\59004\TECHPROD\SH 288\Rdwy\Dwg\Exhibit\Harris County Attachment 1-1 (OandM Work Limits)\288Exhibit 1-1*7.dgn
Pen Table: \\Hoxw00\Jobs\59004\TECHPROD\SH 288\Rdwy\plots\59004*SH288*11X17.pen
dnallion

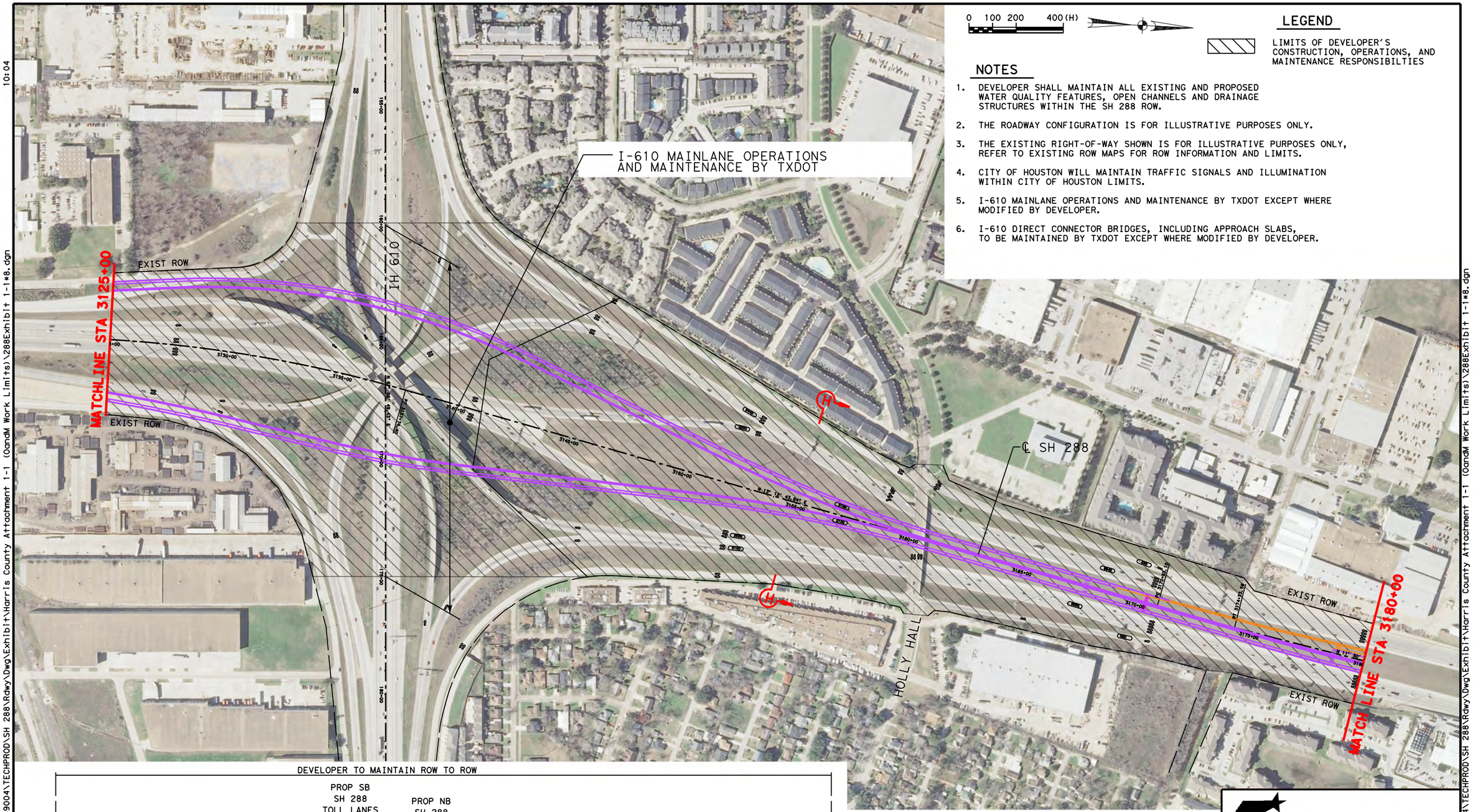

0 100 200 400 (H)

LEGEND

LIMITS OF DEVELOPER'S CONSTRUCTION, OPERATIONS, AND MAINTENANCE RESPONSIBILTIES

NOTES

1. DEVELOPER SHALL MAINTAIN ALL EXISTING AND PROPOSED WATER QUALITY FEATURES, OPEN CHANNELS AND DRAINAGE STRUCTURES WITHIN THE SH 288 ROW.
2. THE ROADWAY CONFIGURATION IS FOR ILLUSTRATIVE PURPOSES ONLY.
3. THE EXISTING RIGHT-OF-WAY SHOWN IS FOR ILLUSTRATIVE PURPOSES ONLY, REFER TO EXISTING ROW MAPS FOR ROW INFORMATION AND LIMITS.
4. CITY OF HOUSTON WILL MAINTAIN TRAFFIC SIGNALS AND ILLUMINATION WITHIN CITY OF HOUSTON LIMITS.
5. I-610 MAINLANE OPERATIONS AND MAINTENANCE BY TXDOT EXCEPT WHERE MODIFIED BY DEVELOPER.
6. I-610 DIRECT CONNECTOR BRIDGES, INCLUDING APPROACH SLABS, TO BE MAINTAINED BY TXDOT EXCEPT WHERE MODIFIED BY DEVELOPER.

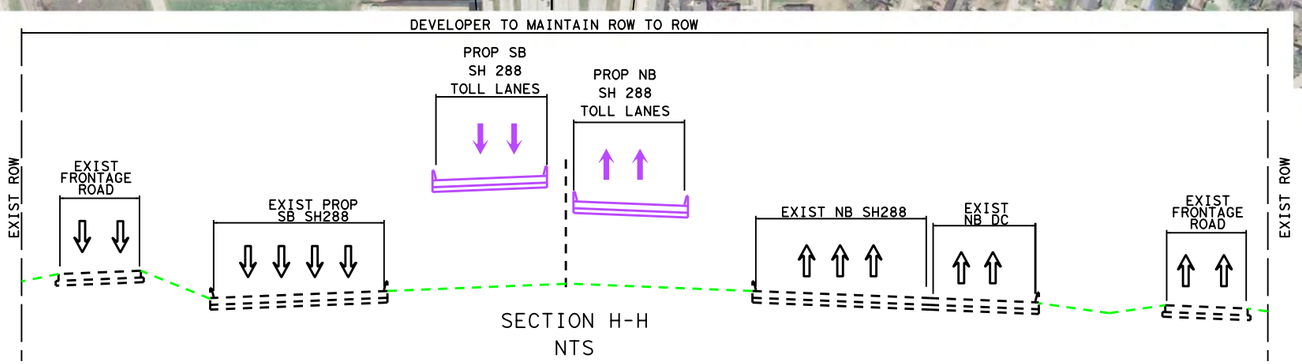

SECTION H-H
NTS

Texas Department of Transportation®

HNTB
HNTB Corporation
The HNTB Companies
Engineers Architects Planners
TBPE FIRM NO. 420

ATTACHMENT 1-1
SH 288 INITIAL DEVELOPMENT, OPERATIONS, AND MAINTENANCE OF THE HARRIS CO PROJECT

DSN:	FED. RD. DIV. NO.	STATE	PROJECT NO.			HIGHWAY NO.
CK:	6	TEXAS				SH 288
DRN:	STATE DISTRICT	COUNTY	CONTROL NO.	SECTION NO.	JOB NO.	SHEET NO.
CK:	HOU	HARRIS				8

Scale: 400.000000:1.000000 Plotted on:12/18/2014 10:04
Design Filename: \\Hoxw00\Jobs\59004\TECHPROD\SH 288\Rdwy\Dwg\Exhibit\Harris County Attachment 1-1 (OandM Work Limits)\288Exhibit 1-1*8.dgn
Pen Table: \\Hoxw00\Jobs\59004\TECHPROD\SH 288\Rdwy\plots\59004*SH288*11X17.pen
dnaillon

0 100 200 400 (H)

LEGEND

LIMITS OF DEVELOPER'S CONSTRUCTION, OPERATIONS, AND MAINTENANCE RESPONSIBILTIES

NOTES

1. DEVELOPER SHALL MAINTAIN ALL EXISTING AND PROPOSED WATER QUALITY FEATURES, OPEN CHANNELS AND DRAINAGE STRUCTURES WITHIN THE SH 288 ROW.
2. THE ROADWAY CONFIGURATION IS FOR ILLUSTRATIVE PURPOSES ONLY.
3. THE EXISTING RIGHT-OF-WAY SHOWN IS FOR ILLUSTRATIVE PURPOSES ONLY, REFER TO EXISTING ROW MAPS FOR ROW INFORMATION AND LIMITS.
4. CITY OF HOUSTON WILL MAINTAIN TRAFFIC SIGNALS AND ILLUMINATION WITHIN CITY OF HOUSTON LIMITS.

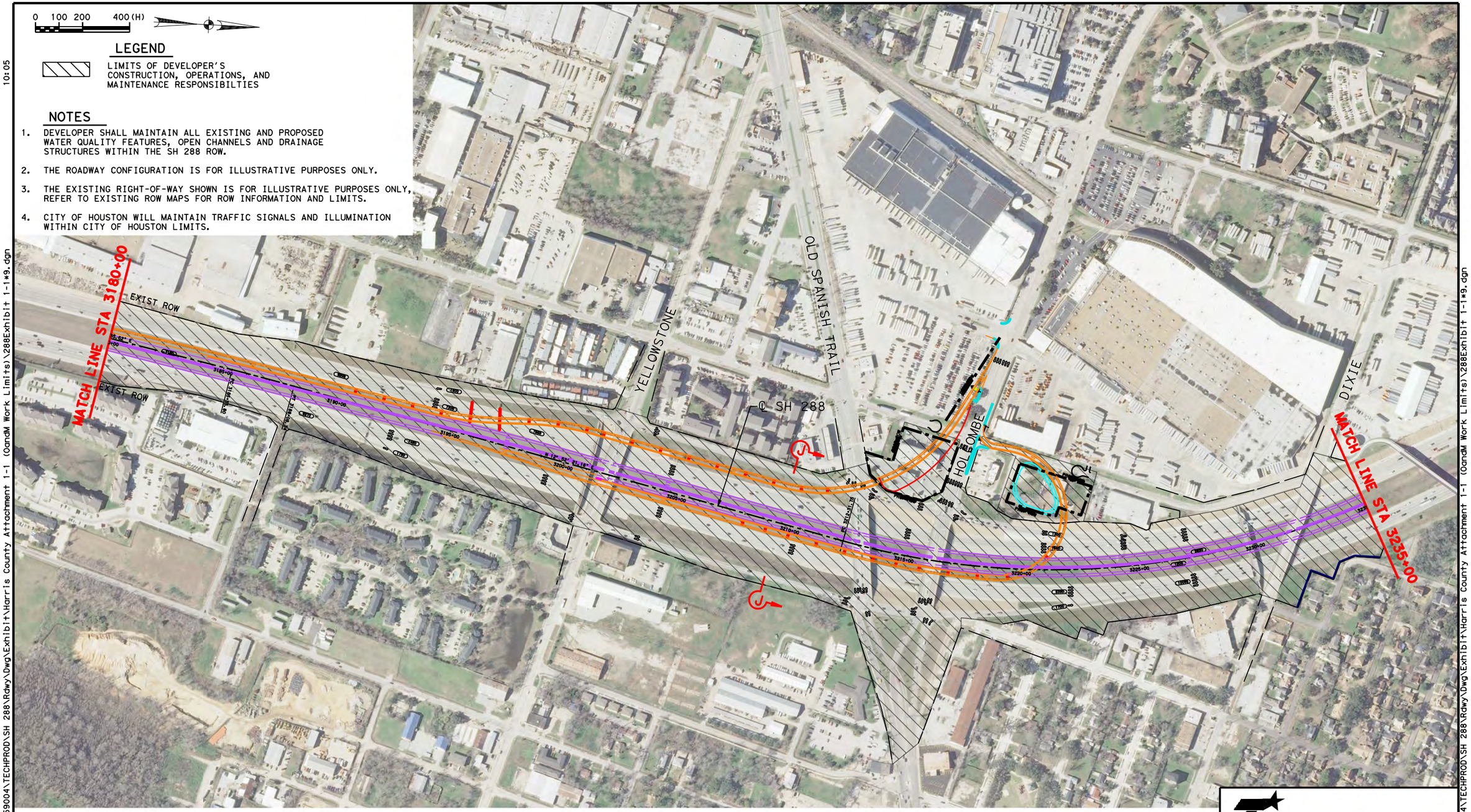

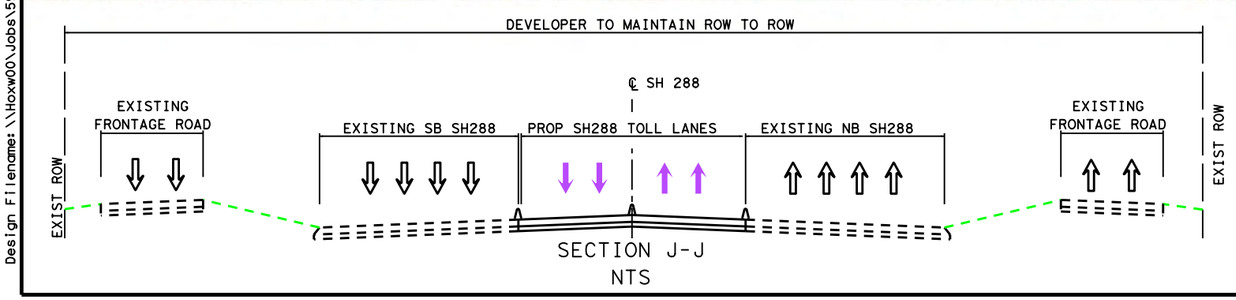

SECTION J-J
NTS

Texas Department of Transportation

HNTB

HNTB Corporation
The HNTB Companies
Engineers Architects Planners
TBPE FIRM NO. 420

ATTACHMENT 1-1
SH 288 INITIAL DEVELOPMENT, OPERATIONS, AND MAINTENANCE OF THE HARRIS CO PROJECT

DSN:	FED. RD. DIV. NO.	STATE	PROJECT NO.			HIGHWAY NO.
CK:	6	TEXAS				SH 288
DRN:	STATE DISTRICT	COUNTY	CONTROL NO.	SECTION NO.	JOB NO.	SHEET NO.
CK:	HOU	HARRIS				9

Scale: 400.000000:1.000000 Plotted on:12/18/2014 10:05
Pen Table:\\Hoxw00\Jobs\59004\TECHPROD\SH 288\Rdwy\plots\59004*SH288*11X17.pen
Design Filename:\\Hoxw00\Jobs\59004\TECHPROD\SH 288\Rdwy\Dwg\Exhibit*Harris County Attachment 1-1 (OandM Work Limits)\288Exhibit 1-1*9.dgn
dnalilion
Design Filename:\\Hoxw00\Jobs\59004\TECHPROD\SH 288\Rdwy\Dwg\Exhibit*Harris County Attachment 1-1 (OandM Work Limits)\288Exhibit 1-1*9.dgn

0 100 200 400 (H)

LEGEND

LIMITS OF DEVELOPER'S CONSTRUCTION, OPERATIONS, AND MAINTENANCE RESPONSIBILTIES

NOTES

1. DEVELOPER SHALL MAINTAIN ALL EXISTING AND PROPOSED WATER QUALITY FEATURES, OPEN CHANNELS AND DRAINAGE STRUCTURES WITHIN THE SH 288 ROW.
2. THE ROADWAY CONFIGURATION IS FOR ILLUSTRATIVE PURPOSES ONLY.
3. THE EXISTING RIGHT-OF-WAY SHOWN IS FOR ILLUSTRATIVE PURPOSES ONLY, REFER TO EXISTING ROW MAPS FOR ROW INFORMATION AND LIMITS.
4. CITY OF HOUSTON WILL MAINTAIN TRAFFIC SIGNALS AND ILLUMINATION WITHIN CITY OF HOUSTON LIMITS.

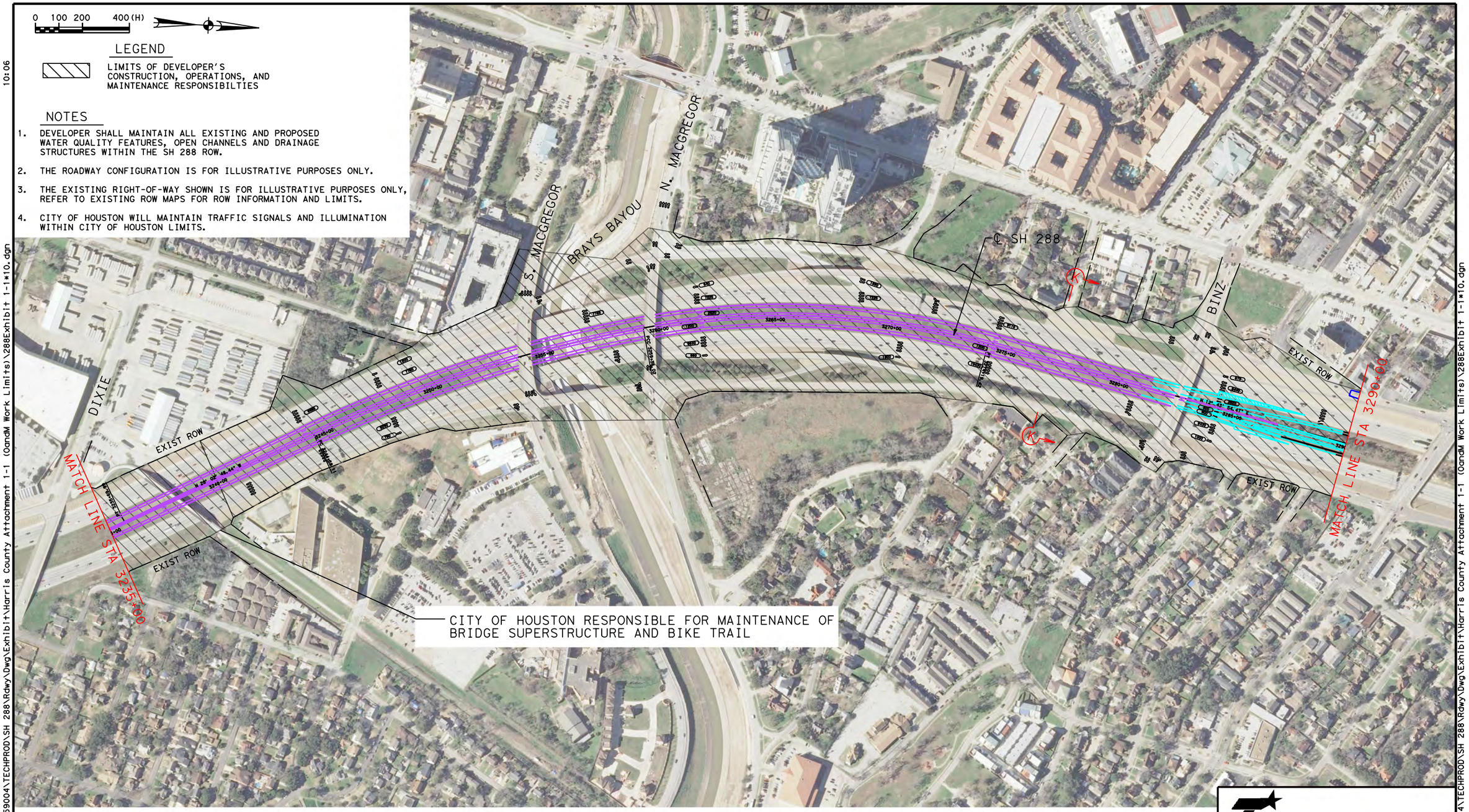

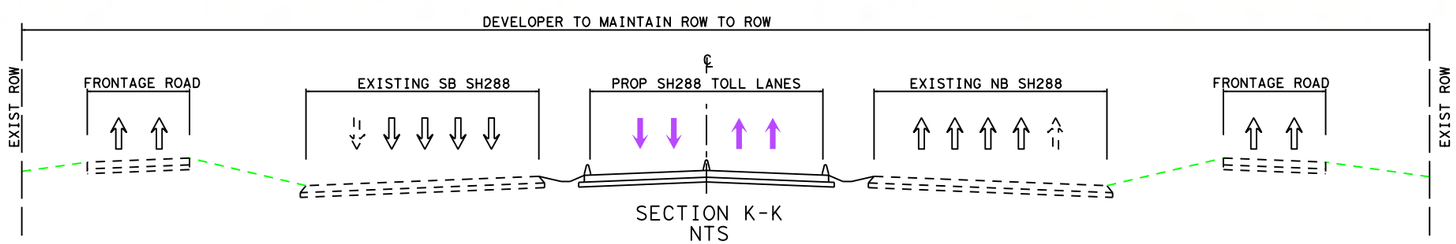

SECTION K-K
NTS

Texas Department of Transportation

HNTB

HNTB Corporation
The HNTB Companies
Engineers Architects Planners
TBPE FIRM NO. 420

ATTACHMENT 1-1
SH 288 INITIAL
DEVELOPMENT, OPERATIONS,
AND MAINTENANCE OF THE
HARRIS CO PROJECT

DSN:	FED. RD. DIV. NO.	STATE	PROJECT NO.			HIGHWAY NO.
CK:	6	TEXAS				SH 288
DRN:	STATE DISTRICT	COUNTY	CONTROL NO.	SECTION NO.	JOB NO.	SHEET NO.
CK:	HOU	HARRIS				10

Scale: 400.000000:1.000000 Plotted on:12/18/2014 10:06
Design Filename: \\Hoxw00\Jobs\59004\TECHPROD\SH 288\Rdwy\Dwg\Exhibit\Harris County Attachment 1-1 (OandM Work Limits)\288Exhibit 1-1*10.dgn
Pen Table: \\Hoxw00\Jobs\59004\TECHPROD\SH 288\Rdwy\plots\59004*SH288*11X17.pen
dnallion

0 100 200 400 (H)

LEGEND

LIMITS OF DEVELOPER'S CONSTRUCTION, OPERATIONS, AND MAINTENANCE RESPONSIBILTIES

NOTES

1. DEVELOPER SHALL MAINTAIN ALL EXISTING AND PROPOSED WATER QUALITY FEATURES, OPEN CHANNELS AND DRAINAGE STRUCTURES WITHIN THE SH 288 ROW.
2. THE ROADWAY CONFIGURATION IS FOR ILLUSTRATIVE PURPOSES ONLY.
3. THE EXISTING RIGHT-OF-WAY SHOWN IS FOR ILLUSTRATIVE PURPOSES ONLY, REFER TO EXISTING ROW MAPS FOR ROW INFORMATION AND LIMITS.
4. CITY OF HOUSTON WILL MAINTAIN TRAFFIC SIGNALS AND ILLUMINATION WITHIN CITY OF HOUSTON LIMITS.

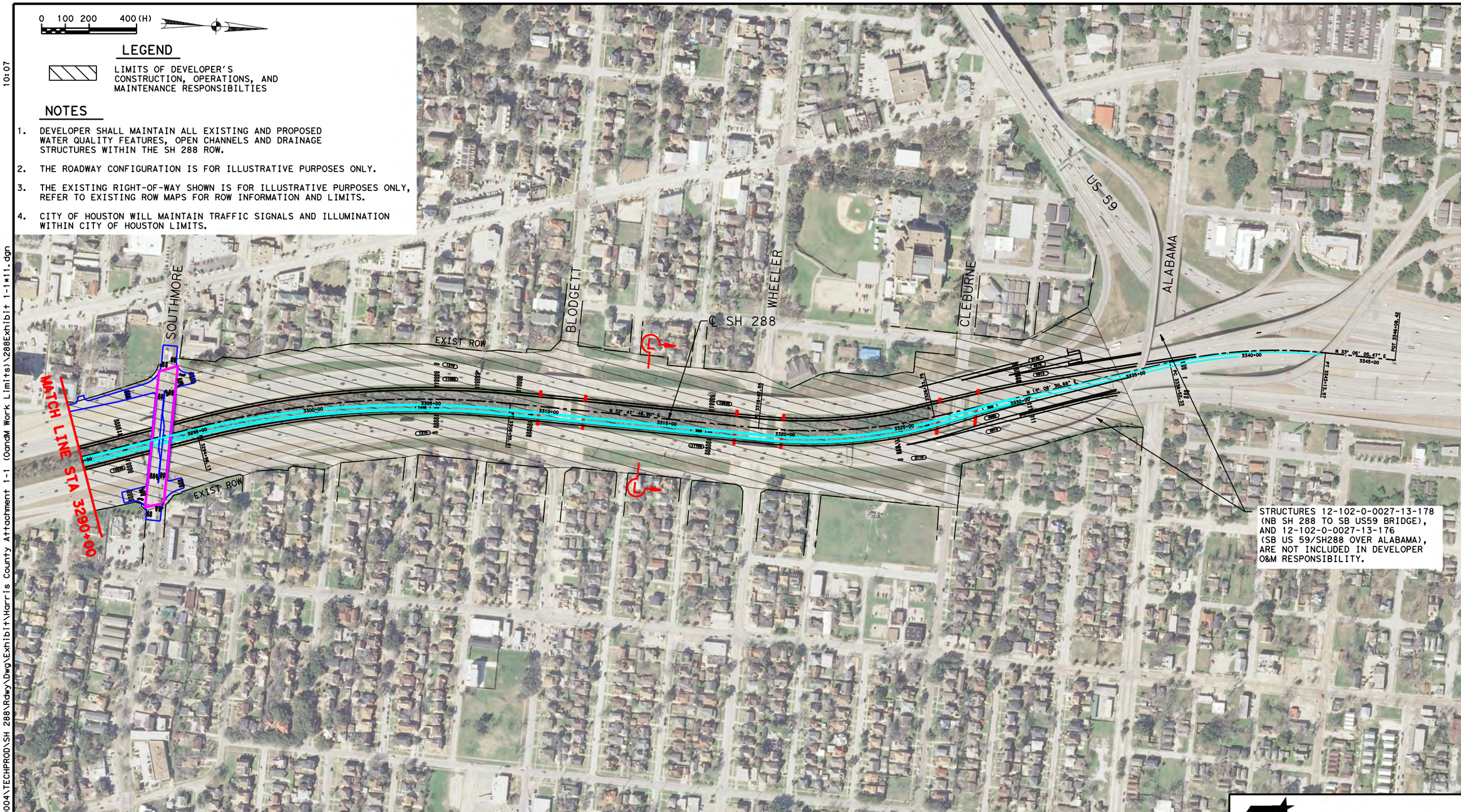

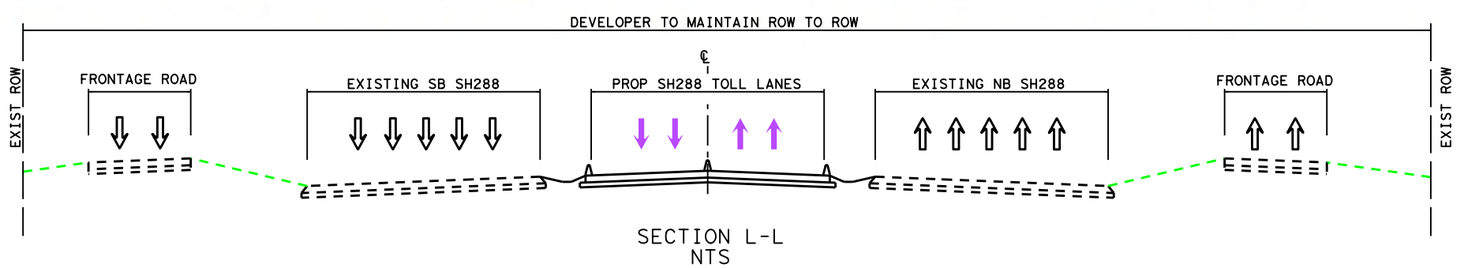

SECTION L-L
NTS

Texas Department of Transportation

HNTB

HNTB Corporation
The HNTB Companies
Engineers Architects Planners
TBPE FIRM NO. 420

ATTACHMENT 1-1
SH 288 INITIAL DEVELOPMENT, OPERATIONS, AND MAINTENANCE OF THE HARRIS CO PROJECT

DSN:	FED. RD. DIV. NO.	STATE	PROJECT NO.			HIGHWAY NO.
CK:	6	TEXAS				SH 288
DRN:	STATE DISTRICT	COUNTY	CONTROL NO.	SECTION NO.	JOB NO.	SHEET NO.
CK:	HOU	HARRIS				11

Scale: 400.000000:1.000000 Plotted on:12/18/2014 10:07
Design Filename: \\Hoxw00\Jobs\59004\TECHPROD\SH 288\Rdwy\Dwg\Exhibit\Harris County Attachment 1-1 (OandM Work Limits)\288Exhibit 1-1*11.dgn
Pen Table: \\Hoxw00\Jobs\59004\TECHPROD\SH 288\Rdwy\plots\59004*SH288*11X17.pen
dnaillon

0 100 200 400

LEGEND

LIMITS OF DEVELOPER'S CONSTRUCTION, OPERATIONS, AND MAINTENANCE RESPONSIBILTIES

NOTES

1. DEVELOPER SHALL MAINTAIN ALL DIRECT CONNECTOR BRIDGE STRUCTURES AND ASSOCIATED DRAINAGE STRUCTURES CONSTRUCTED BY THE DEVELOPER TO ACCOMODATE CONNECTION TO THE SAM HOUSTON TOLLWAY.
2. THE ROADWAY CONFIGURATION IS FOR ILLUSTRATIVE PURPOSES ONLY.
3. THE EXISTING RIGHT-OF-WAY SHOWN IS FOR ILLUSTRATIVE PURPOSES ONLY, REFER TO EXISTING ROW MAPS FOR ROW INFORMATION AND LIMITS.
4. CITY OF HOUSTON WILL MAINTAIN TRAFFIC SIGNALS AND ILLUMINATION WITHIN CITY OF HOUSTON LIMITS.

EXIST ROW

SAM HOUSTON TOLLWAY

MATCH LINE A

EXIST ROW

DEVELOPER RESPONSIBLE FOR O&M ON DC'S TO AND FROM SH288 AND BW8, AND FOR AUXILIARY LANES CONSTRUCTED ON BW8 FOR 288 DC'S

KIRBY DRIVE

DEVELOPER RESPONSIBLE FOR O&M ON DC'S TO AND FROM SH288 AND BW8, AND FOR AUXILIARY LANES CONSTRUCTED ON BW8 FOR 288 DC'S

Texas Department of Transportation

HNTB

HNTB Corporation
The HNTB Companies
Engineers Architects Planners
TBPE FIRM NO. 420

ATTACHMENT 1-1
SH 288 INITIAL DEVELOPMENT, OPERATIONS, AND MAINTENANCE OF THE HARRIS CO PROJECT

DSN:	FED. RD. DIV. NO.	STATE	PROJECT NO.			HIGHWAY NO.
CK:	6	TEXAS				SH 288
DRN:	STATE DISTRICT	COUNTY	CONTROL NO.	SECTION NO.	JOB NO.	SHEET NO.
CK:	HOU	HARRIS				12

Scale: 400.000000:1.000000 Plotted on:12/18/2014 10:08
Design Filename: \\Hoxw00\Jobs\59004\TECHPROD\SH 288\Rdwy\Dwg\Exhibit\Harris County Attachment 1-1 (OandM Work Limits)\288Exhibit 1-1*12 with BW8.dgn
Pen Table: \\Hoxw00\Jobs\59004\TECHPROD\SH 288\Rdwy\plots\59004*SH288*11X17.pen
dnaillon

Scale: 400.000000:1.000000 Plotted on:12/18/2014 10:20
Design Filename: \\Hoxw00\Jobs\59004\TECHPROD\SH 288\Rdwy\Plots\59004*SH288*11X17.pen
Pen Table: \\Hoxw00\Jobs\59004\TECHPROD\SH 288\Rdwy\Dwg\Exhibit\Harris County Attachment 1-1 (OandM Work Limits)\288Exhibit 1-1*13 with BW8.dgn
dnaillon

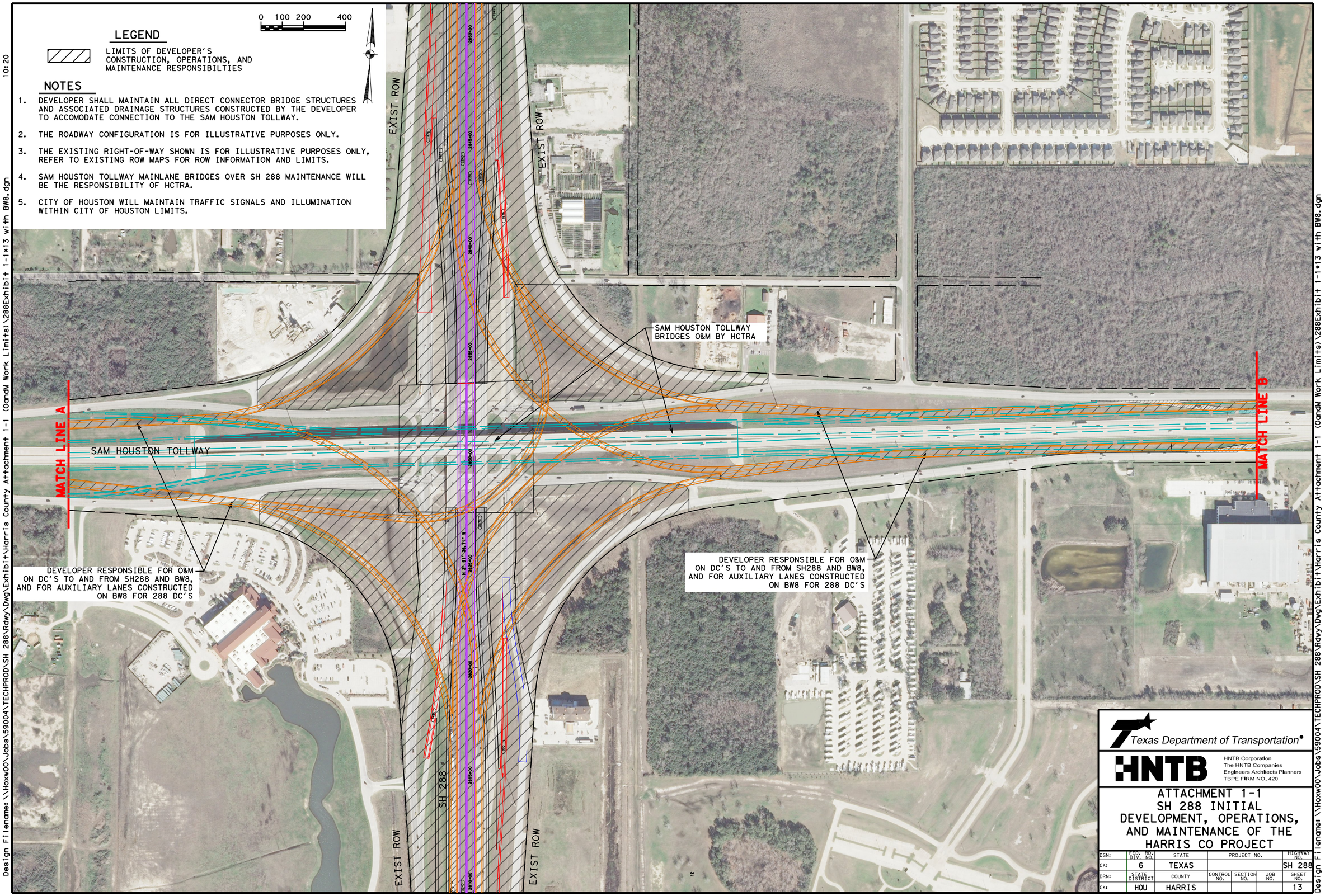

Texas Department of Transportation

HNTB
HNTB Corporation
The HNTB Companies
Engineers Architects Planners
TBPE FIRM NO. 420

ATTACHMENT 1-1
SH 288 INITIAL DEVELOPMENT, OPERATIONS, AND MAINTENANCE OF THE HARRIS CO PROJECT

DSN:	FED. RD. DIV. NO.	STATE	PROJECT NO.			HIGHWAY NO.
CK:	6	TEXAS				SH 288
DRN:	STATE DISTRICT	COUNTY	CONTROL NO.	SECTION NO.	JOB NO.	SHEET NO.
CK:	HOU	HARRIS				13

Design Filename: \\Hoxw00\Jobs\59004\TECHPROD\SH 288\Rdwy\Dwg\Exhibit\Harris County Attachment 1-1 (OandM Work Limits)\288Exhibit 1-1*13 with BW8.dgn

0 100 200 400

LEGEND

LIMITS OF DEVELOPER'S CONSTRUCTION, OPERATIONS, AND MAINTENANCE RESPONSIBILTIES

NOTES

1. DEVELOPER SHALL MAINTAIN ALL DIRECT CONNECTOR BRIDGE STRUCTURES AND ASSOCIATED DRAINAGE STRUCTURES CONSTRUCTED BY THE DEVELOPER TO ACCOMODATE CONNECTION TO THE SAM HOUSTON TOLLWAY.
2. THE ROADWAY CONFIGURATION IS FOR ILLUSTRATIVE PURPOSES ONLY.
3. THE EXISTING RIGHT-OF-WAY SHOWN IS FOR ILLUSTRATIVE PURPOSES ONLY, REFER TO EXISTING ROW MAPS FOR ROW INFORMATION AND LIMITS.
4. CITY OF HOUSTON WILL MAINTAIN TRAFFIC SIGNALS AND ILLUMINATION WITHIN CITY OF HOUSTON LIMITS.

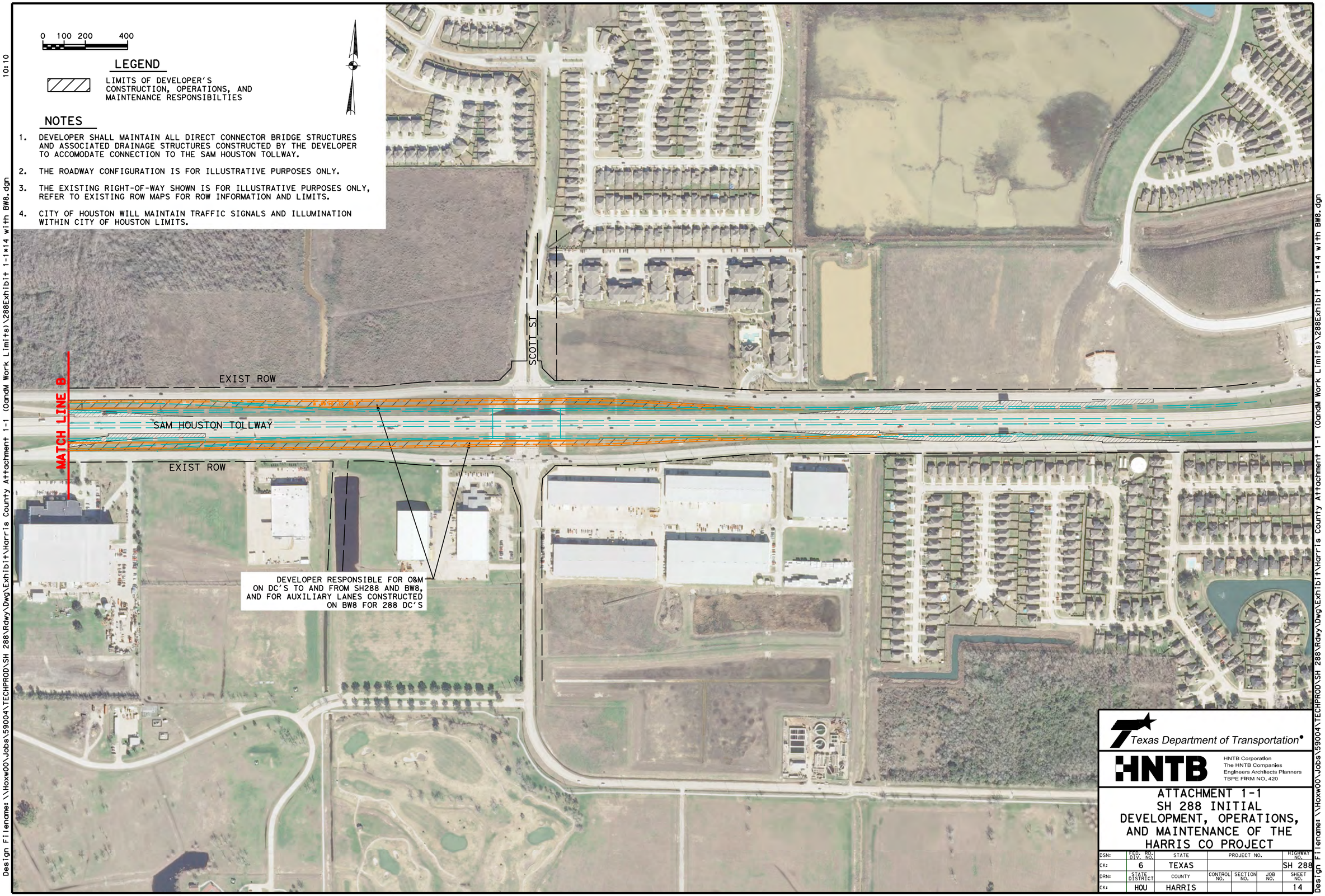

Texas Department of Transportation

HNTB

HNTB Corporation
The HNTB Companies
Engineers Architects Planners
TBPE FIRM NO. 420

ATTACHMENT 1-1
SH 288 INITIAL DEVELOPMENT, OPERATIONS, AND MAINTENANCE OF THE HARRIS CO PROJECT

DSN:	FED. RD. DIV. NO.	STATE	PROJECT NO.			HIGHWAY NO.
CK:	6	TEXAS				SH 288
DRN:	STATE DISTRICT	COUNTY	CONTROL NO.	SECTION NO.	JOB NO.	SHEET NO.
CK:	HOU	HARRIS				14

Scale: 400.000000:1.000000 Plotted on:12/18/2014 10:10
Pen Table:\\Hoxw00\Jobs\59004\TECHPROD\SH 288\Rdwy\plots\59004*SH288*11X17.pen
Design Filename: \\Hoxw00\Jobs\59004\TECHPROD\SH 288\Rdwy\Dwg\Exhibit\Harris County Attachment 1-1 (OandM Work Limits)\288Exhibit 1-1*14 with BW8.dgn
dnailion
Design Filename: \\Hoxw00\Jobs\59004\TECHPROD\SH 288\Rdwy\Dwg\Exhibit\Harris County Attachment 1-1 (OandM Work Limits)\288Exhibit 1-1*14 with BW8.dgn