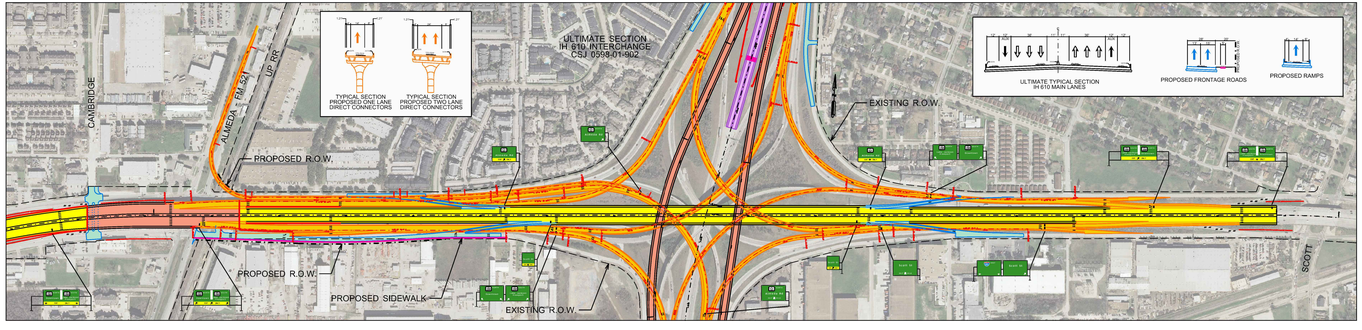

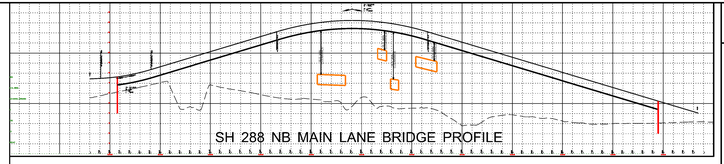

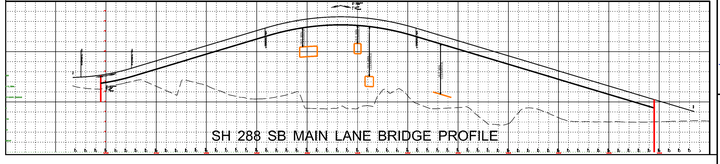

SH 288 EXISTING TYPICAL SECTION
I-610 TO US 59

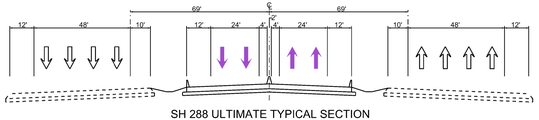

SH 288 ULTIMATE TYPICAL SECTION
I-610 TO US 59

I-610 TO US 59

SCHEMATIC LAYOUT
SH 288

COUNTY: HARRIS/BRAZORIA
LIMITS FROM: US 59
LIMITS TO: OR 60
CSJ: 0912-00-242
DATE: 03/05/2015
APPROVED: / /

(NOT A BIDDING DOCUMENT)
P.E.
TBPE NO.

LEGEND

DESCRIPTION	WIDTH	COLOR
PROPOSED MAIN LANES	2	BLACK-0
PROPOSED TOLL LANES	2	YELLOW-0R
PROPOSED FRIGHTAGE ROADS	2	BLUE-0
PROPOSED RAMPS	2	BLUE-0
PROPOSED DIRECT CONNECTOR	2	ORANGE-0
PROPOSED EMBANKMENT	1	RED-0
PROPOSED RETAINING WALL	1	RED-0
PROPOSED BRIDGE BENTS	1	RED-0
PROPOSED NOISE WALL	1	MAGENTA-0F
PROPOSED SIDEWALKS	1	MAGENTA-0R
PROPOSED CURB	1	MAGENTA-0
PROPOSED LINE INDICATOR	1	BROWN-0
PROPOSED RIGHT OF WAY	1	BLACK-0
CONTROL OF ACCESS	1	RED-0
TRAFFIC FLOW	1	BLACK-0
EXISTING RIGHT OF WAY	1	BLACK-0
EXISTING ROADWAY	1	GREEN-0
EXISTING ROADWAY TO BE REMOVED	1	BLACK-0
EXISTING LINE INDICATOR	1	BLACK-0
TRAFFIC COUNT YEARS - 12HV	1	BLACK-0

COLORFILL LEGEND
MAIN LANES
TOLL LANES
FRONTAGE ROAD/RAMPS
DIRECT CONNECTOR
BRIDGE

SCALE
0 100 200 300 400

DESIGN CRITERIA
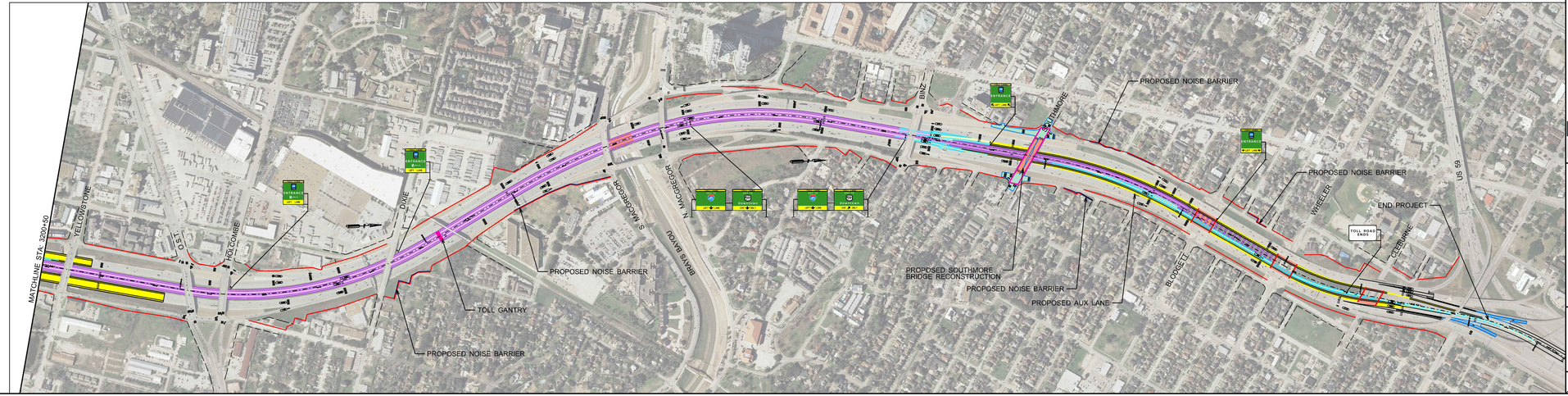
FUNCTIONAL CLASSIFICATION: FREEWAY
MAIN LANE DESIGN CRITERIA: FREEWAY
MAIN LANE DESIGN SPEED: 70 MPH / 60 MPH
FRONTAGE ROAD DESIGN CRITERIA: COLLECTPR
FRONTAGE ROAD DESIGN SPEED: 45 MPH
RAMP DESIGN SPEED: 45 MPH