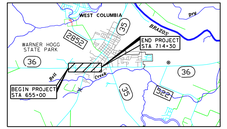

VICINITY MAP
(N.T.S.)

SH 36 / SH35 MAINLANES URBAN DESIGN SPEED IS 40 MPH
RAMPS / FRONTAGE RD URBAN DESIGN SPEED IS 35 MPH
FUNCTIONAL CLASSIFICATION - URBAN ARTERIAL

Texas Department of Transportation
HOUSTON DISTRICT

SCHEMATIC LAYOUT
BRAZORIA COUNTY
SH36

FROM: 0.77 MI SOUTH OF SH35
TO: 0.34 MI NORTH OF SH35

ORIGINAL PROJECT DATE: 06-01-2011
REVISION DATE: 06-01-2011

NOT A BIDDING DOCUMENT

CHR. R. CAMPOS, P.E.
DATE
TEXAS REGISTRATION NUMBER
PE-24

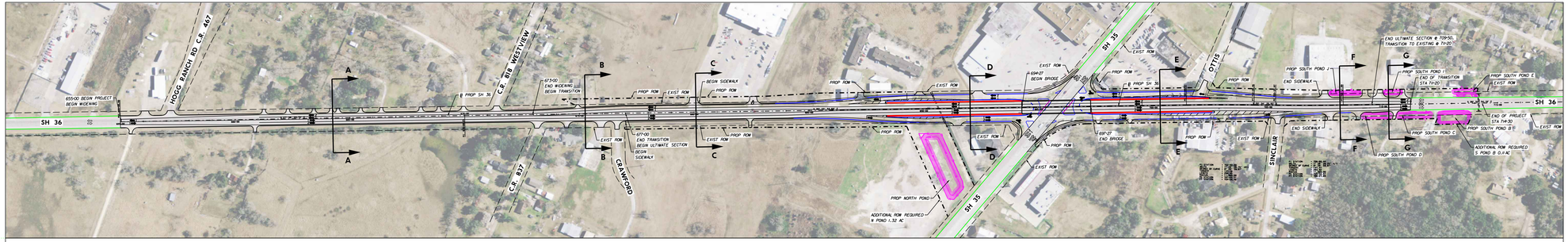

EXISTING TYPICAL SECTION
NORTH OF SH 35

EXISTING TYPICAL SECTION
SOUTH OF SH 35

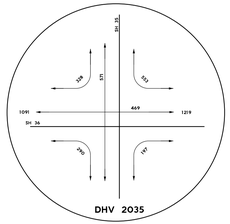

DHV 2035

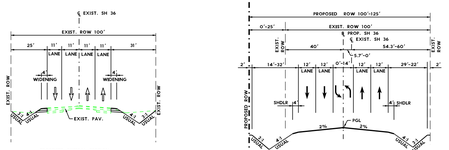

PROPOSED TYPICAL SECTION
STA. 655+00 TO STA. 673+00

SECTION A-A

PROPOSED TYPICAL SECTION
STA. 673+00 TO STA. 677+00

SECTION B-B

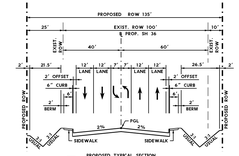

PROPOSED TYPICAL SECTION
STA. 677+00 TO STA. 687+50

SECTION C-C

PROP STORM SEWER
(TYPICAL)

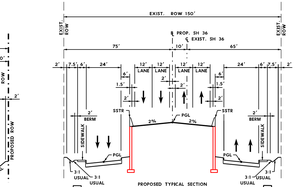

PROPOSED TYPICAL SECTION
STA. 687+50 TO STA. 694+27

SECTION D-D

PROP STORM SEWER
(TYPICAL)

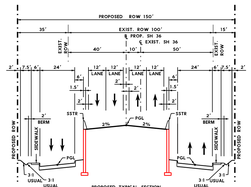

PROPOSED TYPICAL SECTION
STA. 694+27 TO STA. 702+25

SECTION E-E

PROP STORM SEWER
(TYPICAL)

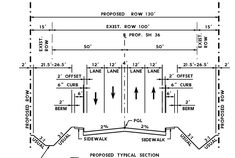

PROPOSED TYPICAL SECTION
STA. 707+00 TO STA. 709+50

SECTION F-F

PROP STORM SEWER
(TYPICAL)

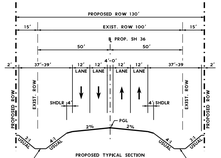

PROPOSED TYPICAL SECTION
STA. 709+50 TO STA. 711+20

SECTION G-G

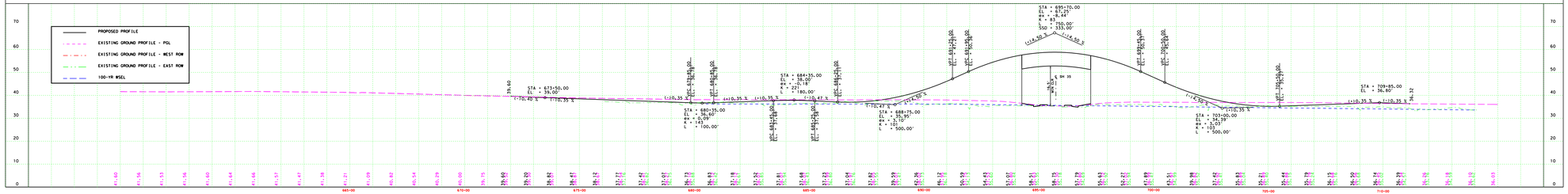

WORKING DRAWING
SUBJECT TO CHANGE

PRELIMINARY
THIS PLAN SHEET IS FURNISHED FOR INFORMATION ONLY.
THE TYPE, SIZE, LOCATION AND ARRANGEMENT OF THE PLAN IS SUBJECT TO CHANGE AND MAY NOT BE CONSTRUCTED AS FINAL.

0 100 200
SCALE IN FEET

IDC
INTERNATIONAL DESIGN CONSULTANTS, INC.
TBPE FIRM F-9809 TBPLS FIRM 10194080
11111 RICHMOND AVENUE, SUITE 250
HOUSTON, TEXAS 77082
(281) 597-9300 (FAX) 597-9301 (EMAIL)

BRAZORIA COUNTY
SH36

FROM: 0.77 MI SOUTH OF SH 35
TO: 0.33 MI NORTH OF SH 35

DATE: 10/28/16 SCALE 1"=100'

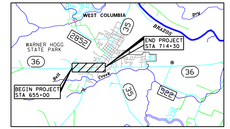

VICINITY MAP
(N.T.S.)

SH 36 / SH35 MAINLANES URBAN DESIGN SPEED IS 40 MPH
RAMPS / FRONTAGE RD URBAN DESIGN SPEED IS 35 MPH
FUNCTIONAL CLASSIFICATION - URBAN ARTERIAL

Texas Department of Transportation
HOUSTON DISTRICT

SCHEMATIC LAYOUT
BRAZORIA COUNTY
SH36

FROM: 0.77 MI SOUTH OF SH35
TO: 0.34 MI NORTH OF SH35

ORIGINAL PROJECT DATE: 06-01-2011
REVISION DATE: 06-01-2011

NOT A BIDDING DOCUMENT

CHR. R. CAMPOS, P.E.
DATE
TEXAS REGISTRATION NUMBER
PE-24

PLAN LEGEND

SYMBOLOGY	LINE WT	COLOR CODE	
MAIN LANES	1	BLACK	0
FRONTAGE ROADS AND RAMPS	3	BLUE	1
TURNAROUNDS	1	BLUE	1
EXISTING ROWY TO REMAIN	2	GREEN	2
PROP ROW	5	BLACK	0
EXISTING ROW	0	BLACK	0
EXISTING LANE DIRECTIONAL INDICATOR	0	BLACK	0
PROPOSED LANE DIRECTIONAL INDICATOR	0	BLACK	0
RETAINING WALL	6	RED	3
PROPOSED BRIDGE BENT	3	PURPLE	85
PROP DETENTION PONDS	1	MAGENTA	5

WORKING DRAWING
SUBJECT TO CHANGE

PRELIMINARY
THIS PLAN SHEET IS FURNISHED FOR INFORMATION ONLY.
THE TYPE, SIZE, LOCATION AND ARRANGEMENT OF THE PLAN IS SUBJECT TO CHANGE AND MAY NOT BE CONSTRUCTED AS FINAL.

0 100 200
SCALE IN FEET

IDC
INTERNATIONAL DESIGN CONSULTANTS, INC.
TBPE FIRM F-9809 TBPLS FIRM 10194080
11111 RICHMOND AVENUE, SUITE 250
HOUSTON, TEXAS 77082
(281) 597-9300 (FAX) 597-9301 (EMAIL)

BRAZORIA COUNTY
SH36

FROM: 0.77 MI SOUTH OF SH 35
TO: 0.33 MI NORTH OF SH 35

DATE: 10/28/16 SCALE 1"=100'