HALFF

PROJECT NO. 20180-0001

DESIGNED: SHARP, KOPKA
DRAWN: CHAPMAN, RAY
GRAYSON COUNTY, TEXAS

ALTERNATIVE W/S CONCEPTUAL PLAN
FROM SH 289 TO US 75

TEXAS DEPARTMENT OF TRANSPORTATION

DISTRICT	COUNTY	ROAD	SHEET

DATE	SCALE	NOTES	FILE

CONT.	SECT.	JOB	HIGHWAY

REVISIONS	BY	DATE

PRELIMINARY
FOR REVIEW ONLY
NOT FOR CONSTRUCTION, BIDDING OR PERMIT PURPOSES
PE: Jason Kopka
Date: 10/15/2020

LEGEND

- PRIMARY ARTERIAL (SEE NOTE 1)
- MAJOR ARTERIAL
- MINOR ARTERIAL
- COLLECTOR
- PROPOSED GCT ROW
- PROPOSED GCT CENTERLINE
- PROPERTY LINE
- CITY ETJ
- STREAM
- 100 YEAR FLOODPLAIN
- OIL AND GAS SITE
- SCHOOLS
- CHURCHES
- HAZMAT REG. SITE
- HISTORIC SITE
- CEMETERIES
- DISPLACEMENTS
- SH/FM/IH
- GCT MAINLINES
- GCT RAMPS
- GCT CROSS/FRONTAGE ROAD
- GCT BRIDGES
- GCT CROSS STREET
- GCT/TXDOT/FM/IH INTERSECTIONS
- PROPOSED GCT LAMP
- POTTSBORO ETJ
- DENISON ETJ

NOTES:

1. THOROUGHFARES SHOWN ON THIS MAP ARE BASED ON THE MOST RECENT DATA WERE COMPILED FROM THOROUGHFARE PLANS OF THE CITIES OF SHERMAN, DENISON, AND POTTSBORO, AND GRAYSON COUNTY.
2. FLOODPLAIN LIMITS ARE BASED ON FEMA FLOOD INSURANCE RATE MAPS.
3. TYPICAL RIGHT OF WAY WIDTH ARE SHOWN ON TYPICAL SECTIONS FOR FURTHER DETAILS.
4. AERIAL PHOTOGRAPHY FROM TCOG/2010.

PRELIMINARY
FOR REVIEW ONLY
NOT FOR CONSTRUCTION, BIDDING OR PERMIT PURPOSES
PE: Jason Kopka
Date: 10/15/2020

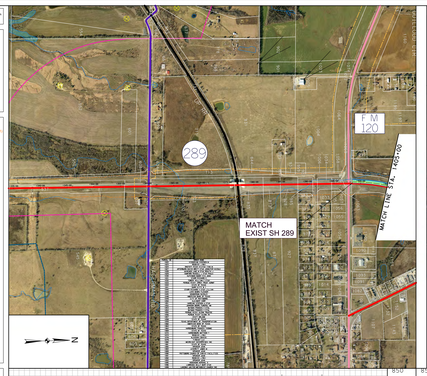

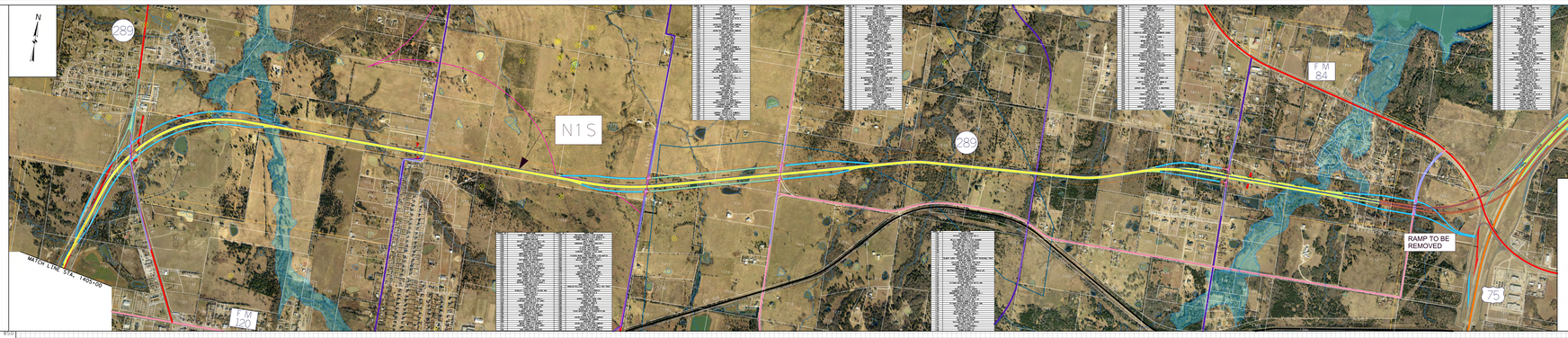

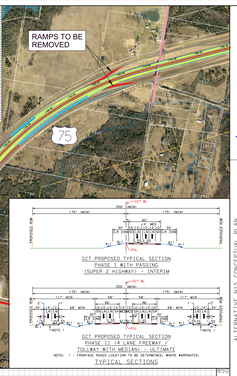





TEXAS DEPARTMENT OF TRANSPORTATION

DISTRICT	COUNTY	ROAD	SHEET

CONT.	SECT.	JOB	HIGHWAY

REVISIONS	BY	DATE

ALTERNATIVE W/S CONCEPTUAL PLAN
FROM SH 289 TO US 75
GRAYSON COUNTY, TEXAS
PROJECT NO. 20180-0001

HALFF