BROWN & GAY

Brown & Gay Engineers, Inc.
2020 Cedar Springs, Suite 200
Dallas, Texas 75201
Tel 214.528.4800
Fax 214.528.4801
TBPE Registration No. F-1046

TEXAS DEPARTMENT OF TRANSPORTATION

ALTERNATIVE STC CONCEPTUAL PLAN
FROM F.M. 121 TO U.S. 82
GRAYSON COUNTY TOLL WAY
GRAYSON COUNTY, TEXAS
BROWN & GAY PROJECT

DESIGN	DRAWN	DATE	SCALE	NOTES	FILE
REV.	REVISED				NO.

PRELIMINARY NOT FOR CONSTRUCTION

PRELIMINARY NOT FOR CONSTRUCTION

BROWN & GAY

Brown & Gay Engineers, Inc.
2020 Cedar Springs, Suite 200
Dallas, Texas 75201
Tel 214.528.4800
Fax 214.528.4801
TBPE Registration No. F-1046

TEXAS DEPARTMENT OF TRANSPORTATION

ALTERNATIVE STC CONCEPTUAL PLAN
FROM F.M. 121 TO U.S. 82
GRAYSON COUNTY TOLL WAY
GRAYSON COUNTY, TEXAS
BROWN & GAY PROJECT

DESIGN	DRAWN	DATE	SCALE	NOTES	FILE
REV.	REVISED				NO.

PRELIMINARY NOT FOR CONSTRUCTION

PRELIMINARY NOT FOR CONSTRUCTION

TEXAS DEPARTMENT OF TRANSPORTATION

ALTERNATIVE STC CONCEPTUAL PLAN
FROM F.M. 121 TO U.S. 82
GRAYSON COUNTY TOLL WAY
GRAYSON COUNTY, TEXAS
BROWN & GAY PROJECT

DESIGN	DRAWN	DATE	SCALE	NOTES	FILE
REV.	REVISED				NO.

PRELIMINARY NOT FOR CONSTRUCTION

PRELIMINARY NOT FOR CONSTRUCTION

BROWN & GAY

Brown & Gay Engineers, Inc.
2020 Cedar Springs, Suite 200
Dallas, Texas 75201
Tel 214.528.4800
Fax 214.528.4801
TBPE Registration No. F-1046

TEXAS DEPARTMENT OF TRANSPORTATION

ALTERNATIVE STC CONCEPTUAL PLAN
FROM F.M. 121 TO U.S. 82
GRAYSON COUNTY TOLL WAY
GRAYSON COUNTY, TEXAS
BROWN & GAY PROJECT

DESIGN	DRAWN	DATE	SCALE	NOTES	FILE
REV.	REVISED				NO.

PRELIMINARY NOT FOR CONSTRUCTION

PRELIMINARY NOT FOR CONSTRUCTION

TEXAS DEPARTMENT OF TRANSPORTATION

ALTERNATIVE STC CONCEPTUAL PLAN
FROM F.M. 121 TO U.S. 82
GRAYSON COUNTY TOLL WAY
GRAYSON COUNTY, TEXAS
BROWN & GAY PROJECT

DESIGN	DRAWN	DATE	SCALE	NOTES	FILE
REV.	REVISED				NO.

PRELIMINARY NOT FOR CONSTRUCTION

PRELIMINARY NOT FOR CONSTRUCTION

GRAYSON COUNTY

LEGEND

- PRINCIPAL ARTERIAL (SEE NOTE 1)
- PRIMARY ARTERIAL
- MAJOR ARTERIAL
- MINOR ARTERIAL
- COLLECTOR
- PROPOSED ROW
- PROPOSED CENTERLINE
- PROPERTY LINE
- STREAM
- 100 YEAR FLOODPLAIN
- WETLANDS
- FRONTAGE ROADS
- RAMPS
- BRIDGES
- DISPLACEMENTS

NOTES:

1. THOROUGHFARES SHOWN ON THIS MAP ARE APPROXIMATE LOCATIONS AND ARE BASED ON THE THOROUGHFARE PLANS FROM THE CITY OF SHERMAN AND GRAYSON COUNTY.

2. FLOODPLAIN LIMITS ARE BASED ON FEMA FLOOD INSURANCE RATE MAPS.

3. TYPICAL RIGHT OF WAY WIDTH IS 200' - SEE TYPICAL SECTIONS FOR ROADWAY DETAILS.

4. AERIAL PHOTOGRAPHY FROM TNRIS 2005.
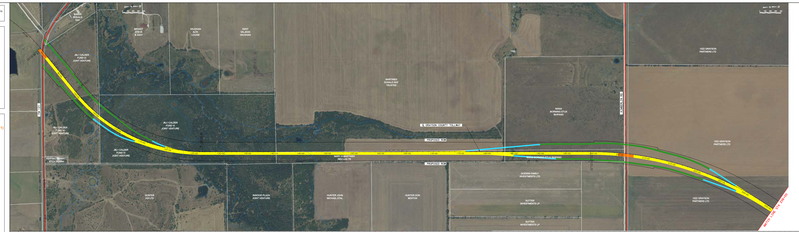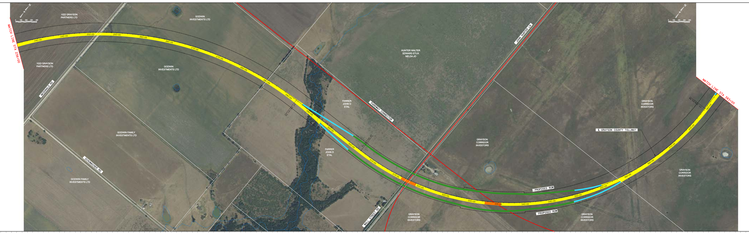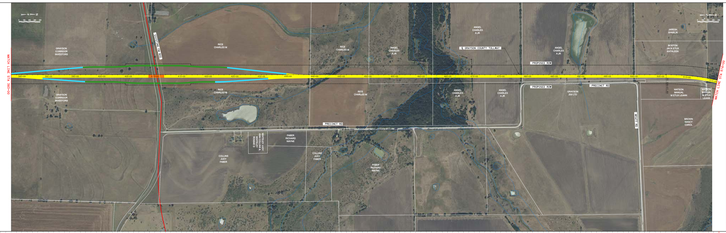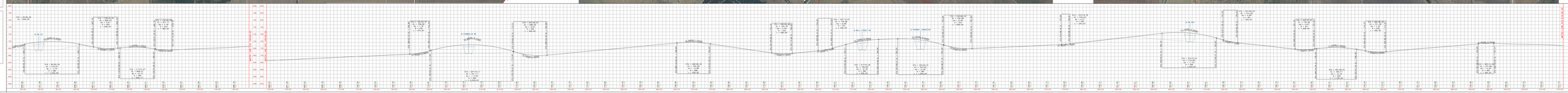
THIS PLAN IS PRELIMINARY AND NOT FOR CONSTRUCTION, BIDDING OR PERMIT PURPOSES.