BROWN & GAY

Brown & Gay Engineers, Inc.
10000 Ranch Road 620 North
Austin, Texas 78726-3863
Tel 512.249.1454
Fax 512.249.1099
TBPE Registration No. F-1046

TEXAS DEPARTMENT OF TRANSPORTATION
DISTRICT PROFESSIONAL ENGINEER
SEALED FOR PRELIMINARY DESIGN ONLY
DATE _____ JOB NO. _____

GRAYSON COUNTY



LEGEND

- PRINCIPAL ARTERIAL (SEE NOTE 1)
- PRIMARY ARTERIAL
- MAJOR ARTERIAL
- MINOR ARTERIAL
- COLLECTOR
- PROPOSED ROW
- PROPOSED CL CENTERLINE
- PROPERTY LINE
- STREAM
- 100 YEAR FLOODPLAIN
- WETLANDS
- FRONTAGE ROADS
- RAMPS
- BRIDGES
- DISPLACEMENTS

NOTES:

1. THOROUGHFARES SHOWN ON THIS MAP ARE APPROXIMATE LOCATIONS AND ARE BASED ON THE MOST RECENT MASTER PLANS FROM THE CITY OF SHERMAN AND GRAYSON COUNTY.

2. FLOODPLAIN LIMITS ARE BASED ON FEMA FLOOD INSURANCE RATE MAPS.

3. TYPICAL RIGHT OF WAY WIDTH IS 200' - SEE TYPICAL SECTIONS FOR ROADWAY DETAILS.

4. AERIAL PHOTOGRAPHY FROM TNRIS 2005.

PRELIMINARY
NOT FOR CONSTRUCTION OR RECORDING PURPOSES
PREPARED FOR REVIEW AND COMMENT ONLY
DATE _____
TEXAS REGISTRATION NO. _____

ALTERNATIVE SEE MOD CONCEPTUAL PLAN
GRAYSON COUNTY TOLL WAY
FROM F.M. 121 TO U.S. 82
SHERMAN, TEXAS

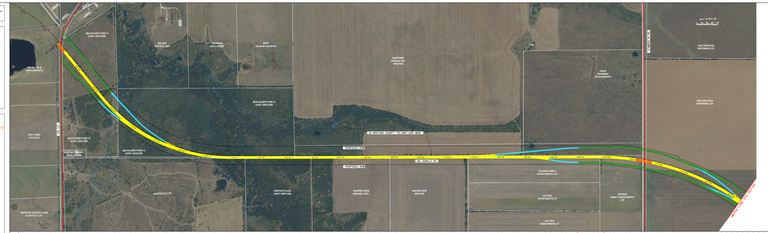

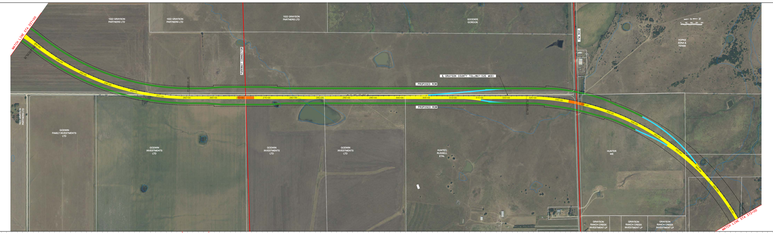

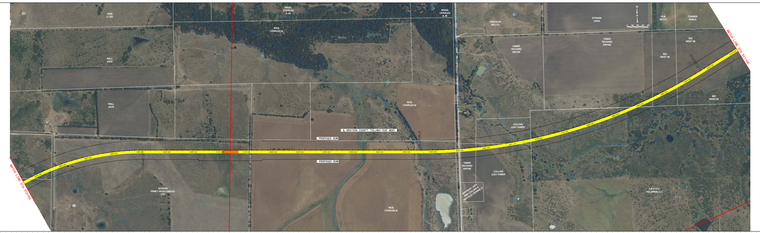



BROWN & GAY

Brown & Gay Engineers, Inc.
10000 Ranch Road 620 North
Austin, Texas 78726-3863
Tel 512.249.1454
Fax 512.249.1099
TBPE Registration No. F-1046

TEXAS DEPARTMENT OF TRANSPORTATION

ALTERNATIVE SEE MOD CONCEPTUAL PLAN
GRAYSON COUNTY TOLL WAY
FROM F.M. 121 TO U.S. 82
SHERMAN, TEXAS
BROWN COUNTY DISTRICT

DESIGN		DATE	SCALE	NOTES	FILE
DRAWN		DATE	SCALE		SHEET
CHKD		DATE	SCALE		
SUPV		DATE	SCALE		
DIR		DATE	SCALE		