HALFF
1201 NORTH BOWSER ROAD
RICHARDSON, TEXAS 75081-2275
TEL (214) 346-6200
FAX (214) 739-0095

ALTERNATIVE N1 CONCEPTUAL PLAN FROM U.S. 82 TO U.S. 75

GRAYSON COUNTY TOLLWAY

GRAYSON COUNTY, TEXAS

TxDOT, PARIS DISTRICT

TEXAS DEPARTMENT OF TRANSPORTATION

DESIGN	DRAWN	DATE	SCALE	NOTES	FILE	NO.
HALFF	TNL	NOV. 2010	1"=400'		GCT-PREF-ALTN1-STP01	1 OF 2

PRELIMINARY CONCEPTUAL ALTERNATIVES
SUBJECT TO CHANGE WITHOUT NOTICE, BASED ON FURTHER DEVELOPMENTS RESULTING FROM PUBLIC INPUT AND TECHNICAL REVIEW.
DATE: 11-18-2010

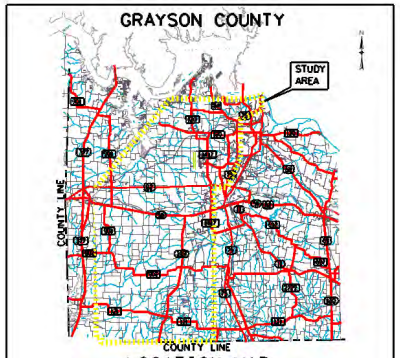

LOCATION MAP

LEGEND:

━	PRINCIPAL ARTERIAL (SEE NOTE 1)
━	PRIMARY ARTERIAL "
━	MAJOR ARTERIAL "
━	MINOR ARTERIAL "
━	COLLECTOR "
━ · ━	PROPOSED ROW
- - -	PROPOSED GCT CENTERLINE
─	PROPERTY LINE
─	STREAM
▨	100 YEAR FLOODPLAIN

NOTES:

1. THOROUGHFARES SHOWN ON THIS MAP ARE APPROXIMATE LOCATIONS AND WERE COMPILED FROM THOROUGHFARE PLANS FROM THE CITIES OF SHERMAN, DENISON, AND POTTSBORO, AND GRAYSON COUNTY.
2. FLOODPLAIN LIMITS ARE BASED ON FEMA FLOOD INSURANCE RATE MAPS
3. TYPICAL RIGHT OF WAY WIDTH IS 350'. SEE TYPICAL SECTIONS FOR ROADWAY DETAILS.
4. AERIAL PHOTOGRAPH FROM TNRIS 2009.

PRELIMINARY
FOR INTERIM REVIEW ONLY
These documents are for Interim Review and not intended for Regulatory Approval, Permit, Bidding or Construction Purposed. They were prepared by or under the Supervision of:

Matthew G. Craig	69910	11-18-2010
Type or Print Name TBPE FIRM #F-312	PE#	Date

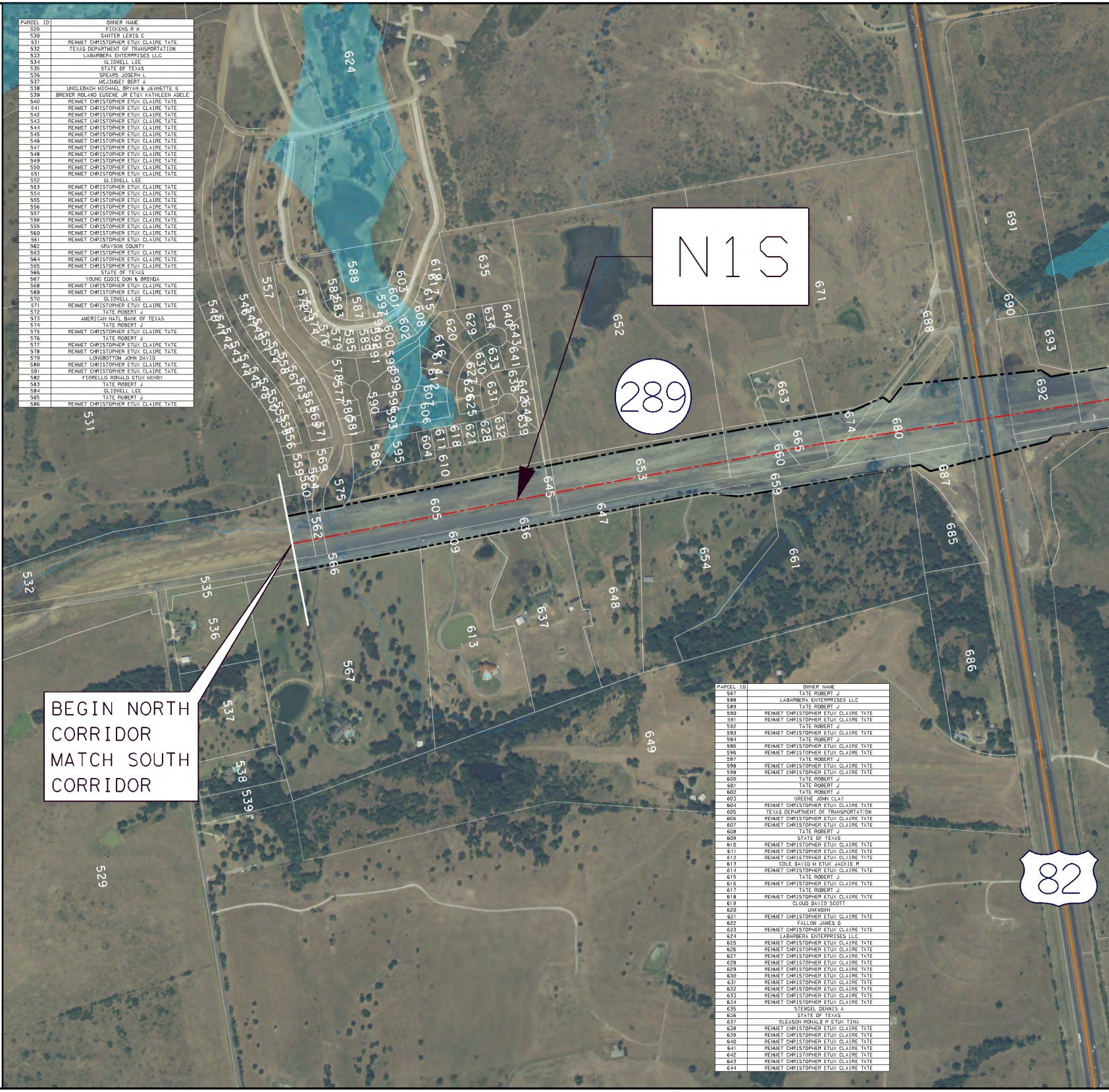

PARCEL ID	OWNER NAME
529	PICKENS R H
530	GANTER LEWIS C
531	REHMET CHRISTOPHER ETUX CLAIRE TATE
532	TEXAS DEPARTMENT OF TRANSPORTATION
533	LABARBERA ENTERPRISES LLC
534	GLIDWELL LEE
535	STATE OF TEXAS
536	SPEARS JOSEPH L
537	MCJIMSEY BERT A
538	UNCLEBACH MICHAEL BRYAN & JEANETTE G
539	BREWER ROLAND EUGENE JR ETUX KATHLEEN ADELE
540	REHMET CHRISTOPHER ETUX CLAIRE TATE
541	REHMET CHRISTOPHER ETUX CLAIRE TATE
542	REHMET CHRISTOPHER ETUX CLAIRE TATE
543	REHMET CHRISTOPHER ETUX CLAIRE TATE
544	REHMET CHRISTOPHER ETUX CLAIRE TATE
545	REHMET CHRISTOPHER ETUX CLAIRE TATE
546	REHMET CHRISTOPHER ETUX CLAIRE TATE
547	REHMET CHRISTOPHER ETUX CLAIRE TATE
548	REHMET CHRISTOPHER ETUX CLAIRE TATE
549	REHMET CHRISTOPHER ETUX CLAIRE TATE
550	REHMET CHRISTOPHER ETUX CLAIRE TATE
551	REHMET CHRISTOPHER ETUX CLAIRE TATE
552	GLIDWELL LEE
553	REHMET CHRISTOPHER ETUX CLAIRE TATE
554	REHMET CHRISTOPHER ETUX CLAIRE TATE
555	REHMET CHRISTOPHER ETUX CLAIRE TATE
556	REHMET CHRISTOPHER ETUX CLAIRE TATE
557	REHMET CHRISTOPHER ETUX CLAIRE TATE
558	REHMET CHRISTOPHER ETUX CLAIRE TATE
559	REHMET CHRISTOPHER ETUX CLAIRE TATE
560	REHMET CHRISTOPHER ETUX CLAIRE TATE
561	REHMET CHRISTOPHER ETUX CLAIRE TATE
562	GRAYSON COUNTY
563	REHMET CHRISTOPHER ETUX CLAIRE TATE
564	REHMET CHRISTOPHER ETUX CLAIRE TATE
565	REHMET CHRISTOPHER ETUX CLAIRE TATE
566	STATE OF TEXAS
567	YOUNG EDDIE DON & BRENDA
568	REHMET CHRISTOPHER ETUX CLAIRE TATE
569	REHMET CHRISTOPHER ETUX CLAIRE TATE
570	GLIDWELL LEE
571	REHMET CHRISTOPHER ETUX CLAIRE TATE
572	TATE ROBERT J
573	AMERICAN NATL BANK OF TEXAS
574	TATE ROBERT J
575	REHMET CHRISTOPHER ETUX CLAIRE TATE
576	TATE ROBERT J
577	REHMET CHRISTOPHER ETUX CLAIRE TATE
578	REHMET CHRISTOPHER ETUX CLAIRE TATE
579	LONGBOTTOM JOHN DAVID
580	REHMET CHRISTOPHER ETUX CLAIRE TATE
581	REHMET CHRISTOPHER ETUX CLAIRE TATE
582	FIORELLO RONALD ETUX MINDY
583	TATE ROBERT J
584	GLIDWELL LEE
585	TATE ROBERT J
586	REHMET CHRISTOPHER ETUX CLAIRE TATE

PARCEL ID	OWNER NAME
587	TATE ROBERT J
588	LABARBERA ENTERPRISES LLC
589	TATE ROBERT J
590	REHMET CHRISTOPHER ETUX CLAIRE TATE
591	REHMET CHRISTOPHER ETUX CLAIRE TATE
592	TATE ROBERT J
593	REHMET CHRISTOPHER ETUX CLAIRE TATE
594	TATE ROBERT J
595	REHMET CHRISTOPHER ETUX CLAIRE TATE
596	REHMET CHRISTOPHER ETUX CLAIRE TATE
597	TATE ROBERT J
598	REHMET CHRISTOPHER ETUX CLAIRE TATE
599	REHMET CHRISTOPHER ETUX CLAIRE TATE
600	TATE ROBERT J
601	TATE ROBERT J
602	TATE ROBERT J
603	GREENE JOHN CLAY
604	REHMET CHRISTOPHER ETUX CLAIRE TATE
605	TEXAS DEPARTMENT OF TRANSPORTATION
606	REHMET CHRISTOPHER ETUX CLAIRE TATE
607	REHMET CHRISTOPHER ETUX CLAIRE TATE
608	TATE ROBERT J
609	STATE OF TEXAS
610	REHMET CHRISTOPHER ETUX CLAIRE TATE
611	REHMET CHRISTOPHER ETUX CLAIRE TATE
612	REHMET CHRISTOPHER ETUX CLAIRE TATE
613	COLE DAVID M ETUX JACKIE R
614	REHMET CHRISTOPHER ETUX CLAIRE TATE
615	TATE ROBERT J
616	REHMET CHRISTOPHER ETUX CLAIRE TATE
617	TATE ROBERT J
618	REHMET CHRISTOPHER ETUX CLAIRE TATE
619	CLOUD DAVID SCOTT
620	UNKNOWN
621	REHMET CHRISTOPHER ETUX CLAIRE TATE
622	FALLON JAMES G
623	REHMET CHRISTOPHER ETUX CLAIRE TATE
624	LABARBERA ENTERPRISES LLC
625	REHMET CHRISTOPHER ETUX CLAIRE TATE
626	REHMET CHRISTOPHER ETUX CLAIRE TATE
627	REHMET CHRISTOPHER ETUX CLAIRE TATE
628	REHMET CHRISTOPHER ETUX CLAIRE TATE
629	REHMET CHRISTOPHER ETUX CLAIRE TATE
630	REHMET CHRISTOPHER ETUX CLAIRE TATE
631	REHMET CHRISTOPHER ETUX CLAIRE TATE
632	REHMET CHRISTOPHER ETUX CLAIRE TATE
633	REHMET CHRISTOPHER ETUX CLAIRE TATE
634	REHMET CHRISTOPHER ETUX CLAIRE TATE
635	STENGEL DENNIS A
636	STATE OF TEXAS
637	GLEASON RONALD P ETUX TINA
638	REHMET CHRISTOPHER ETUX CLAIRE TATE
639	REHMET CHRISTOPHER ETUX CLAIRE TATE
640	REHMET CHRISTOPHER ETUX CLAIRE TATE
641	REHMET CHRISTOPHER ETUX CLAIRE TATE
642	REHMET CHRISTOPHER ETUX CLAIRE TATE
643	REHMET CHRISTOPHER ETUX CLAIRE TATE
644	REHMET CHRISTOPHER ETUX CLAIRE TATE

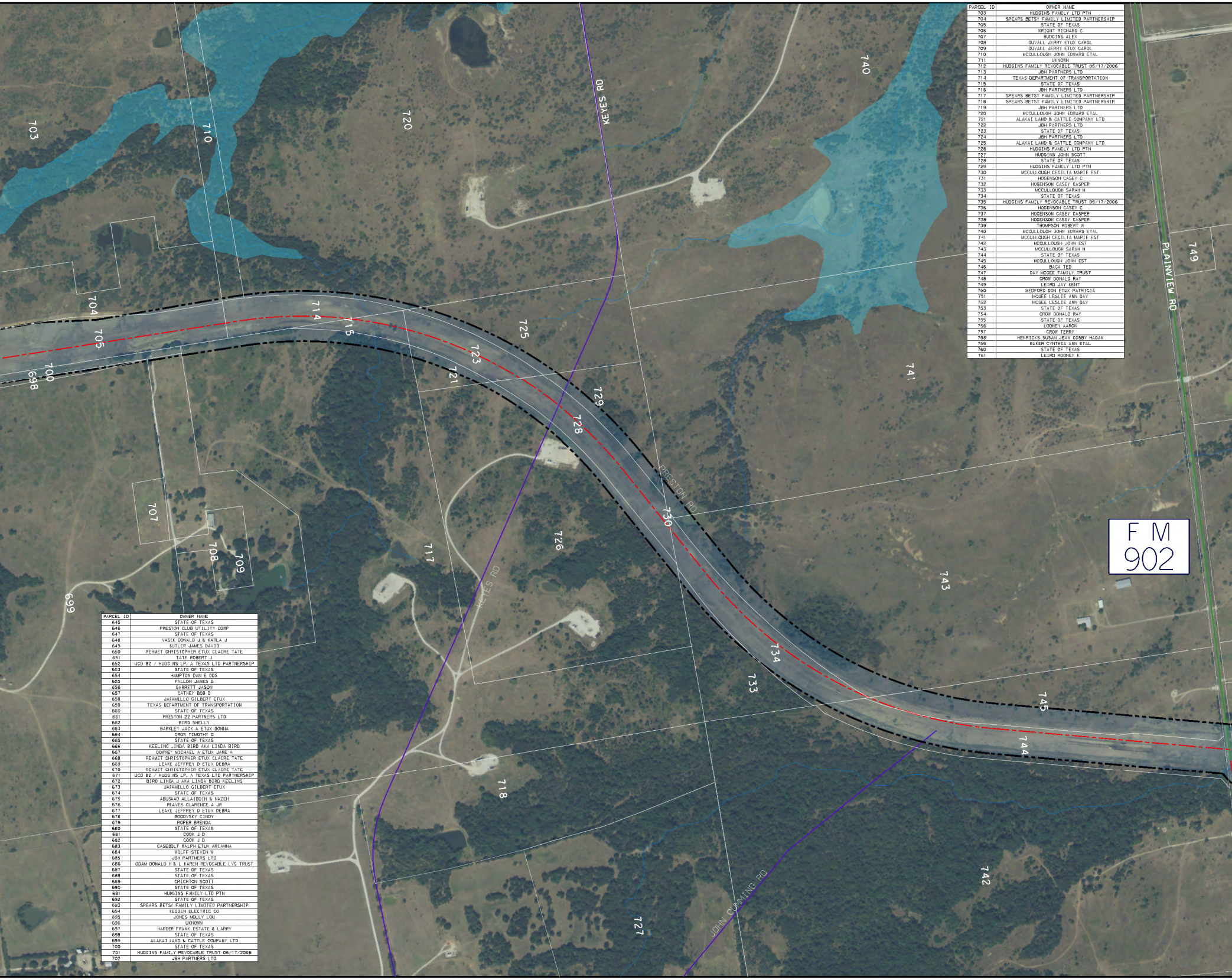

PARCEL ID	OWNER NAME
645	STATE OF TEXAS
646	PRESTON CLUB UTILITY CORP
647	STATE OF TEXAS
648	VASEK DONALD J & KARLA J
649	BUTLER JAMES DAVID
650	REHMET CHRISTOPHER ETUX CLAIRE TATE
651	TATE ROBERT J
652	UCD 82 / HUDGINS LP, A TEXAS LTD PARTNERSHIP
653	STATE OF TEXAS
654	HAMPTON DAN E DDS
655	FALLON JAMES G
656	GARRETT JASON
657	CATHEY BOB D
658	JARAMILLO GILBERT ETUX
659	TEXAS DEPARTMENT OF TRANSPORTATION
660	STATE OF TEXAS
661	PRESTON 22 PARTNERS LTD
662	BIRD SHELLY
663	BARKLEY JACK A ETUX DONNA
664	CROW TIMOTHY D
665	STATE OF TEXAS
666	KEELING LINDA BIRD AKA LINDA BIRD
667	DOWNEY MICHAEL A ETUX JANE A
668	REHMET CHRISTOPHER ETUX CLAIRE TATE
669	LEAKE JEFFREY D ETUX DEBRA
670	REHMET CHRISTOPHER ETUX CLAIRE TATE
671	UCD 82 / HUDGINS LP, A TEXAS LTD PARTNERSHIP
672	BIRD LINDA J AKA LINDA BIRD KEELING
673	JARAMILLO GILBERT ETUX
674	STATE OF TEXAS
675	ABUSAAD ALLAIDDIN & NAZEH
676	REAVES CLARENCE A JR
677	LEAKE JEFFREY D ETUX DEBRA
678	BODOVSKY CINDY
679	ROPER BRENDA
680	STATE OF TEXAS
681	COOK J D
682	COOK J D
683	CASEBOLT RALPH ETUX ARIANNA
684	WOLFF STEVEN W
685	JBH PARTNERS LTD
686	ODAM DONALD H & L KAREN REVOCABLE LVG TRUST
687	STATE OF TEXAS
688	STATE OF TEXAS
689	CRICHTON SCOTT
690	STATE OF TEXAS
691	HUDGINS FAMILY LTD PTN
692	STATE OF TEXAS
693	SPEARS BETSY FAMILY LIMITED PARTNERSHIP
694	FEDDEN ELECTRIC CO
695	JONES MOLLY LOU
696	UKNOWN
697	HARDER FRANK ESTATE & LARRY
698	STATE OF TEXAS
699	ALAKAI LAND & CATTLE COMPANY LTD
700	STATE OF TEXAS
701	HUDGINS FAMILY REVOCABLE TRUST 06/17/2006
702	JBH PARTNERS LTD

PARCEL ID	OWNER NAME
703	HUDGINS FAMILY LTD PTN
704	SPEARS BETSY FAMILY LIMITED PARTNERSHIP
705	STATE OF TEXAS
706	WRIGHT RICHARD C
707	HUDGINS ALEX
708	DUVALL JERRY ETUX CAROL
709	DUVALL JERRY ETUX CAROL
710	MCCULLOUGH JOHN EDWARD ETAL
711	UKNOWN
712	HUDGINS FAMILY REVOCABLE TRUST 06/17/2006
713	JBH PARTNERS LTD
714	TEXAS DEPARTMENT OF TRANSPORTATION
715	STATE OF TEXAS
716	JBH PARTNERS LTD
717	SPEARS BETSY FAMILY LIMITED PARTNERSHIP
718	SPEARS BETSY FAMILY LIMITED PARTNERSHIP
719	JBH PARTNERS LTD
720	MCCULLOUGH JOHN EDWARD ETAL
721	ALAKAI LAND & CATTLE COMPANY LTD
722	JBH PARTNERS LTD
723	STATE OF TEXAS
724	JBH PARTNERS LTD
725	ALAKAI LAND & CATTLE COMPANY LTD
726	HUDGINS FAMILY LTD PTN
727	HUDGINS JOHN SCOTT
728	STATE OF TEXAS
729	HUDGINS FAMILY LTD PTN
730	MCCULLOUGH CECILIA MARIE EST
731	HOGENSON CASEY C
732	HOGENSON CASEY CASPER
733	MCCULLOUGH SARAH N
734	STATE OF TEXAS
735	HUDGINS FAMILY REVOCABLE TRUST 06/17/2006
736	HOGENSON CASEY C
737	HOGENSON CASEY CASPER
738	HOGENSON CASEY CASPER
739	THOMPSON ROBERT W
740	MCCULLOUGH JOHN EDWARD ETAL
741	MCCULLOUGH CECILIA MARIE EST
742	MCCULLOUGH JOHN EST
743	MCCULLOUGH SARAH N
744	STATE OF TEXAS
745	MCCULLOUGH JOHN EST
746	BACA TED
747	DAY MCGEE FAMILY TRUST
748	CROW DONALD RAY
749	LEIRD JAY KENT
750	MEDFORD DON ETUX PATRICIA
751	MCGEE LESLIE ANN DAY
752	MCGEE LESLIE ANN DAY
753	STATE OF TEXAS
754	CROW DONALD RAY
755	STATE OF TEXAS
756	LOONEY AARON
757	CROW TERRY
758	HENRICKS SUSAN JEAN COSBY HAGAN
759	BAKER CYNTHIA ANN ETAL
760	STATE OF TEXAS
761	LEIRD RODNEY K

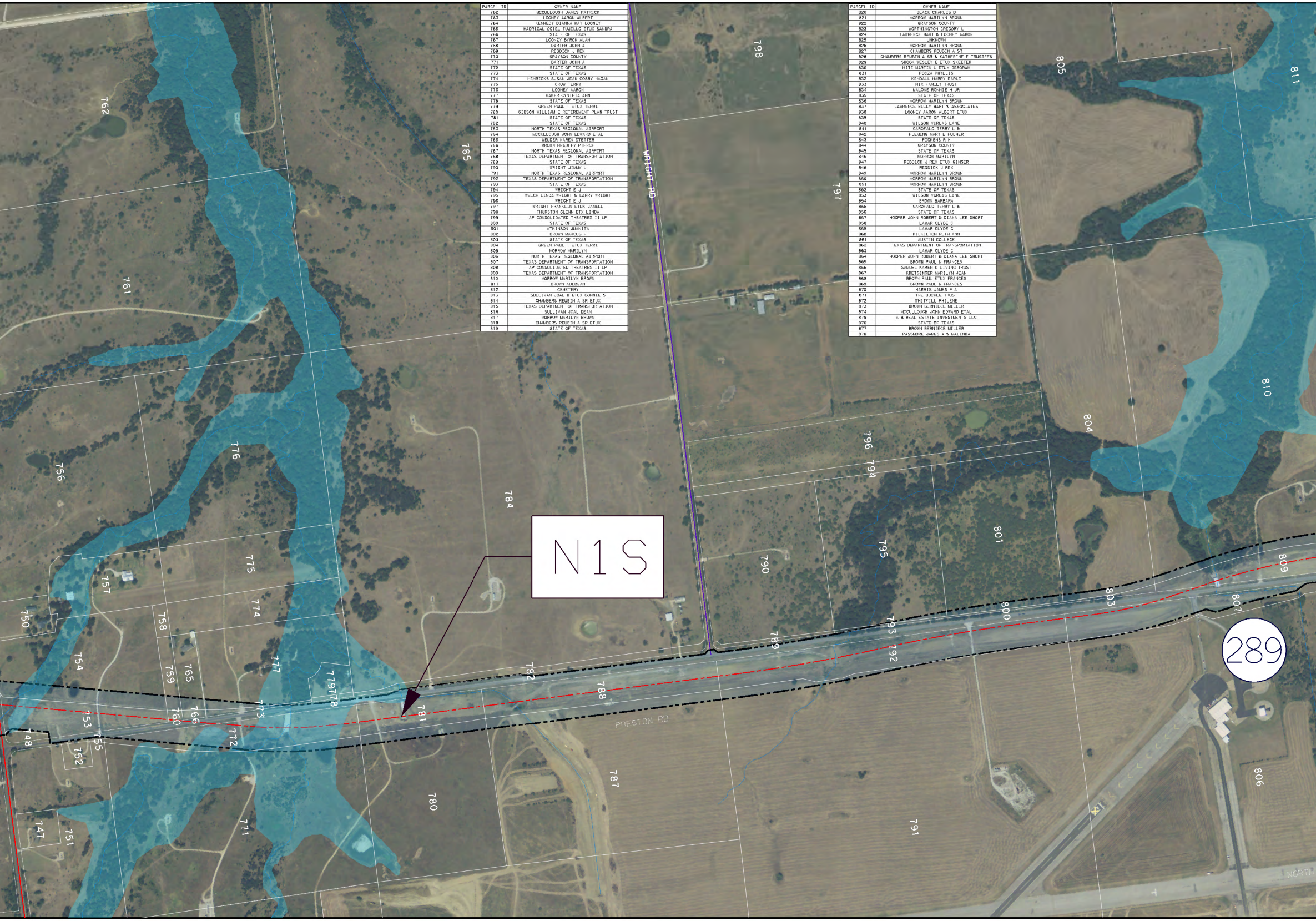

PARCEL ID	OWNER NAME
762	MCCULLOUGH JAMES PATRICK
763	LOONEY AARON ALBERT
764	KENNEDY DIANNA MAY LOONEY
765	MADRIGAL OCIEL TUJILLO ETUX SANDRA
766	STATE OF TEXAS
767	LOONEY BYRON ALAN
768	DARTER JOHN A
769	REDDICK J REX
770	GRAYSON COUNTY
771	DARTER JOHN A
772	STATE OF TEXAS
773	STATE OF TEXAS
774	HENRICKS SUSAN JEAN COSBY HAGAN
775	CROW TERRY
776	LOONEY AARON
777	BAKER CYNTHIA ANN
778	STATE OF TEXAS
779	GREEN PAUL T ETUX TERRI
780	GIBSON WILLIAM E RETIREMENT PLAN TRUST
781	STATE OF TEXAS
782	STATE OF TEXAS
783	NORTH TEXAS REGIONAL AIRPORT
784	MCCULLOUGH JOHN EDWARD ETAL
785	WELDER KAREN STETTER
786	BROWN BRADLEY PIERCE
787	NORTH TEXAS REGIONAL AIRPORT
788	TEXAS DEPARTMENT OF TRANSPORTATION
789	STATE OF TEXAS
790	WRIGHT JIMMY L
791	NORTH TEXAS REGIONAL AIRPORT
792	TEXAS DEPARTMENT OF TRANSPORTATION
793	STATE OF TEXAS
794	WRIGHT E J
795	WELCH LINDA WRIGHT & LARRY WRIGHT
796	WRIGHT E J
797	WRIGHT FRANKLIN ETUX JANELL
798	THURSTON GLENN ETX LINDA
799	AP CONSOLIDATED THEATRES II LP
800	STATE OF TEXAS
801	ATKINSON JUANITA
802	BROWN MARCUS H
803	STATE OF TEXAS
804	GREEN PAUL T ETUX TERRI
805	MORROW MARILYN
806	NORTH TEXAS REGIONAL AIRPORT
807	TEXAS DEPARTMENT OF TRANSPORTATION
808	AP CONSOLIDATED THEATRES II LP
809	TEXAS DEPARTMENT OF TRANSPORTATION
810	MORROW MARILYN BROWN
811	BROWN AULDEAN
812	CEMETERY
813	SULLIVAN JOAL D ETUX CONNIE S
814	CHAMBERS REUBIN A SR ETUX
815	TEXAS DEPARTMENT OF TRANSPORTATION
816	SULLIVAN JOAL DEAN
817	MORROW MARILYN BROWN
818	CHAMBERS REUBIN A SR ETUX
819	STATE OF TEXAS

PARCEL ID	OWNER NAME
820	BLACK CHARLES D
821	MORROW MARILYN BROWN
822	GRAYSON COUNTY
823	WORTHINGTON GREGORY L
824	LAWRENCE BART & LOONEY AARON
825	UNKNOWN
826	MORROW MARILYN BROWN
827	CHAMBERS REUBIN A SR
828	CHAMBERS REUBIN A SR & KATHERINE E TRUSTEES
829	SHOOK WESLEY E ETUX SKEETER
830	HITE MARTIN L ETUX DEBORAH
831	POCZA PHYLLIS
832	KENDALL HARRY EARLE
833	NIX FAMILY TRUST
834	MALONE RONNIE H JR
835	STATE OF TEXAS
836	MORROW MARILYN BROWN
837	LAWRENCE BILLY BART & ASSOCIATES
838	LOONEY AARON ALBERT ETUX
839	STATE OF TEXAS
840	WILSON VURLAS LANE
841	GAROFALO TERRY L &
842	FLEMING MARY E FULMER
843	PICKENS R H
844	GRAYSON COUNTY
845	STATE OF TEXAS
846	MORROW MARILYN
847	REDDICK J REX ETUX GINGER
848	REDDICK J REX
849	MORROW MARILYN BROWN
850	MORROW MARILYN BROWN
851	MORROW MARILYN BROWN
852	STATE OF TEXAS
853	WILSON VURLAS LANE
854	BROWN BARBARA
855	GAROFALO TERRY L &
856	STATE OF TEXAS
857	HOOPER JOHN ROBERT & DIANA LEE SHORT
858	LAMAR CLYDE C
859	LAMAR CLYDE C
860	PILKILTON RUTH ANN
861	AUSTIN COLLEGE
862	TEXAS DEPARTMENT OF TRANSPORTATION
863	LAMAR CLYDE C
864	HOOPER JOHN ROBERT & DIANA LEE SHORT
865	BROWN PAUL & FRANCES
866	SAMUEL KAREN K LIVING TRUST
867	KRETSINGER MARILYN JEAN
868	BROWN PAUL ETUX FRANCES
869	BROWN PAUL & FRANCES
870	HARRIS JAMES P A
871	THE BUCKLE TRUST
872	WHITFILL PHILENE
873	BROWN BERNIECE MILLER
874	MCCULLOUGH JOHN EDWARD ETAL
875	A B REAL ESTATE INVESTMENTS LLC
876	STATE OF TEXAS
877	BROWN BERNIECE MILLER
878	PASSMORE JAMES A & MALINDA

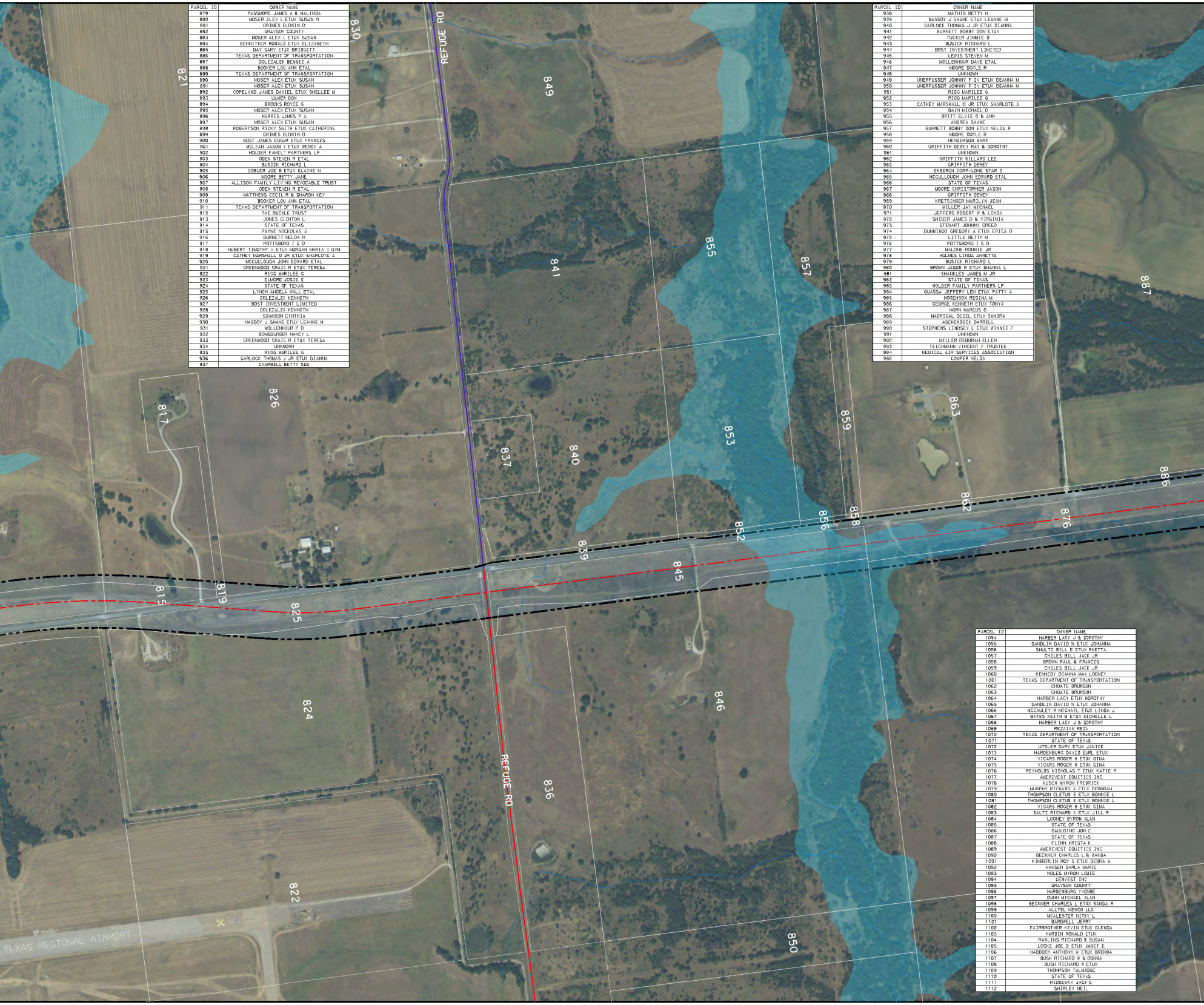

PARCEL ID	OWNER NAME
879	PASSMORE JAMES A & MALINDA
880	MOSER ALEX L ETUX SUSAN G
881	GRIMES ELDWIN D
882	GRAYSON COUNTY
883	MOSER ALEX L ETUX SUSAN
884	SCHNITKER RONALD ETUX ELIZABETH
885	DAY GARY ETUX BRIDGETT
886	TEXAS DEPARTMENT OF TRANSPORTATION
887	DOLEZALEK BESSIE A
888	BOOKER LOU ANN ETAL
889	TEXAS DEPARTMENT OF TRANSPORTATION
890	MOSER ALEX ETUX SUSAN
891	MOSER ALEX ETUX SUSAN
892	COPELAND JAMES DANIEL ETUX SHELLEE M
893	ULMER DON
894	BROOKS ROYCE G
895	MOSER ALEX ETUX SUSAN
896	HARRIS JAMES P A
897	MOSER ALEX ETUX SUSAN
898	ROBERTSON RICKY SMITH ETUX CATHERINE
899	GRIMES ELDWIN D
900	BOST JAMES EDGAR ETUX FRANCES
901	MCLEAN JASON J ETUX WENDY A
902	HOLDER FAMILY PARTNERS LP
903	ODEN STEVEN R ETAL
904	BUSICK RICHARD L
905	COBLER JOE B ETUX ELAINE N
906	MOORE BETTY JANE
907	ALLISON FAMILY LIVING REVOCABLE TRUST
908	ODEN STEVEN R ETAL
909	MATTHEWS CECIL R & SHARON KEY
910	BOOKER LOU ANN ETAL
911	TEXAS DEPARTMENT OF TRANSPORTATION
912	THE BUCKLE TRUST
913	JONES CLINTON L
914	STATE OF TEXAS
915	PAYNE NICKOLAS J
916	BURNETT NELDA R
917	POTTSBORO I S D
918	HUBERT TIMOTHY V ETUX MORGAN MARIA I DVM
919	CATHEY MARSHALL O JR ETUX SHARLOTE A
920	MCCULLOUGH JOHN EDWARD ETAL
921	GREENWOOD CRAIG R ETUX TERESA
922	RIGG MARILEE G
923	ELMORE JOSIE E
924	STATE OF TEXAS
925	LYNCH ANGELA WALL ETAL
926	DOLEZALEK KENNETH
927	BOST INVESTMENT LIMITED
928	DOLEZALEK KENNETH
929	SWANSON CYNTHIA
930	NASSOY J SHANE ETUX LEANNE M
931	MOLLENHOUR P D
932	BOMSBURGER NANCY L
933	GREENWOOD CRAIG R ETUX TERESA
934	UNKNOWN
935	RIGG MARILEE G
936	GARLOCK THOMAS J JR ETUX DIANNA
937	CAMPBELL BETTY SUE

PARCEL ID	OWNER NAME
938	MATHIS BETTY N
939	NASSOY J SHANE ETUX LEANNE M
940	GARLOCK THOMAS J JR ETUX DIANNA
941	BURNETT BOBBY DON ETUX
942	TUCKER JIMMIE D
943	BUSICK RICHARD L
944	BOST INVESTMENT LIMITED
945	LEWIS STEVEN M
946	MOLLENHOUR DAVE ETAL
947	MOORE DOYLE R
948	UNKNOWN
949	UNERFUSSER JOHNNY F IV ETUX DEANNA M
950	UNERFUSSER JOHNNY F IV ETUX DEANNA M
951	RIGG MARILEE G
952	RIGG MARILEE G
953	CATHEY MARSHALL O JR ETUX SHARLOTE A
954	BAIN MICHAEL D
955	BRITT ELVIE G & ANN
956	ANDREA SHANE
957	BURNETT BOBBY DON ETUX NELDA R
958	MOORE DOYLE R
959	HENDERSON MARK
960	GRIFFITH DEWEY RAY & DOROTHY
961	UNKNOWN
962	GRIFFITH WILLARD LEE
963	GRIFFITH DEWEY
964	ENSERCH CORP-LONE STAR D
965	MCCULLOUGH JOHN EDWARD ETAL
966	STATE OF TEXAS
967	MOORE CHRISTOPHER JASON
968	GRIFFITH DEWEY
969	KRETSINGER MARILYN JEAN
970	MILLER JAY MICHAEL
971	JEFFERS ROBERT W & LINDA
972	SNIDER JAMES D & VIRGINIA
973	STEWART JOHNNY CREED
974	DUNNIHOO GREGORY A ETUX ERICA D
975	LITTLE BETTY M
976	POTTSBORO I S D
977	MALONE RONNIE JR
978	HOLMES LINDA ANNETTE
979	BUSICK RICHARD L
980	BROWN JASON R ETUX SHANNA L
981	SHANKLES JAMES M JR
982	STATE OF TEXAS
983	HOLDER FAMILY PARTNERS LP
984	QUASSA JEFFERY LEN ETUX PATTY A
985	HOGENSON REGINA M
986	GEORGE KENNETH ETUX TONYA
987	HORN MARCUS D
988	MADRIGAL OCIEL ETUX SANDRA
989	ASCHENBECK DARRELL
990	STEPHENS LINDSEY L ETUX WINNIE F
991	UNKNOWN
992	MILLER DEBORAH ELLEN
993	TEICHMANN VINCENT F TRUSTEE
994	MEDICAL AIR SERVICES ASSOCIATION
995	COOPER NELDA

PARCEL ID	OWNER NAME
1054	HARBER LACY J & DOROTHY
1055	SANDLIN DAVID W ETUX JOHANNA
1056	SHULTZ BILL E ETUX RHETTA
1057	CHILES BILL JACK JR
1058	BROWN PAUL & FRANCES
1059	CHILES BILL JACK JR
1060	KENNEDY DIANNA MAY LOONEY
1061	TEXAS DEPARTMENT OF TRANSPORTATION
1062	CHOATE BRUNSON
1063	CHOATE BRUNSON
1064	HARBER LACY ETUX DOROTHY
1065	SANDLIN DAVID W ETUX JOHANNA
1066	MCCAULEY R MICHAEL ETUX LINDA J
1067	BATES KEITH B ETUX MICHELLE L
1068	HARBER LACY J & DOROTHY
1069	REZAIAN REZA
1070	TEXAS DEPARTMENT OF TRANSPORTATION
1071	STATE OF TEXAS
1072	UTSLER GARY ETUX JANICE
1073	HARDENBURG DAVID EARL ETUX
1074	VICARS ROGER H ETUX GINA
1075	VICARS ROGER H ETUX GINA
1076	REYNOLDS NICHOLAS T ETUX KATIE R
1077	AMERIVEST EQUITIES INC
1078	KUSCH MYRON FREDRICK
1079	MURPHY RICHARD A ETUX DEBORAH
1080	THOMPSON CLETUS E ETUX BONNIE L
1081	THOMPSON CLETUS E ETUX BONNIE L
1082	VICARS ROGER H ETUX GINA
1083	SALTZ RICHARD K ETUX JILL R
1084	LOONEY BYRON ALAN
1085	STATE OF TEXAS
1086	GAULDING JON C
1087	STATE OF TEXAS
1088	FLINN KRISTA K
1089	AMERIVEST EQUITIES INC
1090	BECKNER CHARLES L & WANDA
1091	KIMBERLIN ROY S ETUX DEBRA A
1092	HANSEN DARLA MARIE
1093	NOLES MYRON LOUIE
1094	CENVEST INC
1095	GRAYSON COUNTY
1096	HARDENBURG YVONNE
1097	DUNN MICHAEL ALAN
1098	BECKNER CHARLES L ETUX WANDA R
1099	ALLTEL NEWCO LLC
1100	MCALESTER NICKY L
1101	BARDWELL JERRY
1102	FAIRBROTHER KEVIN ETUX GLENDA
1103	HARDIN RONALD ETUX
1104	RAWLINS RICHARD & SUSAN
1105	LOCKE JOE D ETUX JANET E
1106	HADDOCK ANTHONY W ETUX BRENDA
1107	BUSH RICHARD W & DONNA
1108	BUSH RICHARD W ETUX
1109	THOMPSON TALMADGE
1110	STATE OF TEXAS
1111	RIDGEWAY JACK E
1112	SHIRLEY NEIL

PARCEL ID	OWNER NAME
996	GRAYSON COUNTY
997	JEFFERS ROBERT M & LINDA
998	JAMES PHILLIP D & DEBRA
999	JEFFERS ROBERT M & LINDA
1000	ATKINS NADE C ETUX RUBY
1001	SHANKLES LISA MERLE ETAL
1002	SHANKLES JAMES M JR & JO MELINDA
1003	JEFFERS ROBERT M & LINDA
1004	JEFFERS ROBERT M & LINDA
1005	BRYANT MONROE D JR
1006	STATE OF TEXAS
1007	BRYANT MONROE D JR
1008	HARDENBURG FRANCES YVONNE
1009	TEXAS DEPARTMENT OF TRANSPORTATION
1010	SYKORA RANDAL ETUX LINDA K
1011	JAMES PHILLIP D & DEBRA
1012	UNION PACIFIC RAILROAD CO
1013	JAMES PHILLIP D
1014	BCJ TRUST
1015	BCJ TRUST
1016	SHEEHAN CYNTHIA B
1017	UKNOWN
1018	CHILES JACK
1019	CHILES JACK
1020	SPRINGER MIKE
1021	DUSEK FORREST ETUX GINA
1022	RUST DOROTHEA
1023	SANDERS DONALD C ETUX DOROTHY
1024	CHAMBLESS PATSY JOLINE
1025	CHAMBLESS PATSY JOLINE
1026	JEFFERS ROBERT M & LINDA
1027	JEFFERS ROBERT M & LINDA
1028	SPRINGER MIKE
1029	TEXAS DEPARTMENT OF TRANSPORTATION
1030	STUMPFF ERIK ETUX HONG NGUYEN
1031	JEFFERS ROBERT M & LINDA
1032	GRAYSON COUNTY
1033	UNION PACIFIC RAILROAD CO
1034	CHILES BILL JACK JR
1035	HARDENBURG FRANCES YVONNE
1036	RAINES RANDY & MISTY
1037	STATE OF TEXAS
1038	HARBER LACY J & DOROTHY
1039	LOONEY AARON ALBERT
1040	HARBER LACY J & DOROTHY
1041	ASHLEY LESLIE MARK ETUX LEAH
1042	CHOATE BRUNSON
1043	ASHLEY LESLIE MARK ETUX LEAH
1044	TEXAS DEPARTMENT OF TRANSPORTATION
1045	HARBER LACY J & DOROTHY
1046	HARBER LACY J & DOROTHY
1047	CASTLEBERRY DREW C
1048	CITY OF POTTSBORO
1049	TRUETT RONALD ETUX KAREN
1050	SAMEK CHARLES V ETUX LONNIE L
1051	HARBER LACY J & DOROTHY
1052	GAULDING JON C
1053	ASHLEY LESLIE MARK ETUX LEAH

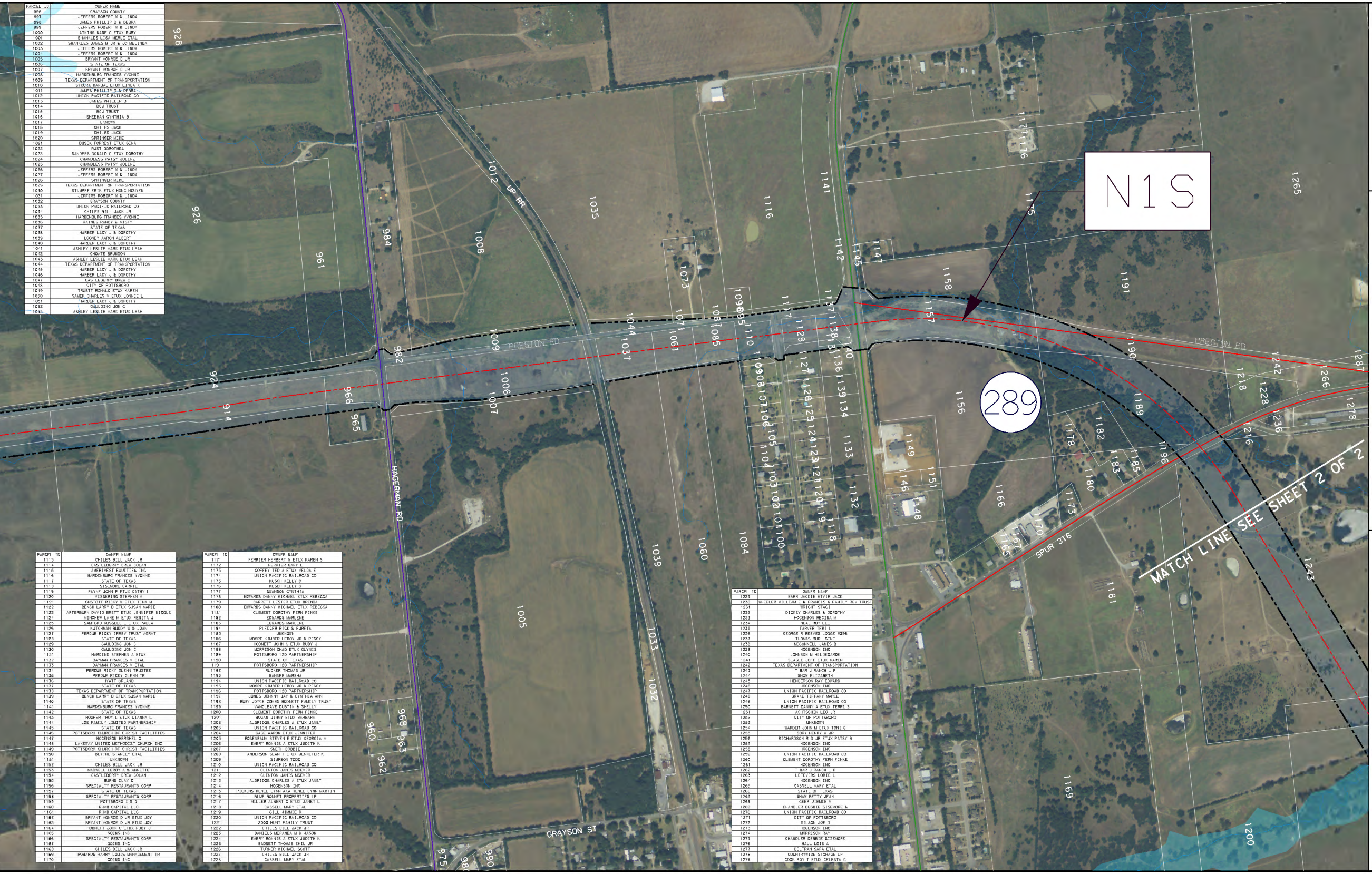

PARCEL ID	OWNER NAME
1113	CHILES BILL JACK JR
1114	CASTLEBERRY DREW COLAN
1115	AMERIVEST EQUITIES INC
1116	HARDENBURG FRANCES YVONNE
1117	STATE OF TEXAS
1118	SISEMORE CARRIE
1119	PAYNE JOHN P ETUX CATHY L
1120	VISSERING STEPHEN M
1121	ONSTOTT RICKY M ETUX TINA M
1122	BENCH LARRY D ETUX SUSAN MARIE
1123	ARTERBURN DAVID BRETT ETUX JENNIFER NICOLE
1124	MINCHEW LANE M ETUX RENITA J
1125	SAMFORD RUSSELL L ETUX PAULA
1126	KUTCHMAN BUDDY W & JOAN
1127	PERDUE RICKY IRREV TRUST AGRMT
1128	STATE OF TEXAS
1129	GAULDING JON C
1130	GAULDING JON C
1131	HARDING STEPHEN A ETUX
1132	BAYMAN FRANCES V ETAL
1133	BAYMAN FRANCES V ETAL
1134	PERDUE RICKY GLENN TRUSTEE
1135	PERDUE RICKY GLENN TR
1136	HYATT ORLAND
1137	STATE OF TEXAS
1138	TEXAS DEPARTMENT OF TRANSPORTATION
1139	BENCH LARRY D ETUX SUSAN MARIE
1140	STATE OF TEXAS
1141	HARDENBURG FRANCES YVONNE
1142	STATE OF TEXAS
1143	HOOPER TROY L ETUX DIANNA L
1144	LOE FAMILY LIMITED PARTNERSHIP
1145	STATE OF TEXAS
1146	POTTSBORO CHURCH OF CHRIST FACILITIES
1147	HOGENSON HERSHEL G
1148	LAKEWAY UNITED METHODIST CHURCH INC
1149	POTTSBORO CHURCH OF CHRIST FACILITIES
1150	BLYTHE STANLEY ETAL
1151	UNKNOWN
1152	CHILES BILL JACK JR
1153	MAXWELL LEROY A & ANNETTE
1154	CASTLEBERRY DREW COLAN
1155	BURNS CLAY D
1156	SPECIALTY RESTAURANTS CORP
1157	STATE OF TEXAS
1158	SPECIALTY RESTAURANTS CORP
1159	POTTSBORO I S D
1160	RHMB CAPITAL LLC
1161	RHMB CAPITAL LLC
1162	BRYANT MONROE D JR ETUX JOY
1163	BRYANT MONROE D JR ETUX JOY
1164	HODNETT JOHN C ETUX RUBY J
1165	GOINS INC
1166	SPECIALTY RESTAURANTS CORP
1167	GOINS INC
1168	CHILES BILL JACK JR
1169	ROBARDS HARRY LOUIS MANAGEMENT TR
1170	GOINS INC

PARCEL ID	OWNER NAME
1171	FERRIER HERBERT W ETUX KAREN S
1172	FERRIER GARY L
1173	COFFEY TED A ETUX VELDA E
1174	UNION PACIFIC RAILROAD CO
1175	KUSCH KELLY O
1176	KUSCH KELLY O
1177	SWANSON CYNTHIA
1178	EDWARDS DANNY MICHAEL ETUX REBECCA
1179	BARRETT LESTER ETUX BRENDA
1180	EDWARDS DANNY MICHAEL ETUX REBECCA
1181	CLEMENT DOROTHY FERN FINKE
1182	EDWARDS MARLENE
1183	EDWARDS MARLENE
1184	PLEDGER RICK & EURETA
1185	UNKNOWN
1186	MOORE KIMBER LEROY JR & PEGGY
1187	HODNETT JOHN C ETUX RUBY J
1188	MORRISON CHAD ETUX GLYNIS
1189	POTTSBORO 120 PARTNERSHIP
1190	STATE OF TEXAS
1191	POTTSBORO 120 PARTNERSHIP
1192	RUCKER THOMAS JR
1193	BANNER MARSHA
1194	UNION PACIFIC RAILROAD CO
1195	MOORE KIMBER LEROY JR & PEGGY
1196	POTTSBORO 120 PARTNERSHIP
1197	JONES JOHNNY JAY & CYNTHIA ANN
1198	RUBY JOYCE COMBS HODNETT FAMILY TRUST
1199	VANCLEAVE DUSTIN & SHELLY
1200	CLEMENT DOROTHY FERN FINKE
1201	BOGAN JIMMY ETUX BARBARA
1202	ALDRIDGE CHARLES A ETUX JANET
1203	UNION PACIFIC RAILROAD CO
1204	GAGE AARON ETUX JENNIFER
1205	ROSENBAUM STEVEN E ETUX GEORGIA M
1206	EMBRY RONNIE A ETUX JUDITH K
1207	SMITH BOBBIE
1208	ANDERSON SEAN T ETUX JENNIFER K
1209	SIMPSON TODD
1210	UNION PACIFIC RAILROAD CO
1211	CLINTON JANIS MCEVER
1212	CLINTON JANIS MCEVER
1213	ALDRIDGE CHARLES A ETUX JANET
1214	HOGENSON INC
1215	PICKENS RENEE LYNN AKA RENEE LYNN MARTIN
1216	BLUE BONNET PROPERTIES LP
1217	MILLER ALBERT C ETUX JANET L
1218	CASSELL MARY ETAL
1219	GILL JIMMIE R
1220	UNION PACIFIC RAILROAD CO
1221	2000 HUNT FAMILY TRUST
1222	CHILES BILL JACK JR
1223	DANIELS MERANDA M & JASON
1224	EMBRY RONNIE A ETUX JUDITH K
1225	BADGETT THOMAS EMIL JR
1226	TURNER MICHAEL SCOTT
1227	CHILES BILL JACK JR
1228	CASSELL MARY ETAL

PARCEL ID	OWNER NAME
1229	BARR JACKIE ETVIR JACK
1230	WHEELER WILLIAM E & FRANCIS G FAMILY REV TRUST
1231	WRIGHT STACI
1232	DICKEY CHARLES & DOROTHY
1233	HOGENSON REGINA M
1234	NEAL ROY LEE
1235	TARVER TERI L
1236	GEORGE R REEVES LODGE #396
1237	THOMAS BURL GENE
1238	MCCONNELL JAMES B
1239	HOGENSON INC
1240	JOHNSON M HILDEGARDE
1241	SLAGLE JEFF ETUX KAREN
1242	TEXAS DEPARTMENT OF TRANSPORTATION
1243	T BAR J RANCH L P
1244	SNOW ELIZABETH
1245	HENDERSON RAY EDWARD
1246	HOGENSON INC
1247	UNION PACIFIC RAILROAD CO
1248	DRAKE TIFFANY MARIE
1249	UNION PACIFIC RAILROAD CO
1250	BARNETT DANNY A ETUX TERRI S
1251	ACHTSCHIN LEO JR
1252	CITY OF POTTSBORO
1253	UNKNOWN
1254	WARDER JOHN M ETUX TONI G
1255	SORY HENRY W JR
1256	RICHARDSON R D JR ETUX PATSY B
1257	HOGENSON INC
1258	HOGENSON INC
1259	UNION PACIFIC RAILROAD CO
1260	CLEMENT DOROTHY FERN FINKE
1261	HOGENSON INC
1262	T BAR J RANCH L P
1263	LEFEVERS LORIE L
1264	HOGENSON INC
1265	CASSELL MARY ETAL
1266	STATE OF TEXAS
1267	SHAW BETTY JEAN
1268	GEER JIMMIE V
1269	CHANDLER DEBBIE SISEMORE &
1270	UNION PACIFIC RAILROAD CO
1271	CITY OF POTTSBORO
1272	WILSON JOE D
1273	HOGENSON INC
1274	MORRISON RAY
1275	CHANDLER DEBBIE SIZEMORE
1276	HALL LOIS A
1277	BELTRAN SARA ETAL
1278	COUNTRYWIDE STORAGE LP
1279	COOK ROY T ETUX CELESTA G

HALFF

1201 NORTH BOWSER ROAD
RICHARDSON, TEXAS 75081-2275
TEL (214) 346-6200
FAX (214) 739-0095

ALTERNATIVE N1 CONCEPTUAL PLAN FROM U.S. 82 TO U.S. 75

GRAYSON COUNTY TOLLWAY

GRAYSON COUNTY, TEXAS

TxDOT, PARIS DISTRICT

TEXAS DEPARTMENT OF TRANSPORTATION

DESIGN	DRAWN	DATE	SCALE	NOTES	FILE	NO.
HALFF	TNL	NOV. 2010	1"=400'		GCT-PREF-ALTN1-STP01	1 OF 2