TEXAS DEPARTMENT OF TRANSPORTATION

TECHNICAL PROVISIONS

FOR

LOOP 1604 WESTERN EXTENSION

DESIGN-BUILD PROJECT

ATTACHMENT 1-2
OPTION LIMITS OF MILL AND OVERLAY

JULY 12, 2013

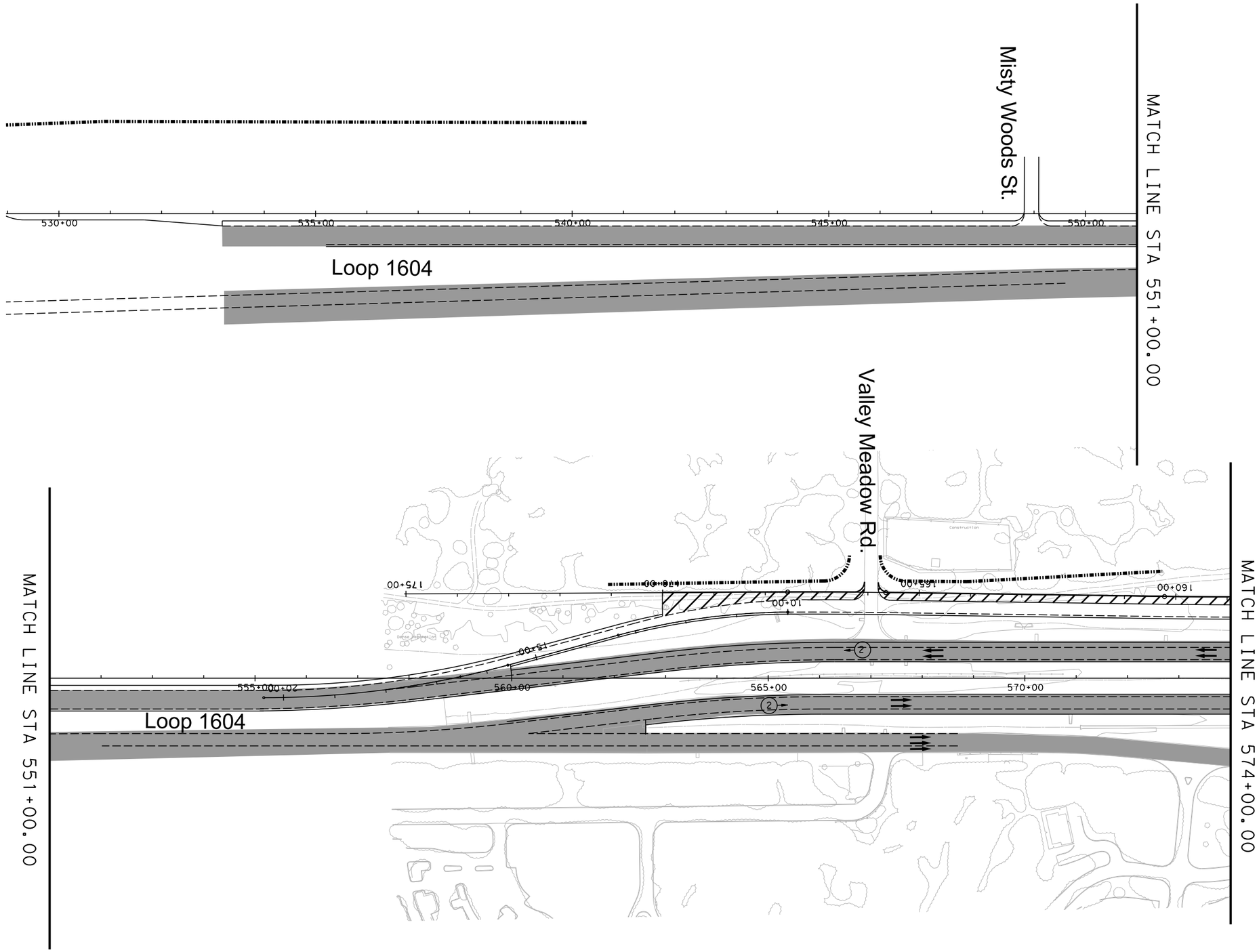

Texas Department of Transportation
© 2013

LOOP 1604 OPTION
ATTACHMENT 1-2

LIMITS OF MILL AND OVERLAY

SCALE: 1" = 200'

SHEET 1 OF 6

COUNTY: BEXAR	HIGHWAY: LOOP 1604/151	SHEET
DESIGN: GL, JS	GRAPHICS: GL	CHECK: JS, GL	1

FILE: Z:\Projects\VEC020\WA 02\new spider files\all3_Overlay01.dgn
DATE: 7/9/2013
TIME: 3:44:32 PM

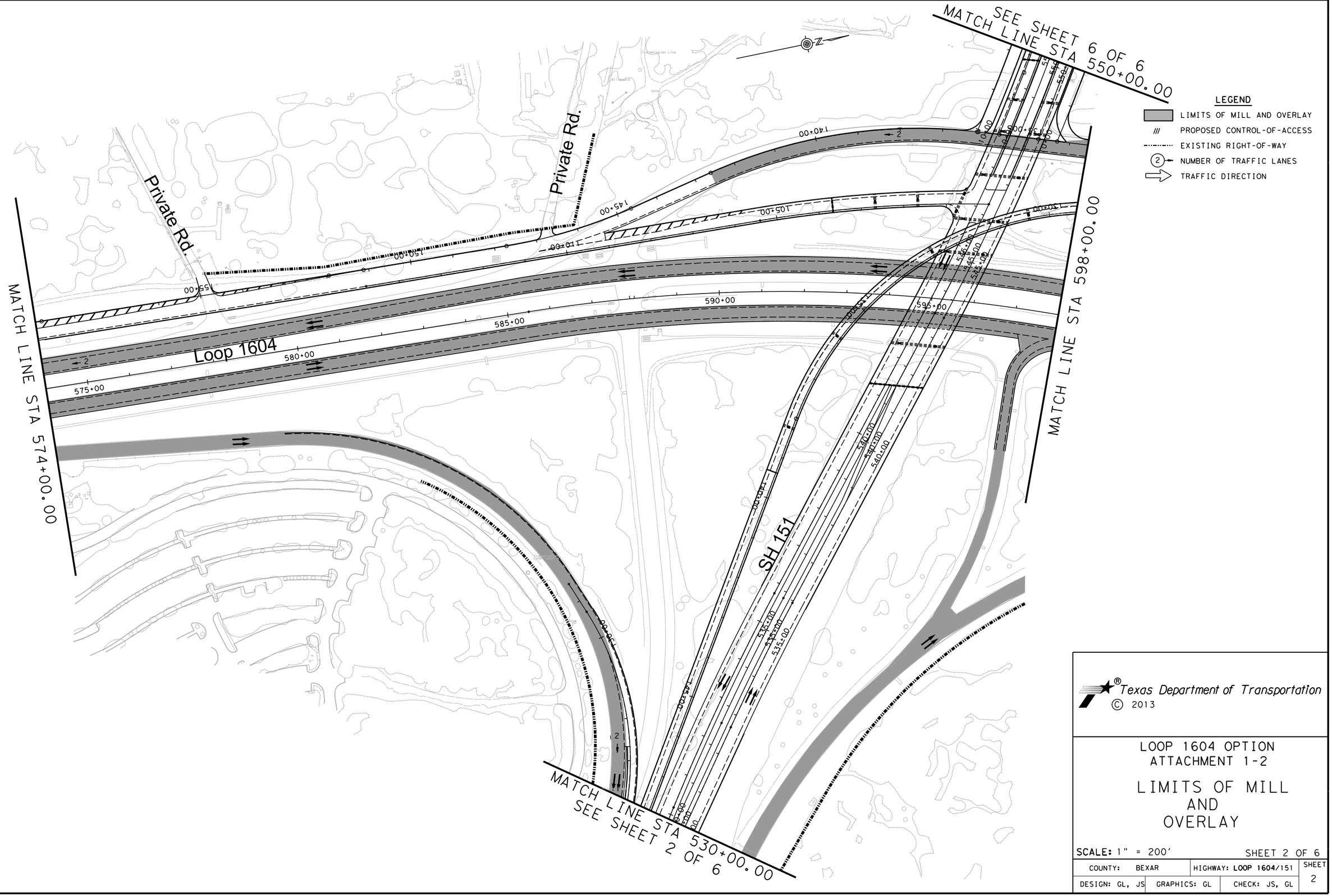

Texas Department of Transportation
© 2013

LOOP 1604 OPTION
ATTACHMENT 1-2

LIMITS OF MILL AND OVERLAY

SCALE: 1" = 200'

SHEET 2 OF 6

COUNTY: BEXAR	HIGHWAY: LOOP 1604/151	SHEET
DESIGN: GL, JS	GRAPHICS: GL	CHECK: JS, GL	2

FILE: Z:\Projects\JEC0201WA 02\new spider files\alt3_Overlay02.dgn
DATE: 7/9/2013 TIME: 3:44:33 PM

LEGEND

- LIMITS OF MILL AND OVERLAY
- /// CONTROL-OF-ACCESS
- RIGHT-OF-WAY
- (2) NUMBER OF TRAFFIC LANES
- TRAFFIC DIRECTION

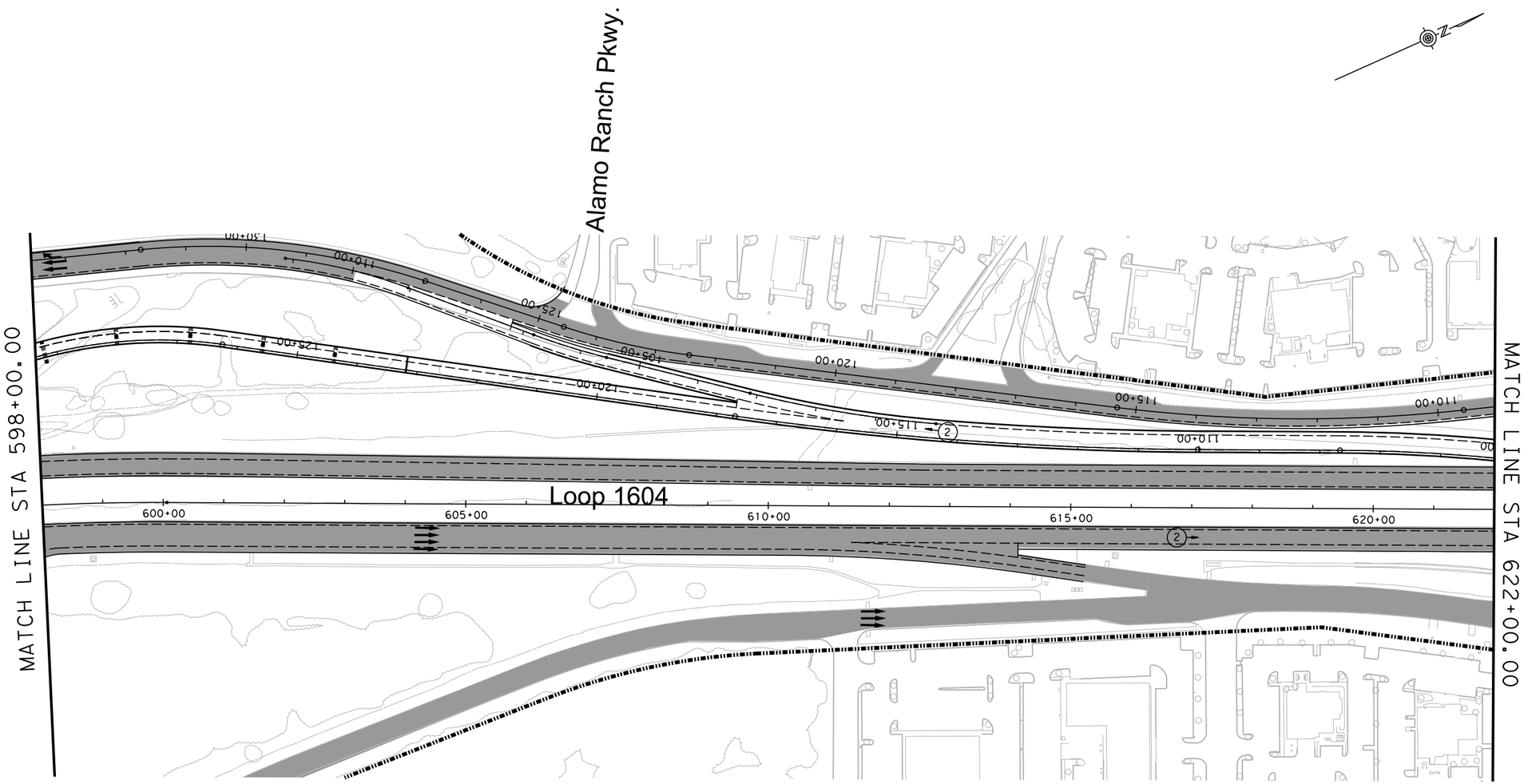

Texas Department of Transportation
© 2013

LOOP 1604 OPTION
ATTACHMENT 1-2

LIMITS OF MILL AND OVERLAY

SCALE: 1" = 200'

SHEET 3 OF 6

COUNTY: BEXAR	HIGHWAY: LOOP 1604/151	SHEET
DESIGN: GL, JS	GRAPHICS: GL	CHECK: JS, GL	3

FILE: Z:\Projects\JEC020\WA 02\new spider files\all3_Overlay03.dgn
DATE: 7/9/2013 TIME: 3:44:34 PM

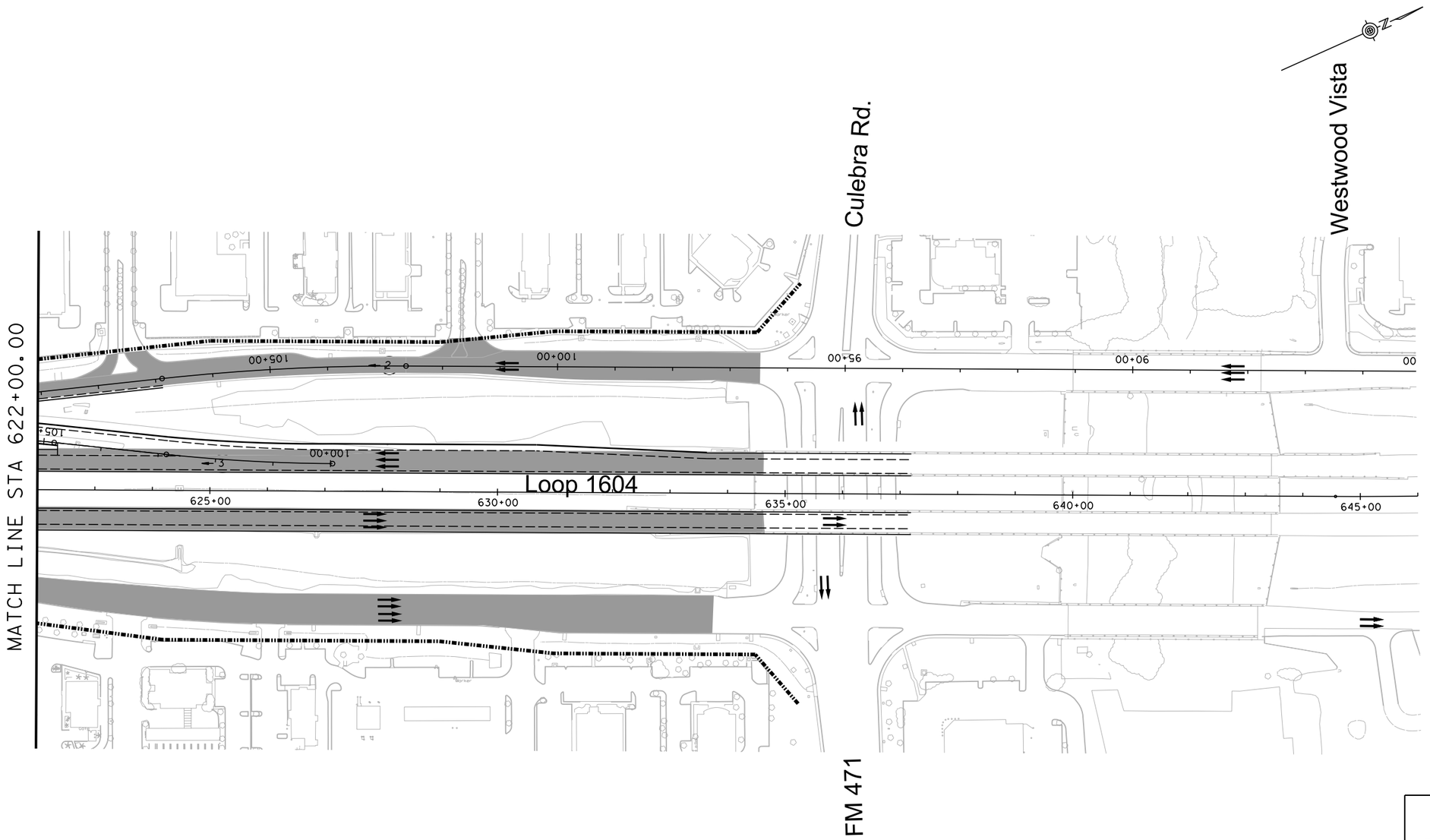

Texas Department of Transportation
© 2013

LOOP 1604 OPTION
ATTACHMENT 1-2

LIMITS OF MILL AND OVERLAY

SCALE: 1" = 200'

SHEET 4 OF 6

COUNTY: BEXAR	HIGHWAY: LOOP 1604/151	SHEET
DESIGN: GL, JS	GRAPHICS: GL	CHECK: JS, GL	4

FILE: Z:\Projects\JEC020\WA 02\new spider files\alt3_Overlay04.dgn
DATE: 7/9/2013
TIME: 3:44:34 PM

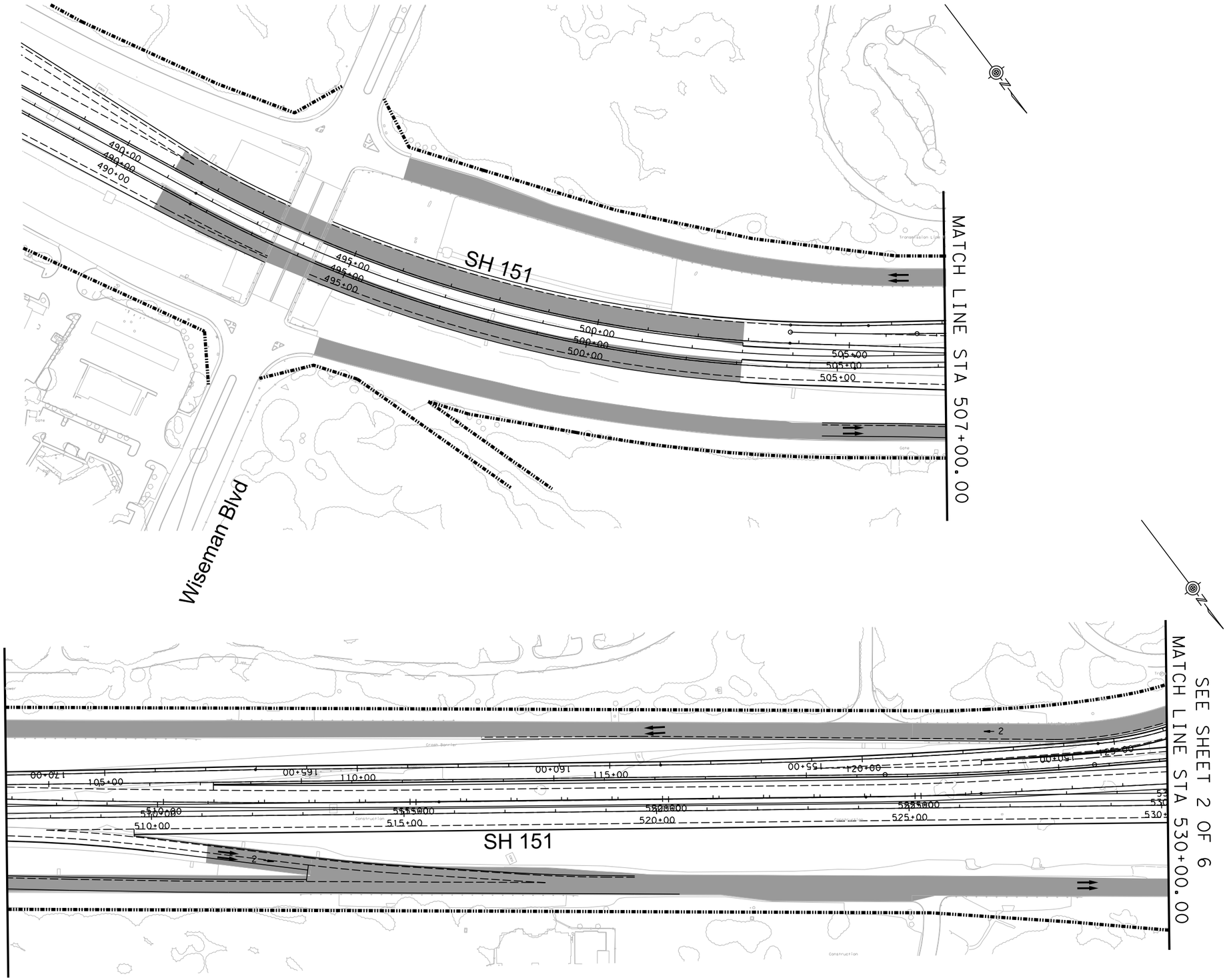

LEGEND

- LIMITS OF MILL AND OVERLAY
- /// CONTROL-OF-ACCESS
- RIGHT-OF-WAY
- (2) NUMBER OF TRAFFIC LANES
- TRAFFIC DIRECTION

Texas Department of Transportation
© 2013

LOOP 1604 OPTION
ATTACHMENT 1-2

LIMITS OF MILL AND OVERLAY

SCALE: 1" = 200'

SHEET 5 OF 6

COUNTY: BEXAR	HIGHWAY: LOOP 1604/151	SHEET 5
DESIGN: GL, JS	GRAPHICS: GL	CHECK: JS, GL

FILE: Z:\Projects\JEC0201WA 02\new spider files\alt3_Overlay05.dgn
DATE: 7/9/2013 TIME: 3:44:35 PM

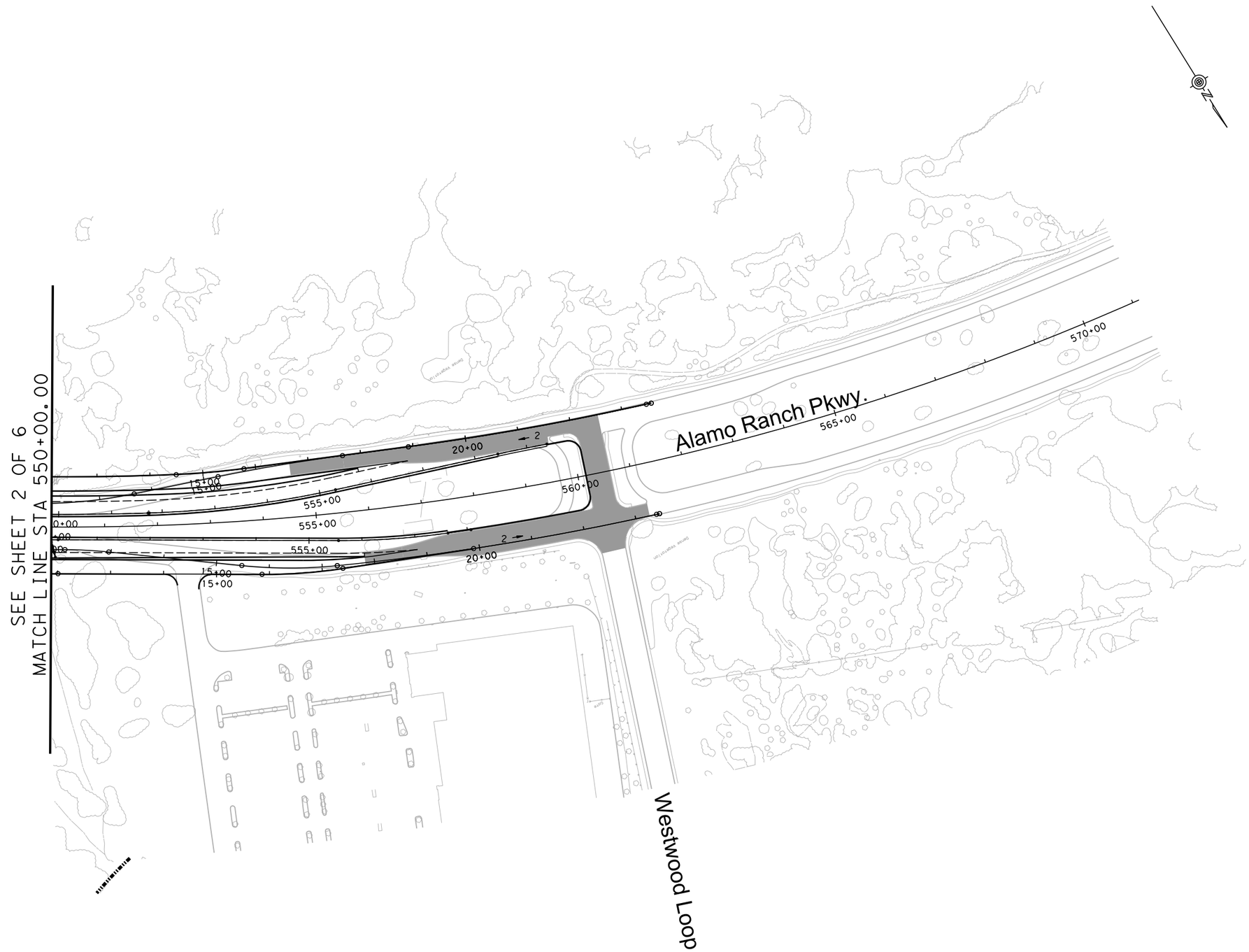

LEGEND

- LIMITS OF MILL AND OVERLAY
- CONTROL-OF-ACCESS
- RIGHT-OF-WAY
- NUMBER OF TRAFFIC LANES
- TRAFFIC DIRECTION

Texas Department of Transportation
© 2013

LOOP 1604 OPTION
ATTACHMENT 1-2

LIMITS OF MILL AND OVERLAY

SCALE: 1" = 200'

SHEET 6 OF 6

COUNTY: BEXAR	HIGHWAY: LOOP 1604/151	SHEET
DESIGN: GL, JS	GRAPHICS: GL	CHECK: JS, GL	6

FILE: Z:\Projects\JEC0201WA 02\new spider files\alt3_Overlay06.dgn
DATE: 7/9/2013 TIME: 3:44:36 PM