Texas Department of Transportation

TECHNICAL PROVISIONS

FOR

LOOP 1604 WESTERN EXTENSION

Design-Build Project

ATTACHMENT 1-1

BASE SCOPE LIMITS OF MILL AND OVERLAY

April 26, 2013

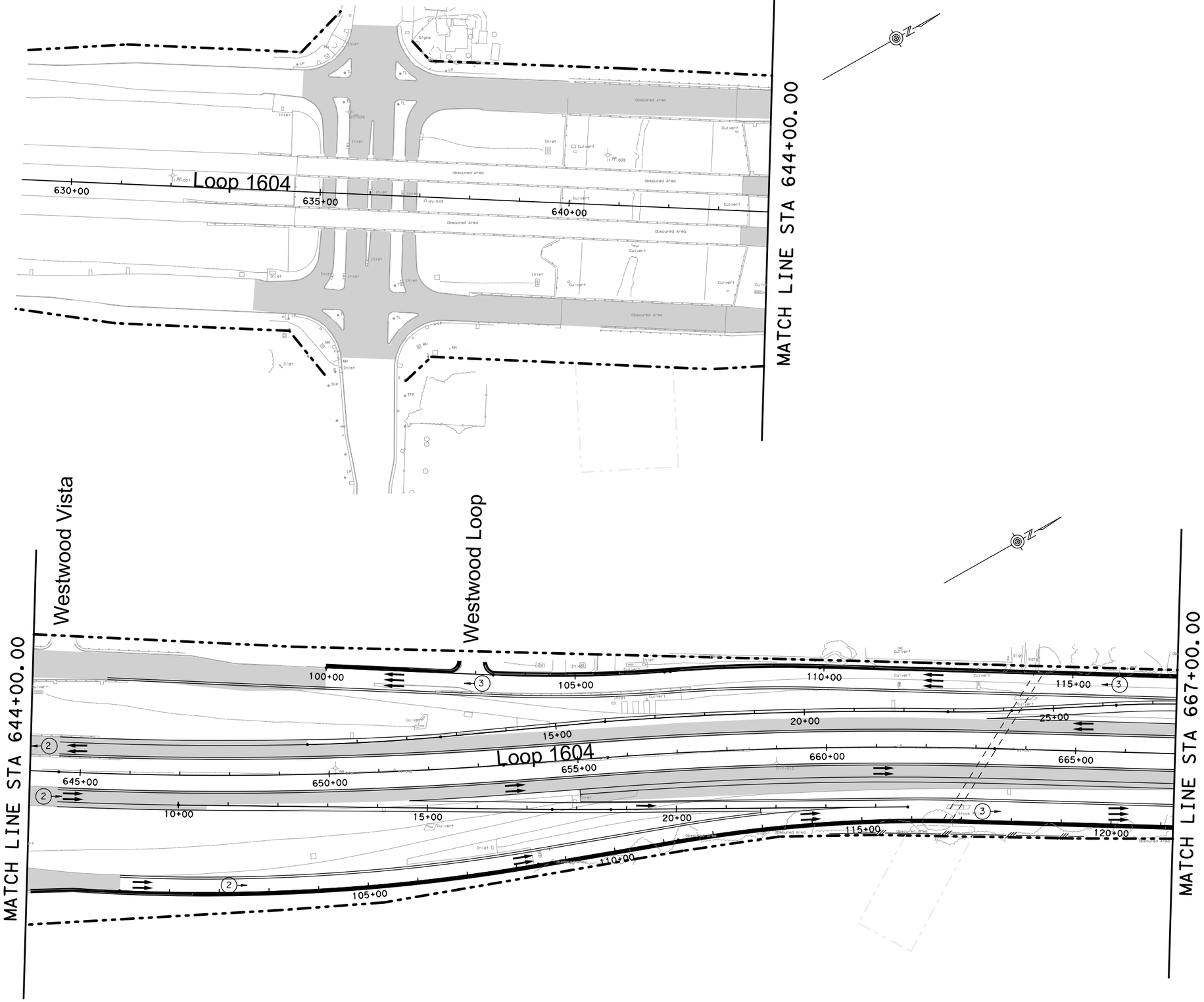

LEGEND

- LIMITS OF MILL AND OVERLAY
- PROPOSED CONTROL-OF-ACCESS
- EXISTING RIGHT-OF-WAY
- (2) NUMBER OF TRAFFIC LANES
- TRAFFIC DIRECTION

Texas Department of Transportation
© 2013

LOOP 1604 BASE SCOPE
ATTACHMENT 1-1

LIMITS OF MILL AND OVERLAY

SHEET 1 OF 10

COUNTY: BEXAR	HIGHWAY: LOOP 1604	SHEET
DESIGN: GL, JS	GRAPHICS: GL	CHECK: JS, GL	1

FILE: Z:\Projects\JE0020\LP 1604 Sch Review\dgn\1604_LOM01.dgn
DATE: 4/22/2013 TIME: 3:45:24 PM

LEGEND

- LIMITS OF MILL AND OVERLAY
- PROPOSED CONTROL-OF-ACCESS
- EXISTING RIGHT-OF-WAY
- (2) NUMBER OF TRAFFIC LANES
- TRAFFIC DIRECTION

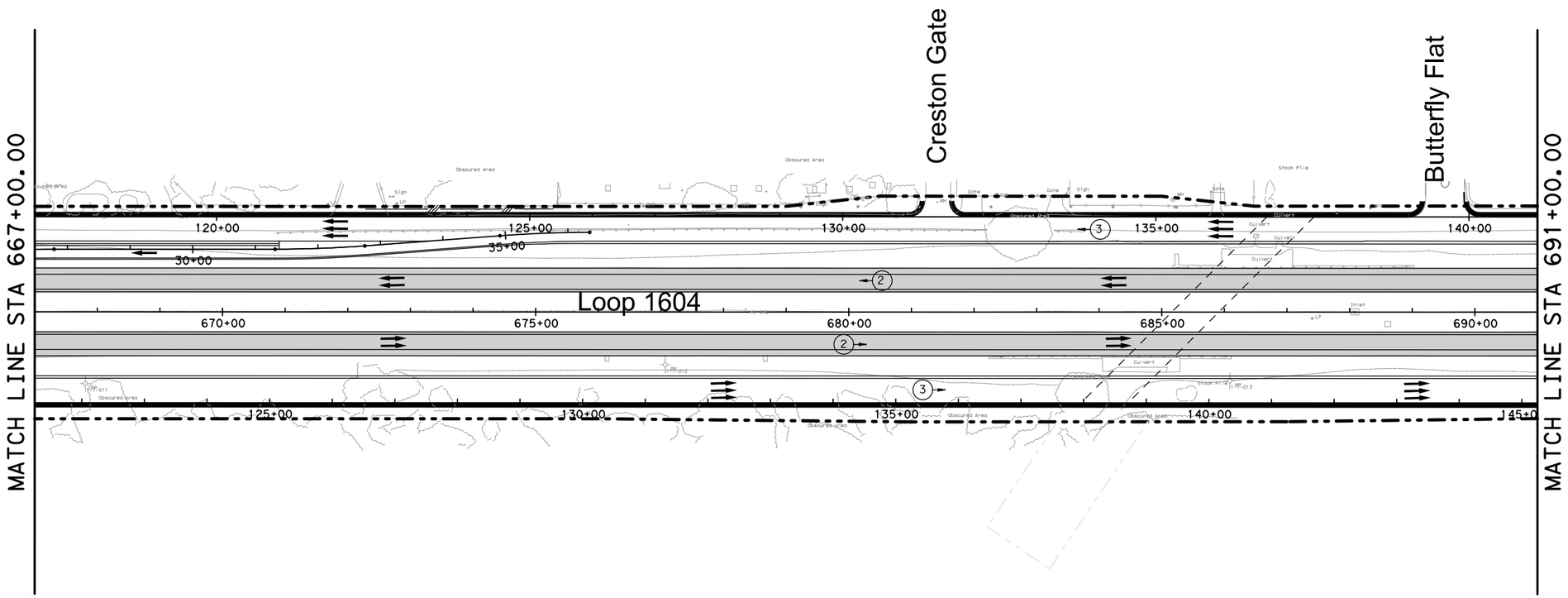

Texas Department of Transportation
© 2013

LOOP 1604 BASE SCOPE
ATTACHMENT 1-1
LIMITS OF MILL
AND
OVERLAY

SHEET 2 OF 10

COUNTY: BEXAR	HIGHWAY: LOOP 1604	SHEET
DESIGN: GL, JS	GRAPHICS: GL	CHECK: JS, GL	2

FILE: Z:\Projects\JEC0201 LP 1604 Sch Review\dgn\1604_LOM02.dgn
DATE: 4/22/2013 TIME: 3:45:25 PM

LEGEND

- LIMITS OF MILL AND OVERLAY
- PROPOSED CONTROL-OF-ACCESS
- EXISTING RIGHT-OF-WAY
- (2) NUMBER OF TRAFFIC LANES
- TRAFFIC DIRECTION

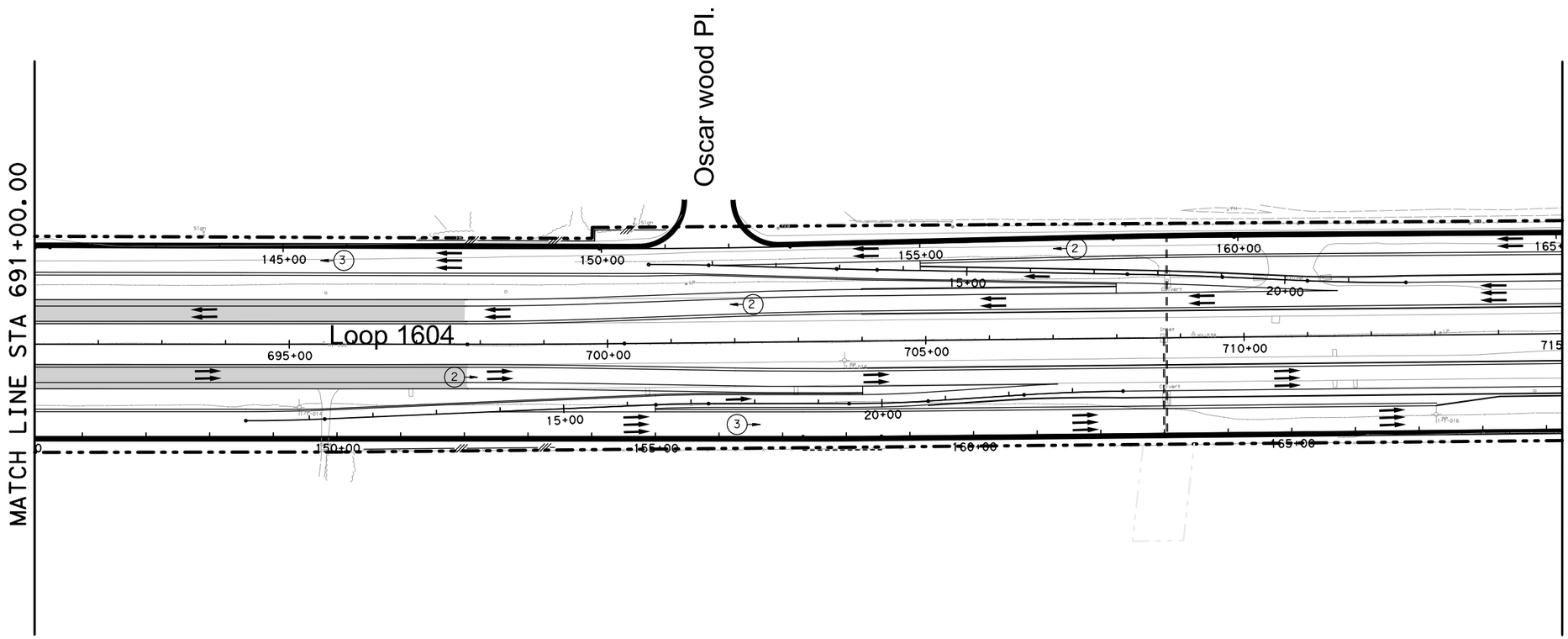

Texas Department of Transportation
© 2013

LOOP 1604 BASE SCOPE
ATTACHMENT 1-1

LIMITS OF MILL AND OVERLAY

SHEET 3 OF 10

COUNTY: BEXAR	HIGHWAY: LOOP 1604	SHEET
DESIGN: GL, JS	GRAPHICS: GL	CHECK: JS, GL	3

FILE: Z:\Projects\VEC0201 LP 1604 Sch Review\dgn\1604_L0M03.dgn
DATE: 4/22/2013 TIME: 3:45:25 PM

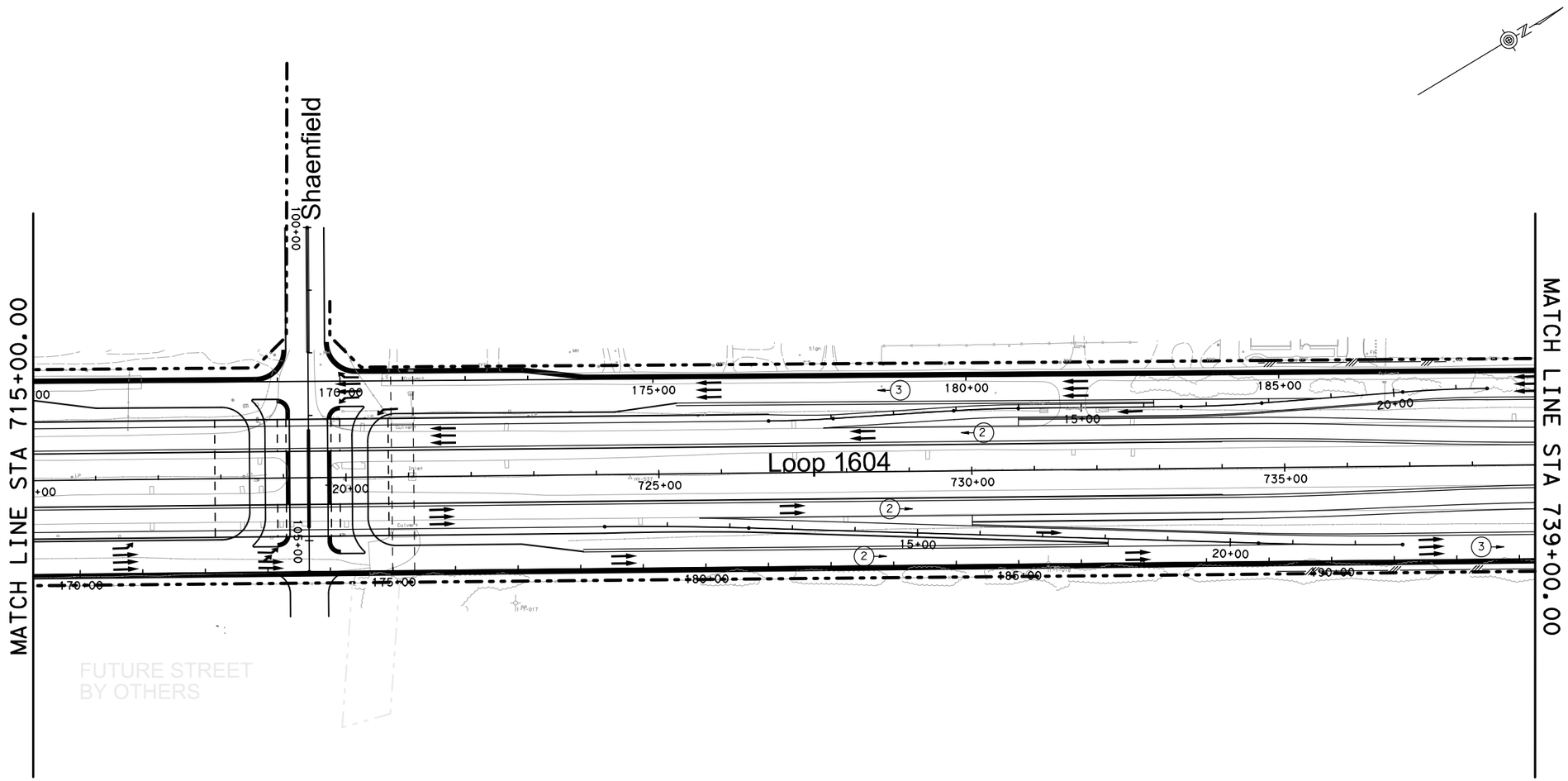

Texas Department of Transportation
© 2013

LOOP 1604 BASE SCOPE
ATTACHMENT 1-1

LIMITS OF MILL AND OVERLAY

SHEET 4 OF 10

COUNTY: BEXAR	HIGHWAY: LOOP 1604	SHEET
DESIGN: GL, JS	GRAPHICS: GL	CHECK: JS, GL	4

FILE: Z:\Projects\JEC0201 LP 1604 Sch Review\dgn\1604_LOM04.dgn
DATE: 4/22/2013 TIME: 3:45:26 PM

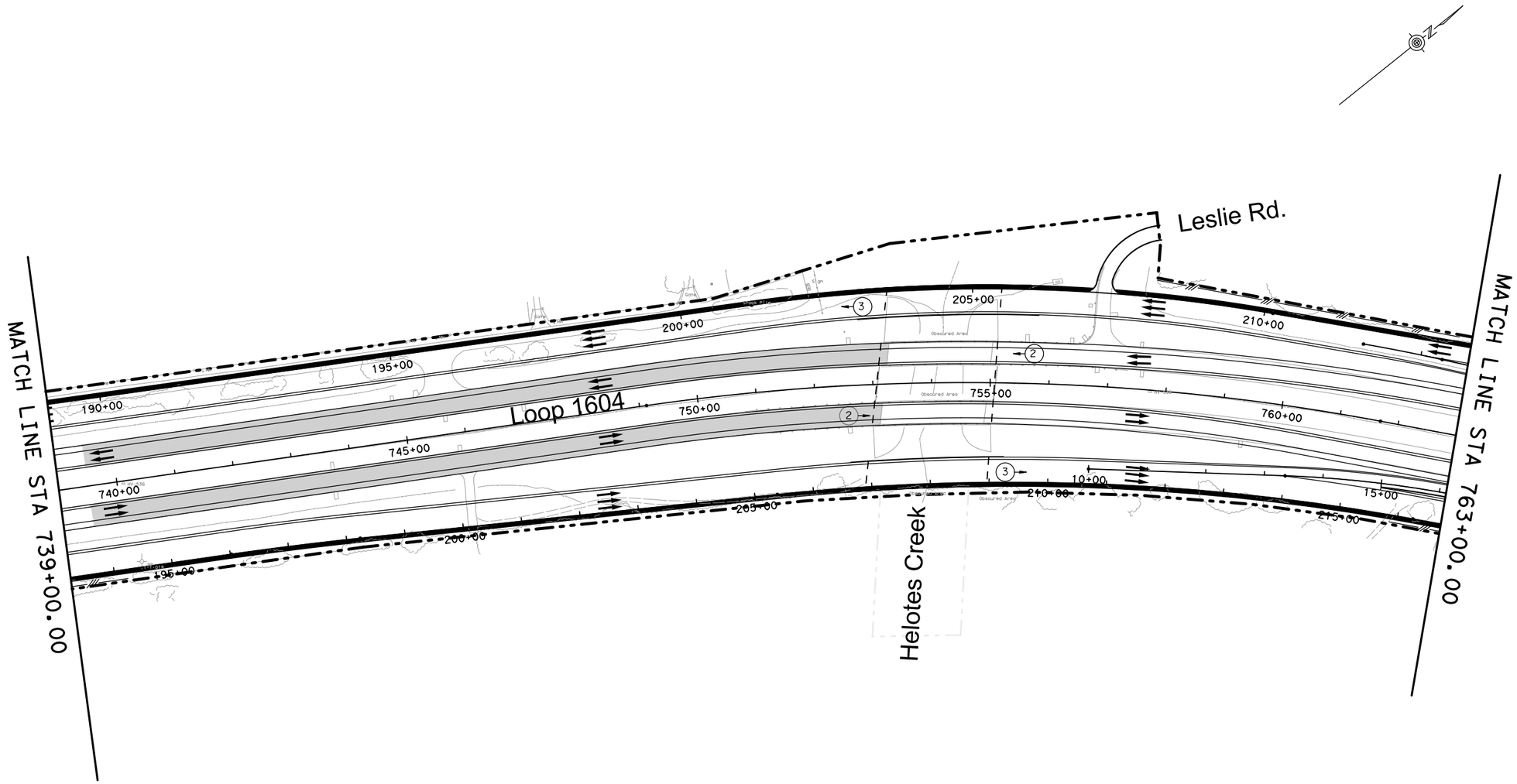

Texas Department of Transportation
© 2013

LOOP 1604 BASE SCOPE
ATTACHMENT 1-1

LIMITS OF MILL AND OVERLAY

SHEET 5 OF 10

COUNTY: BEXAR	HIGHWAY: LOOP 1604	SHEET
DESIGN: GL, JS	GRAPHICS: GL	CHECK: JS, GL	5

FILE: Z:\Projects\JEC0201 LP 1604 Sch Review\dgn\1604_LOM05.dgn
DATE: 4/22/2013 TIME: 3:45:27 PM

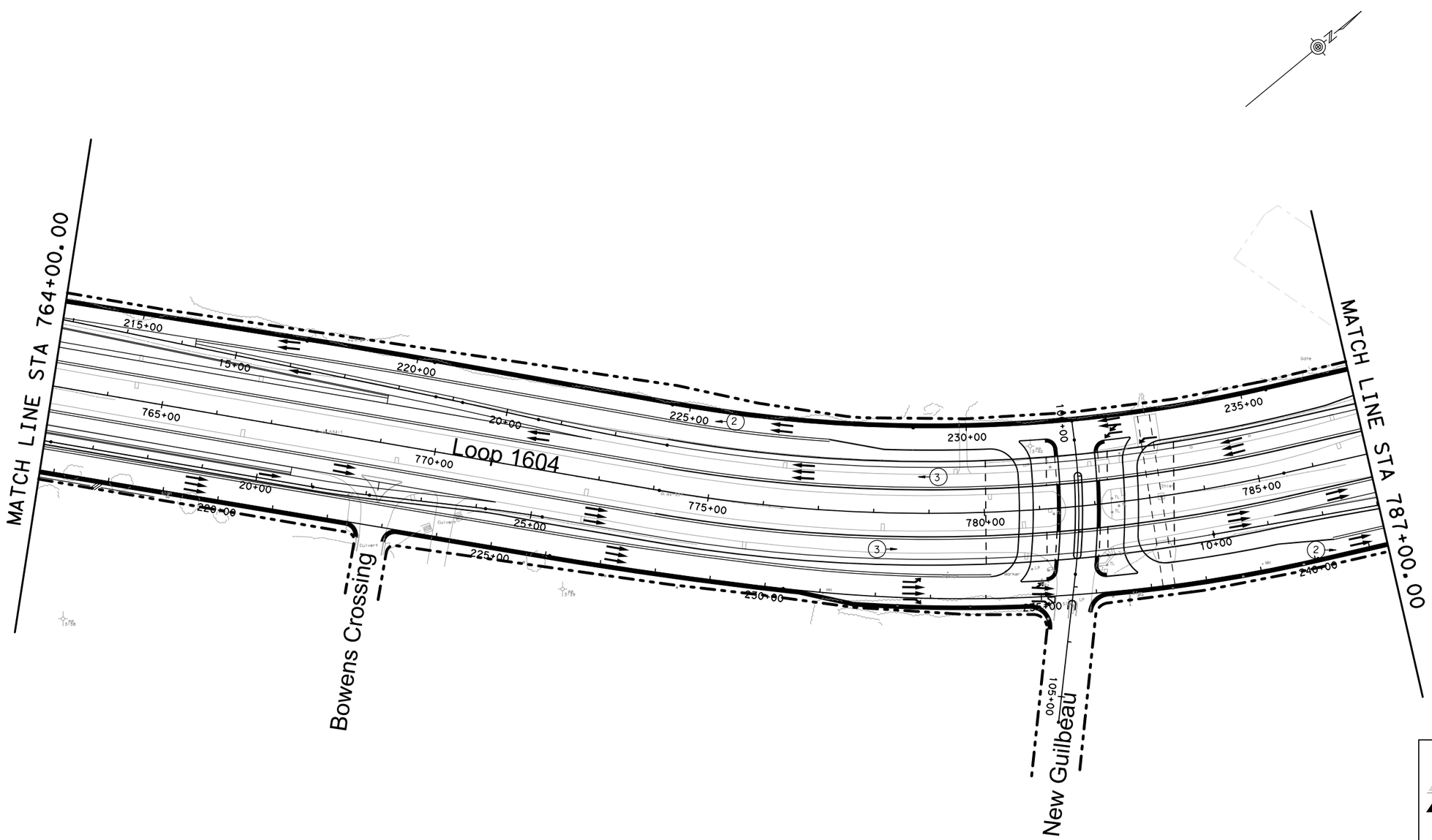

LEGEND

- LIMITS OF MILL AND OVERLAY
- PROPOSED CONTROL-OF-ACCESS
- EXISTING RIGHT-OF-WAY
- (2) NUMBER OF TRAFFIC LANES
- TRAFFIC DIRECTION

Texas Department of Transportation
© 2013

LOOP 1604 BASE SCOPE
ATTACHMENT 1-1

LIMITS OF MILL AND OVERLAY

SHEET 6 OF 10

COUNTY: BEXAR	HIGHWAY: LOOP 1604	SHEET
DESIGN: GL, JS / GRAPHICS: GL	CHECK: JS, GL	6

FILE: Z:\Projects\JE0020\LP 1604 Sch Review\dgn\1604_LOM06.dgn
DATE: 4/22/2013 TIME: 3:45:27 PM

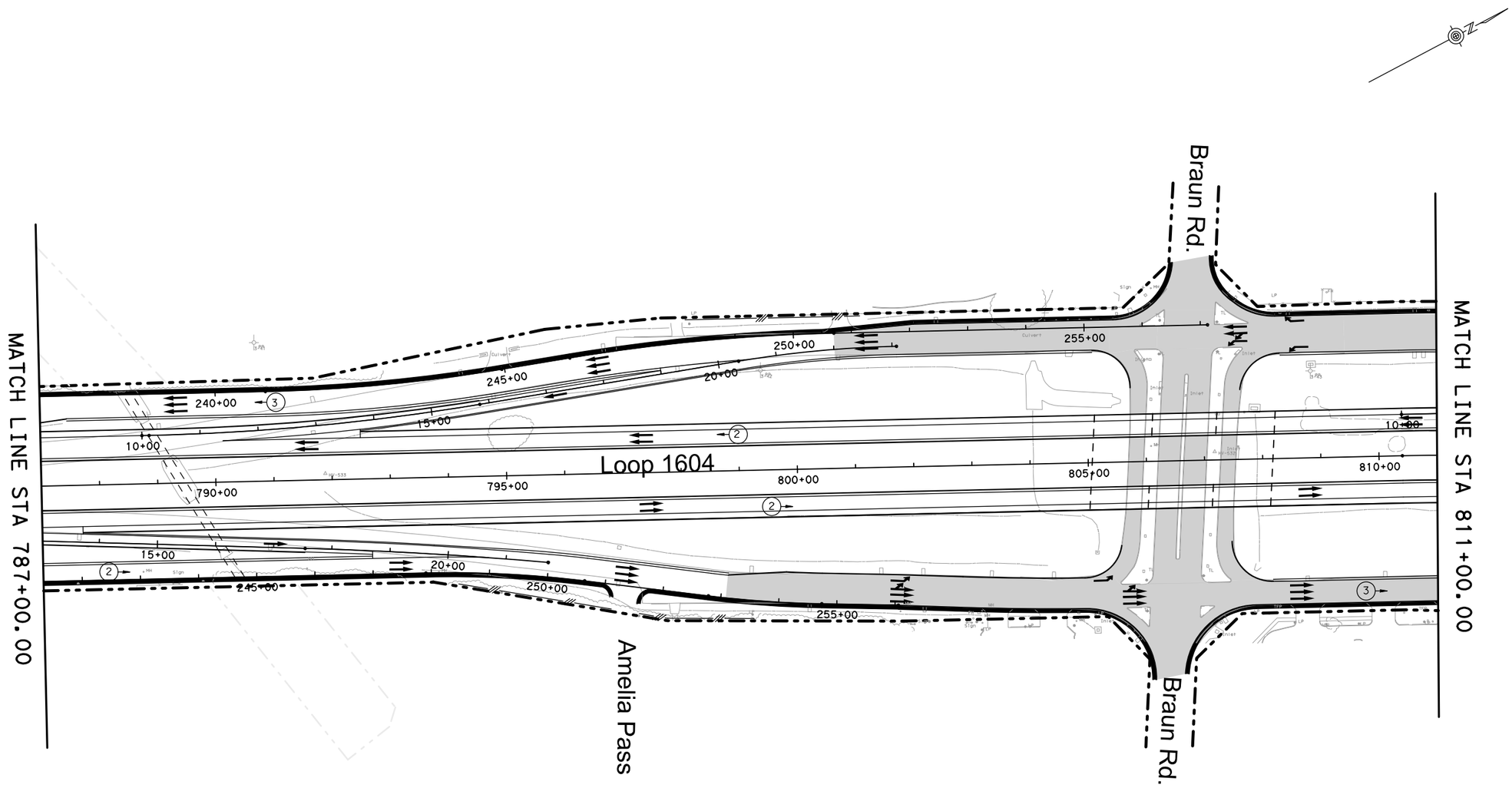

LEGEND

- LIMITS OF MILL AND OVERLAY
- PROPOSED CONTROL-OF-ACCESS
- EXISTING RIGHT-OF-WAY
- NUMBER OF TRAFFIC LANES
- TRAFFIC DIRECTION

Texas Department of Transportation
© 2013

LOOP 1604 BASE SCOPE
ATTACHMENT 1-1
LIMITS OF MILL
AND
OVERLAY

SHEET 7 OF 10

COUNTY: BEXAR	HIGHWAY: LOOP 1604	SHEET
DESIGN: GL, JS GRAPHICS: GL	CHECK: JS, GL	7

FILE: Z:\Projects\VEC020\LP 1604 Sch Review\dgn\1604_LOM07.dgn
DATE: 4/22/2013 TIME: 3:45:28 PM

LEGEND

- LIMITS OF MILL AND OVERLAY
- /// PROPOSED CONTROL-OF-ACCESS
- EXISTING RIGHT-OF-WAY
- (2) NUMBER OF TRAFFIC LANES
- TRAFFIC DIRECTION

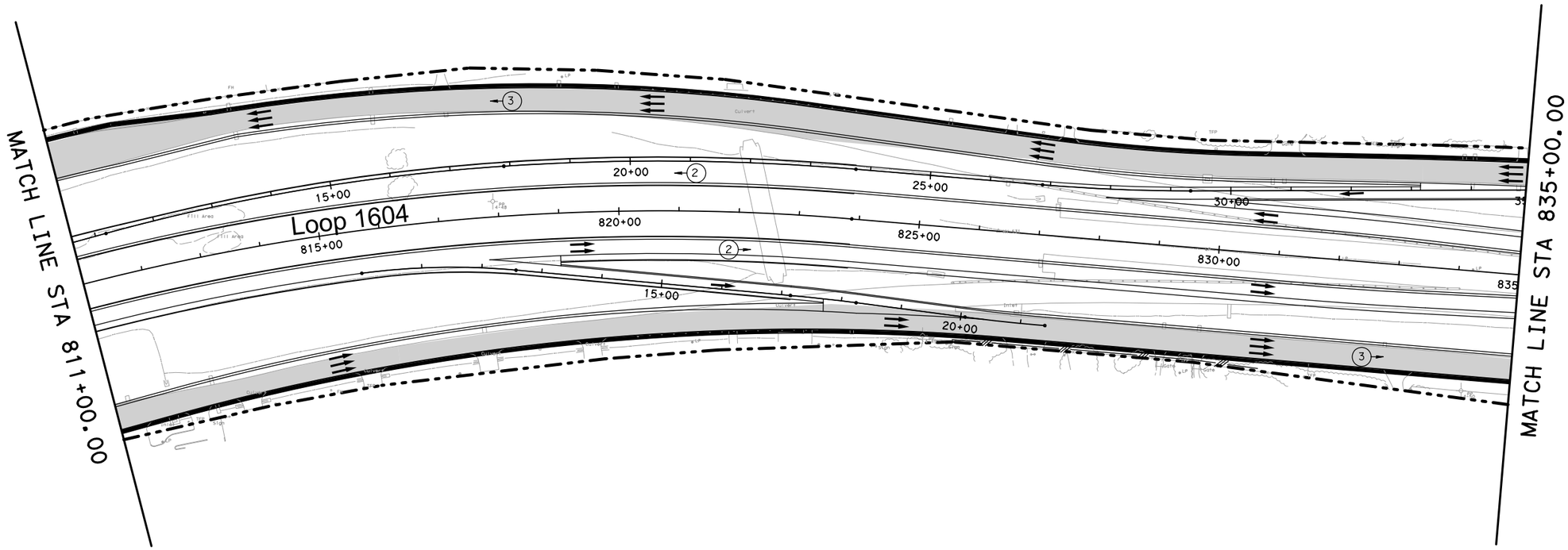

Texas Department of Transportation
© 2013

LOOP 1604 BASE SCOPE
ATTACHMENT 1-1

LIMITS OF MILL AND OVERLAY

SHEET 8 OF 10

COUNTY: BEXAR	HIGHWAY: LOOP 1604	SHEET
DESIGN: GL, JS	GRAPHICS: GL	CHECK: JS, GL	8

FILE: Z:\Projects\VEC0201 LP 1604 Sch Review\dgn\1604_LOM08.dgn
DATE: 4/22/2013
TIME: 3:45:29 PM

LEGEND

- LIMITS OF MILL AND OVERLAY
- PROPOSED CONTROL-OF-ACCESS
- EXISTING RIGHT-OF-WAY
- NUMBER OF TRAFFIC LANES
- TRAFFIC DIRECTION

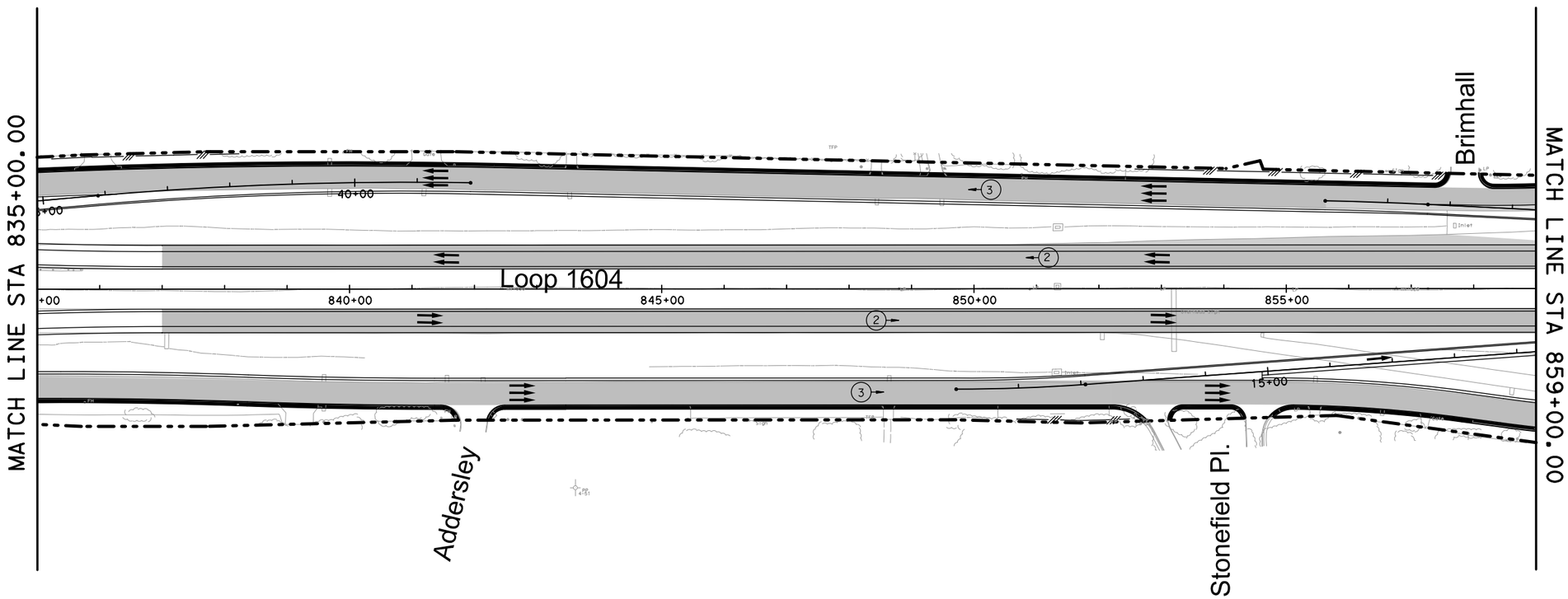

Texas Department of Transportation
© 2013

LOOP 1604 BASE SCOPE
ATTACHMENT 1-1

LIMITS OF MILL AND OVERLAY

SHEET 9 OF 10

COUNTY: BEXAR	HIGHWAY: LOOP 1604	SHEET
DESIGN: GL, JS / GRAPHICS: GL	CHECK: JS, GL	9

FILE: Z:\Projects\JEC0201 LP 1604 Sch Review\dgn\1604_L0M09.dgn
DATE: 4/22/2013 TIME: 3:45:29 PM

LEGEND

- LIMITS OF MILL AND OVERLAY
- PROPOSED CONTROL-OF-ACCESS
- EXISTING RIGHT-OF-WAY
- NUMBER OF TRAFFIC LANES
- TRAFFIC DIRECTION

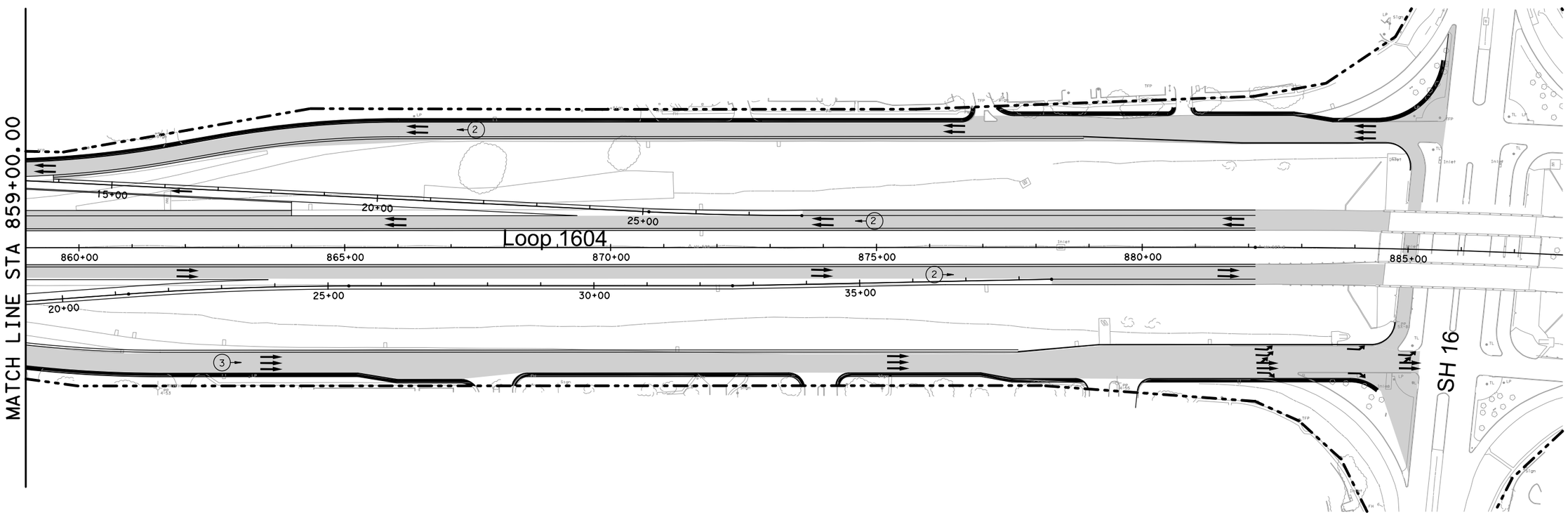

Texas Department of Transportation
© 2013

LOOP 1604 BASE SCOPE
ATTACHMENT 1-1

LIMITS OF MILL AND OVERLAY

SHEET 10 OF 10

COUNTY: BEXAR	HIGHWAY: LOOP 1604	SHEET
DESIGN: GL, JS / GRAPHICS: GL	CHECK: JS, GL	10

FILE: Z:\Projects\JEC0201 LP 1604 Sch Review\dgn\1604_LOM10.dgn
DATE: 4/22/2013 TIME: 3:45:30 PM