TEXAS DEPARTMENT OF TRANSPORTATION

SCHEMATIC LAYOUT
IH 35
BEXAR COUNTY

LIMITS: FROM US 281
TO 0.5 MI N OF US 281
C-S-J: 0017-10-268
LENGTH: 2759.87 FT = 0.524 MI
OFFICE OF THE DISTRICT ENGINEER
SAN ANTONIO DISTRICT

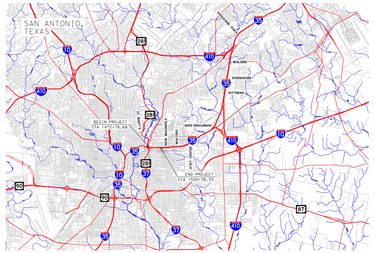

NOT TO SCALE

DESIGN SPEED:	MAINLANE	50 MPH (URBAN) (LEVEL)
	RAMP	35 MPH (URBAN) (LEVEL)
CURRENT ADT(2015):		206,500
PROJECTED ADT(2035):		284,000
FUNCTIONAL CLASSIFICATION:		URBAN INTERSTATE
PROPOSED DESIGN STANDARDS(STRUCTURES):		LRFD
PROPOSED DESIGN STANDARDS(ROADWAY):		ROADWAY DESIGN MANUAL CHAPTER 3; 4N, SECTION 6; FREEWAYS
PROPOSED DESIGN STANDARDS(TRAFFIC):		TMUTCD & APPLICABLE TRAFFIC STANDARDS

CORRECT:

_____, 2014

TRANSPORTATION PLANNING DIRECTOR

RECOMMENDED FOR APPROVAL:

_____, 2014

DIRECTOR OF TRANSPORTATION, PLANNING AND DEVELOPMENT

SUBMITTED:

_____, 2014

APPROVED:

_____, 2014

DISTRICT ENGINEER

PROJECT MANAGER

KENNEDY CONSULTING
TBPE REGISTRATION NO: F-1584

PRELIMINARY
NOT FOR CONSTRUCTION, BIDDING OR PERMIT PURPOSES
KCI TECHNOLOGIES, INC.
DAVID M. SECTOR, P. ENGRS.
TX # 102561 DATE: 5/10/2012

Texas Department of Transportation

APPROVED: DESIGN DIVISION LETTER DATED

APPROVED: F.H.W.A. LETTER DATED
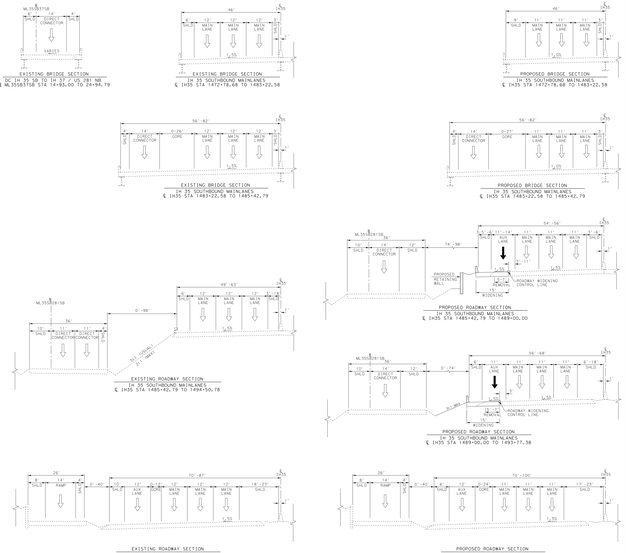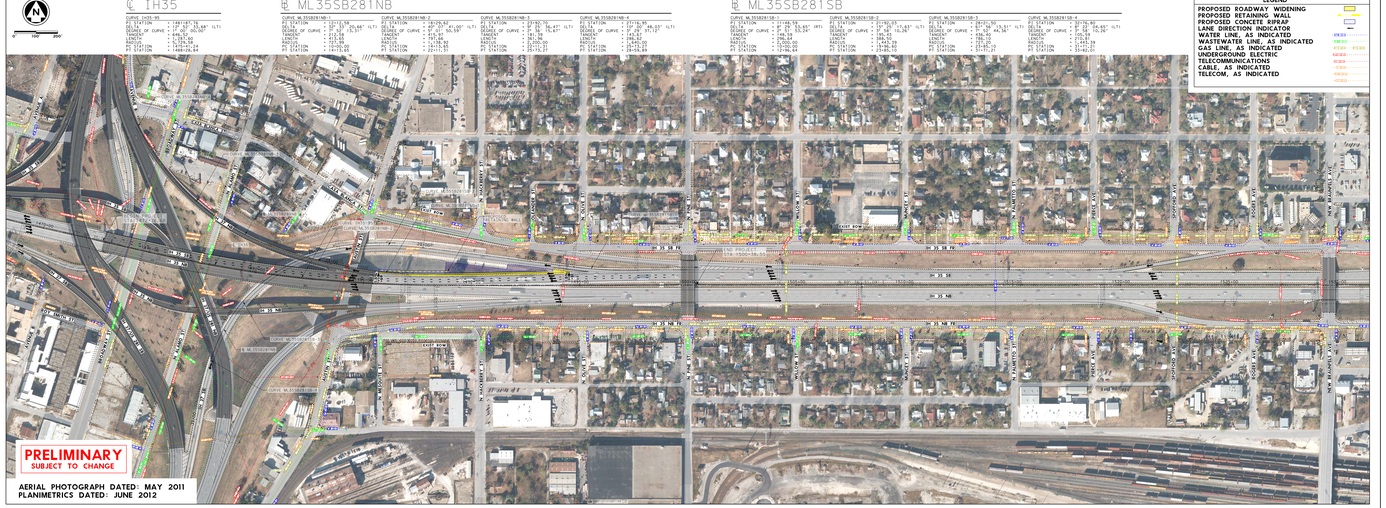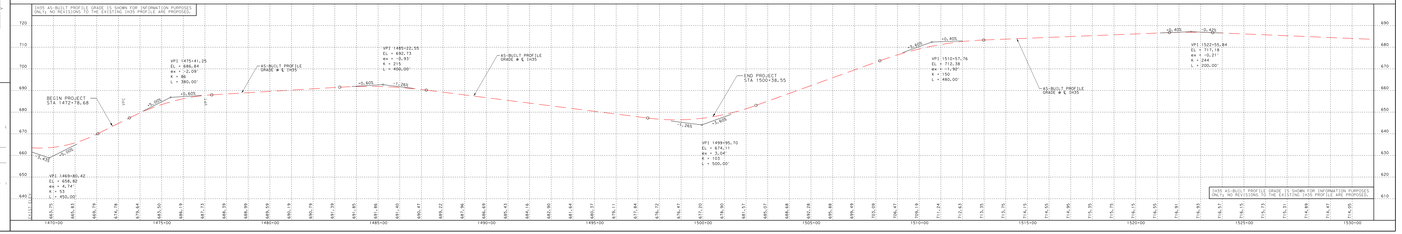
© 2014 by Texas Department of Transportation; (512)416-2055; all rights reserved