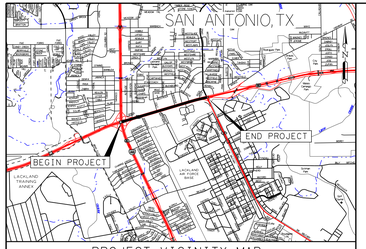

PROJECT VICINITY MAP

NTS

US 90
FROM: IH 410
TO: LOOP 13 (MILITARY DR)

DESIGN SPEED

MAIN LANES	60 MPH
FRONTAGE ROADS	35 MPH
RAMPS	35 MPH
DIRECT CONNECTORS	35 MPH
CROSS STREET	30 MPH

BEXAR COUNTY

FUNCTIONAL CLASSIFICATIONS: RURAL FREEWAY

LEGEND

SYMBOLOGY	LINE WT	COLOR	CODE
PROPOSED PEDESTRIAN BRIDGE	2	ORANGE	6
PROPOSED BRIDGE ABUT/BENT	3	BLUE	1
PROPOSED ROW	5	ORANGE	6
EXISTING ROW	2	RED	3
PROPOSED LANE DIRECTIONAL INDICATOR	1	BLACK	0

PRELIMINARY
SUBJECT TO CHANGE

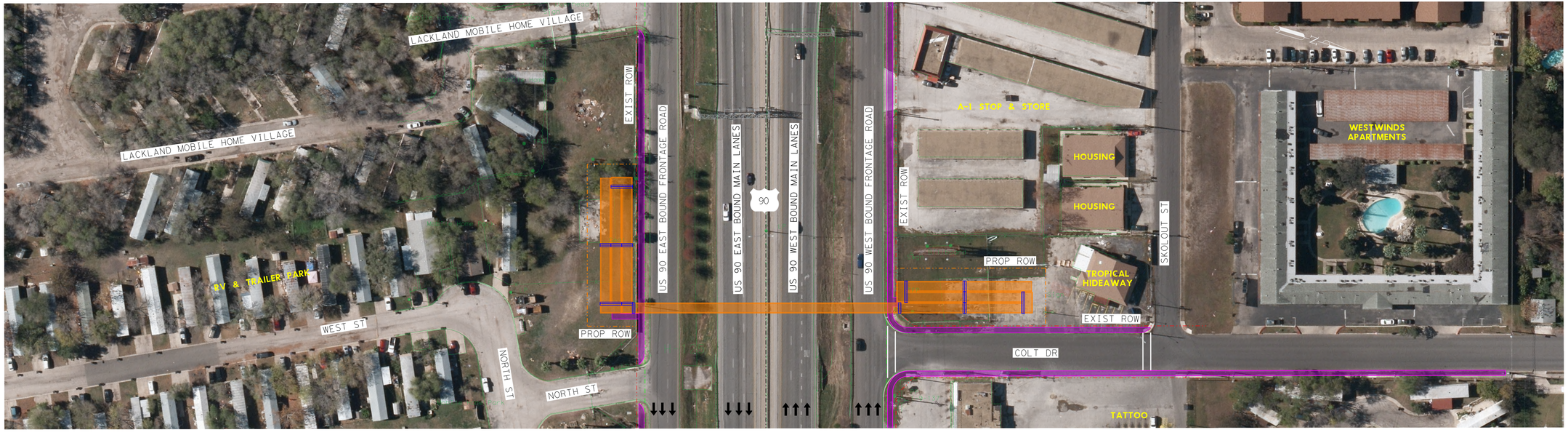

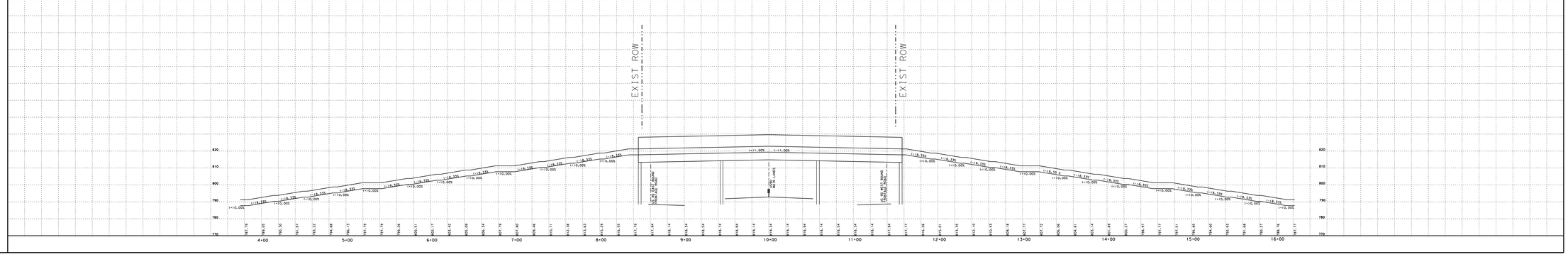

APPROVED: DESIGN DIVISION LETTER DATED
DATE
APPROVED: FHWA LETTER DATED
RECOMMENDED FOR APPROVAL: DIRECTOR OF TRANSPORTATION PLANNING & DEVELOPMENT
APPROVED: DISTRICT ENGINEER

Texas Department of Transportation ©2014

SCHEMATIC LAYOUT
PEDESTRIAN BRIDGE EXHIBIT
PREFERRED ALTERNATIVE

40 20 0 40 80
HORZ: 1" = 40'
VERT: 1" = 10'

LJA Engineering, Inc.
FRN-F-1386

DATE: Sep. 22, 2014	DISTRICT	COUNTY	CONTROL	SECT	JOB
REVISION DATE	SAN ANTONIO	BEXAR	0024	06	128

Sep. 22, 2014
P:\2013\0128\0128-01\Schematic\0128-01-SCH-PEDESTRIAN-BRIDGE-EXHIBIT.dgn