PART 3 OF 3

TEXAS DEPARTMENT OF TRANSPORTATION
SCHEMATIC LAYOUT
LOOP 337 - COMAL COUNTY
OFFICE OF THE DISTRICT ENGINEER
SAN ANTONIO, TEXAS

CONTROL: 0216 SECTION: 01 JOB: 054
(RIVER ROAD TO HILLCREST DRIVE ~ LENGTH 1.431 MILES)
CONTROL: 0216 SECTION: 01 JOB: 055
(RIVER ROAD TO SH 46~LENGTH 2.230 MILES)
CONTROL; 0216 SECTION: 01 JOB: 036
(SH 46, SOUTHERLY TO IH 35~ LENGTH 2.997 MILES)

DESIGN SPEED: PROPOSED MAINLANES = 55 MPH
PROPOSED FRONTAGE ROAD = 40 MPH
PROPOSED RAMPS = 50 MPH
PROPOSED CONNECTION= 30 MPH

FUNCTIONAL CLASS: PRINCIPAL ARTERIAL

LOCATION MAP
Not To Scale

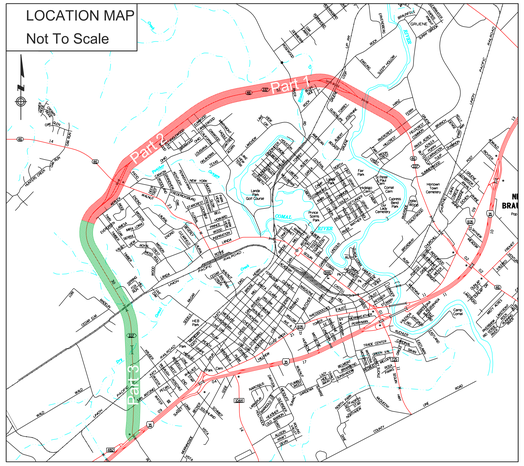

CONCURRENCE BY DESIGN DIVISION

CORRECT:

, 2015

TRANSPORTATION PLANNING DIRECTOR

CONCURRENCE BY F.H.W.A.

CORRECT:

, 2015

DIRECTOR OF TRANSPORTATION PLANNING AND DEVELOPMENT

RECOMMENDED FOR APPROVAL:

, 2015

DISTRICT ENGINEER

Scale: 1" = 100' Horizontal
1" =10' Vertical

© 2015 by Texas Department of Transportation; (512)416-2055; all rights reserved

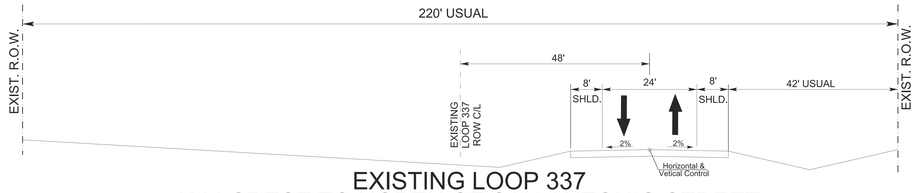

EXISTING LOOP 337
HILLCREST TO NORTH OF SAN ANTONIO STREET

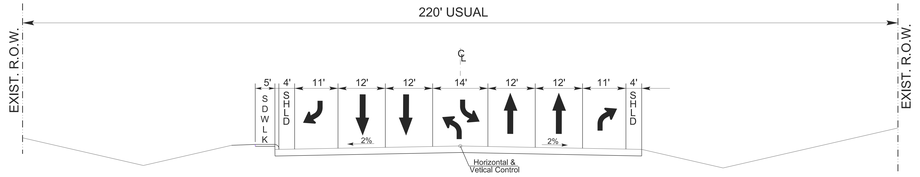

EXISTING LOOP 337
HILLCREST TO NORTH OF SAN ANTONIO STREET

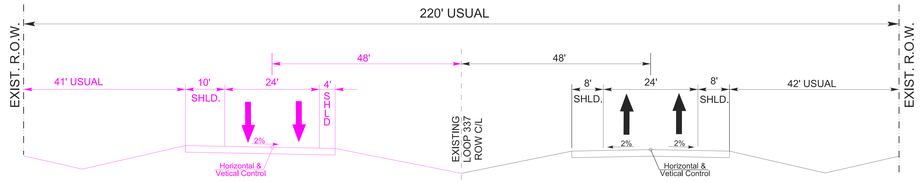

PROPOSED TYPICAL SECTION
HILLCREST TO ROCK STREET+/-

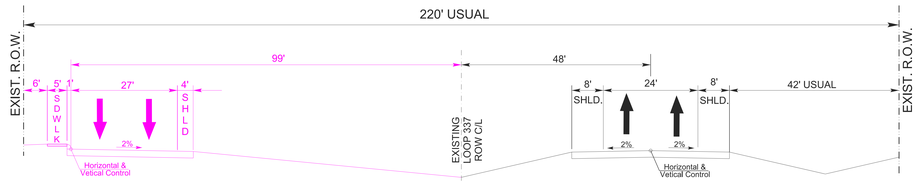

PROPOSED TYPICAL SECTION
ROCK STREET+/- TO RIVER RD.

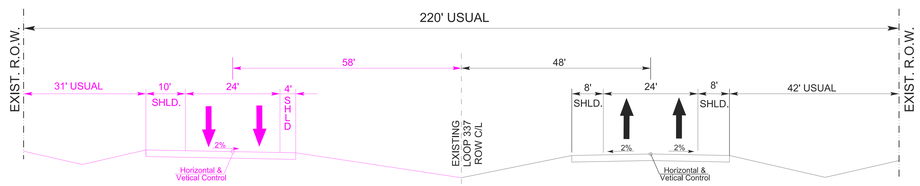

PROPOSED TYPICAL SECTION
RIVER ROAD+/- TO SH 46

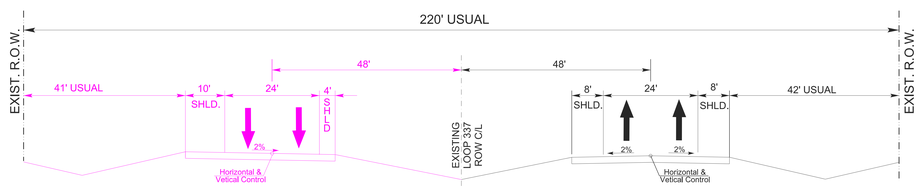

PROPOSED TYPICAL SECTION
SH 46 TO NORTH OF SAN ANTONIO ST.

Loop 337 Traffic Projections (Existing Condition)

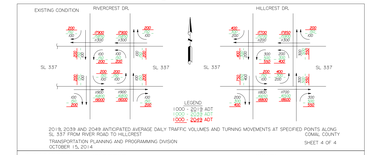

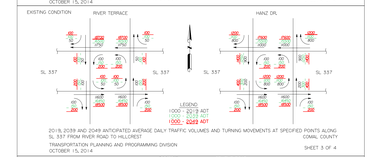

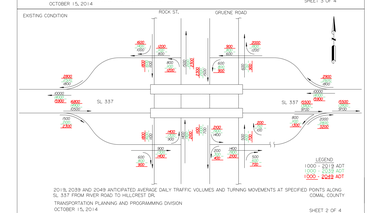

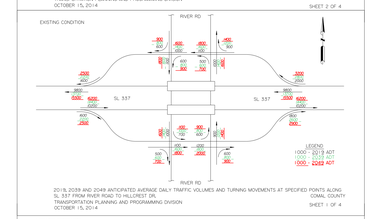

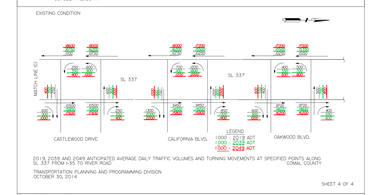

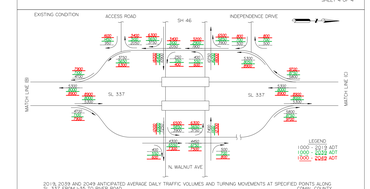

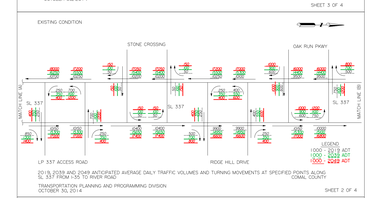

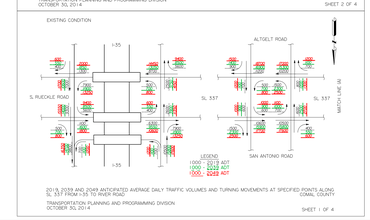

Loop 337 Traffic Projections (Proposed Condition)

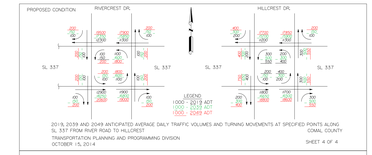

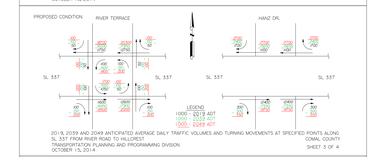

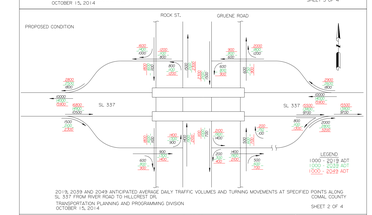

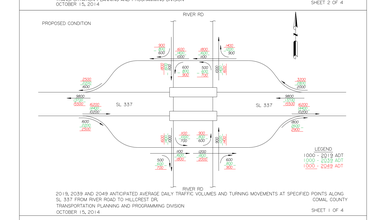

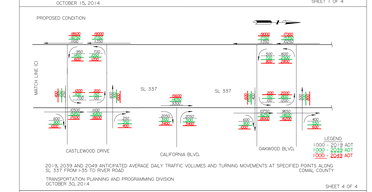

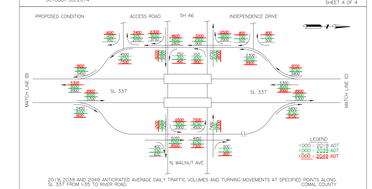

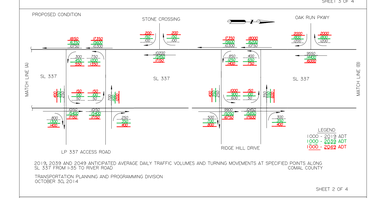

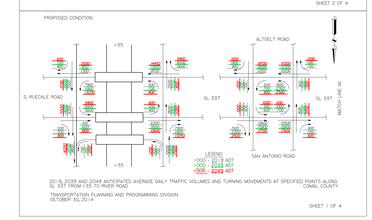



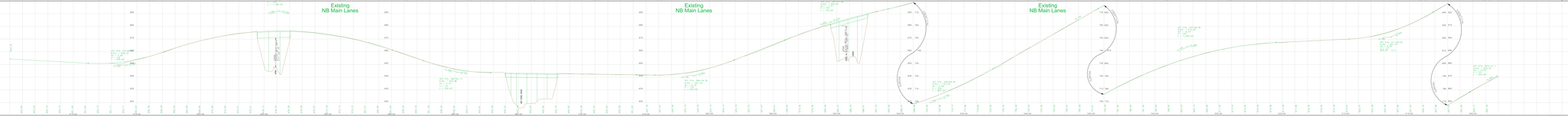

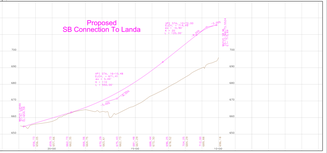

CL1 (Existing LP 337 R.O.W. Centerline)

BL-1 Station	100+00.00	0.00	73,801,875.8568
Angle	0° 00' 00.0"		
Length	0.00		
Radius	0.00		
Tangent	0.00		
Chord	0.00	0.00, 0.00	73,801,875.8568
Chord Bearing	N 0° 00' 00.0" E		
Middle Ordinate	0.00		
External	0.00		
Degree of Curvature	0.00		
Superelevation	0.00		
Spiral Length	0.00		
Spiral Type			
Spiral Angle	0° 00' 00.0"		
Spiral Tangent	0.00		
Spiral Chord	0.00	0.00, 0.00	73,801,875.8568
Spiral Chord Bearing	N 0° 00' 00.0" E		
Spiral Middle Ordinate	0.00		
Spiral External	0.00		
Spiral Degree of Curvature	0.00		
Spiral Superelevation	0.00		
Spiral Length	0.00		
Spiral Type			
Spiral Angle	0° 00' 00.0"		
Spiral Tangent	0.00		
Spiral Chord	0.00	0.00, 0.00	73,801,875.8568
Spiral Chord Bearing	N 0° 00' 00.0" E		
Spiral Middle Ordinate	0.00		
Spiral External	0.00		
Spiral Degree of Curvature	0.00		
Spiral Superelevation	0.00		
BL-1 Station	100+00.00	0.00, 0.00	73,801,875.8568
Angle	0° 00' 00.0"		
Length	0.00		
Radius	0.00		
Tangent	0.00		
Chord	0.00	0.00, 0.00	73,801,875.8568
Chord Bearing	N 0° 00' 00.0" E		
Middle Ordinate	0.00		
External	0.00		
Degree of Curvature	0.00		
Superelevation	0.00		
Spiral Length	0.00		
Spiral Type			
Spiral Angle	0° 00' 00.0"		
Spiral Tangent	0.00		
Spiral Chord	0.00	0.00, 0.00	73,801,875.8568
Spiral Chord Bearing	N 0° 00' 00.0" E		
Spiral Middle Ordinate	0.00		
Spiral External	0.00		
Spiral Degree of Curvature	0.00		
Spiral Superelevation	0.00		
BL-1 Station	100+00.00	0.00, 0.00	73,801,875.8568
Angle	0° 00' 00.0"		
Length	0.00		
Radius	0.00		
Tangent	0.00		
Chord	0.00	0.00, 0.00	73,801,875.8568
Chord Bearing	N 0° 00' 00.0" E		
Middle Ordinate	0.00		
External	0.00		
Degree of Curvature	0.00		