TEXAS DEPARTMENT OF TRANSPORTATION
SCHEMATIC LAYOUT
ROADWAY: FM 1560
BEXAR COUNTY

LIMITS : SH 16 TO LOOP 1604
C-1-J : 2230-01-003
LENGTH : 2.091 MILES

OFFICE OF DISTRICT ENGINEER
SAN ANTONIO DISTRICT

DESIGN SPEED : 45 MPH
CURRENT ADT : 22,200 VEH/DAY
PROJECTED ADT : 34,200 VEH/DAY (2035)
FUNCTIONAL CLASS : URBAN COLLECTOR

LOCATION MAP

APPROVED: _____ CORRECT: _____, 2014
BY DESIGN DIVISION LETTER DATED
TRANSPORTATION PLANNING DIRECTOR

RECOMMENDED FOR APPROVAL: _____, 2014 CORRECT: _____, 2014
DISTRICT ENGINEER
DIRECTOR OF TRANSPORTATION PLANNING AND DEVELOPMENT

LEGEND

- PROPOSED PAVEMENT
- PROPOSED RAISED MEDIAN
- SIDEWALKS
- RETAINING WALL
- PROPOSED ROW LINE
- EXISTING ROW LINE TO REMAIN
- EXISTING ROW LINE TO BE ABANDONED
- PROPOSED DRAINAGE EASEMENT
- EXISTING DRAINAGE EASEMENT
- CITY LIMIT LINE
- PROPERTY LINE

SCALE
1"=100' HOR
1"=10' VERT

© 2014 by Texas Department of Transportation, (512) 416-2055, all rights reserved



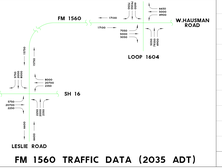

FM 1560 TRAFFIC DATA (2035 ADT)

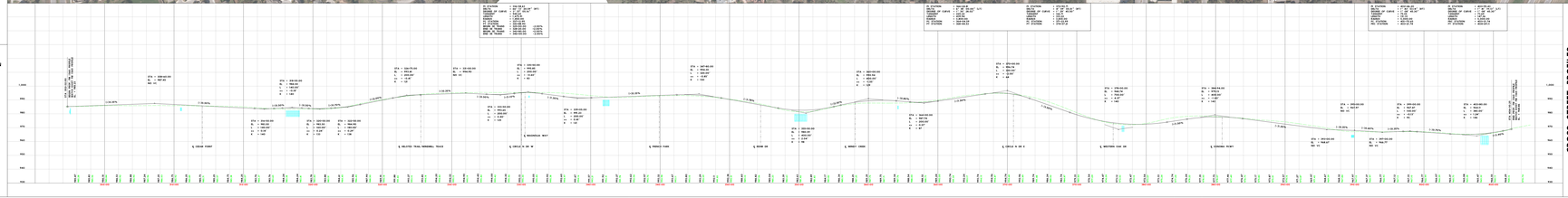
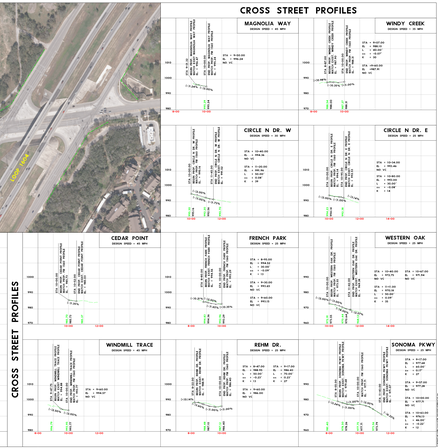
CROSS STREET PROFILES