APPENDIX A - IH 35 PEL STUDYAFFECTED ENVIRONMENT

AERIAL MAPS

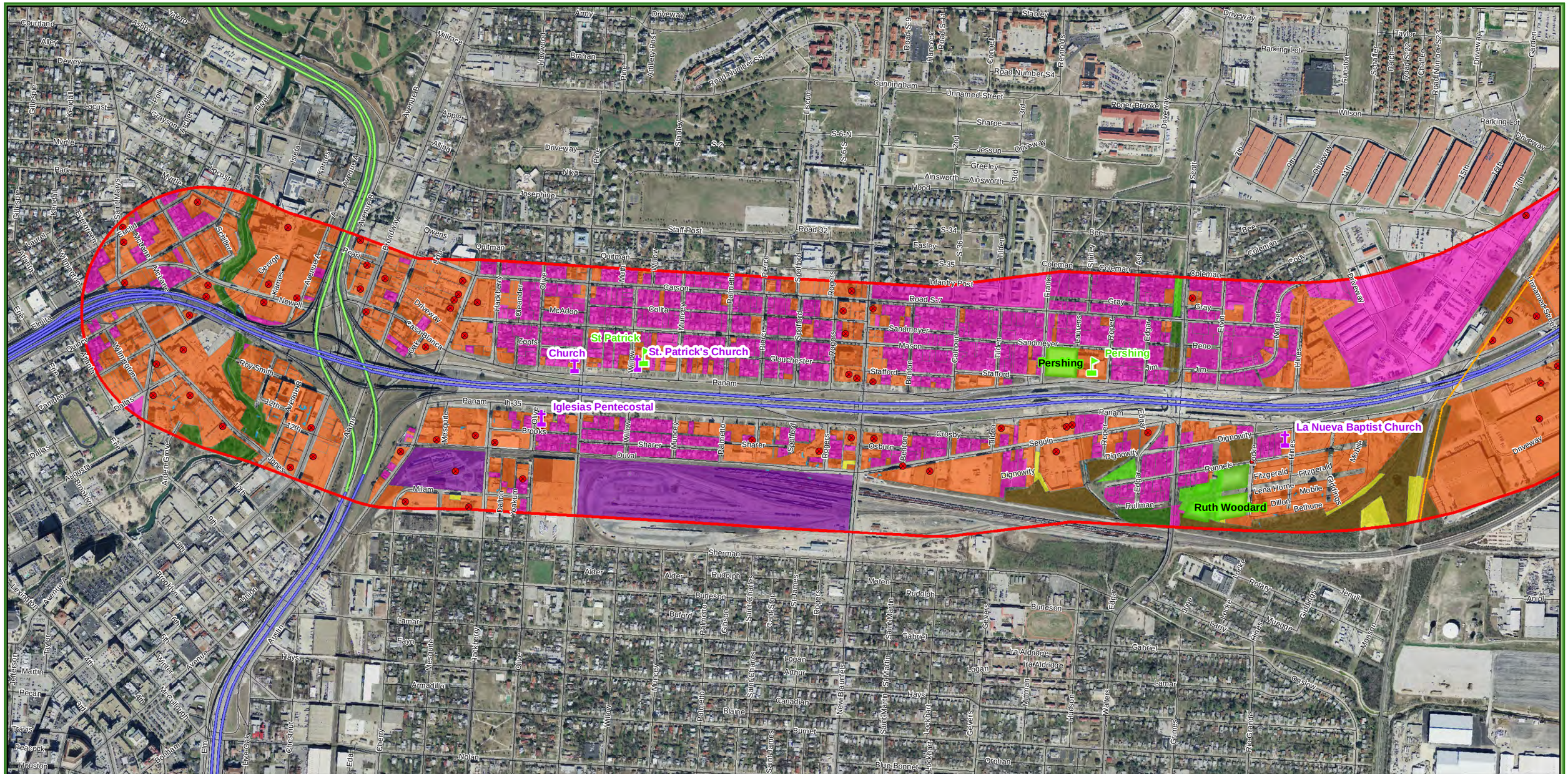

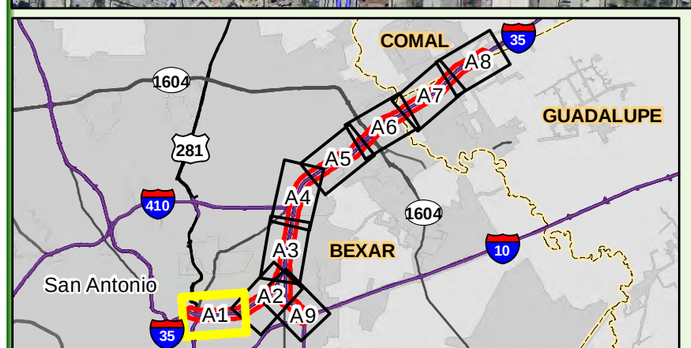

Legend

- Schools
- Hospitals
- Cemetery
- Places of Worship
- Hazardous Materials
- Transmission Lines
- Parks

Landuse

- Agricultural
- Brushland
- Commercial
- Golf Courses/Parks
- Heavily Wooded
- Meadow
- Pasture
- Rail
- Residential
- Water Body

Aerial Photography Map Series

Texas Department of Transportation

TIME for 35

ALAMO RMA

500 250 0 500 1,000 1,500 2,000

Feet

N W E S

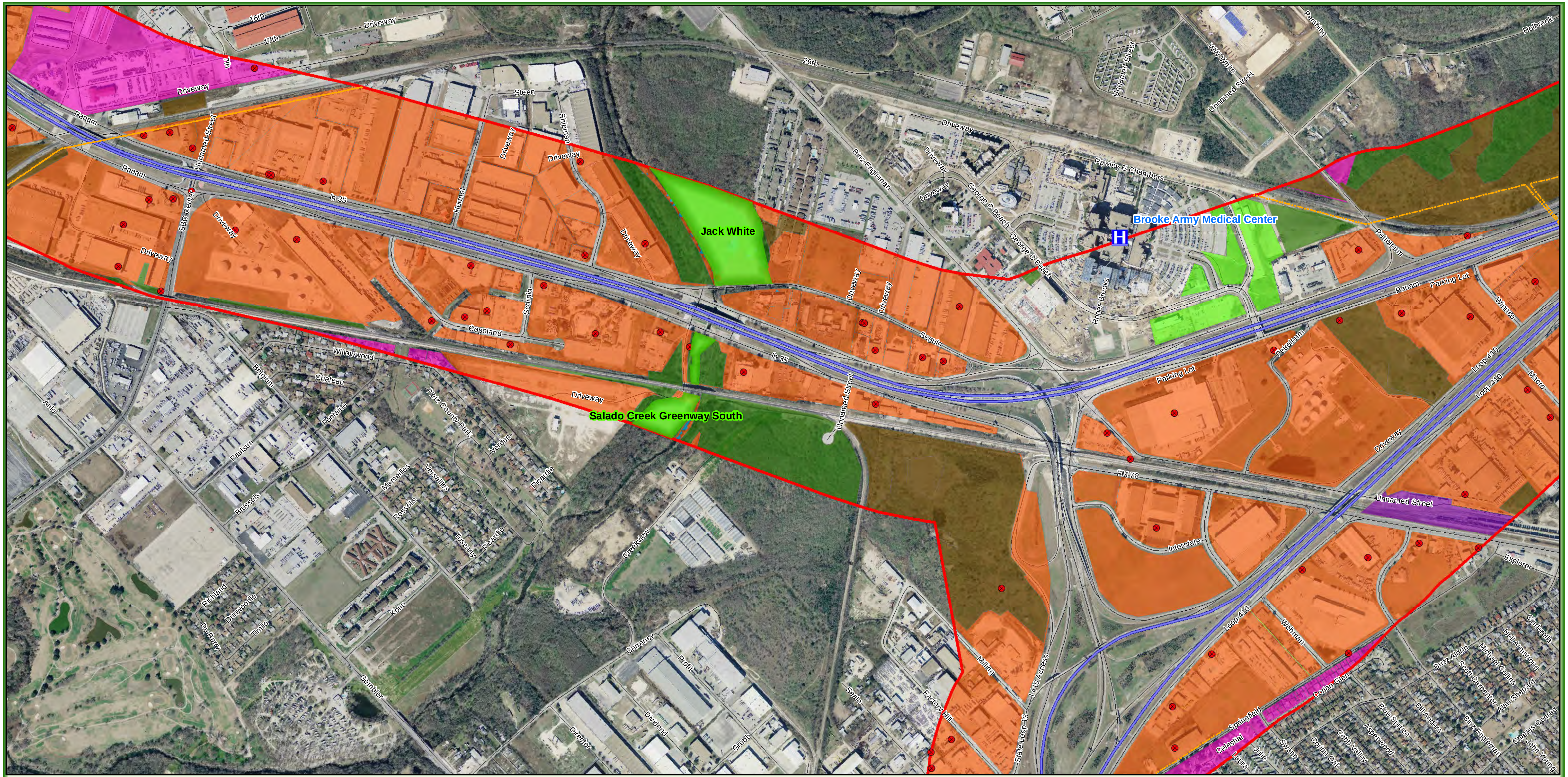

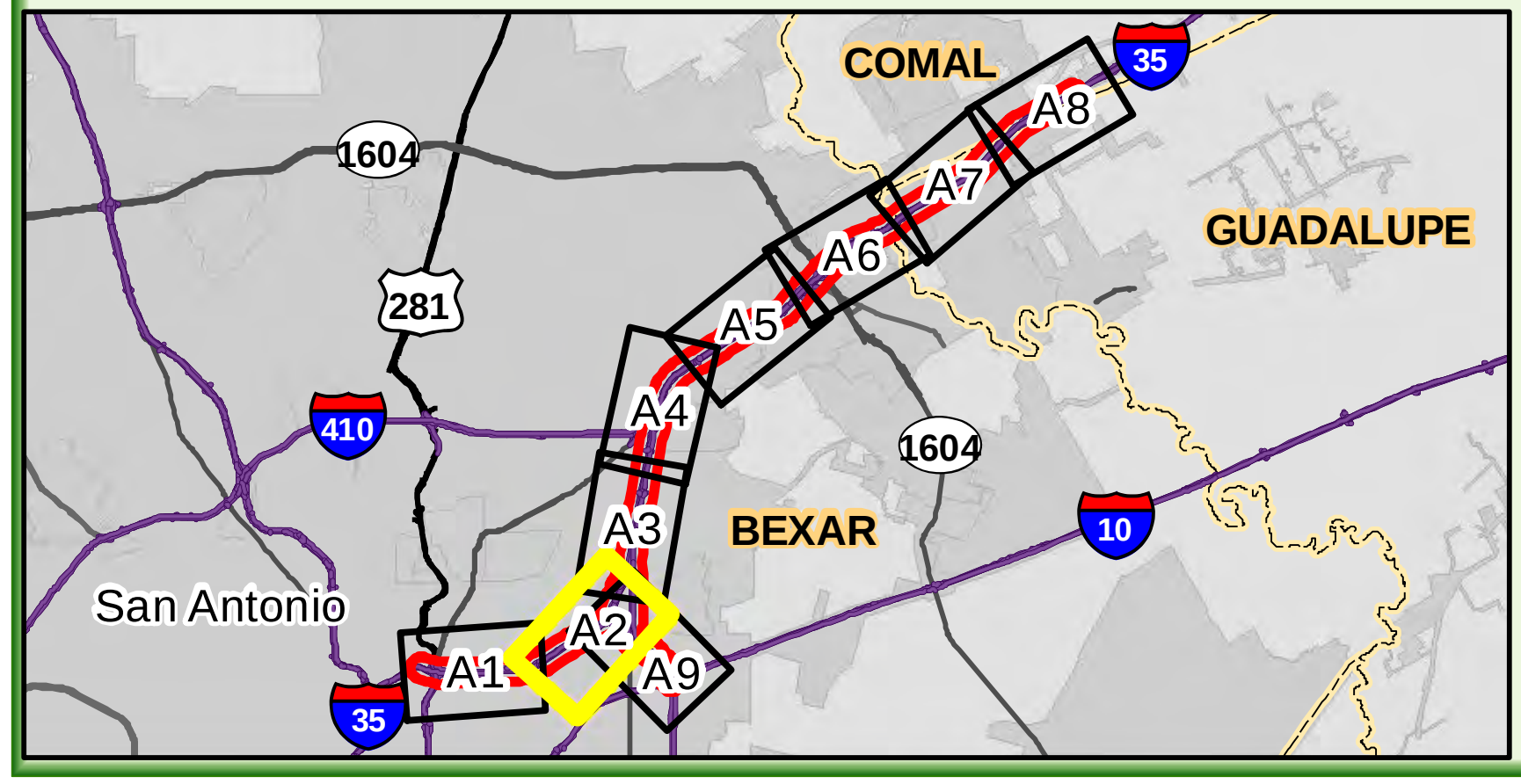

Legend

- Schools
- Hospitals
- Cemetery
- Places of Worship
- Hazardous Materials
- Transmission Lines
- Parks

Landuse

- Agricultural
- Brushland
- Commercial
- Golf Courses/Parks
- Heavily Wooded
- Meadow
- Pasture
- Rail
- Residential
- Water Body

Aerial Photography Map Series

Texas Department of Transportation

TIME for 35

ALAMO RMA

500 250 0 500 1,000 1,500 2,000

Feet

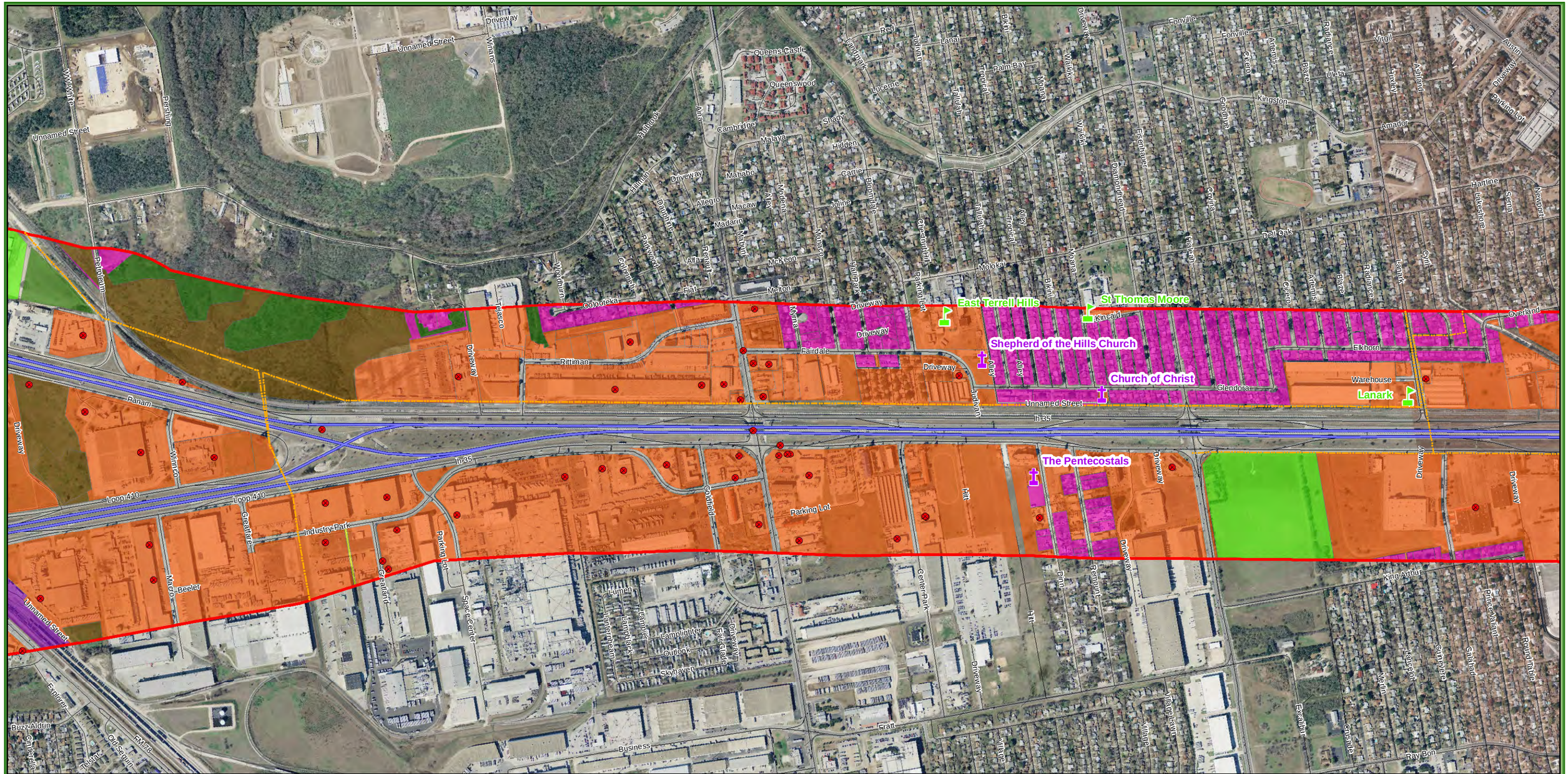

Legend

- Schools
- Hospitals
- Cemetery
- Places of Worship
- Hazardous Materials
- Transmission Lines
- Parks

Landuse

- Agricultural
- Brushland
- Commercial
- Golf Courses/Parks
- Heavily Wooded
- Meadow
- Pasture
- Rail
- Residential
- Water Body

Aerial Photography Map Series

Texas Department of Transportation

TIME for 35

ALAMO RMA

500 250 0 500 1,000 1,500 2,000

Feet

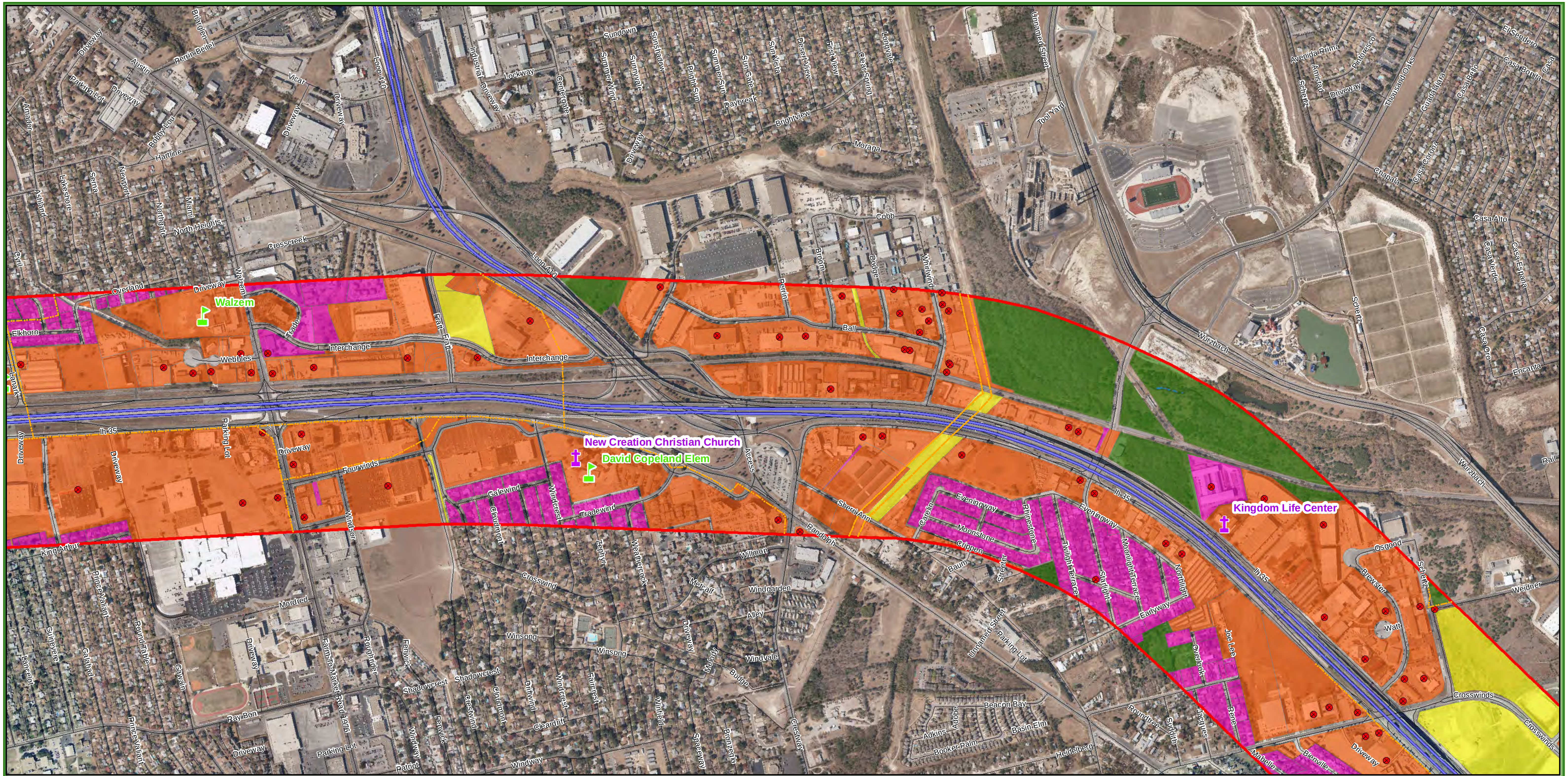

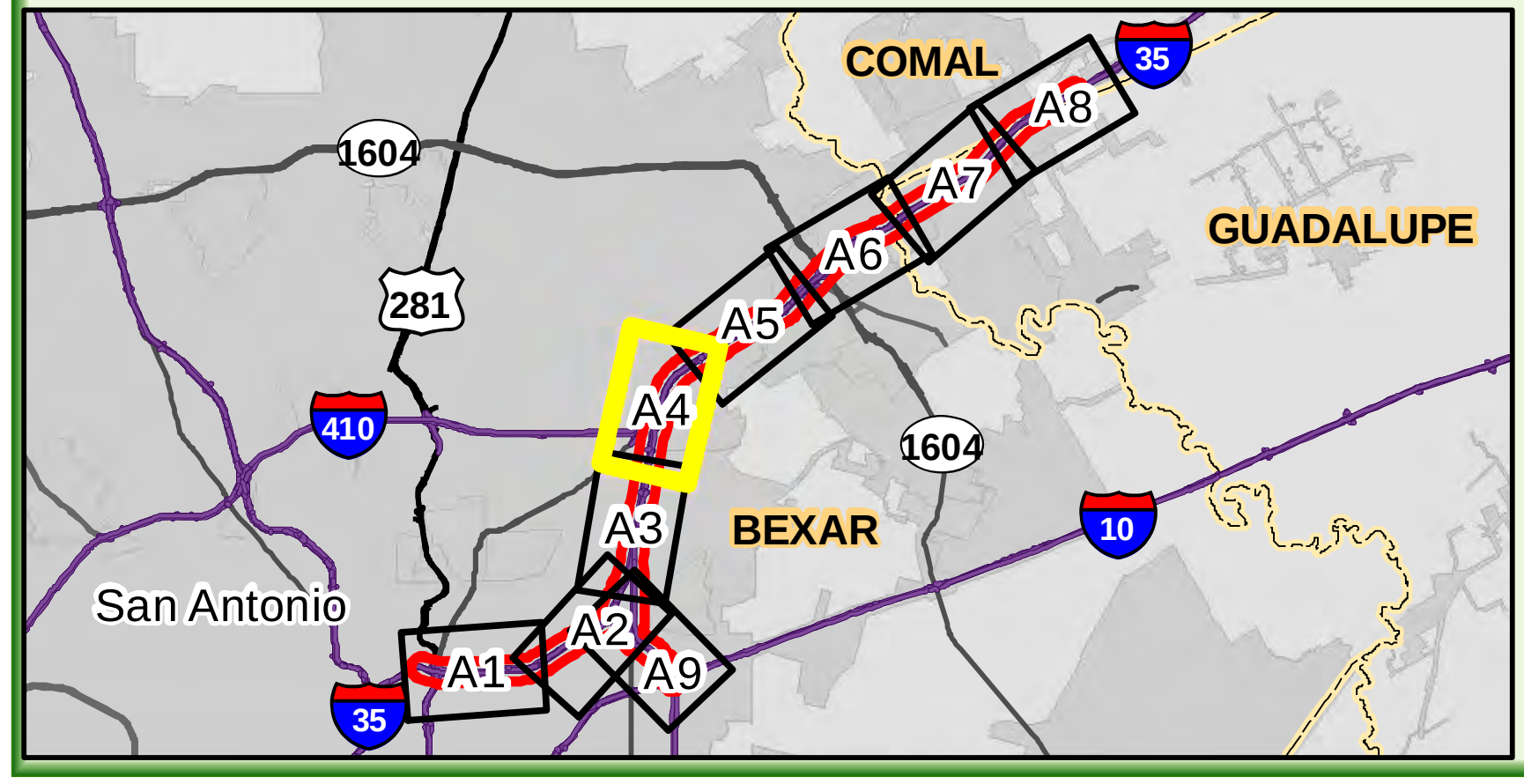

Legend

- Schools
- Hospitals
- Cemetery
- Places of Worship
- Hazardous Materials
- Transmission Lines
- Parks

Landuse

- Agricultural
- Brushland
- Commercial
- Golf Courses/Parks
- Heavily Wooded
- Meadow
- Pasture
- Rail
- Residential
- Water Body

Aerial Photography Map Series

Texas Department of Transportation

TIME for 35

ALAMO RMA

500 250 0 500 1,000 1,500 2,000

Feet

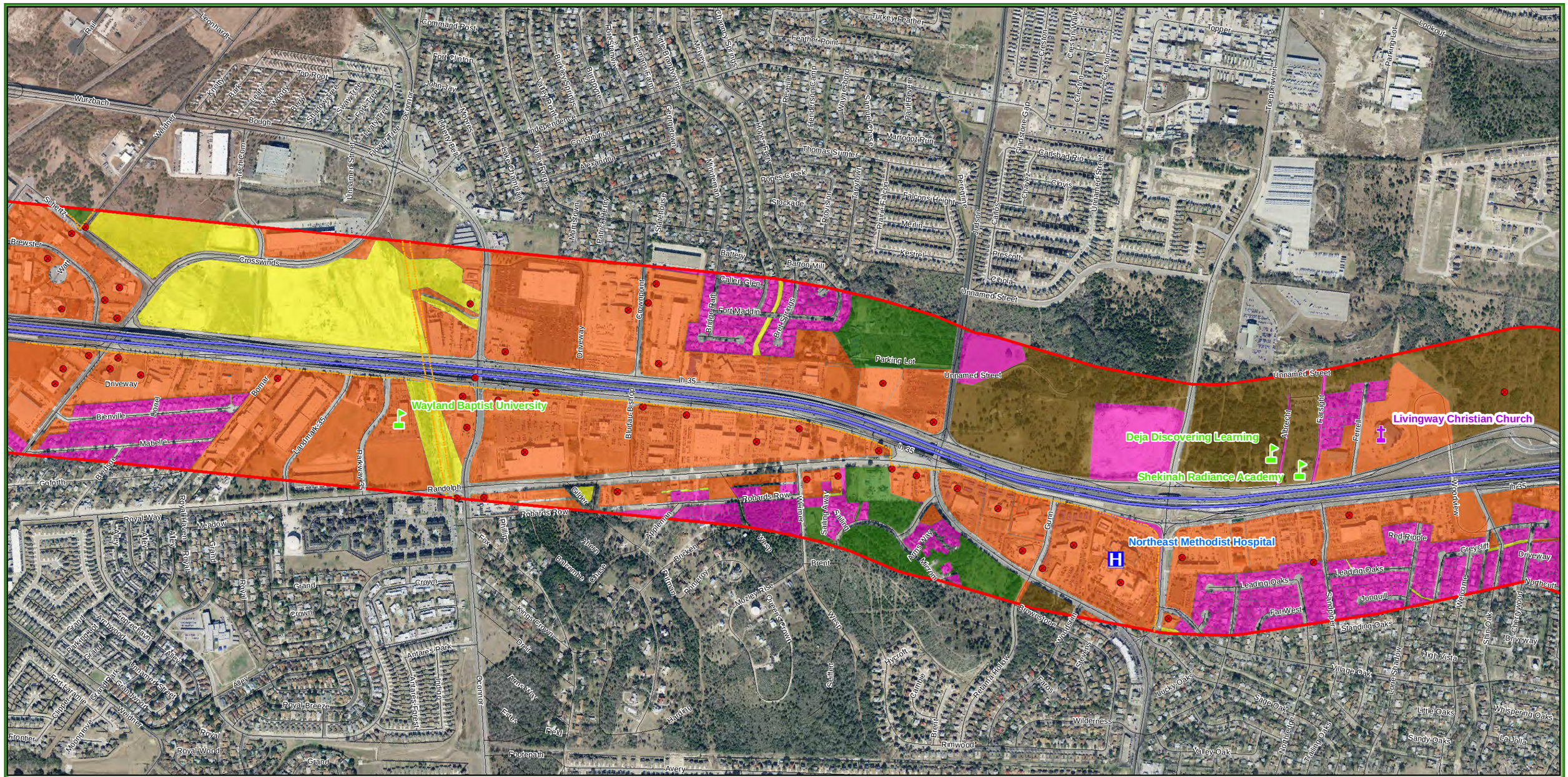

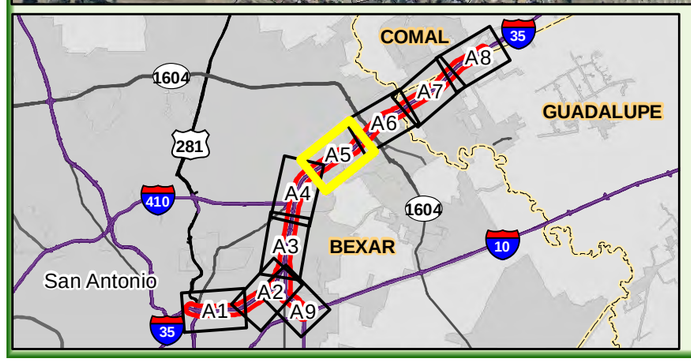

Legend

- Schools
- Hospitals
- Cemetery
- Places of Worship
- Hazardous Materials
- Transmission Lines
- Parks

Landuse

- Agricultural
- Brushland
- Commercial
- Golf Courses/Parks
- Heavily Wooded
- Meadow
- Pasture
- Rail
- Residential
- Water Body

Aerial Photography Map Series

Texas Department of Transportation

TIME for 35

ALAMO RMA

500 250 0 500 1,000 1,500 2,000

Feet

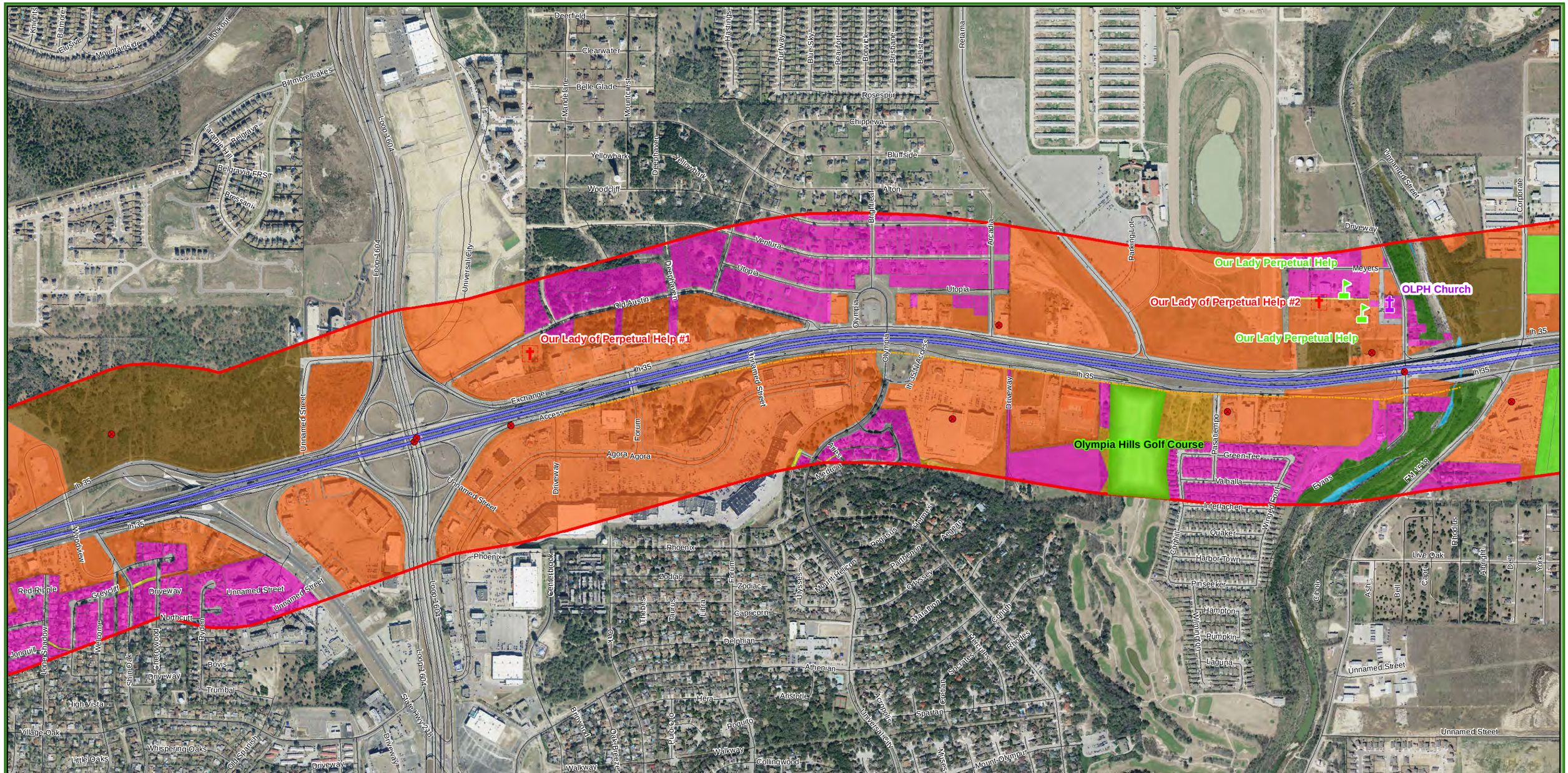

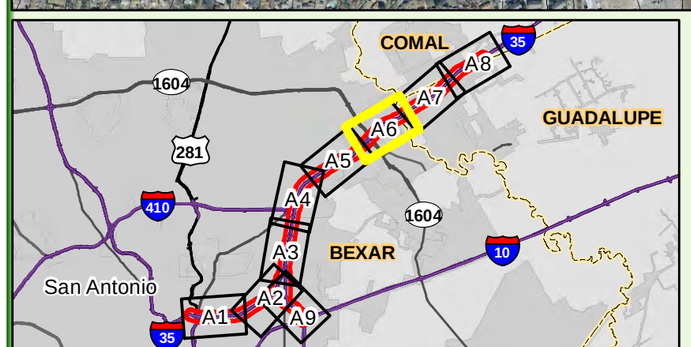

Legend

- Schools
- Hospitals
- Cemetery
- Places of Worship
- Hazardous Materials
- Transmission Lines
- Parks

Landuse

- Agricultural
- Brushland
- Commercial
- Golf Courses/Parks
- Heavily Wooded
- Meadow
- Pasture
- Rail
- Residential
- Water Body

Aerial Photography Map Series

Texas Department of Transportation

TIME for 35

ALAMO RMA

500 250 0 500 1,000 1,500 2,000

Feet

OLPH Church

Journey Fellowship Church

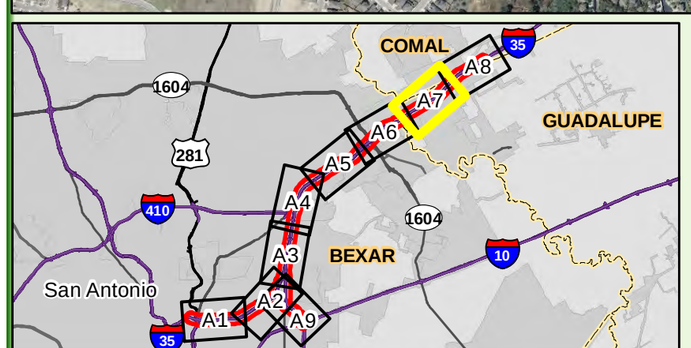

Legend

- Schools
- Hospitals
- Cemetery
- Places of Worship
- Hazardous Materials
- Transmission Lines
- Parks

Landuse

- Agricultural
- Brushland
- Commercial
- Golf Courses/Parks
- Heavily Wooded
- Meadow
- Pasture
- Rail
- Residential
- Water Body

Aerial Photography Map Series

Texas Department of Transportation

TIME for 35

ALAMO RMA

500 250 0 500 1,000 1,500 2,000

Feet

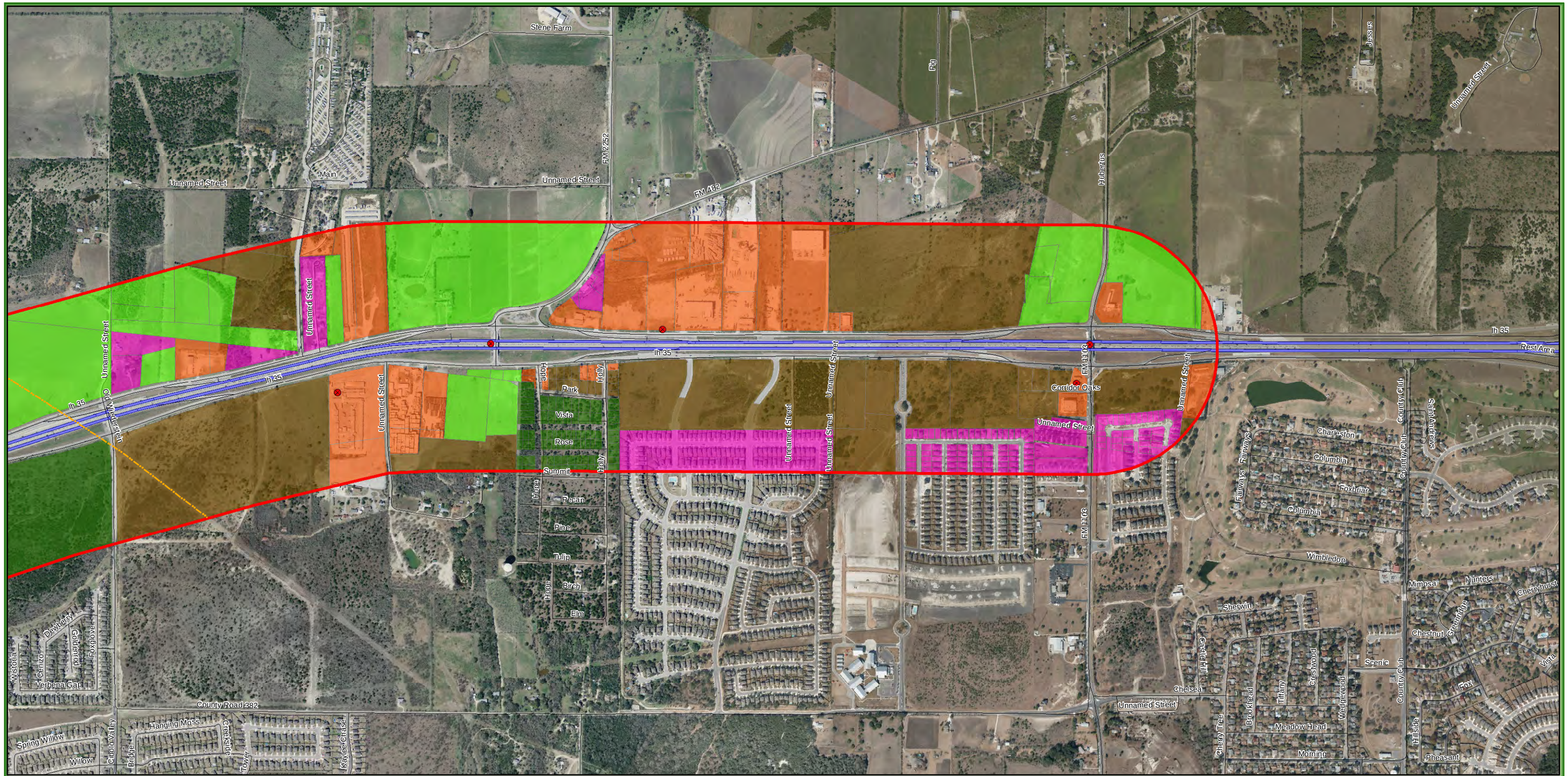

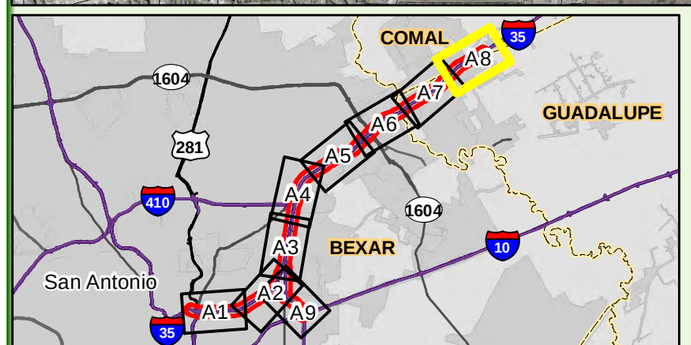

Legend

- Schools
- Hospitals
- Cemetery
- Places of Worship
- Hazardous Materials
- Transmission Lines
- Parks

Landuse

- Agricultural
- Brushland
- Commercial
- Golf Courses/Parks
- Heavily Wooded
- Meadow
- Pasture
- Rail
- Residential
- Water Body

Aerial Photography Map Series

Texas Department of Transportation

TIME for 35

ALAMO RMA

500 250 0 500 1,000 1,500 2,000

Feet

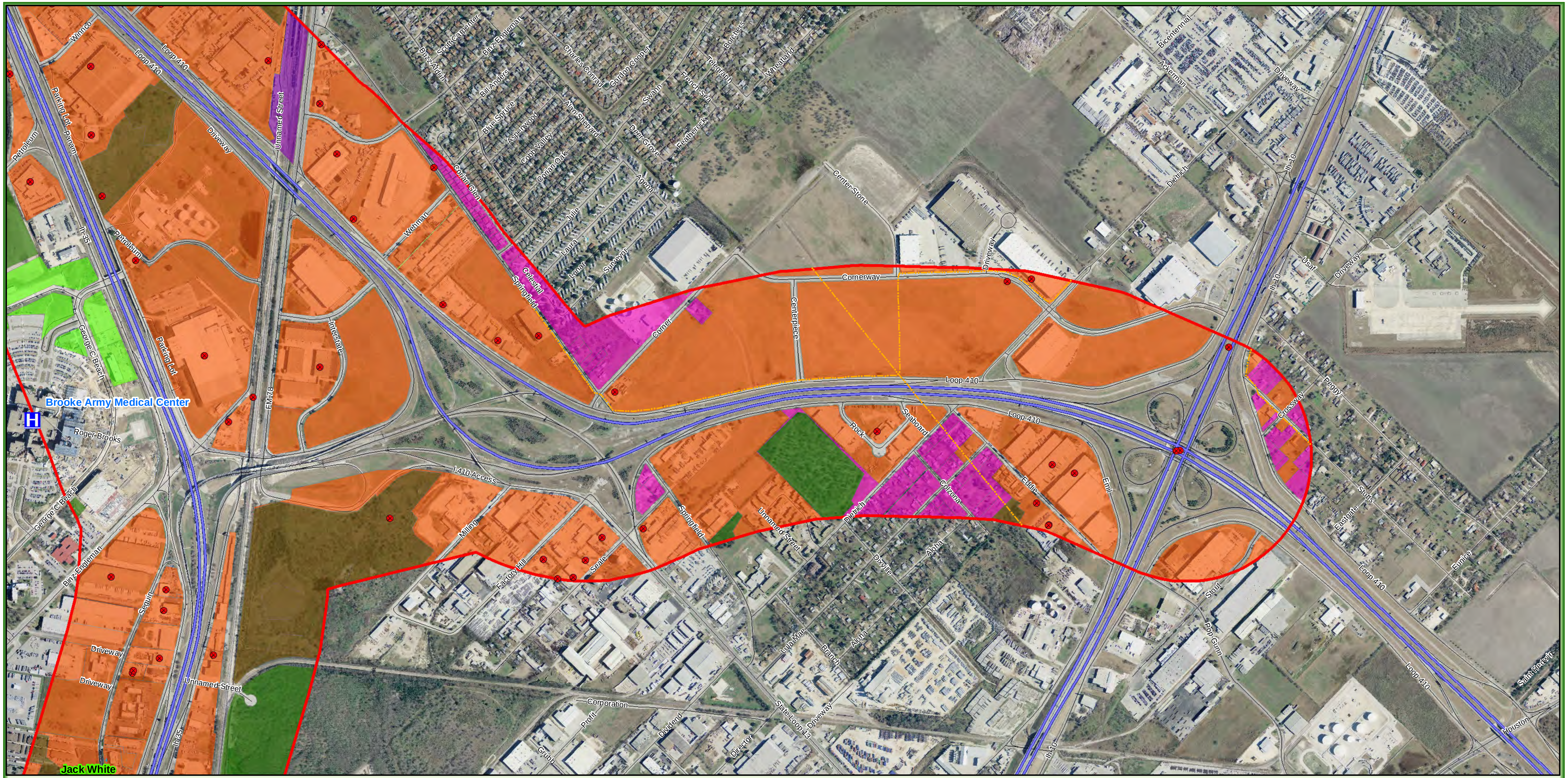

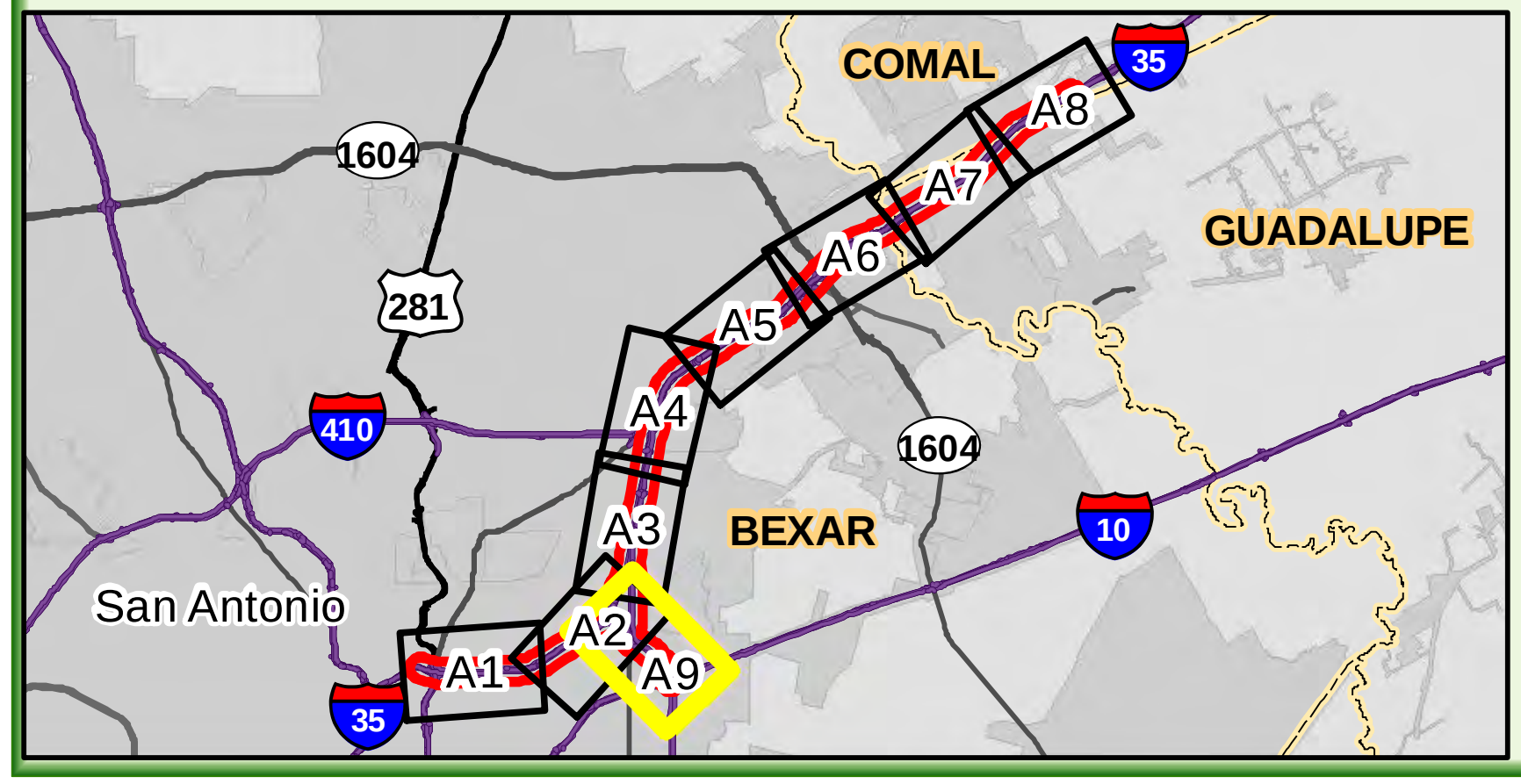

Legend

- Schools
- Hospitals
- Cemetery
- Places of Worship
- Hazardous Materials
- Transmission Lines
- Parks

Landuse

- Agricultural
- Brushland
- Commercial
- Golf Courses/Parks
- Heavily Wooded
- Meadow
- Pasture
- Rail
- Residential
- Water Body

Aerial Photography Map Series

Texas Department of Transportation

TIME for 35

ALAMO RMA

500 250 0 500 1,000 1,500 2,000

Feet

APPENDIX B – IH 35 PEL STUDYAFFECTED ENVIRONMENT

TOPOGRAPHIC MAPS

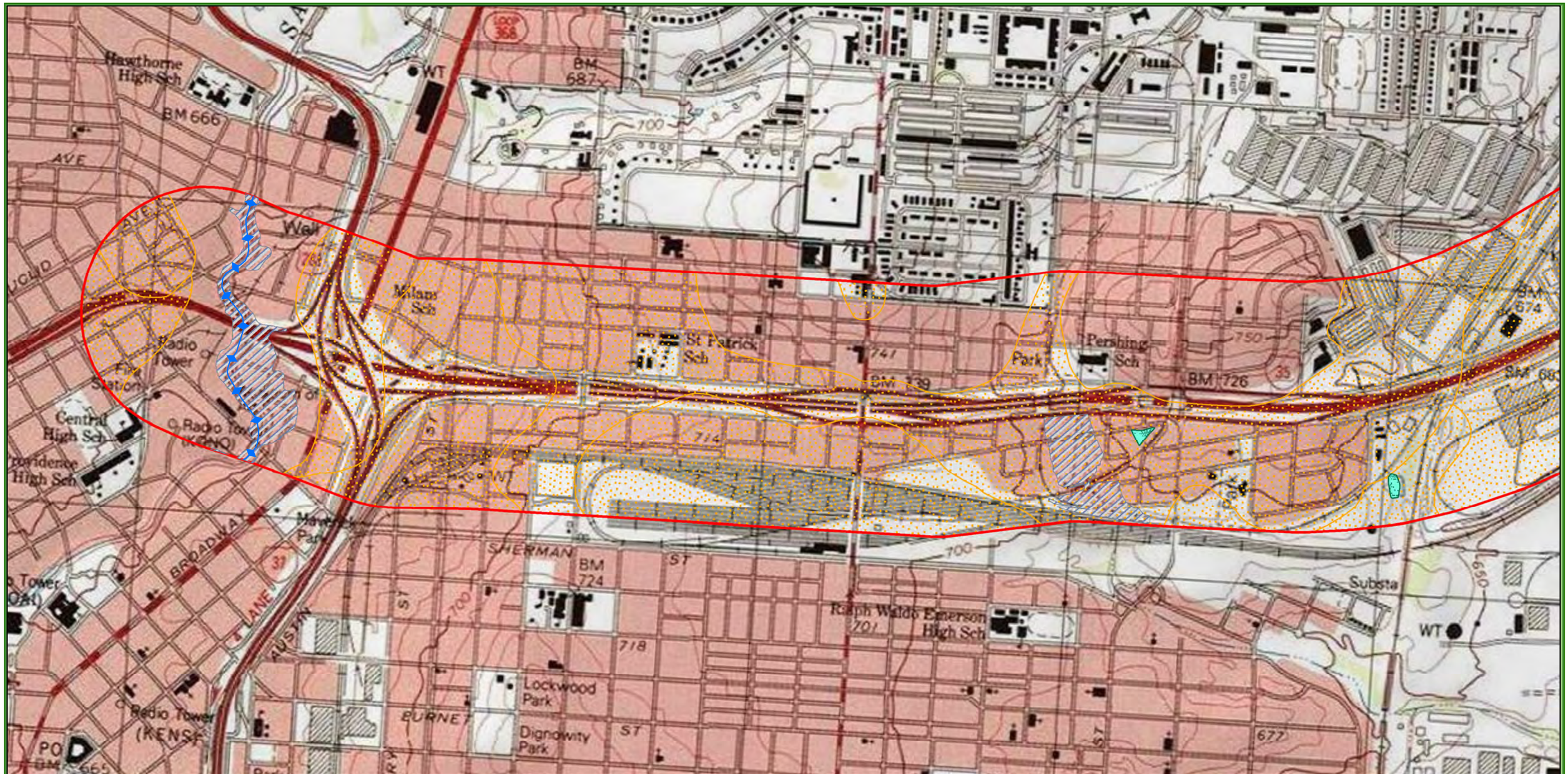

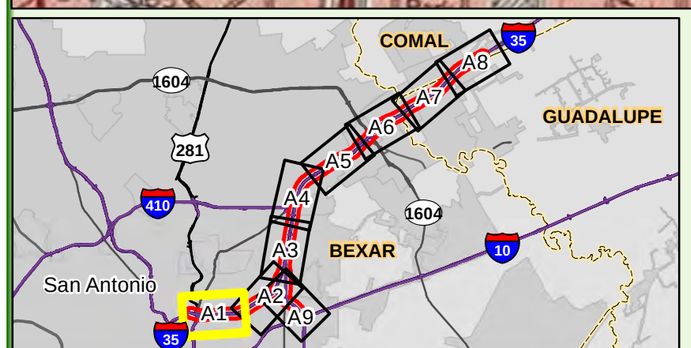

Legend

- Impaired Stream
- Prime Farmland
- National Wetlands Inventory Data
- 100 Year Floodplain
- Study Area

Topography Map Series

500 250 0 500 1,000 1,500 2,000
Feet

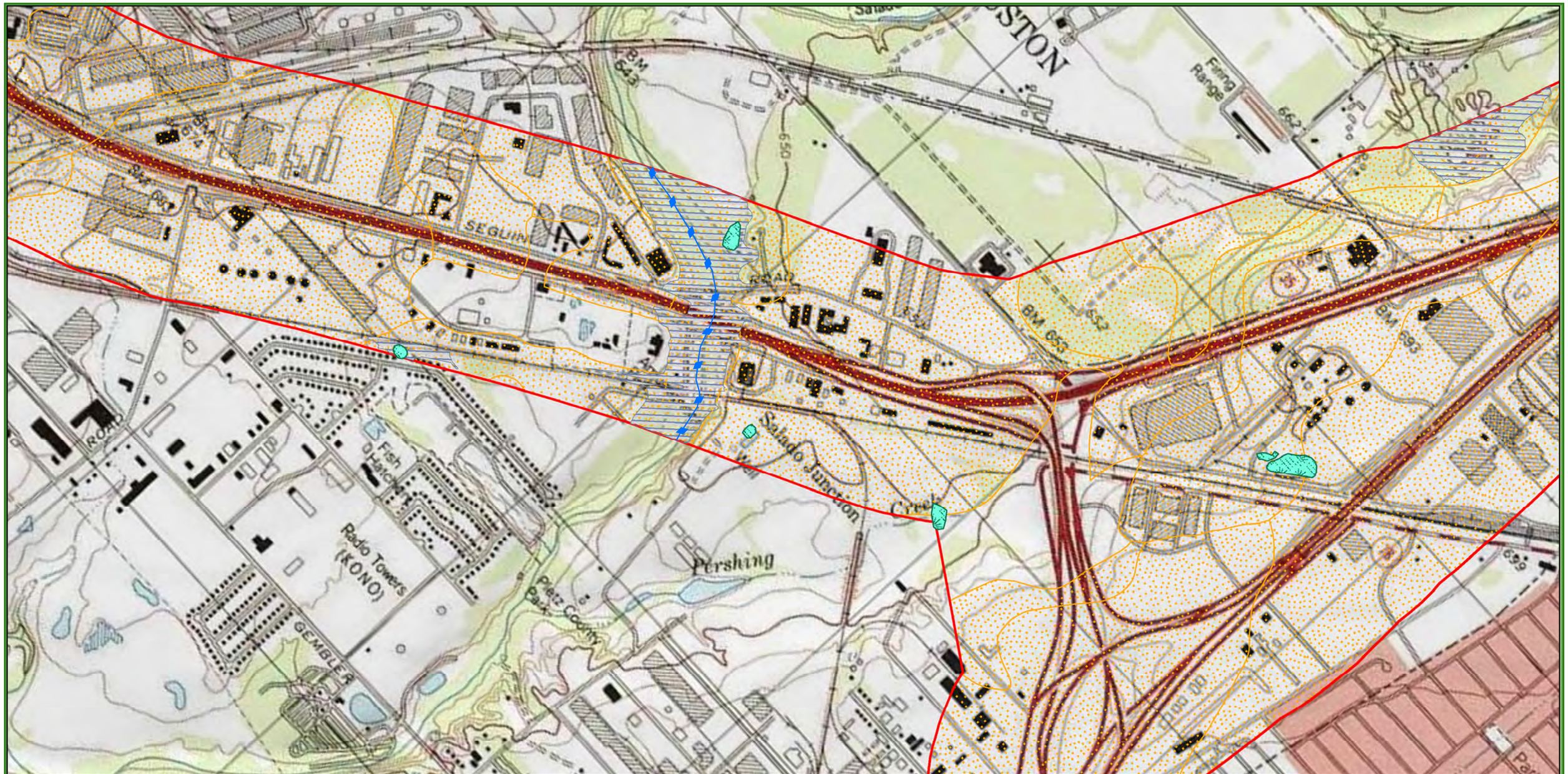

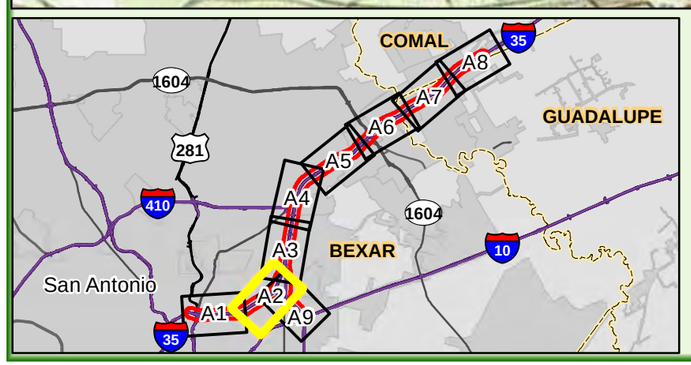

Legend

- Impaired Stream
- Prime Farmland
- National Wetlands Inventory Data
- 100 Year Floodplain
- Study Area

Topography Map Series

500 250 0 500 1,000 1,500 2,000
Feet

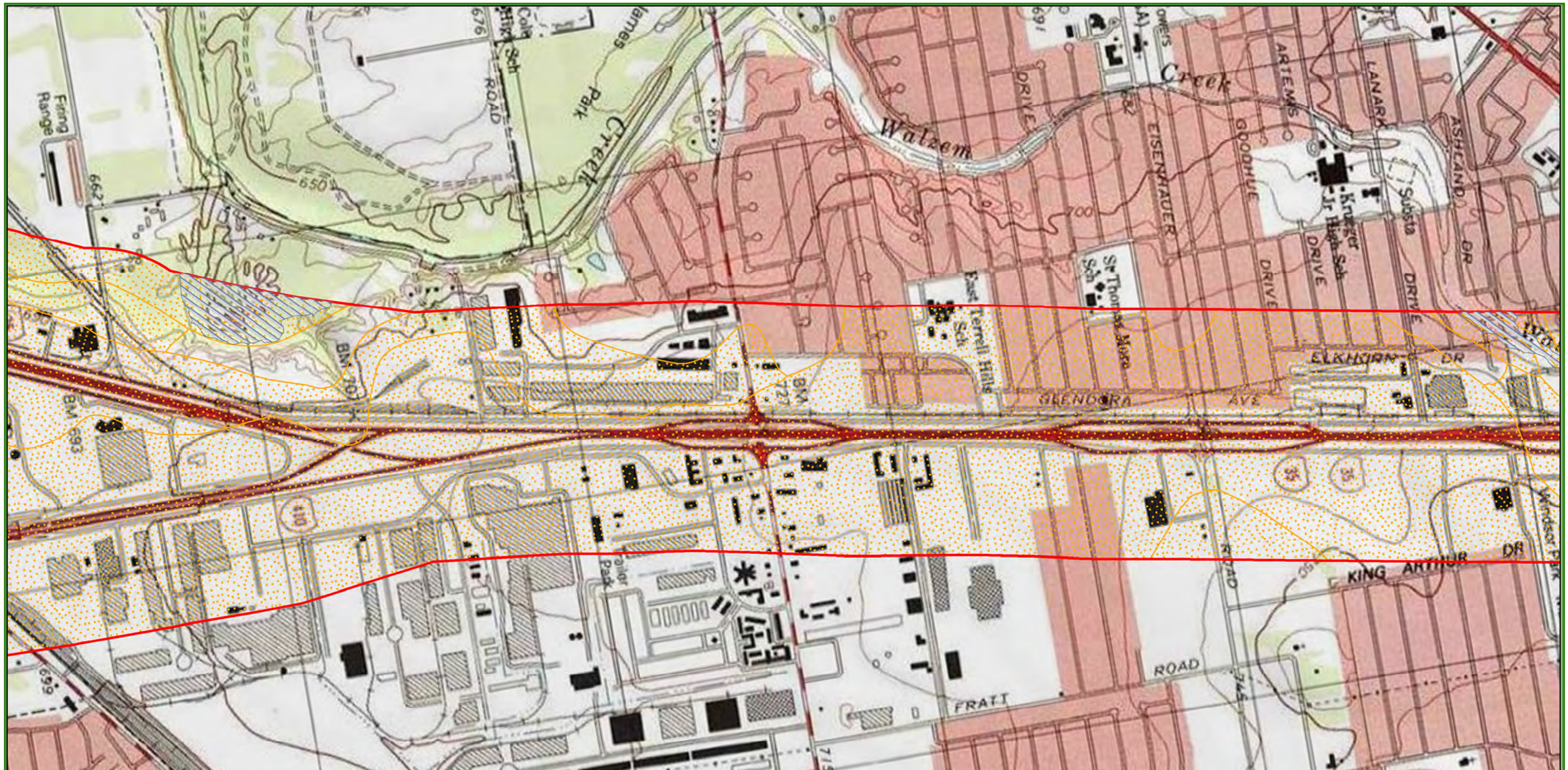

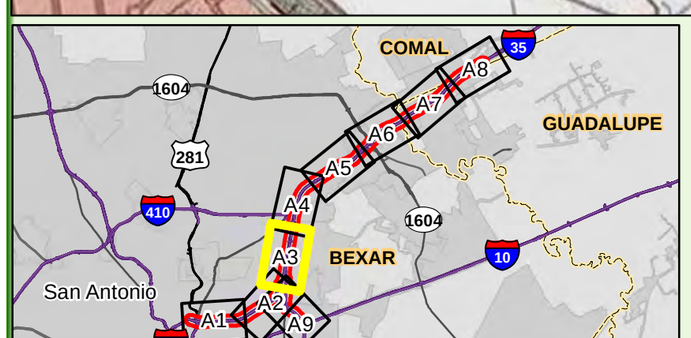

Legend

- Impaired Stream
- Prime Farmland
- National Wetlands Inventory Data
- 100 Year Floodplain
- Study Area

Topography Map Series

TIME for 35

500 250 0 500 1,000 1,500 2,000
Feet

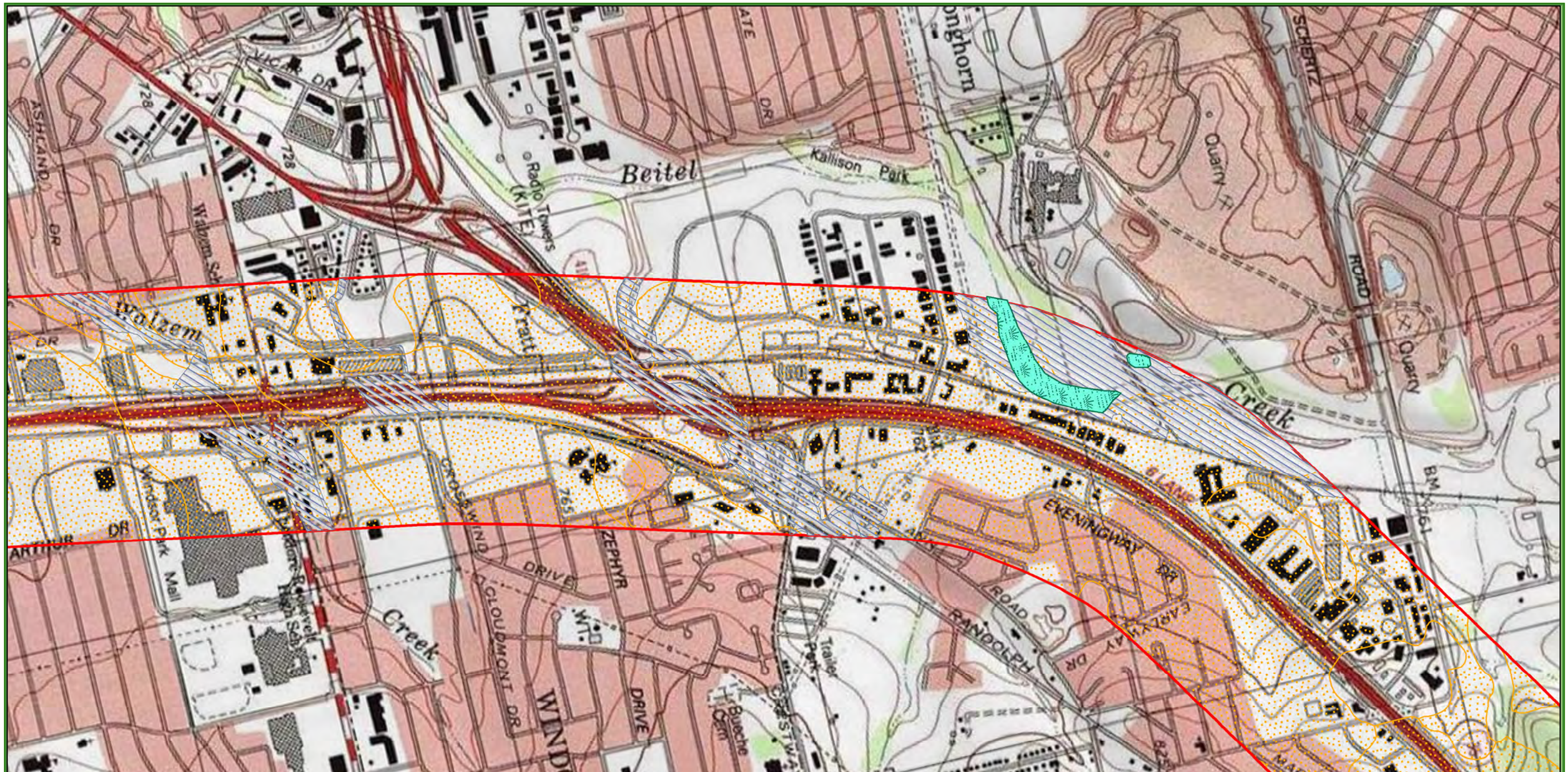

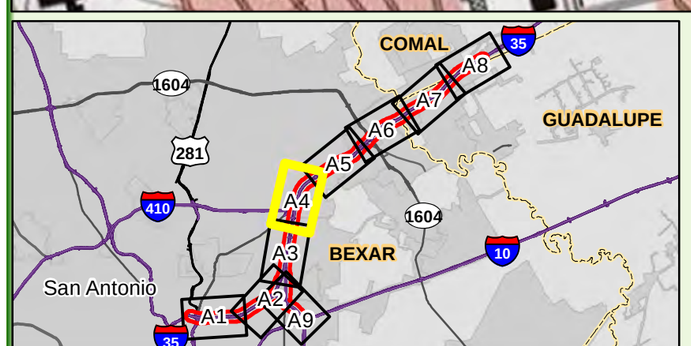

Legend

- Impaired Stream
- Prime Farmland
- National Wetlands Inventory Data
- 100 Year Floodplain
- Study Area

Topography Map Series

500 250 0 500 1,000 1,500 2,000
Feet

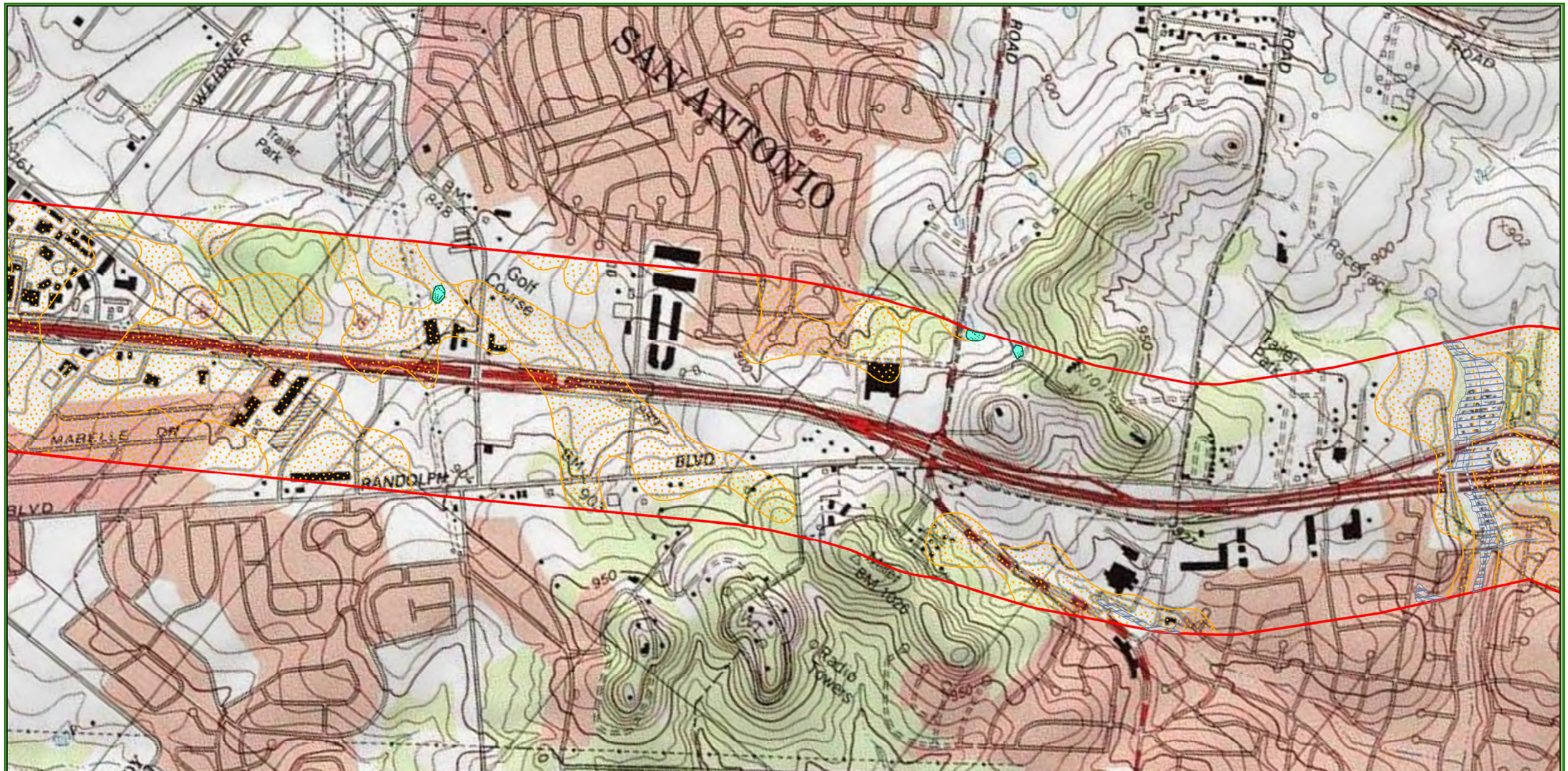

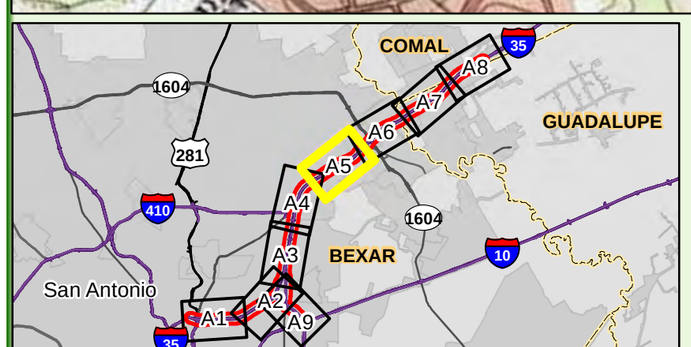

Legend

- Impaired Stream
- Prime Farmland
- National Wetlands Inventory Data
- 100 Year Floodplain
- Study Area

Topography Map Series

500 250 0 500 1,000 1,500 2,000
Feet

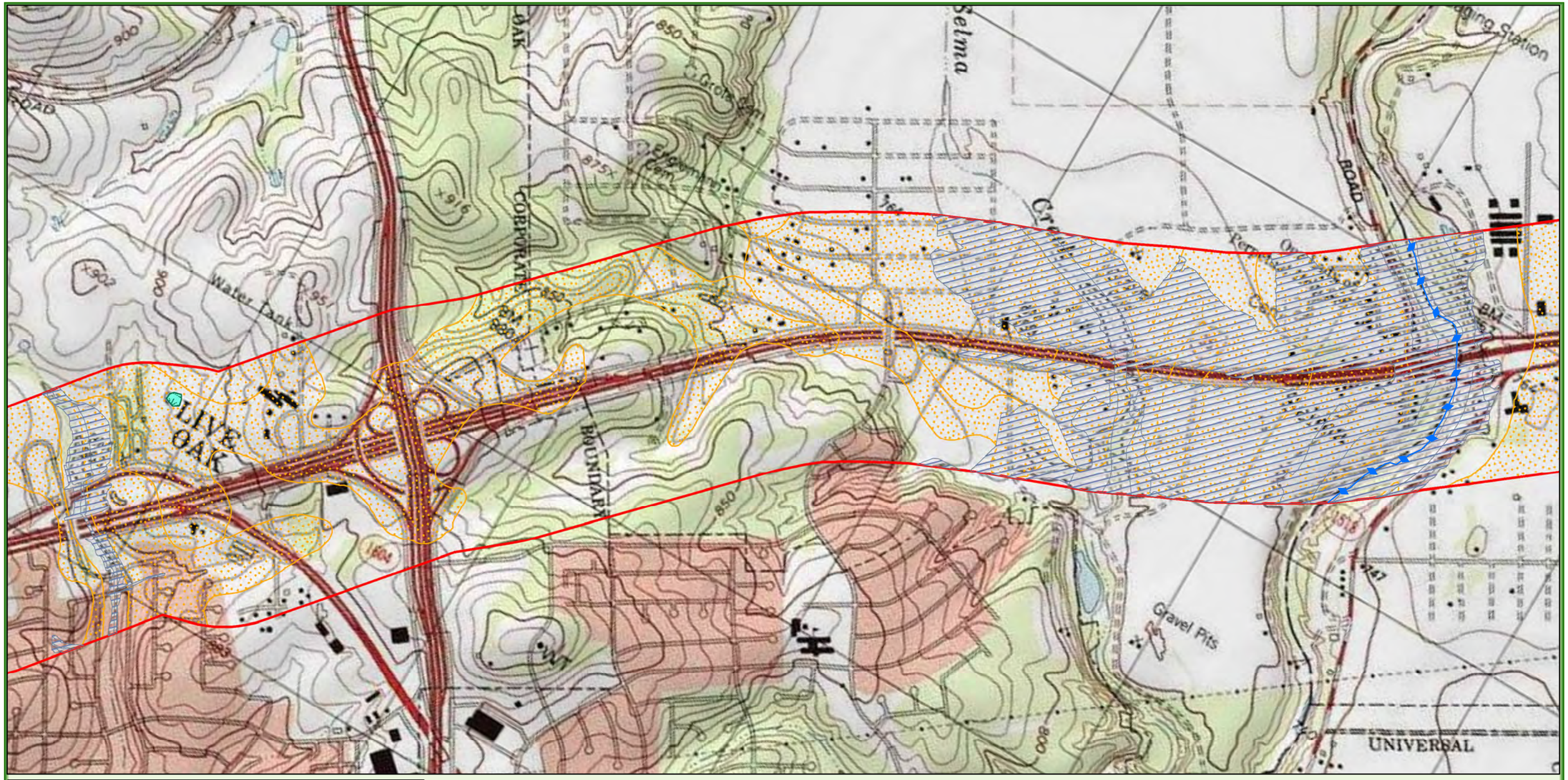

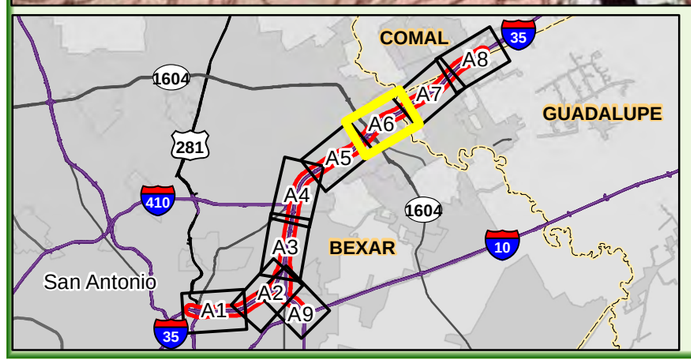

Legend

- Impaired Stream
- Prime Farmland
- National Wetlands Inventory Data
- 100 Year Floodplain
- Study Area

Topography Map Series

500 250 0 500 1,000 1,500 2,000
Feet

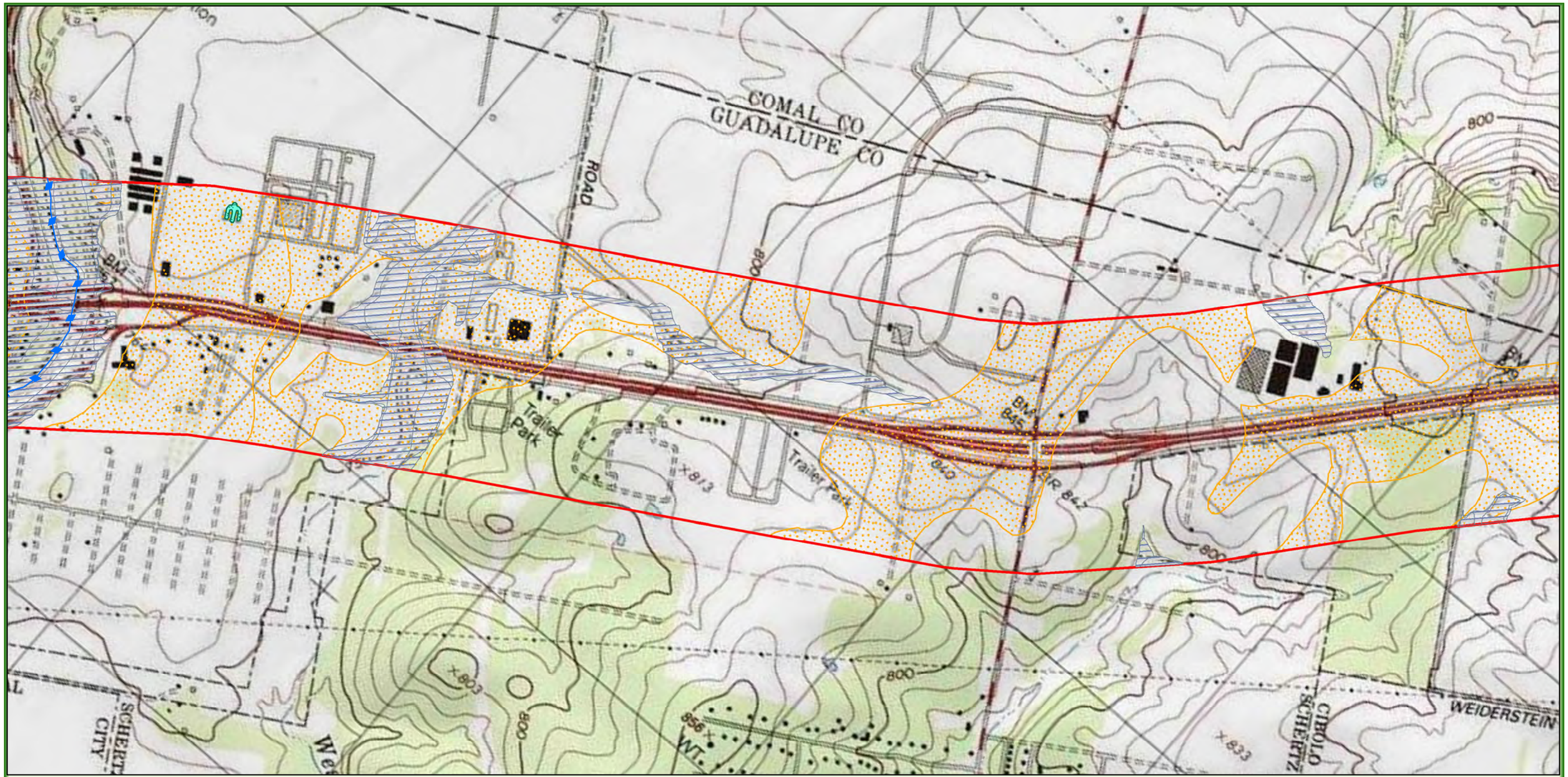

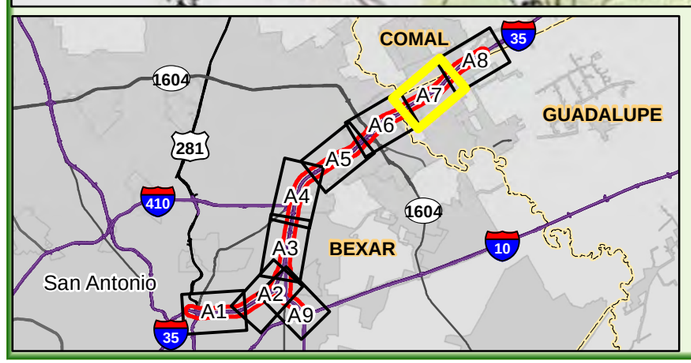

Legend

- Impaired Stream
- Prime Farmland
- National Wetlands Inventory Data
- 100 Year Floodplain
- Study Area

Topography Map Series

TIME for 35

500 250 0 500 1,000 1,500 2,000
Feet

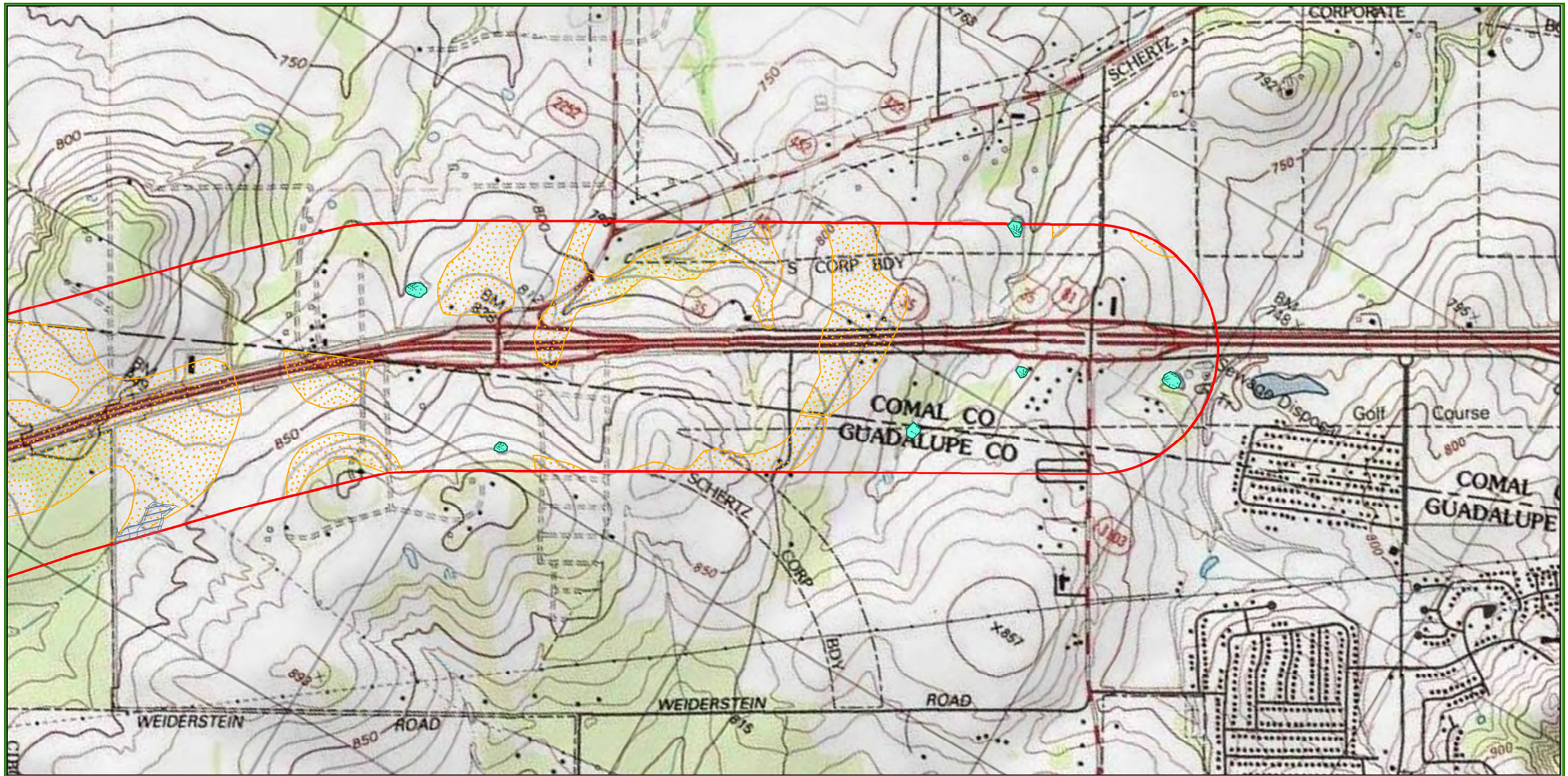

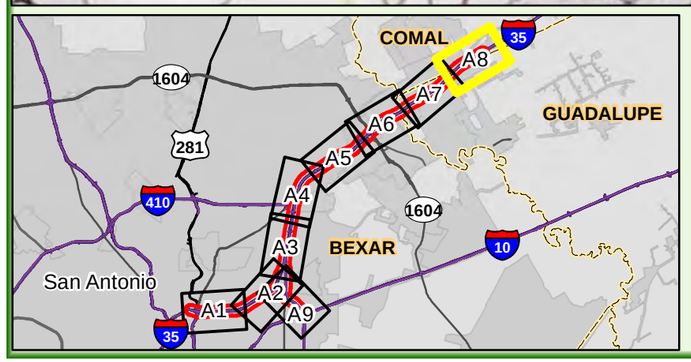

Legend

- Impaired Stream
- Prime Farmland
- National Wetlands Inventory Data
- 100 Year Floodplain
- Study Area

Topography Map Series

500 250 0 500 1,000 1,500 2,000
Feet

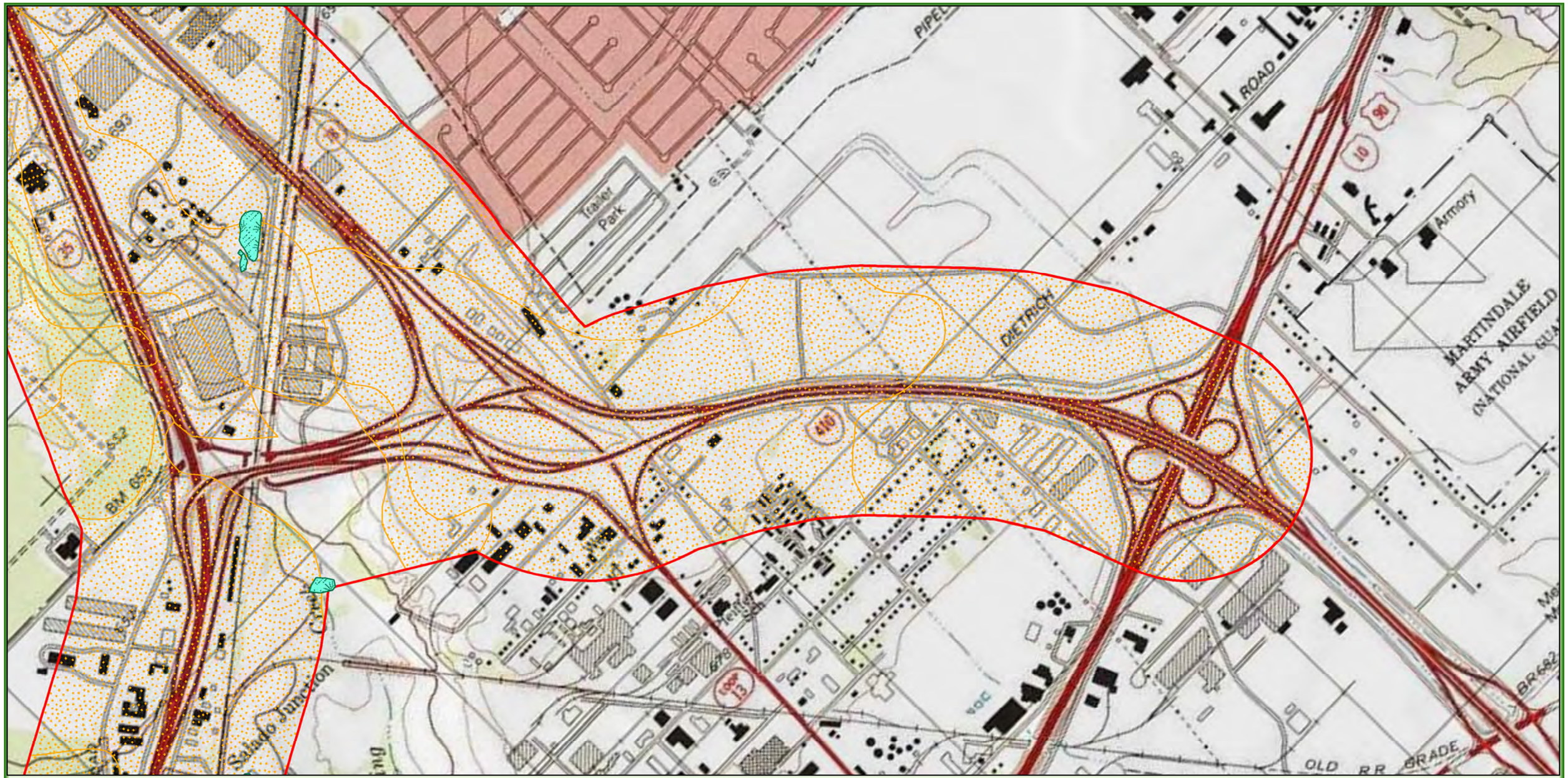

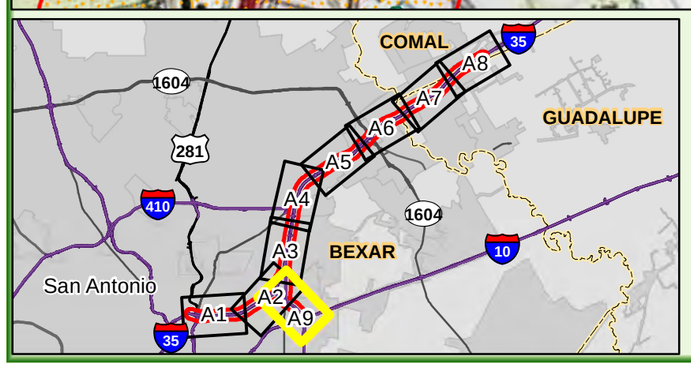

Legend

- Impaired Stream
- Prime Farmland
- National Wetlands Inventory Data
- 100 Year Floodplain
- Study Area

Topography Map Series

500 250 0 500 1,000 1,500 2,000
Feet