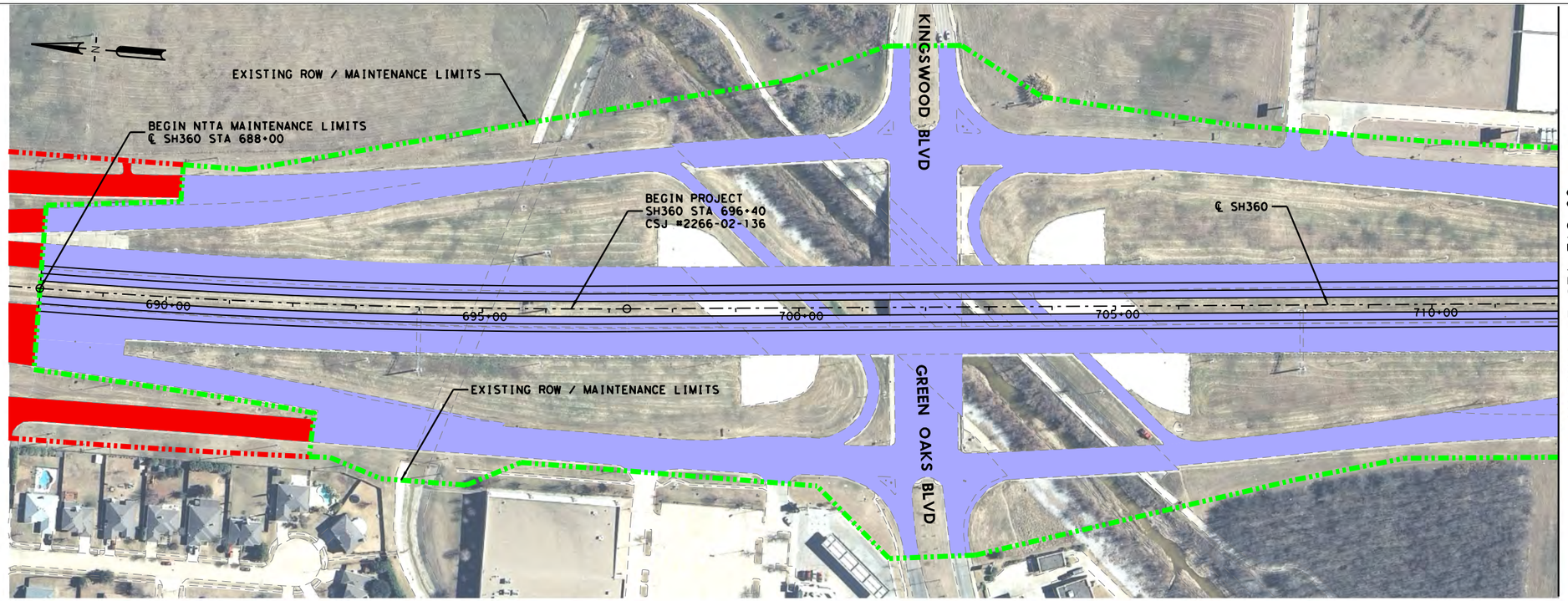

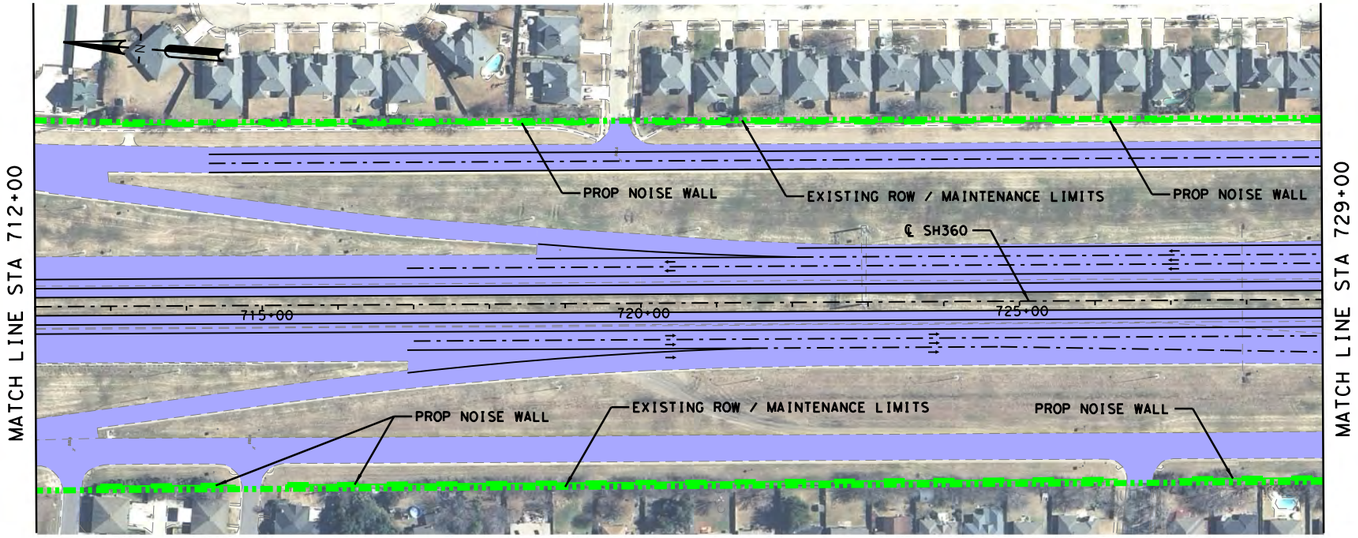

SCALE

0 50 100 150 200 300

LEGEND

- ALIGNMENT
- MAINTENANCE LIMIT (NTTA)
- MAINTENANCE LIMIT (TXDOT)
- PAVEMENT MAINTAINED BY NTTA
- PAVEMENT MAINTAINED BY TXDOT
- TOLL GANTRY

NOTES:

1. NTTA'S MAINTENANCE RESPONSIBILITY AT THE US 287 INTERCHANGE IS LIMITED TO NORTH OF THE ULTIMATE US 287 NORTHBOUND FRONTAGE ROAD AND TO THE CONNECTIVITY OF ULTIMATE SH 360 FRONTAGE ROADS AND THE ULTIMATE US 287 FRONTAGE ROADS.
2. NTTA WILL BE RESPONSIBLE FOR MAINTENANCE OF ALL FUTURE RAMPS (PHASE 2) INCLUDING STRUCTURES (DIRECT CONNECTORS AND GRADE SEPARATIONS), GORE AREAS AND MAIN LANE TIE-INS.
3. TXDOT WILL BE RESPONSIBLE FOR MAINTENANCE OF THE US 287 ROADWAY, SIGNS AND SIGNALS.
4. ROW LINES SHOWN ARE APPROXIMATED AND TO BE VERIFIED WITH SURVEY.
5. NTTA MAINTENANCE INCLUDES ALL INTERIM RAMPS.
6. NTTA MAINTENANCE INCLUDES ALL NOISE WALLS AND SIDEWALKS.
7. NTTA WILL MAINTAIN DRAINAGE FACILITIES WITHIN THE LIMITS OF RIGHT-OF-WAY AND STATE DRAINAGE EASEMENTS. THIS DOES NOT RELIEVE THE CITY OF ITS RESPONSIBILITY FOR DRAINAGE OF THE STATE HIGHWAY FACILITY WITHIN ITS CORPORATE LIMITS.

STATE HIGHWAY 360

Texas Department of Transportation
Fort Worth, Texas

© 2014 by Texas Department of Transportation; all rights reserved

BROWN & GAY ENGINEERS, INC.
Brown & Gay Engineers, Inc.
2595 Dallas Parkway, Suite 204, Frisco, TX 77034
Tel: (972) 464-4800 Fax: (972) 464-4899
- Civil Engineers and Surveyors -
TBPE Registration No. F-1046

E. Sublett Road/W. Camp Wisdom Road to US 287

SCHEMATIC DESIGN
ROW MAINTENANCE

7/30/2014	SHEET 1 OF 22

TXDOT CSJ NO. : 2266-02-136

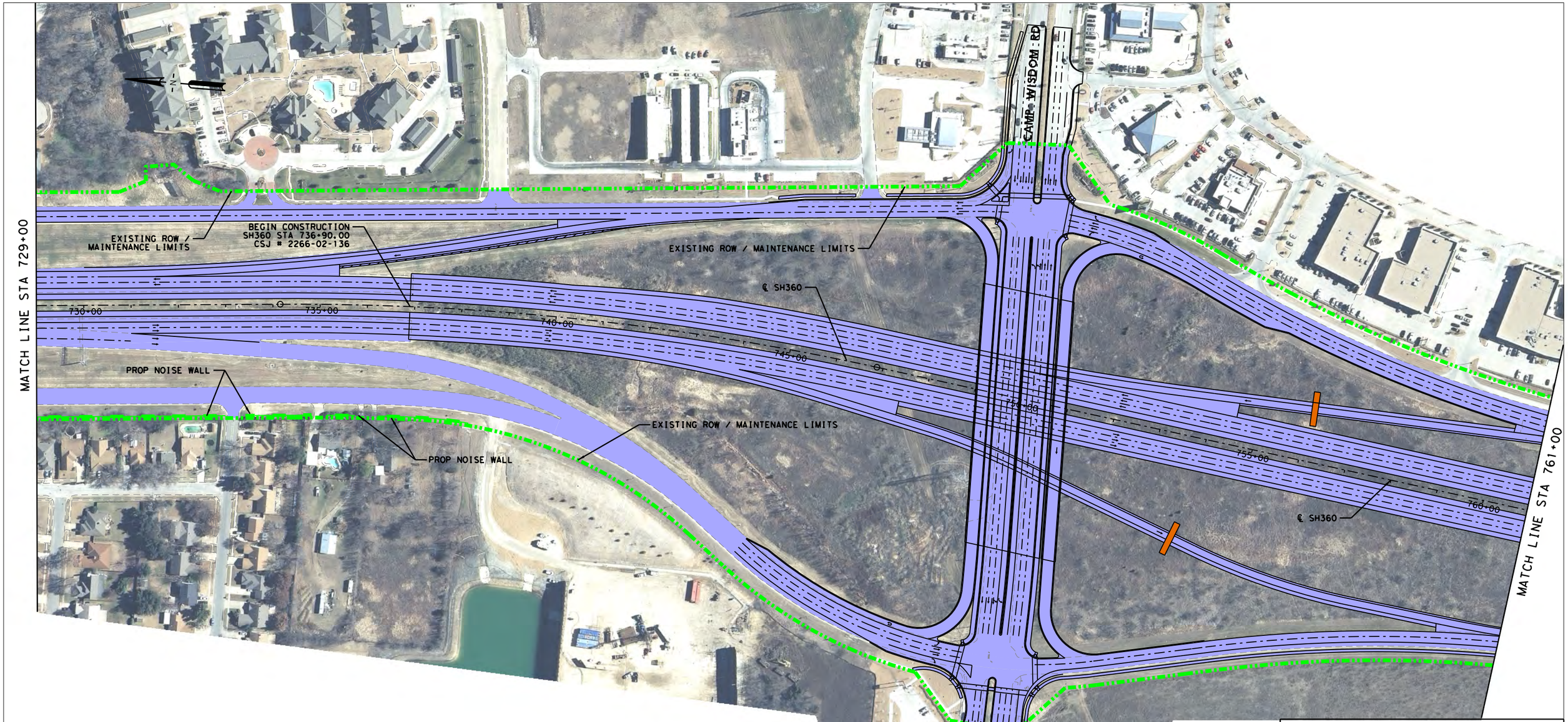

SCALE

0 50 100 150 200 300

LEGEND

- ALIGNMENT
- MAINTENANCE LIMIT (NTTA)
- MAINTENANCE LIMIT (TXDOT)
- PAVEMENT MAINTAINED BY NTTA
- PAVEMENT MAINTAINED BY TXDOT
- TOLL GANTRY

NOTES:

1. NTTA'S MAINTENANCE RESPONSIBILITY AT THE US 287 INTERCHANGE IS LIMITED TO NORTH OF THE ULTIMATE US 287 NORTHBOUND FRONTAGE ROAD AND TO THE CONNECTIVITY OF ULTIMATE SH 360 FRONTAGE ROADS AND THE ULTIMATE US 287 FRONTAGE ROADS.
2. NTTA WILL BE RESPONSIBLE FOR MAINTENANCE OF ALL FUTURE RAMPS (PHASE 2) INCLUDING STRUCTURES (DIRECT CONNECTORS AND GRADE SEPARATIONS), GORE AREAS AND MAIN LANE TIE-INS.
3. TXDOT WILL BE RESPONSIBLE FOR MAINTENANCE OF THE US 287 ROADWAY, SIGNS AND SIGNALS.
4. ROW LINES SHOWN ARE APPROXIMATED AND TO BE VERIFIED WITH SURVEY.
5. NTTA MAINTENANCE INCLUDES ALL INTERIM RAMPS.
6. NTTA MAINTENANCE INCLUDES ALL NOISE WALLS AND SIDEWALKS.
7. NTTA WILL MAINTAIN DRAINAGE FACILITIES WITHIN THE LIMITS OF RIGHT-OF-WAY AND STATE DRAINAGE EASEMENTS. THIS DOES NOT RELIEVE THE CITY OF ITS RESPONSIBILITY FOR DRAINAGE OF THE STATE HIGHWAY FACILITY WITHIN ITS CORPORATE LIMITS.

STATE HIGHWAY 360

Texas Department of Transportation
Fort Worth, Texas

© 2014 by Texas Department of Transportation; all rights reserved

BROWN & GAY ENGINEERS, INC.
Brown & Gay Engineers, Inc.
2595 Dallas Parkway, Suite 204, Frisco, TX 77034
Tel: (972) 464-4800 Fax: (972) 464-4899
- Civil Engineers and Surveyors -
TBPE Registration No. F-1046

E. Sublett Road/W. Camp Wisdom Road to US 287

SCHEMATIC DESIGN
ROW MAINTENANCE

7/30/2014	SHEET 2 OF 22

TXDOT CSJ NO. : 2266-02-136

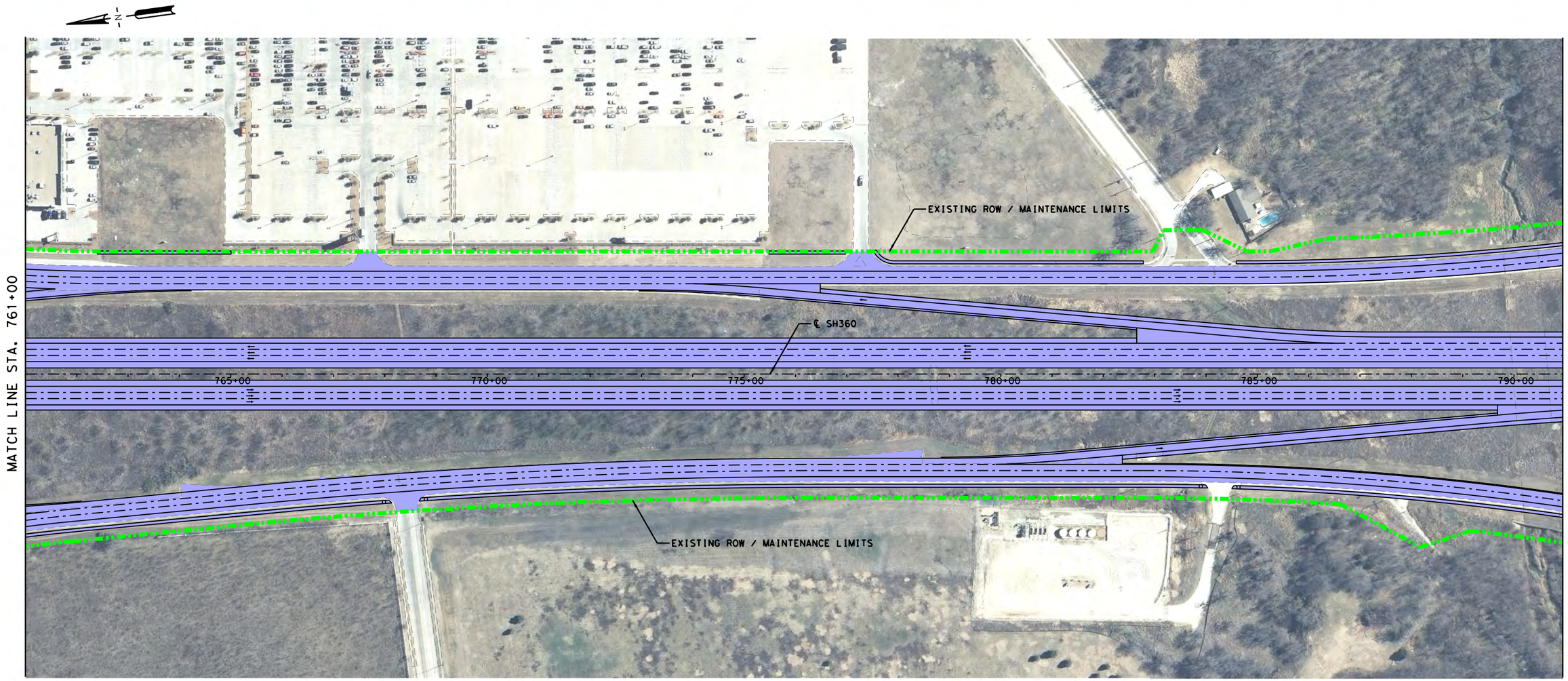

SCALE
0 50 100 150 200 300

LEGEND

- ALIGNMENT
- MAINTENANCE LIMIT (NTTA)
- MAINTENANCE LIMIT (TXDOT)
- PAVEMENT MAINTAINED BY NTTA
- PAVEMENT MAINTAINED BY TXDOT
- TOLL GANTRY

NOTES:

1. NTTA'S MAINTENANCE RESPONSIBILITY AT THE US 287 INTERCHANGE IS LIMITED TO NORTH OF THE ULTIMATE US 287 NORTHBOUND FRONTAGE ROAD AND TO THE CONNECTIVITY OF ULTIMATE SH 360 FRONTAGE ROADS AND THE ULTIMATE US 287 FRONTAGE ROADS.
2. NTTA WILL BE RESPONSIBLE FOR MAINTENANCE OF ALL FUTURE RAMPS (PHASE 2) INCLUDING STRUCTURES (DIRECT CONNECTORS AND GRADE SEPARATIONS), GORE AREAS AND MAIN LANE TIE-INS.
3. TXDOT WILL BE RESPONSIBLE FOR MAINTENANCE OF THE US 287 ROADWAY, SIGNS AND SIGNALS.
4. ROW LINES SHOWN ARE APPROXIMATED AND TO BE VERIFIED WITH SURVEY.
5. NTTA MAINTENANCE INCLUDES ALL INTERIM RAMPS.
6. NTTA MAINTENANCE INCLUDES ALL NOISE WALLS AND SIDEWALKS.
7. NTTA WILL MAINTAIN DRAINAGE FACILITIES WITHIN THE LIMITS OF RIGHT-OF-WAY AND STATE DRAINAGE EASEMENTS. THIS DOES NOT RELIEVE THE CITY OF ITS RESPONSIBILITY FOR DRAINAGE OF THE STATE HIGHWAY FACILITY WITHIN ITS CORPORATE LIMITS.

STATE HIGHWAY 360

Texas Department of Transportation
Fort Worth, Texas

© 2014 by Texas Department of Transportation all rights reserved

BROWN & GAY ENGINEERS, INC.
Brown & Gay Engineers, Inc.
2595 Dallas Parkway, Suite 204, Frisco, TX 77034
Tel: (972) 464-4800 Fax: (972) 464-4899
- Civil Engineers and Surveyors -
TBPE Registration No. F-1046

E. Sublett Road/W. Camp Wisdom Road to US 287

SCHEMATIC DESIGN
ROW MAINTENANCE

7/30/2014	SHEET 3 OF 22

TXDOT CSJ NO. : 2266-02-136

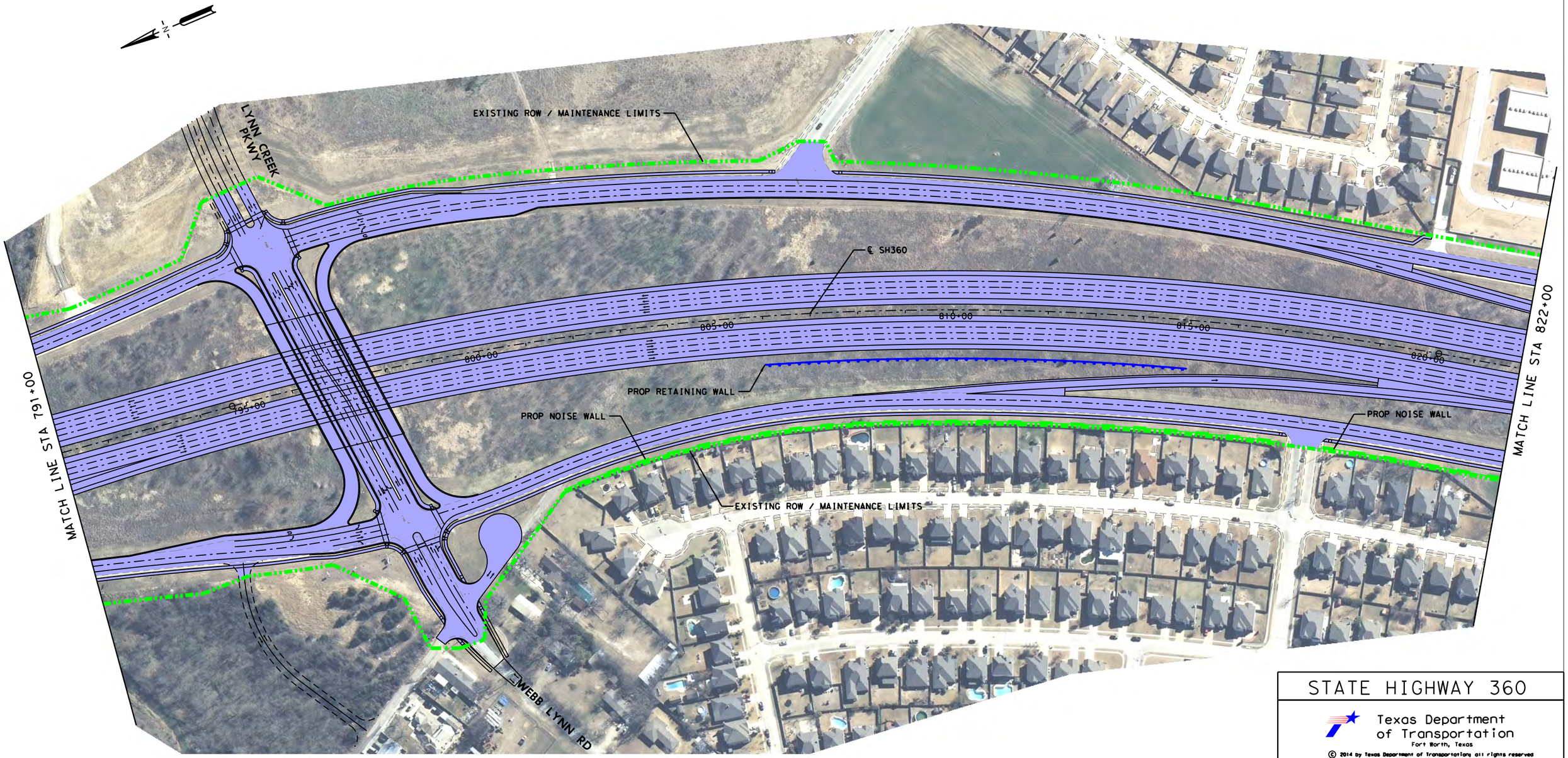

SCALE

0 50 100 150 200 300

LEGEND

- ALIGNMENT
- MAINTENANCE LIMIT (NTTA)
- MAINTENANCE LIMIT (TXDOT)
- PAVEMENT MAINTAINED BY NTTA
- PAVEMENT MAINTAINED BY TXDOT
- TOLL GANTRY

NOTES:

1. NTTA'S MAINTENANCE RESPONSIBILITY AT THE US 287 INTERCHANGE IS LIMITED TO NORTH OF THE ULTIMATE US 287 NORTHBOUND FRONTAGE ROAD AND TO THE CONNECTIVITY OF ULTIMATE SH 360 FRONTAGE ROADS AND THE ULTIMATE US 287 FRONTAGE ROADS.
2. NTTA WILL BE RESPONSIBLE FOR MAINTENANCE OF ALL FUTURE RAMPS (PHASE 2) INCLUDING STRUCTURES (DIRECT CONNECTORS AND GRADE SEPARATIONS), GORE AREAS AND MAIN LANE TIE-INS.
3. TXDOT WILL BE RESPONSIBLE FOR MAINTENANCE OF THE US 287 ROADWAY, SIGNS AND SIGNALS.
4. ROW LINES SHOWN ARE APPROXIMATED AND TO BE VERIFIED WITH SURVEY.
5. NTTA MAINTENANCE INCLUDES ALL INTERIM RAMPS.
6. NTTA MAINTENANCE INCLUDES ALL NOISE WALLS AND SIDEWALKS.
7. NTTA WILL MAINTAIN DRAINAGE FACILITIES WITHIN THE LIMITS OF RIGHT-OF-WAY AND STATE DRAINAGE EASEMENTS. THIS DOES NOT RELIEVE THE CITY OF ITS RESPONSIBILITY FOR DRAINAGE OF THE STATE HIGHWAY FACILITY WITHIN ITS CORPORATE LIMITS.

STATE HIGHWAY 360

Texas Department of Transportation
Fort Worth, Texas

© 2014 by Texas Department of Transportation; all rights reserved

BROWN & GAY ENGINEERS, INC.
Brown & Gay Engineers, Inc.
2595 Dallas Parkway, Suite 204, Frisco, TX 77034
Tel: (972) 464-4800 Fax: (972) 464-4899
- Civil Engineers and Surveyors -
TBPE Registration No. F-1046

E. Sublett Road/W. Camp Wisdom Road to US 287

SCHEMATIC DESIGN
ROW MAINTENANCE

7/30/2014	SHEET 4 OF 22
TXDOT CSJ NO. :	2266-02-136

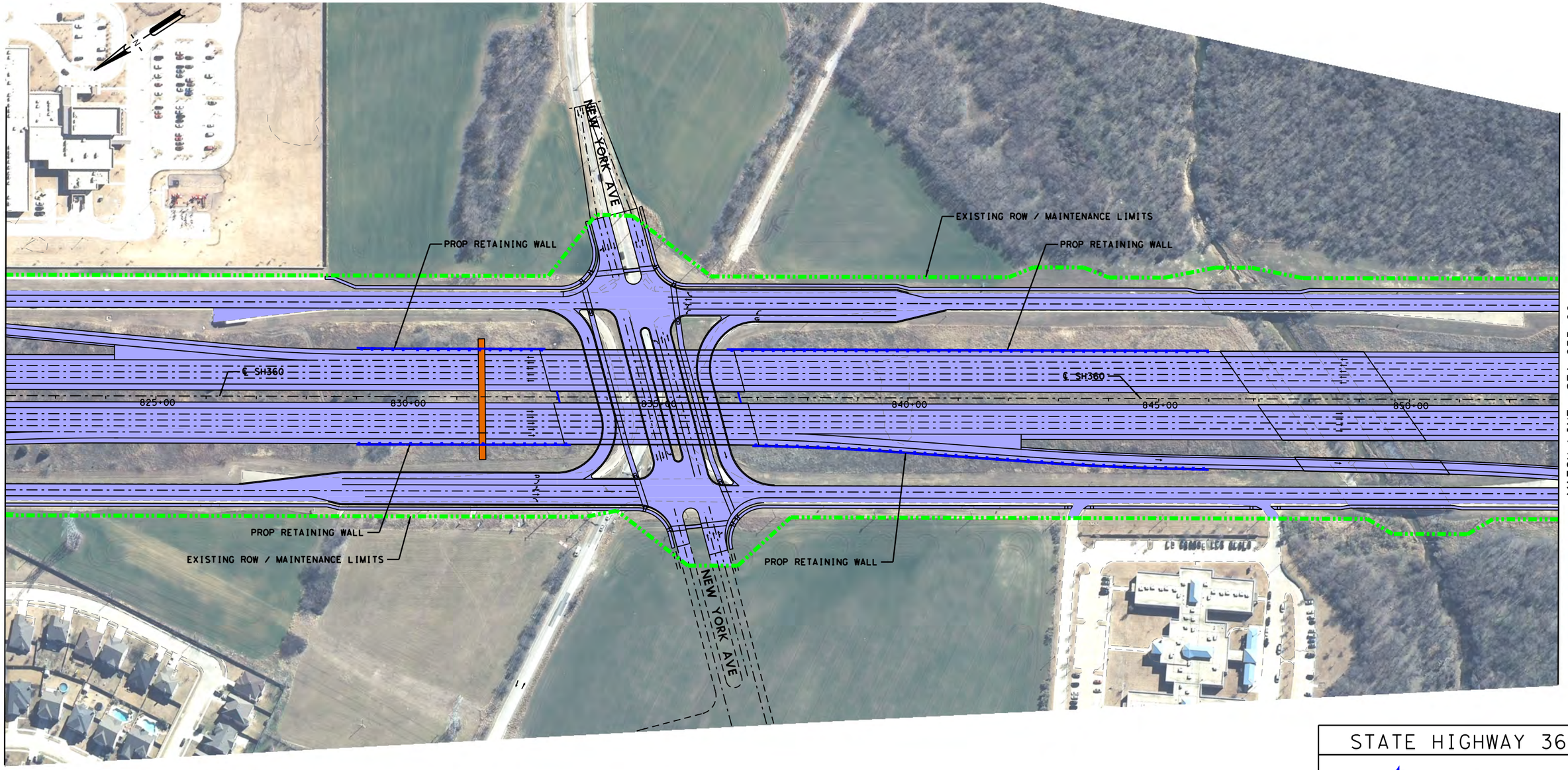

SCALE

0 50 100 150 200 300

LEGEND

- ALIGNMENT
- MAINTENANCE LIMIT (NTTA)
- MAINTENANCE LIMIT (TXDOT)
- PAVEMENT MAINTAINED BY NTTA
- PAVEMENT MAINTAINED BY TXDOT
- TOLL GANTRY

NOTES:

1. NTTA'S MAINTENANCE RESPONSIBILITY AT THE US 287 INTERCHANGE IS LIMITED TO NORTH OF THE ULTIMATE US 287 NORTHBOUND FRONTAGE ROAD AND TO THE CONNECTIVITY OF ULTIMATE SH 360 FRONTAGE ROADS AND THE ULTIMATE US 287 FRONTAGE ROADS.
2. NTTA WILL BE RESPONSIBLE FOR MAINTENANCE OF ALL FUTURE RAMPS (PHASE 2) INCLUDING STRUCTURES (DIRECT CONNECTORS AND GRADE SEPARATIONS), GORE AREAS AND MAIN LANE TIE-INS.
3. TXDOT WILL BE RESPONSIBLE FOR MAINTENANCE OF THE US 287 ROADWAY, SIGNS AND SIGNALS.
4. ROW LINES SHOWN ARE APPROXIMATED AND TO BE VERIFIED WITH SURVEY.
5. NTTA MAINTENANCE INCLUDES ALL INTERIM RAMPS.
6. NTTA MAINTENANCE INCLUDES ALL NOISE WALLS AND SIDEWALKS.
7. NTTA WILL MAINTAIN DRAINAGE FACILITIES WITHIN THE LIMITS OF RIGHT-OF-WAY AND STATE DRAINAGE EASEMENTS. THIS DOES NOT RELIEVE THE CITY OF ITS RESPONSIBILITY FOR DRAINAGE OF THE STATE HIGHWAY FACILITY WITHIN ITS CORPORATE LIMITS.

STATE HIGHWAY 360

Texas Department of Transportation
Fort Worth, Texas

© 2014 by Texas Department of Transportation; all rights reserved

BROWN & GAY ENGINEERS, INC.
Brown & Gay Engineers, Inc.
2595 Dallas Parkway, Suite 204, Frisco, TX 77034
Tel: (972) 464-4800 Fax: (972) 464-4899
- Civil Engineers and Surveyors -
TBPE Registration No. F-1046

E. Sublett Road/W. Camp Wisdom Road to US 287

SCHEMATIC DESIGN
ROW MAINTENANCE

7/30/2014	SHEET 5 OF 22

TXDOT CSJ NO. : 2266-02-136

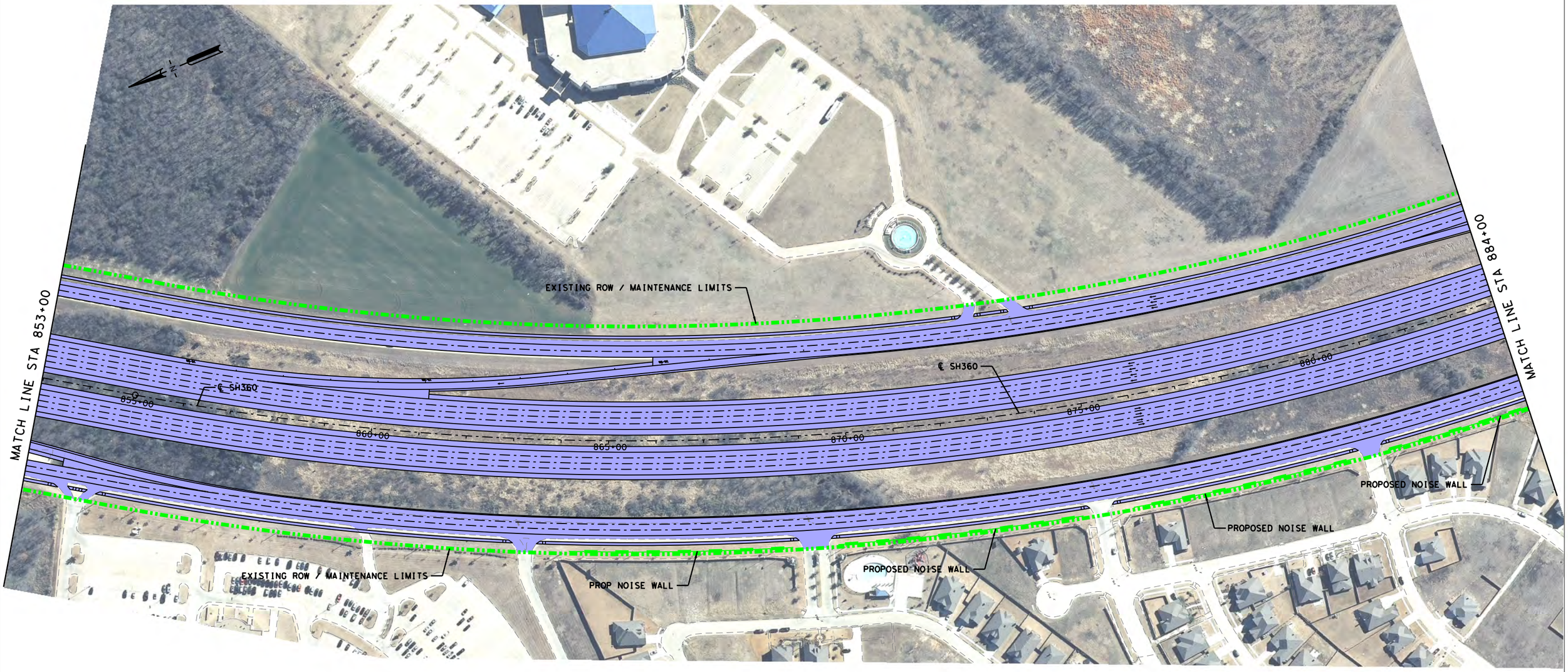

SCALE

0 50 100 150 200 300

LEGEND

- ALIGNMENT
- MAINTENANCE LIMIT (NTTA)
- MAINTENANCE LIMIT (TXDOT)
- PAVEMENT MAINTAINED BY NTTA
- PAVEMENT MAINTAINED BY TXDOT
- TOLL GANTRY

NOTES:

1. NTTA'S MAINTENANCE RESPONSIBILITY AT THE US 287 INTERCHANGE IS LIMITED TO NORTH OF THE ULTIMATE US 287 NORTHBOUND FRONTAGE ROAD AND TO THE CONNECTIVITY OF ULTIMATE SH 360 FRONTAGE ROADS AND THE ULTIMATE US 287 FRONTAGE ROADS.
2. NTTA WILL BE RESPONSIBLE FOR MAINTENANCE OF ALL FUTURE RAMPS (PHASE 2) INCLUDING STRUCTURES (DIRECT CONNECTORS AND GRADE SEPARATIONS), GORE AREAS AND MAIN LANE TIE-INS.
3. TXDOT WILL BE RESPONSIBLE FOR MAINTENANCE OF THE US 287 ROADWAY, SIGNS AND SIGNALS.
4. ROW LINES SHOWN ARE APPROXIMATED AND TO BE VERIFIED WITH SURVEY.
5. NTTA MAINTENANCE INCLUDES ALL INTERIM RAMPS.
6. NTTA MAINTENANCE INCLUDES ALL NOISE WALLS AND SIDEWALKS.
7. NTTA WILL MAINTAIN DRAINAGE FACILITIES WITHIN THE LIMITS OF RIGHT-OF-WAY AND STATE DRAINAGE EASEMENTS. THIS DOES NOT RELIEVE THE CITY OF ITS RESPONSIBILITY FOR DRAINAGE OF THE STATE HIGHWAY FACILITY WITHIN ITS CORPORATE LIMITS.

STATE HIGHWAY 360

Texas Department of Transportation
Fort Worth, Texas

© 2014 by Texas Department of Transportation; all rights reserved

BROWN & GAY ENGINEERS, INC.
Brown & Gay Engineers, Inc.
2595 Dallas Parkway, Suite 204, Frisco, TX 77034
Tel: (972) 464-4800 Fax: (972) 464-4899
- Civil Engineers and Surveyors -
TBPE Registration No. F-1046

E. Sublett Road/W. Camp Wisdom Road to US 287

SCHEMATIC DESIGN
ROW MAINTENANCE

7/30/2014	SHEET 6 OF 22

TXDOT CSJ NO. : 2266-02-136

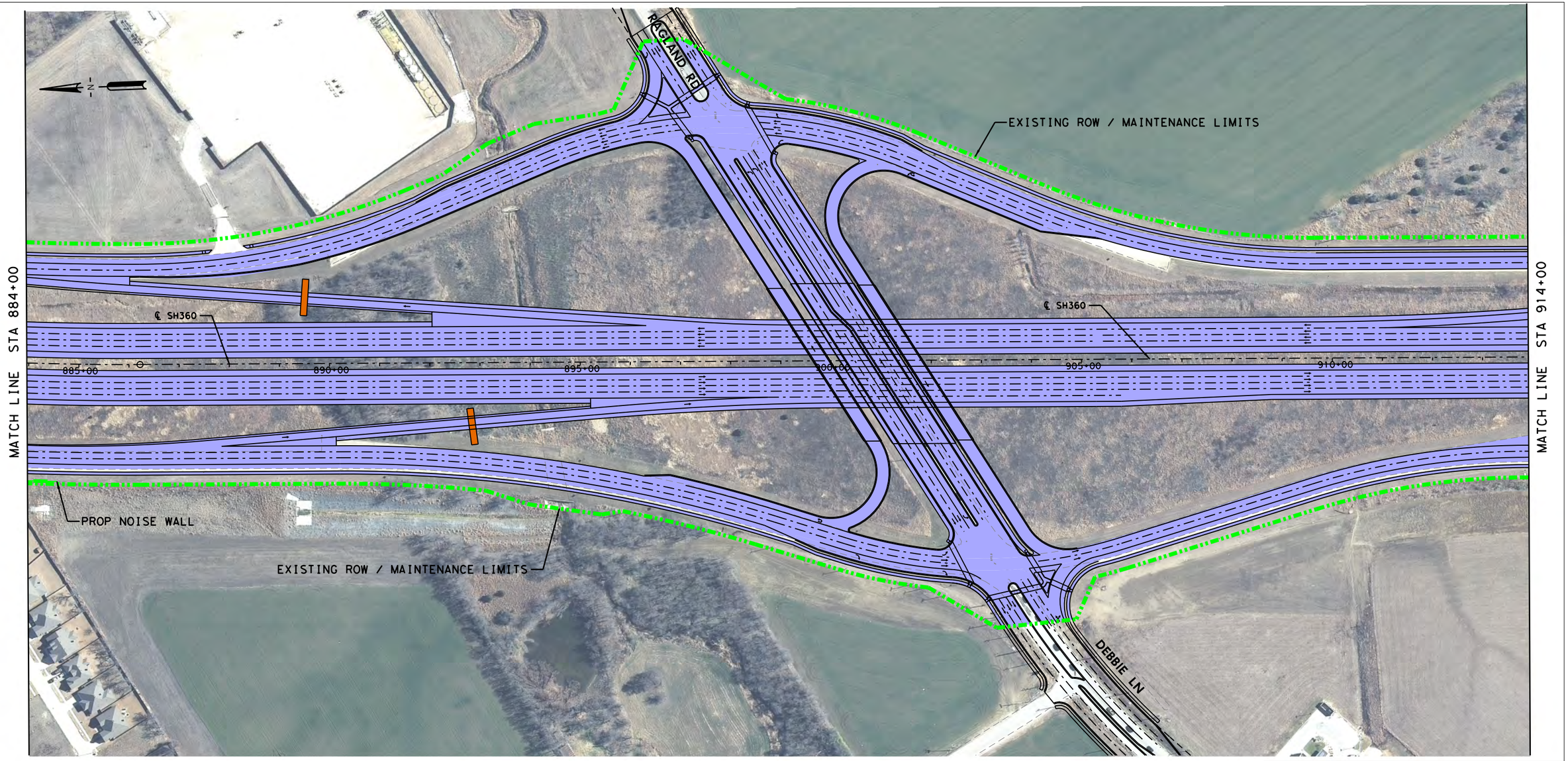

SCALE

0 50 100 150 200 300

LEGEND

- ALIGNMENT
- MAINTENANCE LIMIT (NTTA)
- MAINTENANCE LIMIT (TXDOT)
- PAVEMENT MAINTAINED BY NTTA
- PAVEMENT MAINTAINED BY TXDOT
- TOLL GANTRY

NOTES:

1. NTTA'S MAINTENANCE RESPONSIBILITY AT THE US 287 INTERCHANGE IS LIMITED TO NORTH OF THE ULTIMATE US 287 NORTHBOUND FRONTAGE ROAD AND TO THE CONNECTIVITY OF ULTIMATE SH 360 FRONTAGE ROADS AND THE ULTIMATE US 287 FRONTAGE ROADS.
2. NTTA WILL BE RESPONSIBLE FOR MAINTENANCE OF ALL FUTURE RAMPS (PHASE 2) INCLUDING STRUCTURES (DIRECT CONNECTORS AND GRADE SEPARATIONS), GORE AREAS AND MAIN LANE TIE-INS.
3. TXDOT WILL BE RESPONSIBLE FOR MAINTENANCE OF THE US 287 ROADWAY, SIGNS AND SIGNALS.
4. ROW LINES SHOWN ARE APPROXIMATED AND TO BE VERIFIED WITH SURVEY.
5. NTTA MAINTENANCE INCLUDES ALL INTERIM RAMPS.
6. NTTA MAINTENANCE INCLUDES ALL NOISE WALLS AND SIDEWALKS.
7. NTTA WILL MAINTAIN DRAINAGE FACILITIES WITHIN THE LIMITS OF RIGHT-OF-WAY AND STATE DRAINAGE EASEMENTS. THIS DOES NOT RELIEVE THE CITY OF ITS RESPONSIBILITY FOR DRAINAGE OF THE STATE HIGHWAY FACILITY WITHIN ITS CORPORATE LIMITS.

STATE HIGHWAY 360

Texas Department of Transportation
Fort Worth, Texas

© 2014 by Texas Department of Transportation; all rights reserved

BROWN & GAY ENGINEERS, INC.
Brown & Gay Engineers, Inc.
2595 Dallas Parkway, Suite 204, Frisco, TX 77034
Tel: (972) 464-4800 Fax: (972) 464-4899
- Civil Engineers and Surveyors -
TBPE Registration No. F-1046

E. Sublett Road/W. Camp Wisdom Road to US 287

SCHEMATIC DESIGN
ROW MAINTENANCE

7/30/2014	SHEET 7 OF 22

TXDOT CSJ NO. : 2266-02-136

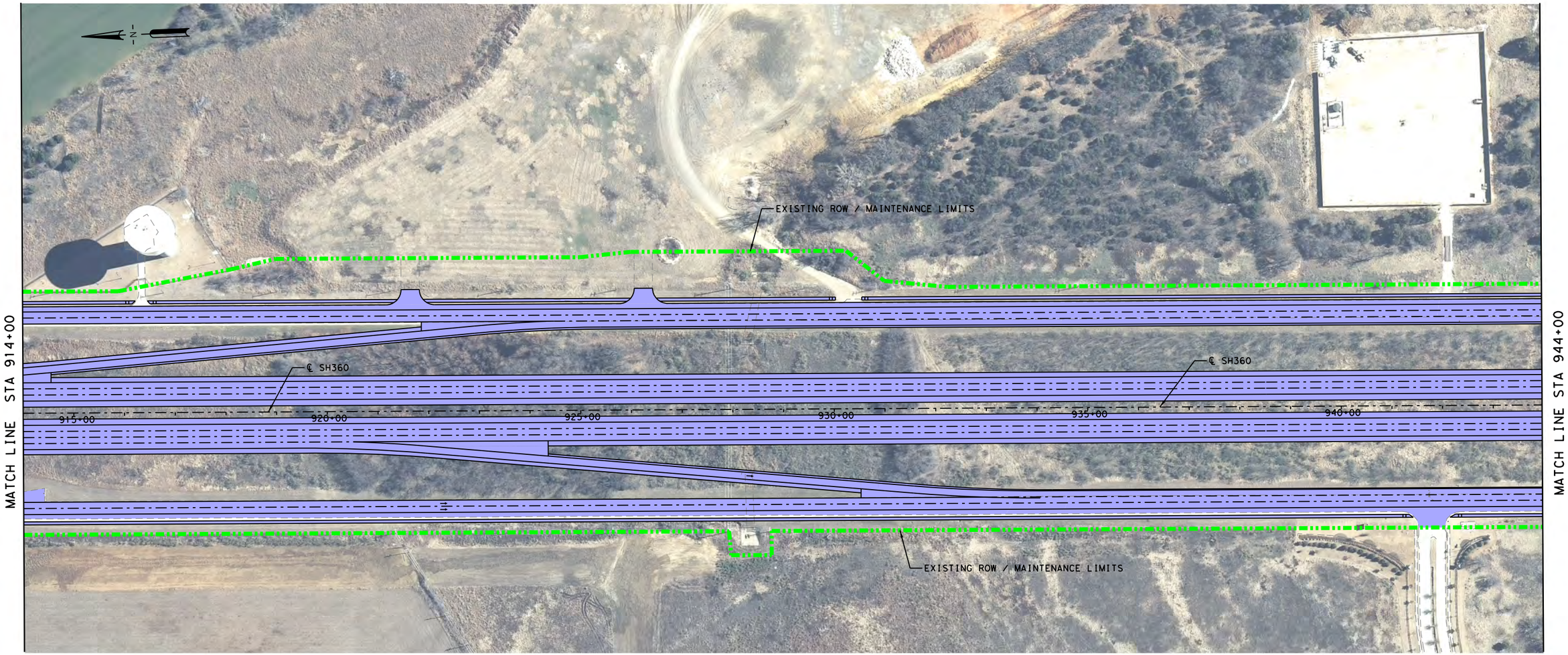

SCALE

0 50 100 150 200 300

LEGEND

- ALIGNMENT
- MAINTENANCE LIMIT (NTTA)
- MAINTENANCE LIMIT (TXDOT)
- PAVEMENT MAINTAINED BY NTTA
- PAVEMENT MAINTAINED BY TXDOT
- TOLL GANTRY

NOTES:

1. NTTA'S MAINTENANCE RESPONSIBILITY AT THE US 287 INTERCHANGE IS LIMITED TO NORTH OF THE ULTIMATE US 287 NORTHBOUND FRONTAGE ROAD AND TO THE CONNECTIVITY OF ULTIMATE SH 360 FRONTAGE ROADS AND THE ULTIMATE US 287 FRONTAGE ROADS.
2. NTTA WILL BE RESPONSIBLE FOR MAINTENANCE OF ALL FUTURE RAMPS (PHASE 2) INCLUDING STRUCTURES (DIRECT CONNECTORS AND GRADE SEPARATIONS), GORE AREAS AND MAIN LANE TIE-INS.
3. TXDOT WILL BE RESPONSIBLE FOR MAINTENANCE OF THE US 287 ROADWAY, SIGNS AND SIGNALS.
4. ROW LINES SHOWN ARE APPROXIMATED AND TO BE VERIFIED WITH SURVEY.
5. NTTA MAINTENANCE INCLUDES ALL INTERIM RAMPS.
6. NTTA MAINTENANCE INCLUDES ALL NOISE WALLS AND SIDEWALKS.
7. NTTA WILL MAINTAIN DRAINAGE FACILITIES WITHIN THE LIMITS OF RIGHT-OF-WAY AND STATE DRAINAGE EASEMENTS. THIS DOES NOT RELIEVE THE CITY OF ITS RESPONSIBILITY FOR DRAINAGE OF THE STATE HIGHWAY FACILITY WITHIN ITS CORPORATE LIMITS.

STATE HIGHWAY 360

Texas Department of Transportation
Fort Worth, Texas

© 2014 by Texas Department of Transportation; all rights reserved

BROWN & GAY ENGINEERS, INC.
Brown & Gay Engineers, Inc.
2595 Dallas Parkway, Suite 204, Frisco, TX 77034
Tel: (972) 464-4800 Fax: (972) 464-4899
- Civil Engineers and Surveyors -
TBPE Registration No. F-1046

E. Sublett Road/W. Camp Wisdom Road to US 287

SCHEMATIC DESIGN
ROW MAINTENANCE

7/30/2014	SHEET 8 OF 22
TXDOT CSJ NO. :	2266-02-136

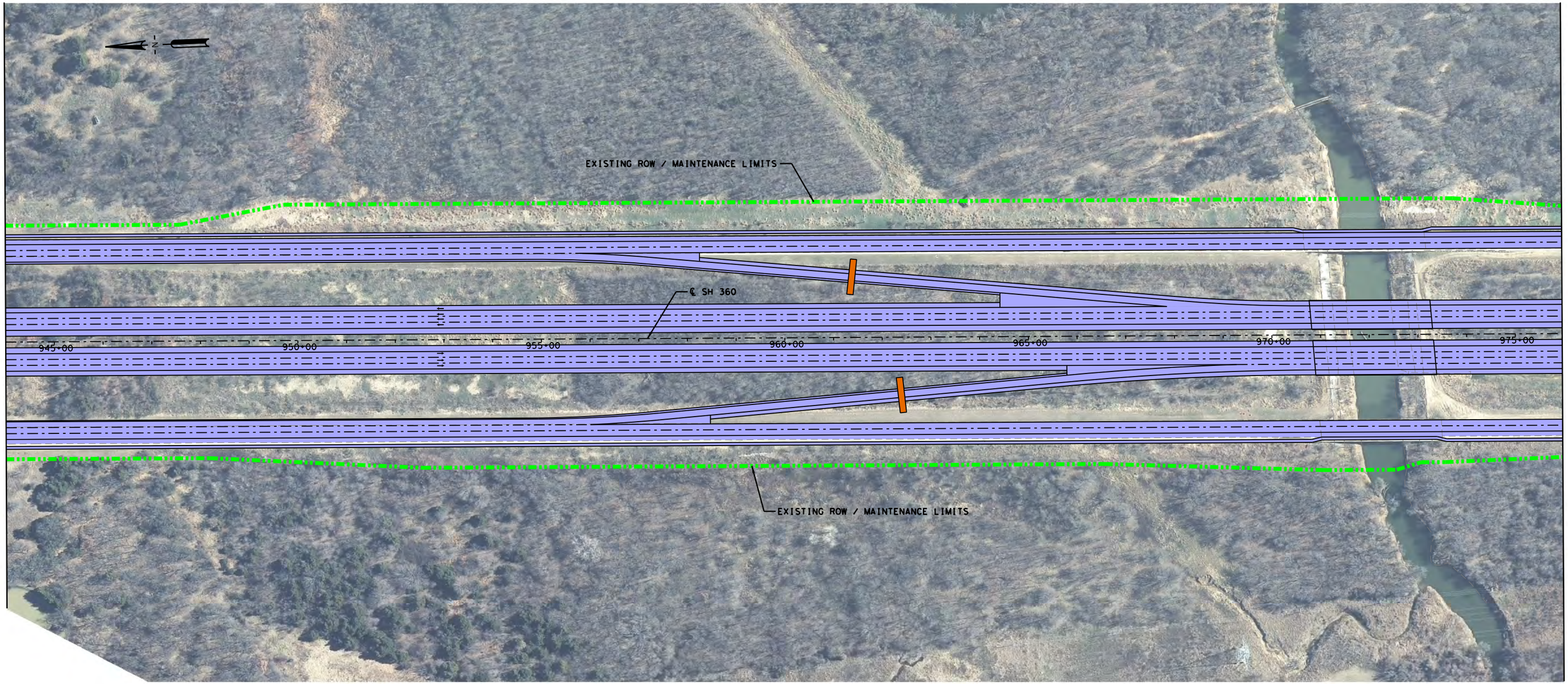

SCALE

0 50 100 150 200 300

LEGEND

- ALIGNMENT
- MAINTENANCE LIMIT (NTTA)
- MAINTENANCE LIMIT (TXDOT)
- PAVEMENT MAINTAINED BY NTTA
- PAVEMENT MAINTAINED BY TXDOT
- TOLL GANTRY

NOTES:

1. NTTA'S MAINTENANCE RESPONSIBILITY AT THE US 287 INTERCHANGE IS LIMITED TO NORTH OF THE ULTIMATE US 287 NORTHBOUND FRONTAGE ROAD AND TO THE CONNECTIVITY OF ULTIMATE SH 360 FRONTAGE ROADS AND THE ULTIMATE US 287 FRONTAGE ROADS.
2. NTTA WILL BE RESPONSIBLE FOR MAINTENANCE OF ALL FUTURE RAMPS (PHASE 2) INCLUDING STRUCTURES (DIRECT CONNECTORS AND GRADE SEPARATIONS), GORE AREAS AND MAIN LANE TIE-INS.
3. TXDOT WILL BE RESPONSIBLE FOR MAINTENANCE OF THE US 287 ROADWAY, SIGNS AND SIGNALS.
4. ROW LINES SHOWN ARE APPROXIMATED AND TO BE VERIFIED WITH SURVEY.
5. NTTA MAINTENANCE INCLUDES ALL INTERIM RAMPS.
6. NTTA MAINTENANCE INCLUDES ALL NOISE WALLS AND SIDEWALKS.
7. NTTA WILL MAINTAIN DRAINAGE FACILITIES WITHIN THE LIMITS OF RIGHT-OF-WAY AND STATE DRAINAGE EASEMENTS. THIS DOES NOT RELIEVE THE CITY OF ITS RESPONSIBILITY FOR DRAINAGE OF THE STATE HIGHWAY FACILITY WITHIN ITS CORPORATE LIMITS.

STATE HIGHWAY 360

Texas Department of Transportation
Fort Worth, Texas

© 2014 by Texas Department of Transportation, all rights reserved

BROWN & GAY ENGINEERS, INC.
Brown & Gay Engineers, Inc.
2595 Dallas Parkway, Suite 204, Frisco, TX 77034
Tel: (972) 464-4800 Fax: (972) 464-4899
- Civil Engineers and Surveyors -
TBPE Registration No. F-1046

E. Sublett Road/W. Camp Wisdom Road to US 287

SCHEMATIC DESIGN
ROW MAINTENANCE

7/30/2014	SHEET 9 OF 22

TXDOT CSJ NO. : 2266-02-136

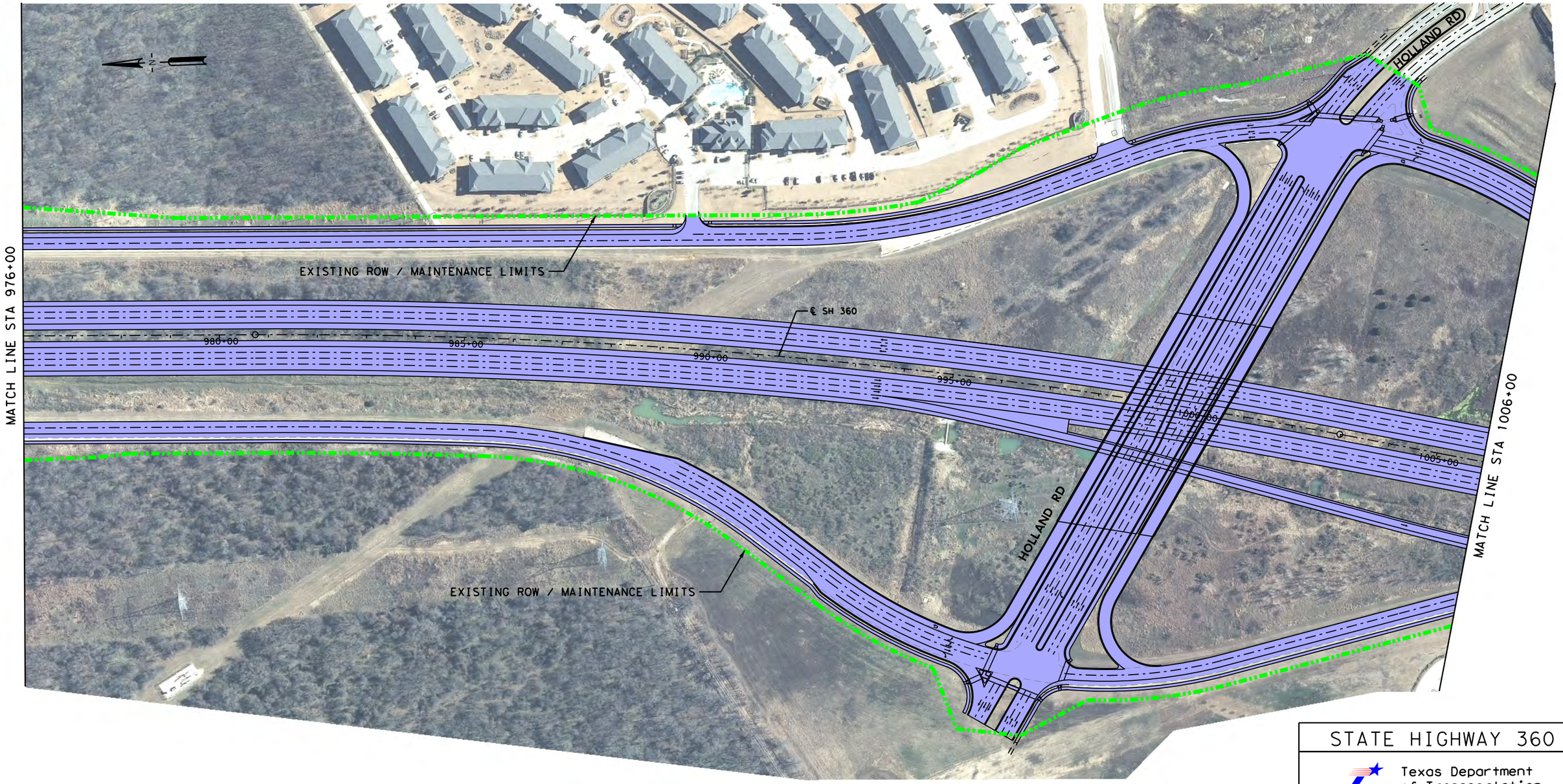

SCALE

0 50 100 150 200 300

LEGEND

- ALIGNMENT
- MAINTENANCE LIMIT (NTTA)
- MAINTENANCE LIMIT (TXDOT)
- PAVEMENT MAINTAINED BY NTTA
- PAVEMENT MAINTAINED BY TXDOT
- TOLL GANTRY

NOTES:

1. NTTA'S MAINTENANCE RESPONSIBILITY AT THE US 287 INTERCHANGE IS LIMITED TO NORTH OF THE ULTIMATE US 287 NORTHBOUND FRONTAGE ROAD AND TO THE CONNECTIVITY OF ULTIMATE SH 360 FRONTAGE ROADS AND THE ULTIMATE US 287 FRONTAGE ROADS.
2. NTTA WILL BE RESPONSIBLE FOR MAINTENANCE OF ALL FUTURE RAMPS (PHASE 2) INCLUDING STRUCTURES (DIRECT CONNECTORS AND GRADE SEPARATIONS), GORE AREAS AND MAIN LANE TIE-INS.
3. TXDOT WILL BE RESPONSIBLE FOR MAINTENANCE OF THE US 287 ROADWAY, SIGNS AND SIGNALS.
4. ROW LINES SHOWN ARE APPROXIMATED AND TO BE VERIFIED WITH SURVEY.
5. NTTA MAINTENANCE INCLUDES ALL INTERIM RAMPS.
6. NTTA MAINTENANCE INCLUDES ALL NOISE WALLS AND SIDEWALKS.
7. NTTA WILL MAINTAIN DRAINAGE FACILITIES WITHIN THE LIMITS OF RIGHT-OF-WAY AND STATE DRAINAGE EASEMENTS. THIS DOES NOT RELIEVE THE CITY OF ITS RESPONSIBILITY FOR DRAINAGE OF THE STATE HIGHWAY FACILITY WITHIN ITS CORPORATE LIMITS.

STATE HIGHWAY 360

Texas Department of Transportation
Fort Worth, Texas

© 2014 by Texas Department of Transportation; all rights reserved

BROWN & GAY ENGINEERS, INC.
Brown & Gay Engineers, Inc.
2595 Dallas Parkway, Suite 204, Frisco, TX 77034
Tel: (972) 464-4800 Fax: (972) 464-4899
- Civil Engineers and Surveyors -
TBPE Registration No. F-1046

E. Sublett Road/W. Camp Wisdom Road to US 287

SCHEMATIC DESIGN
ROW MAINTENANCE

7/30/2014	SHEET 10 OF 22
TXDOT CSJ NO. :	2266-02-136

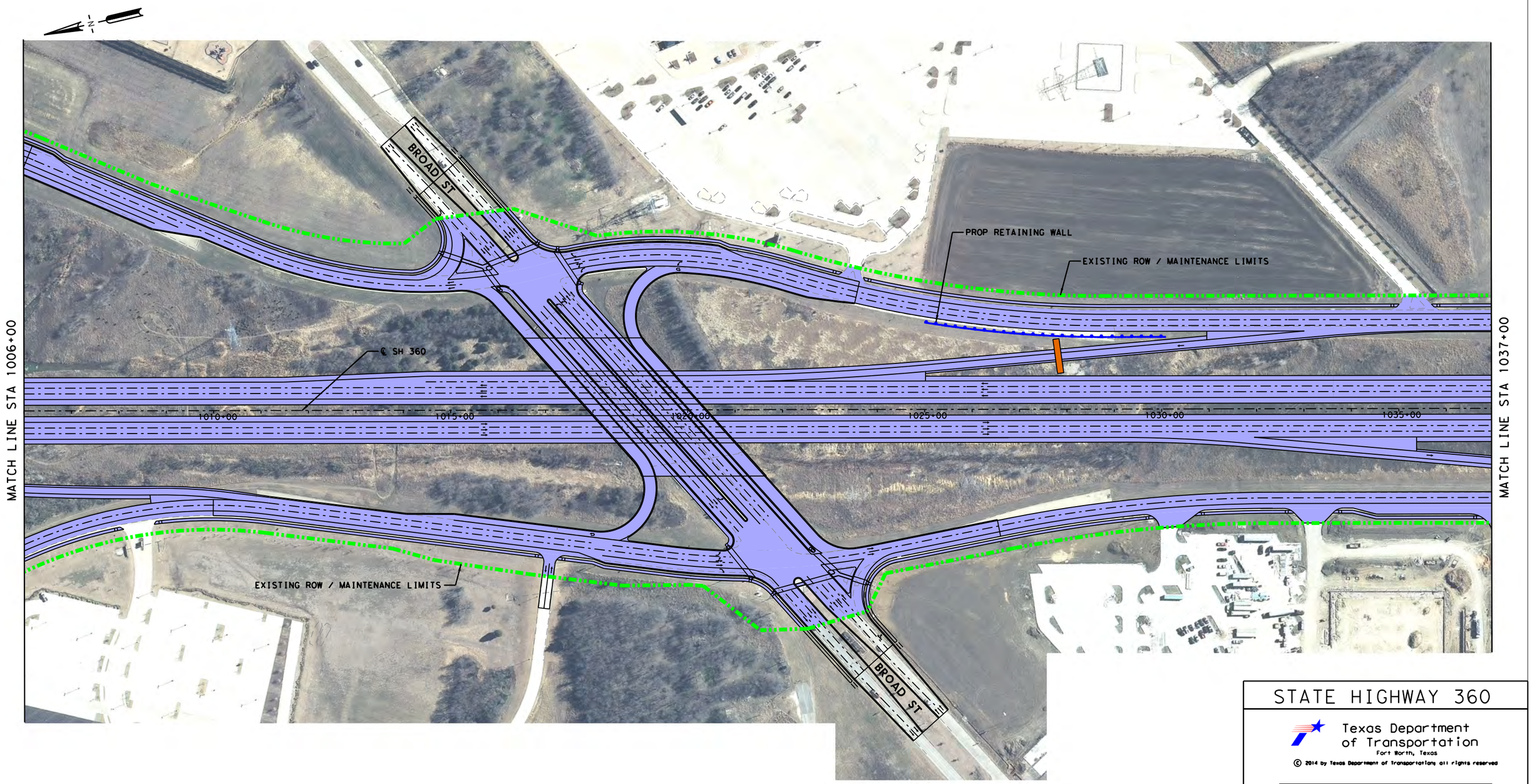

SCALE

0 50 100 150 200 300

LEGEND

- ALIGNMENT
- MAINTENANCE LIMIT (NTTA)
- MAINTENANCE LIMIT (TXDOT)
- PAVEMENT MAINTAINED BY NTTA
- PAVEMENT MAINTAINED BY TXDOT
- TOLL GANTRY

NOTES:

1. NTTA'S MAINTENANCE RESPONSIBILITY AT THE US 287 INTERCHANGE IS LIMITED TO NORTH OF THE ULTIMATE US 287 NORTHBOUND FRONTAGE ROAD AND TO THE CONNECTIVITY OF ULTIMATE SH 360 FRONTAGE ROADS AND THE ULTIMATE US 287 FRONTAGE ROADS.
2. NTTA WILL BE RESPONSIBLE FOR MAINTENANCE OF ALL FUTURE RAMPS (PHASE 2) INCLUDING STRUCTURES (DIRECT CONNECTORS AND GRADE SEPARATIONS), GORE AREAS AND MAIN LANE TIE-INS.
3. TXDOT WILL BE RESPONSIBLE FOR MAINTENANCE OF THE US 287 ROADWAY, SIGNS AND SIGNALS.
4. ROW LINES SHOWN ARE APPROXIMATED AND TO BE VERIFIED WITH SURVEY.
5. NTTA MAINTENANCE INCLUDES ALL INTERIM RAMPS.
6. NTTA MAINTENANCE INCLUDES ALL NOISE WALLS AND SIDEWALKS.
7. NTTA WILL MAINTAIN DRAINAGE FACILITIES WITHIN THE LIMITS OF RIGHT-OF-WAY AND STATE DRAINAGE EASEMENTS. THIS DOES NOT RELIEVE THE CITY OF ITS RESPONSIBILITY FOR DRAINAGE OF THE STATE HIGHWAY FACILITY WITHIN ITS CORPORATE LIMITS.

STATE HIGHWAY 360

Texas Department of Transportation
Fort Worth, Texas

© 2014 by Texas Department of Transportation; all rights reserved

BROWN & GAY ENGINEERS, INC.
Brown & Gay Engineers, Inc.
2595 Dallas Parkway, Suite 204, Frisco, TX 77034
Tel: (972) 464-4800 Fax: (972) 464-4899
- Civil Engineers and Surveyors -
TBPE Registration No. F-1046

E. Sublett Road/W. Camp Wisdom Road to US 287

SCHEMATIC DESIGN
ROW MAINTENANCE

7/30/2014	SHEET 11 OF 22

TXDOT CSJ NO. : 2266-02-136

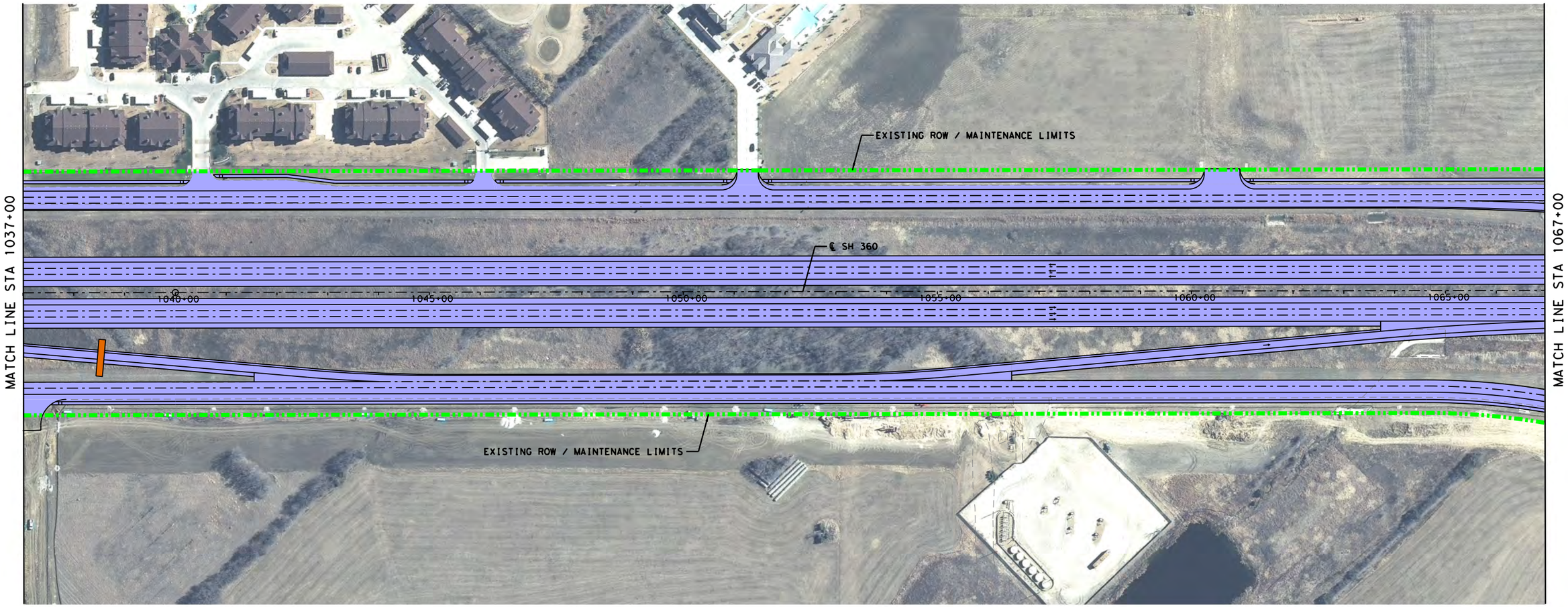

SCALE

0 50 100 150 200 300

LEGEND

- ALIGNMENT
- MAINTENANCE LIMIT (NTTA)
- MAINTENANCE LIMIT (TXDOT)
- PAVEMENT MAINTAINED BY NTTA
- PAVEMENT MAINTAINED BY TXDOT
- TOLL GANTRY

NOTES:

1. NTTA'S MAINTENANCE RESPONSIBILITY AT THE US 287 INTERCHANGE IS LIMITED TO NORTH OF THE ULTIMATE US 287 NORTHBOUND FRONTAGE ROAD AND TO THE CONNECTIVITY OF ULTIMATE SH 360 FRONTAGE ROADS AND THE ULTIMATE US 287 FRONTAGE ROADS.
2. NTTA WILL BE RESPONSIBLE FOR MAINTENANCE OF ALL FUTURE RAMPS (PHASE 2) INCLUDING STRUCTURES (DIRECT CONNECTORS AND GRADE SEPARATIONS), GORE AREAS AND MAIN LANE TIE-INS.
3. TXDOT WILL BE RESPONSIBLE FOR MAINTENANCE OF THE US 287 ROADWAY, SIGNS AND SIGNALS.
4. ROW LINES SHOWN ARE APPROXIMATED AND TO BE VERIFIED WITH SURVEY.
5. NTTA MAINTENANCE INCLUDES ALL INTERIM RAMPS.
6. NTTA MAINTENANCE INCLUDES ALL NOISE WALLS AND SIDEWALKS.
7. NTTA WILL MAINTAIN DRAINAGE FACILITIES WITHIN THE LIMITS OF RIGHT-OF-WAY AND STATE DRAINAGE EASEMENTS. THIS DOES NOT RELIEVE THE CITY OF ITS RESPONSIBILITY FOR DRAINAGE OF THE STATE HIGHWAY FACILITY WITHIN ITS CORPORATE LIMITS.

STATE HIGHWAY 360

Texas Department of Transportation
Fort Worth, Texas

© 2014 by Texas Department of Transportation; all rights reserved

BROWN & GAY ENGINEERS, INC.
Brown & Gay Engineers, Inc.
2595 Dallas Parkway, Suite 204, Frisco, TX 77034
Tel: (972) 464-4800 Fax: (972) 464-4899
- Civil Engineers and Surveyors -
TBPE Registration No. F-1046

E. Sublett Road/W. Camp Wisdom Road to US 287

SCHEMATIC DESIGN
ROW MAINTENANCE

7/30/2014	SHEET 12 OF 22
TXDOT CSJ NO. :	2266-02-136

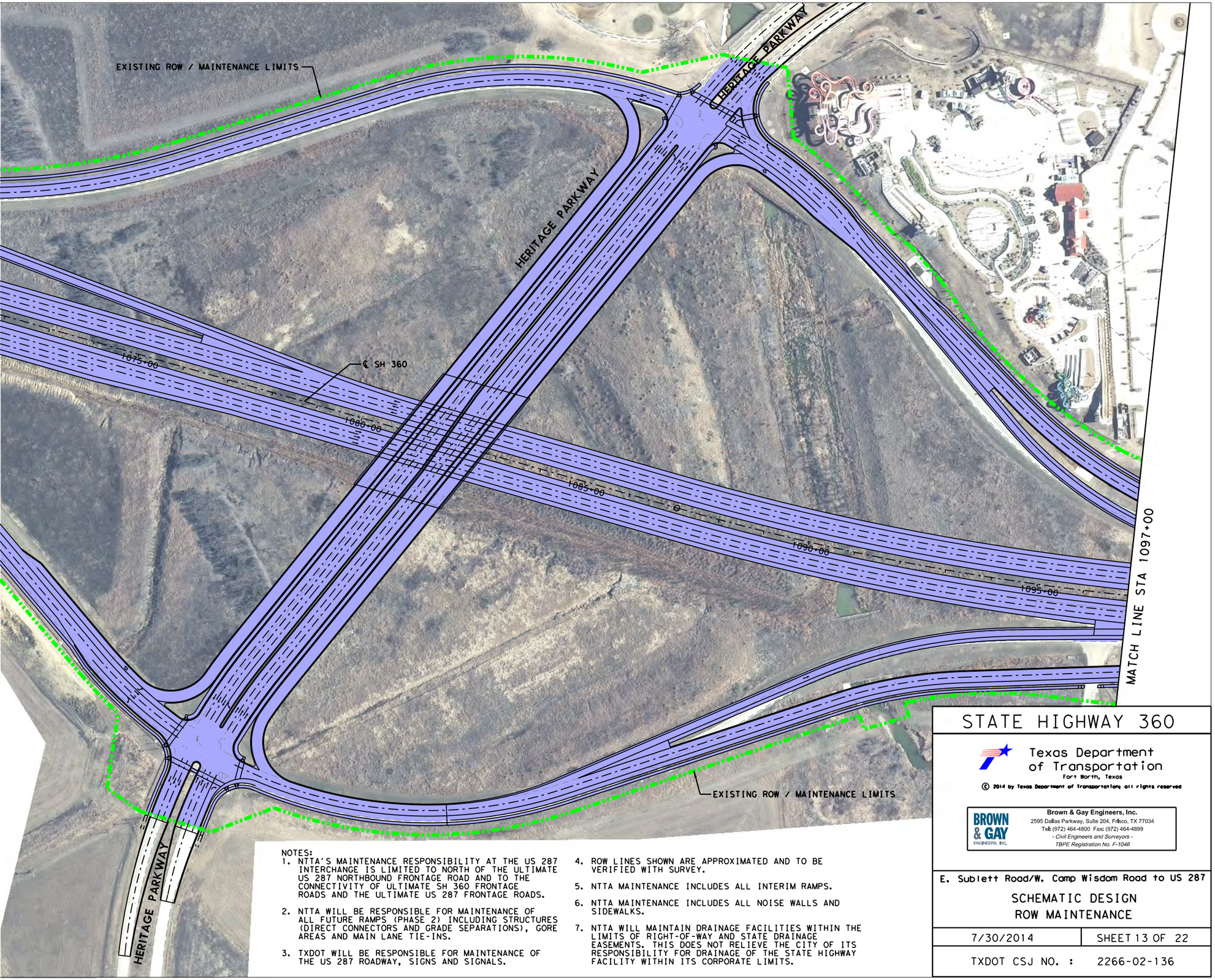

NOTES:

1. NTTA'S MAINTENANCE RESPONSIBILITY AT THE US 287 INTERCHANGE IS LIMITED TO NORTH OF THE ULTIMATE US 287 NORTHBOUND FRONTAGE ROAD AND TO THE CONNECTIVITY OF ULTIMATE SH 360 FRONTAGE ROADS AND THE ULTIMATE US 287 FRONTAGE ROADS.
2. NTTA WILL BE RESPONSIBLE FOR MAINTENANCE OF ALL FUTURE RAMPS (PHASE 2) INCLUDING STRUCTURES (DIRECT CONNECTORS AND GRADE SEPARATIONS), GORE AREAS AND MAIN LANE TIE-INS.
3. TXDOT WILL BE RESPONSIBLE FOR MAINTENANCE OF THE US 287 ROADWAY, SIGNS AND SIGNALS.
4. ROW LINES SHOWN ARE APPROXIMATED AND TO BE VERIFIED WITH SURVEY.
5. NTTA MAINTENANCE INCLUDES ALL INTERIM RAMPS.
6. NTTA MAINTENANCE INCLUDES ALL NOISE WALLS AND SIDEWALKS.
7. NTTA WILL MAINTAIN DRAINAGE FACILITIES WITHIN THE LIMITS OF RIGHT-OF-WAY AND STATE DRAINAGE EASEMENTS. THIS DOES NOT RELIEVE THE CITY OF ITS RESPONSIBILITY FOR DRAINAGE OF THE STATE HIGHWAY FACILITY WITHIN ITS CORPORATE LIMITS.

STATE HIGHWAY 360

Texas Department of Transportation
Fort Worth, Texas

© 2014 by Texas Department of Transportation; all rights reserved

BROWN & GAY ENGINEERS, INC.
Brown & Gay Engineers, Inc.
2595 Dallas Parkway, Suite 204, Frisco, TX 77034
Tel: (972) 464-4800 Fax: (972) 464-4899
- Civil Engineers and Surveyors -
TBPE Registration No. F-1046

E. Sublett Road/W. Camp Wisdom Road to US 287

SCHEMATIC DESIGN
ROW MAINTENANCE

7/30/2014	SHEET 13 OF 22
TXDOT CSJ NO. :	2266-02-136

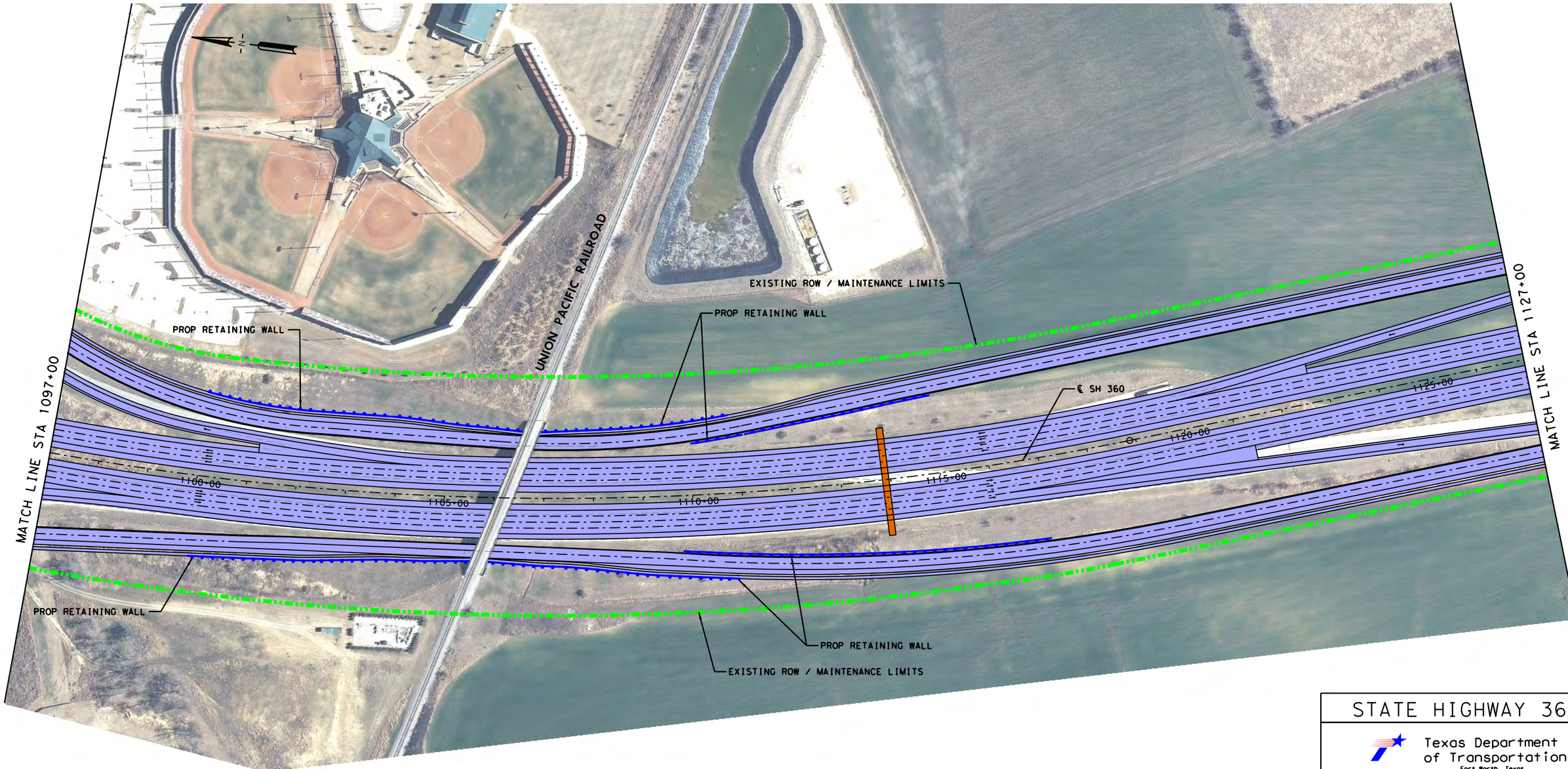

SCALE

0 50 100 150 200 300

LEGEND

- ALIGNMENT
- MAINTENANCE LIMIT (NTTA)
- MAINTENANCE LIMIT (TXDOT)
- PAVEMENT MAINTAINED BY NTTA
- PAVEMENT MAINTAINED BY TXDOT
- TOLL GANTRY

NOTES:

1. NTTA'S MAINTENANCE RESPONSIBILITY AT THE US 287 INTERCHANGE IS LIMITED TO NORTH OF THE ULTIMATE US 287 NORTHBOUND FRONTAGE ROAD AND TO THE CONNECTIVITY OF ULTIMATE SH 360 FRONTAGE ROADS AND THE ULTIMATE US 287 FRONTAGE ROADS.
2. NTTA WILL BE RESPONSIBLE FOR MAINTENANCE OF ALL FUTURE RAMPS (PHASE 2) INCLUDING STRUCTURES (DIRECT CONNECTORS AND GRADE SEPARATIONS), GORE AREAS AND MAIN LANE TIE-INS.
3. TXDOT WILL BE RESPONSIBLE FOR MAINTENANCE OF THE US 287 ROADWAY, SIGNS AND SIGNALS.
4. ROW LINES SHOWN ARE APPROXIMATED AND TO BE VERIFIED WITH SURVEY.
5. NTTA MAINTENANCE INCLUDES ALL INTERIM RAMPS.
6. NTTA MAINTENANCE INCLUDES ALL NOISE WALLS AND SIDEWALKS.
7. NTTA WILL MAINTAIN DRAINAGE FACILITIES WITHIN THE LIMITS OF RIGHT-OF-WAY AND STATE DRAINAGE EASEMENTS. THIS DOES NOT RELIEVE THE CITY OF ITS RESPONSIBILITY FOR DRAINAGE OF THE STATE HIGHWAY FACILITY WITHIN ITS CORPORATE LIMITS.

STATE HIGHWAY 360

Texas Department of Transportation
Fort Worth, Texas

© 2014 by Texas Department of Transportation, all rights reserved

BROWN & GAY ENGINEERS, INC.
Brown & Gay Engineers, Inc.
2595 Dallas Parkway, Suite 204, Frisco, TX 77034
Tel: (972) 464-4800 Fax: (972) 464-4899
- Civil Engineers and Surveyors -
TBPE Registration No. F-1046

E. Sublett Road/W. Camp Wisdom Road to US 287

SCHEMATIC DESIGN
ROW MAINTENANCE

7/30/2014	SHEET 14 OF 22
TXDOT CSJ NO. :	2266-02-136

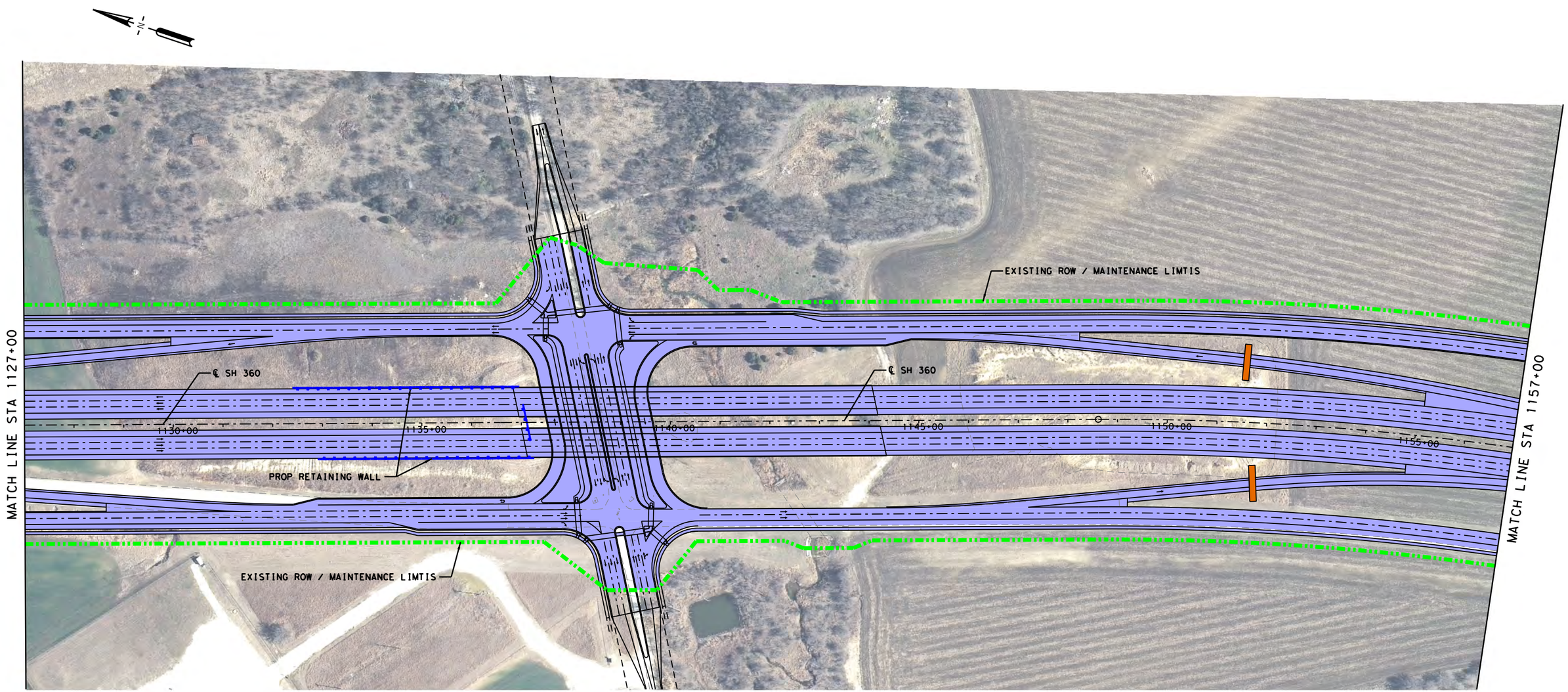

SCALE

0 50 100 150 200 300

LEGEND

- ALIGNMENT
- MAINTENANCE LIMIT (NTTA)
- MAINTENANCE LIMIT (TXDOT)
- PAVEMENT MAINTAINED BY NTTA
- PAVEMENT MAINTAINED BY TXDOT
- TOLL GANTRY

NOTES:

1. NTTA'S MAINTENANCE RESPONSIBILITY AT THE US 287 INTERCHANGE IS LIMITED TO NORTH OF THE ULTIMATE US 287 NORTHBOUND FRONTAGE ROAD AND TO THE CONNECTIVITY OF ULTIMATE SH 360 FRONTAGE ROADS AND THE ULTIMATE US 287 FRONTAGE ROADS.
2. NTTA WILL BE RESPONSIBLE FOR MAINTENANCE OF ALL FUTURE RAMPS (PHASE 2) INCLUDING STRUCTURES (DIRECT CONNECTORS AND GRADE SEPARATIONS), GORE AREAS AND MAIN LANE TIE-INS.
3. TXDOT WILL BE RESPONSIBLE FOR MAINTENANCE OF THE US 287 ROADWAY, SIGNS AND SIGNALS.
4. ROW LINES SHOWN ARE APPROXIMATED AND TO BE VERIFIED WITH SURVEY.
5. NTTA MAINTENANCE INCLUDES ALL INTERIM RAMPS.
6. NTTA MAINTENANCE INCLUDES ALL NOISE WALLS AND SIDEWALKS.
7. NTTA WILL MAINTAIN DRAINAGE FACILITIES WITHIN THE LIMITS OF RIGHT-OF-WAY AND STATE DRAINAGE EASEMENTS. THIS DOES NOT RELIEVE THE CITY OF ITS RESPONSIBILITY FOR DRAINAGE OF THE STATE HIGHWAY FACILITY WITHIN ITS CORPORATE LIMITS.

STATE HIGHWAY 360

Texas Department of Transportation
Fort Worth, Texas

© 2014 by Texas Department of Transportation all rights reserved

BROWN & GAY ENGINEERS, INC.
Brown & Gay Engineers, Inc.
2595 Dallas Parkway, Suite 204, Frisco, TX 77034
Tel: (972) 464-4800 Fax: (972) 464-4899
- Civil Engineers and Surveyors -
TBPE Registration No. F-1046

E. Sublett Road/W. Camp Wisdom Road to US 287

SCHEMATIC DESIGN
ROW MAINTENANCE

7/30/2014	SHEET 15 OF 22
TXDOT CSJ NO. :	2266-02-136



SCALE

0 50 100 150 200 300

LEGEND

- ALIGNMENT
- MAINTENANCE LIMIT (NTTA)
- MAINTENANCE LIMIT (TXDOT)
- PAVEMENT MAINTAINED BY NTTA
- PAVEMENT MAINTAINED BY TXDOT
- TOLL GANTRY

NOTES:

1. NTTA'S MAINTENANCE RESPONSIBILITY AT THE US 287 INTERCHANGE IS LIMITED TO NORTH OF THE ULTIMATE US 287 NORTHBOUND FRONTAGE ROAD AND TO THE CONNECTIVITY OF ULTIMATE SH 360 FRONTAGE ROADS AND THE ULTIMATE US 287 FRONTAGE ROADS.
2. NTTA WILL BE RESPONSIBLE FOR MAINTENANCE OF ALL FUTURE RAMPS (PHASE 2) INCLUDING STRUCTURES (DIRECT CONNECTORS AND GRADE SEPARATIONS), GORE AREAS AND MAIN LANE TIE-INS.
3. TXDOT WILL BE RESPONSIBLE FOR MAINTENANCE OF THE US 287 ROADWAY, SIGNS AND SIGNALS.
4. ROW LINES SHOWN ARE APPROXIMATED AND TO BE VERIFIED WITH SURVEY.
5. NTTA MAINTENANCE INCLUDES ALL INTERIM RAMPS.
6. NTTA MAINTENANCE INCLUDES ALL NOISE WALLS AND SIDEWALKS.
7. NTTA WILL MAINTAIN DRAINAGE FACILITIES WITHIN THE LIMITS OF RIGHT-OF-WAY AND STATE DRAINAGE EASEMENTS. THIS DOES NOT RELIEVE THE CITY OF ITS RESPONSIBILITY FOR DRAINAGE OF THE STATE HIGHWAY FACILITY WITHIN ITS CORPORATE LIMITS.

STATE HIGHWAY 360

Texas Department of Transportation
Fort Worth, Texas

© 2014 by Texas Department of Transportation; all rights reserved

BROWN & GAY ENGINEERS, INC.
Brown & Gay Engineers, Inc.
2595 Dallas Parkway, Suite 204, Frisco, TX 77034
Tel: (972) 464-4800 Fax: (972) 464-4899
- Civil Engineers and Surveyors -
TBPE Registration No. F-1046

E. Sublett Road/W. Camp Wisdom Road to US 287

SCHEMATIC DESIGN
ROW MAINTENANCE

7/30/2014	SHEET 16 OF 22

TXDOT CSJ NO. : 2266-02-136

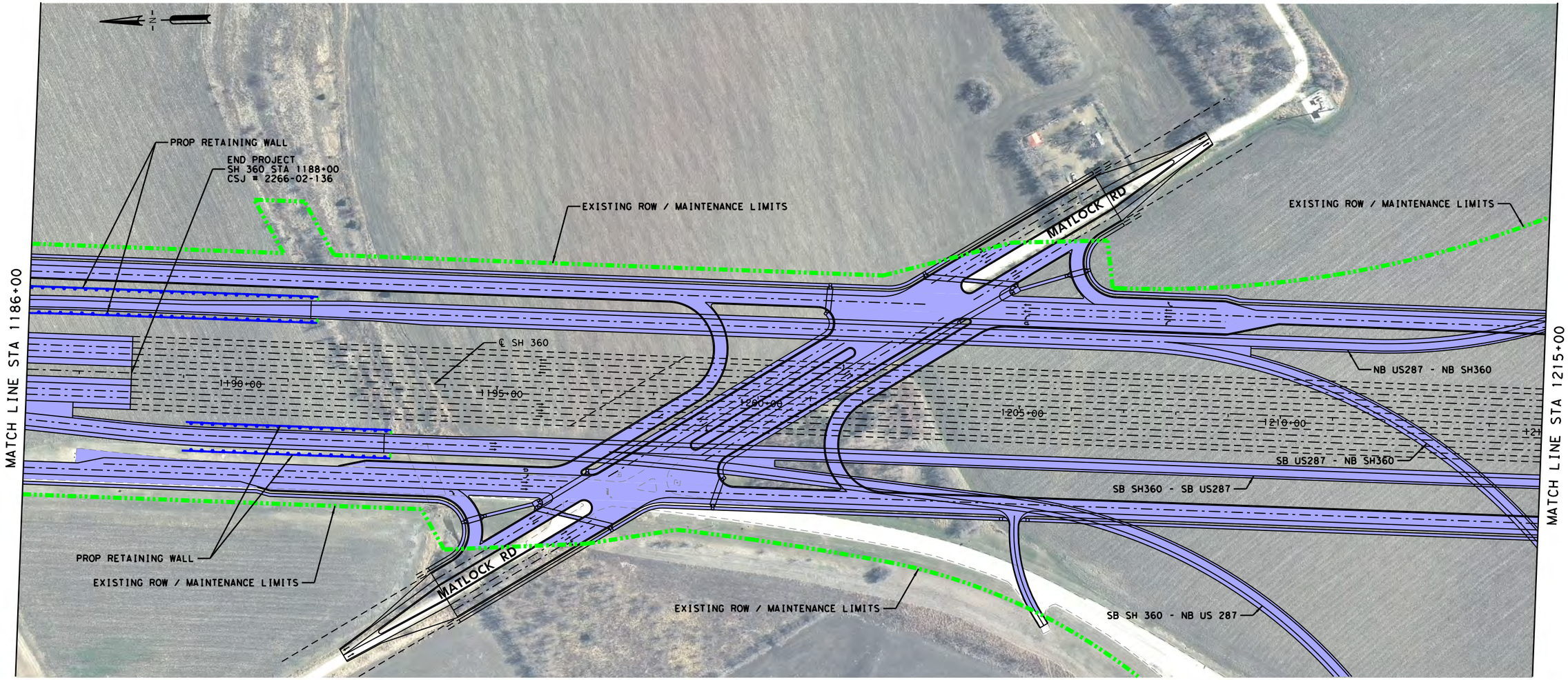

SCALE

0 50 100 150 200 300

LEGEND

- ALIGNMENT
- MAINTENANCE LIMIT (NTTA)
- MAINTENANCE LIMIT (TXDOT)
- PAVEMENT MAINTAINED BY NTTA
- PAVEMENT MAINTAINED BY TXDOT
- TOLL GANTRY

NOTES:

1. NTTA'S MAINTENANCE RESPONSIBILITY AT THE US 287 INTERCHANGE IS LIMITED TO NORTH OF THE ULTIMATE US 287 NORTHBOUND FRONTAGE ROAD AND TO THE CONNECTIVITY OF ULTIMATE SH 360 FRONTAGE ROADS AND THE ULTIMATE US 287 FRONTAGE ROADS.
2. NTTA WILL BE RESPONSIBLE FOR MAINTENANCE OF ALL FUTURE RAMPS (PHASE 2) INCLUDING STRUCTURES (DIRECT CONNECTORS AND GRADE SEPARATIONS), GORE AREAS AND MAIN LANE TIE-INS.
3. TXDOT WILL BE RESPONSIBLE FOR MAINTENANCE OF THE US 287 ROADWAY, SIGNS AND SIGNALS.
4. ROW LINES SHOWN ARE APPROXIMATED AND TO BE VERIFIED WITH SURVEY.
5. NTTA MAINTENANCE INCLUDES ALL INTERIM RAMPS.
6. NTTA MAINTENANCE INCLUDES ALL NOISE WALLS AND SIDEWALKS.
7. NTTA WILL MAINTAIN DRAINAGE FACILITIES WITHIN THE LIMITS OF RIGHT-OF-WAY AND STATE DRAINAGE EASEMENTS. THIS DOES NOT RELIEVE THE CITY OF ITS RESPONSIBILITY FOR DRAINAGE OF THE STATE HIGHWAY FACILITY WITHIN ITS CORPORATE LIMITS.

STATE HIGHWAY 360

Texas Department of Transportation
Fort Worth, Texas

© 2014 by Texas Department of Transportation; all rights reserved

BROWN & GAY ENGINEERS, INC.
Brown & Gay Engineers, Inc.
2595 Dallas Parkway, Suite 204, Frisco, TX 77034
Tel: (972) 464-4800 Fax: (972) 464-4899
- Civil Engineers and Surveyors -
TBPE Registration No. F-1046

E. Sublett Road/W. Camp Wisdom Road to US 287

SCHEMATIC DESIGN
ROW MAINTENANCE

7/30/2014	SHEET 17 OF 22
TXDOT CSJ NO. :	2266-02-136

SCALE

0 50 100 150 200 300

LEGEND

- ALIGNMENT
- MAINTENANCE LIMIT (NTTA)
- MAINTENANCE LIMIT (TXDOT)
- PAVEMENT MAINTAINED BY NTTA
- PAVEMENT MAINTAINED BY TXDOT
- TOLL GANTRY

NOTES:

1. NTTA'S MAINTENANCE RESPONSIBILITY AT THE US 287 INTERCHANGE IS LIMITED TO NORTH OF THE ULTIMATE US 287 NORTHBOUND FRONTAGE ROAD AND TO THE CONNECTIVITY OF ULTIMATE SH 360 FRONTAGE ROADS AND THE ULTIMATE US 287 FRONTAGE ROADS.
2. NTTA WILL BE RESPONSIBLE FOR MAINTENANCE OF ALL FUTURE RAMPS (PHASE 2) INCLUDING STRUCTURES (DIRECT CONNECTORS AND GRADE SEPARATIONS), GORE AREAS AND MAIN LANE TIE-INS.
3. TXDOT WILL BE RESPONSIBLE FOR MAINTENANCE OF THE US 287 ROADWAY, SIGNS AND SIGNALS.
4. ROW LINES SHOWN ARE APPROXIMATED AND TO BE VERIFIED WITH SURVEY.
5. NTTA MAINTENANCE INCLUDES ALL INTERIM RAMPS.
6. NTTA MAINTENANCE INCLUDES ALL NOISE WALLS AND SIDEWALKS.
7. NTTA WILL MAINTAIN DRAINAGE FACILITIES WITHIN THE LIMITS OF RIGHT-OF-WAY AND STATE DRAINAGE EASEMENTS. THIS DOES NOT RELIEVE THE CITY OF ITS RESPONSIBILITY FOR DRAINAGE OF THE STATE HIGHWAY FACILITY WITHIN ITS CORPORATE LIMITS.

STATE HIGHWAY 360

Texas Department of Transportation
Fort Worth, Texas

© 2014 by Texas Department of Transportation, all rights reserved

BROWN & GAY ENGINEERS, INC.
Brown & Gay Engineers, Inc.
2595 Dallas Parkway, Suite 204, Frisco, TX 77034
Tel: (972) 464-4800 Fax: (972) 464-4899
- Civil Engineers and Surveyors -
TBPE Registration No. F-1046

E. Sublett Road/W. Camp Wisdom Road to US 287

SCHEMATIC DESIGN
ROW MAINTENANCE

7/30/2014	SHEET 18 OF 22
TXDOT CSJ NO. :	2266-02-136

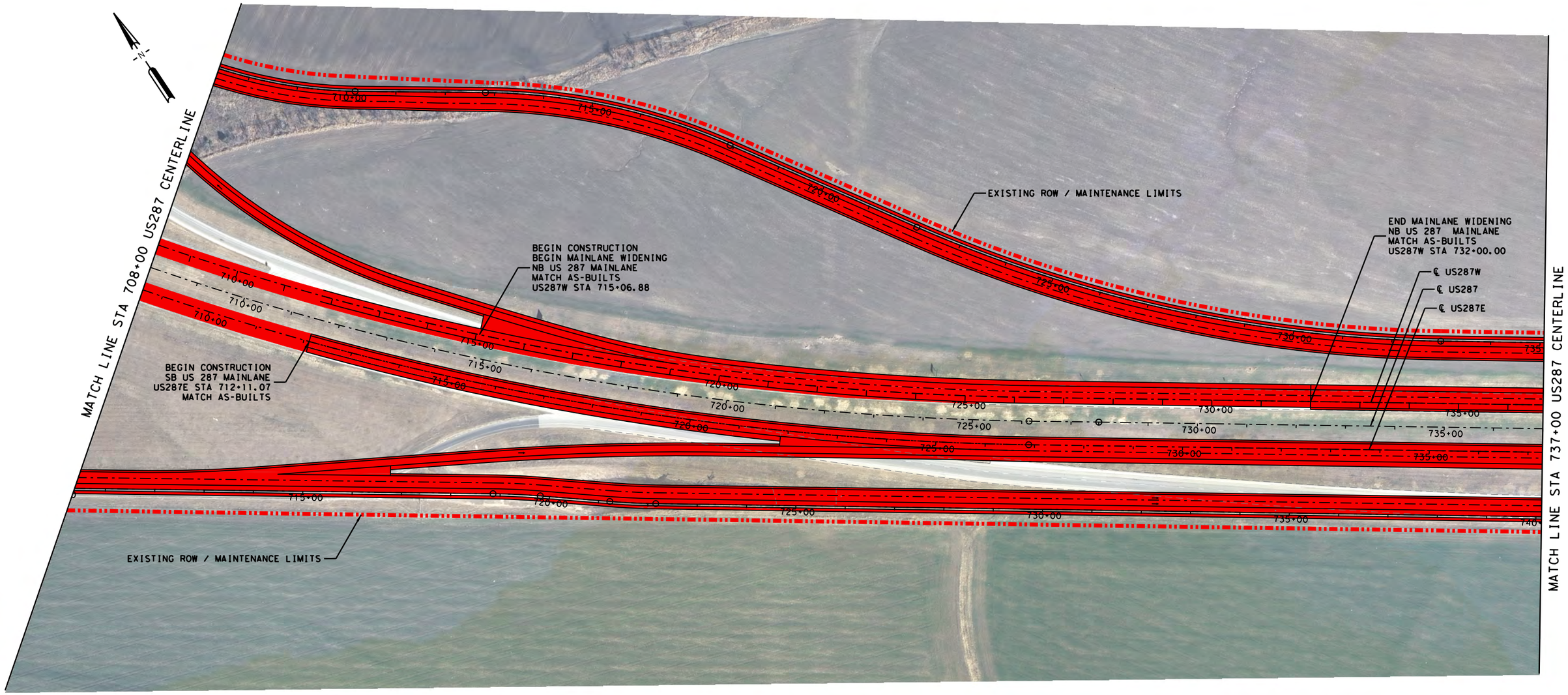

SCALE

0 50 100 150 200 300

LEGEND

- ALIGNMENT
- MAINTENANCE LIMIT (NTTA)
- MAINTENANCE LIMIT (TXDOT)
- PAVEMENT MAINTAINED BY NTTA
- PAVEMENT MAINTAINED BY TXDOT
- TOLL GANTRY

NOTES:

1. NTTA'S MAINTENANCE RESPONSIBILITY AT THE US 287 INTERCHANGE IS LIMITED TO NORTH OF THE ULTIMATE US 287 NORTHBOUND FRONTAGE ROAD AND TO THE CONNECTIVITY OF ULTIMATE SH 360 FRONTAGE ROADS AND THE ULTIMATE US 287 FRONTAGE ROADS.
2. NTTA WILL BE RESPONSIBLE FOR MAINTENANCE OF ALL FUTURE RAMPS (PHASE 2) INCLUDING STRUCTURES (DIRECT CONNECTORS AND GRADE SEPARATIONS), GORE AREAS AND MAIN LANE TIE-INS.
3. TXDOT WILL BE RESPONSIBLE FOR MAINTENANCE OF THE US 287 ROADWAY, SIGNS AND SIGNALS.
4. ROW LINES SHOWN ARE APPROXIMATED AND TO BE VERIFIED WITH SURVEY.
5. NTTA MAINTENANCE INCLUDES ALL INTERIM RAMPS.
6. NTTA MAINTENANCE INCLUDES ALL NOISE WALLS AND SIDEWALKS.
7. NTTA WILL MAINTAIN DRAINAGE FACILITIES WITHIN THE LIMITS OF RIGHT-OF-WAY AND STATE DRAINAGE EASEMENTS. THIS DOES NOT RELIEVE THE CITY OF ITS RESPONSIBILITY FOR DRAINAGE OF THE STATE HIGHWAY FACILITY WITHIN ITS CORPORATE LIMITS.

STATE HIGHWAY 360

Texas Department of Transportation
Fort Worth, Texas

© 2014 by Texas Department of Transportation, all rights reserved

BROWN & GAY ENGINEERS, INC.
Brown & Gay Engineers, Inc.
2595 Dallas Parkway, Suite 204, Frisco, TX 77034
Tel: (972) 464-4800 Fax: (972) 464-4899
- Civil Engineers and Surveyors -
TBPE Registration No. F-1046

E. Sublett Road/W. Camp Wisdom Road to US 287

SCHEMATIC DESIGN
ROW MAINTENANCE

7/30/2014	SHEET 19 OF 22
TXDOT CSJ NO. :	2266-02-136

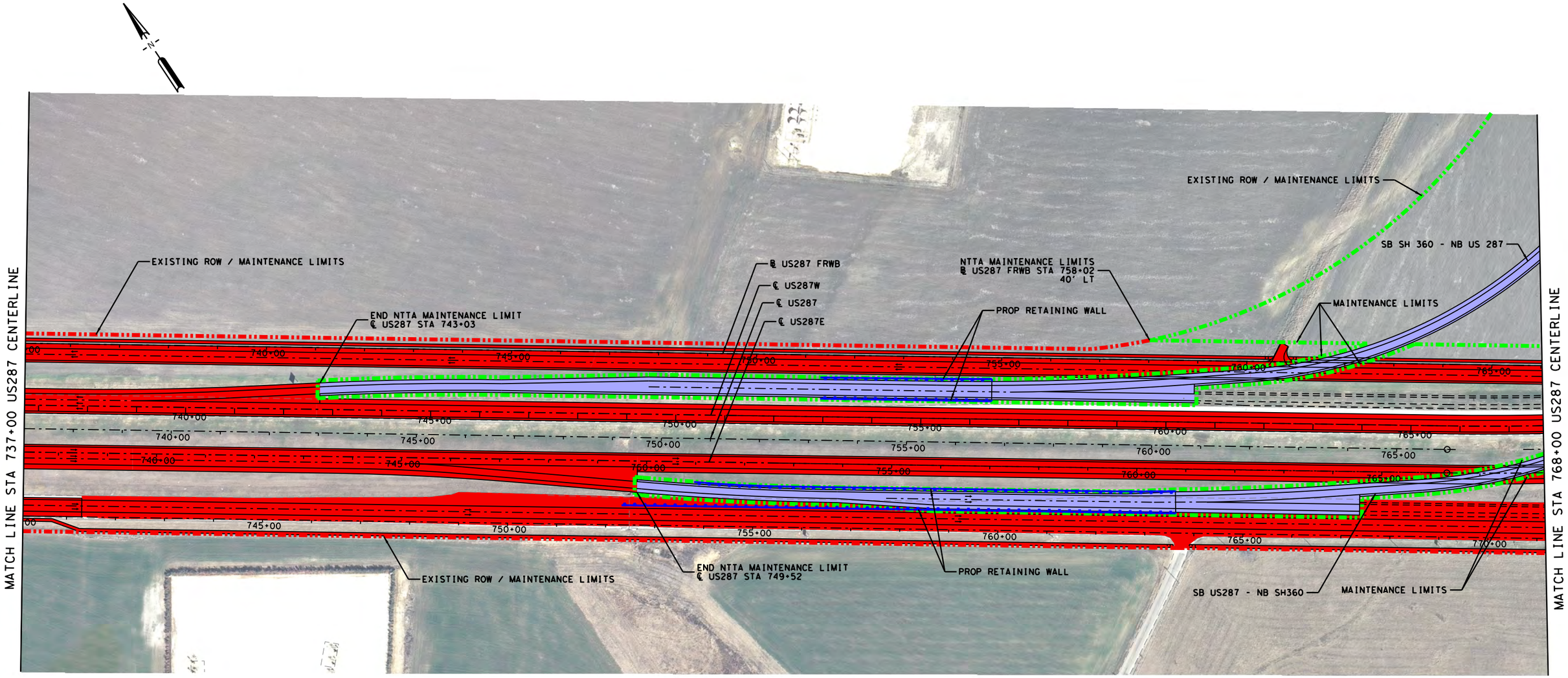

SCALE

0 50 100 150 200 300

LEGEND

- ALIGNMENT
- MAINTENANCE LIMIT (NTTA)
- MAINTENANCE LIMIT (TXDOT)
- PAVEMENT MAINTAINED BY NTTA
- PAVEMENT MAINTAINED BY TXDOT
- TOLL GANTRY

NOTES:

1. NTTA'S MAINTENANCE RESPONSIBILITY AT THE US 287 INTERCHANGE IS LIMITED TO NORTH OF THE ULTIMATE US 287 NORTHBOUND FRONTAGE ROAD AND TO THE CONNECTIVITY OF ULTIMATE SH 360 FRONTAGE ROADS AND THE ULTIMATE US 287 FRONTAGE ROADS.
2. NTTA WILL BE RESPONSIBLE FOR MAINTENANCE OF ALL FUTURE RAMPS (PHASE 2) INCLUDING STRUCTURES (DIRECT CONNECTORS AND GRADE SEPARATIONS), GORE AREAS AND MAIN LANE TIE-INS.
3. TXDOT WILL BE RESPONSIBLE FOR MAINTENANCE OF THE US 287 ROADWAY, SIGNS AND SIGNALS.
4. ROW LINES SHOWN ARE APPROXIMATED AND TO BE VERIFIED WITH SURVEY.
5. NTTA MAINTENANCE INCLUDES ALL INTERIM RAMPS.
6. NTTA MAINTENANCE INCLUDES ALL NOISE WALLS AND SIDEWALKS.
7. NTTA WILL MAINTAIN DRAINAGE FACILITIES WITHIN THE LIMITS OF RIGHT-OF-WAY AND STATE DRAINAGE EASEMENTS. THIS DOES NOT RELIEVE THE CITY OF ITS RESPONSIBILITY FOR DRAINAGE OF THE STATE HIGHWAY FACILITY WITHIN ITS CORPORATE LIMITS.

STATE HIGHWAY 360

Texas Department of Transportation
Fort Worth, Texas

© 2014 by Texas Department of Transportation; all rights reserved

BROWN & GAY ENGINEERS, INC.
Brown & Gay Engineers, Inc.
2595 Dallas Parkway, Suite 204, Frisco, TX 77034
Tel: (972) 464-4800 Fax: (972) 464-4899
- Civil Engineers and Surveyors -
TBPE Registration No. F-1046

E. Sublett Road/W. Camp Wisdom Road to US 287

SCHEMATIC DESIGN
ROW MAINTENANCE

7/30/2014	SHEET 20 OF 22

TXDOT CSJ NO. : 2266-02-136

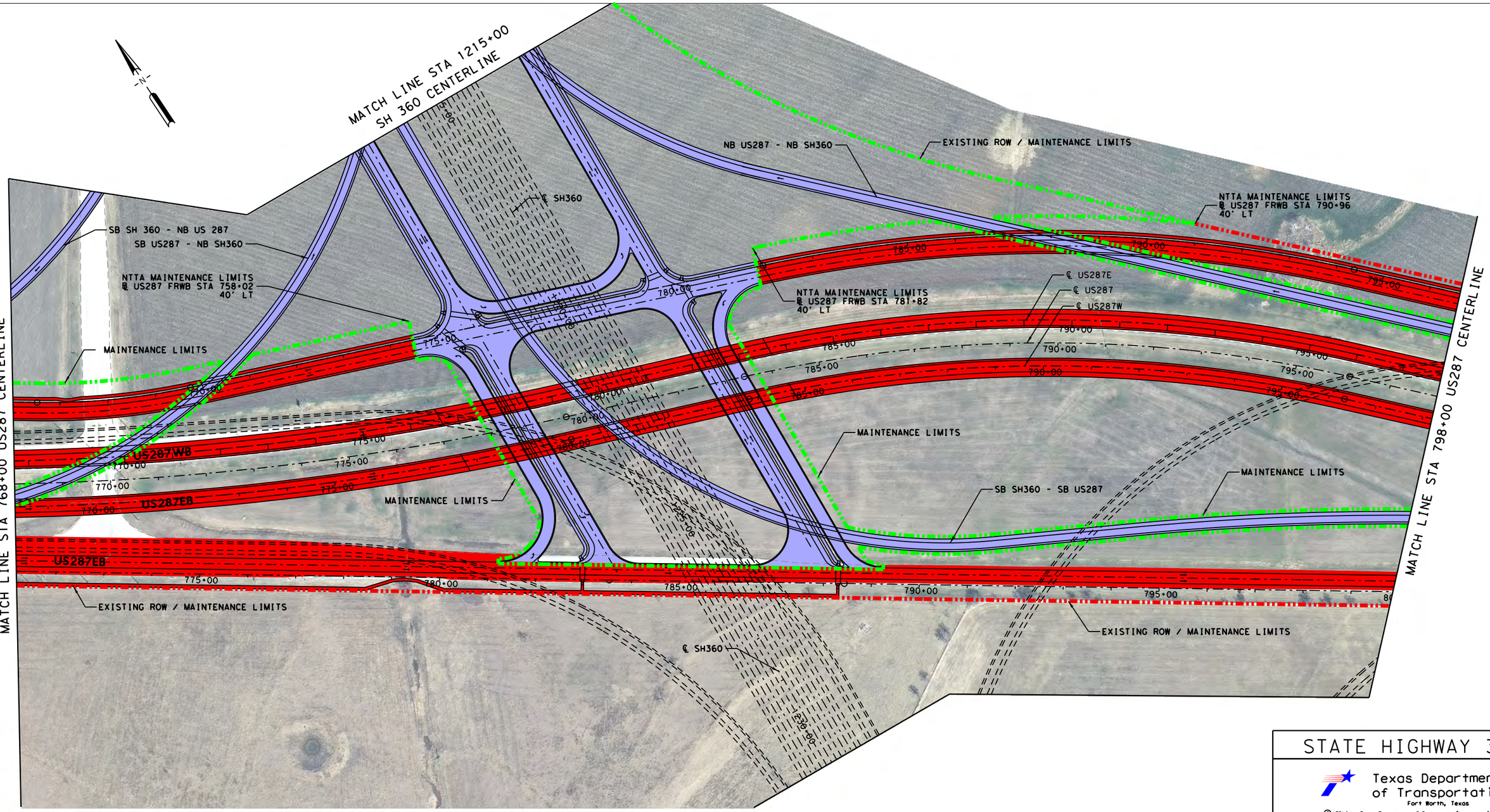

SCALE

0 50 100 150 200 300

LEGEND

- ALIGNMENT
- MAINTENANCE LIMIT (NTTA)
- MAINTENANCE LIMIT (TXDOT)
- PAVEMENT MAINTAINED BY NTTA
- PAVEMENT MAINTAINED BY TXDOT
- TOLL GANTRY

NOTES:

1. NTTA'S MAINTENANCE RESPONSIBILITY AT THE US 287 INTERCHANGE IS LIMITED TO NORTH OF THE ULTIMATE US 287 NORTHBOUND FRONTAGE ROAD AND TO THE CONNECTIVITY OF ULTIMATE SH 360 FRONTAGE ROADS AND THE ULTIMATE US 287 FRONTAGE ROADS.
2. NTTA WILL BE RESPONSIBLE FOR MAINTENANCE OF ALL FUTURE RAMPS (PHASE 2) INCLUDING STRUCTURES (DIRECT CONNECTORS AND GRADE SEPARATIONS), GORE AREAS AND MAIN LANE TIE-INS.
3. TXDOT WILL BE RESPONSIBLE FOR MAINTENANCE OF THE US 287 ROADWAY, SIGNS AND SIGNALS.
4. ROW LINES SHOWN ARE APPROXIMATED AND TO BE VERIFIED WITH SURVEY.
5. NTTA MAINTENANCE INCLUDES ALL INTERIM RAMPS.
6. NTTA MAINTENANCE INCLUDES ALL NOISE WALLS AND SIDEWALKS.
7. NTTA WILL MAINTAIN DRAINAGE FACILITIES WITHIN THE LIMITS OF RIGHT-OF-WAY AND STATE DRAINAGE EASEMENTS. THIS DOES NOT RELIEVE THE CITY OF ITS RESPONSIBILITY FOR DRAINAGE OF THE STATE HIGHWAY FACILITY WITHIN ITS CORPORATE LIMITS.

STATE HIGHWAY 360

Texas Department of Transportation
Fort Worth, Texas

© 2014 by Texas Department of Transportation; all rights reserved

BROWN & GAY ENGINEERS, INC.
Brown & Gay Engineers, Inc.
2595 Dallas Parkway, Suite 204, Frisco, TX 77034
Tel: (972) 464-4800 Fax: (972) 464-4899
- Civil Engineers and Surveyors -
TBPE Registration No. F-1046

E. Sublett Road/W. Camp Wisdom Road to US 287

SCHEMATIC DESIGN
ROW MAINTENANCE

7/30/2014	SHEET 21 OF 22
TXDOT CSJ NO. :	2266-02-136

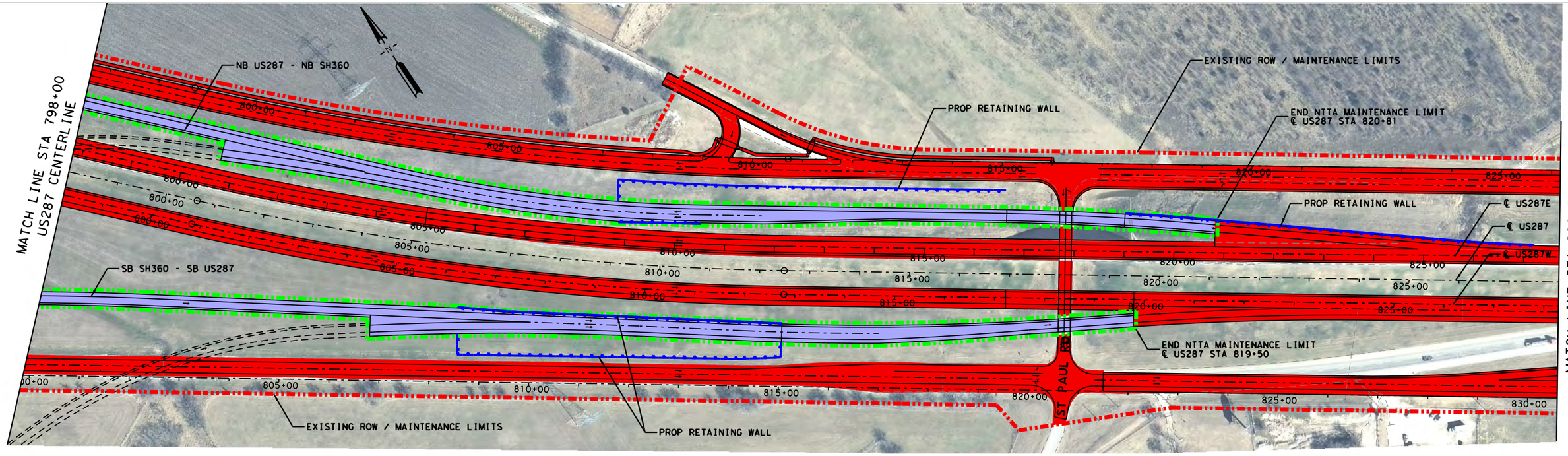

SCALE

0 50 100 150 200 300

LEGEND

- ALIGNMENT
- MAINTENANCE LIMIT (NTTA)
- MAINTENANCE LIMIT (TXDOT)
- PAVEMENT MAINTAINED BY NTTA
- PAVEMENT MAINTAINED BY TXDOT
- TOLL GANTRY

NOTES:

1. NTTA'S MAINTENANCE RESPONSIBILITY AT THE US 287 INTERCHANGE IS LIMITED TO NORTH OF THE ULTIMATE US 287 NORTHBOUND FRONTAGE ROAD AND TO THE CONNECTIVITY OF ULTIMATE SH 360 FRONTAGE ROADS AND THE ULTIMATE US 287 FRONTAGE ROADS.
2. NTTA WILL BE RESPONSIBLE FOR MAINTENANCE OF ALL FUTURE RAMPS (PHASE 2) INCLUDING STRUCTURES (DIRECT CONNECTORS AND GRADE SEPARATIONS), GORE AREAS AND MAIN LANE TIE-INS.
3. TXDOT WILL BE RESPONSIBLE FOR MAINTENANCE OF THE US 287 ROADWAY, SIGNS AND SIGNALS.
4. ROW LINES SHOWN ARE APPROXIMATED AND TO BE VERIFIED WITH SURVEY.
5. NTTA MAINTENANCE INCLUDES ALL INTERIM RAMPS.
6. NTTA MAINTENANCE INCLUDES ALL NOISE WALLS AND SIDEWALKS.
7. NTTA WILL MAINTAIN DRAINAGE FACILITIES WITHIN THE LIMITS OF RIGHT-OF-WAY AND STATE DRAINAGE EASEMENTS. THIS DOES NOT RELIEVE THE CITY OF ITS RESPONSIBILITY FOR DRAINAGE OF THE STATE HIGHWAY FACILITY WITHIN ITS CORPORATE LIMITS.

STATE HIGHWAY 360

Texas Department of Transportation
Fort Worth, Texas

© 2014 by Texas Department of Transportation; all rights reserved

BROWN & GAY ENGINEERS, INC.
Brown & Gay Engineers, Inc.
2595 Dallas Parkway, Suite 204, Frisco, TX 77034
Tel: (972) 464-4800 Fax: (972) 464-4899
- Civil Engineers and Surveyors -
TBPE Registration No. F-1046

E. Sublett Road/W. Camp Wisdom Road to US 287

SCHEMATIC DESIGN
ROW MAINTENANCE

7/30/2014	SHEET 22 OF 22

TXDOT CSJ NO. : 2266-02-136