Roadway Inventory Annual Reports

2014

Data Management, Transportation Planning & Programming

Table of Contents

1-On System Reports: This series of reports contains statistics for roadways under the jurisdiction of the Texas Department of Transportation only.

Section 1.1 - Mileage by Highway Status by Highway System
Section 1.2 - Mileage by Highway System by Functional System
Section 1.3 - Mileage by County by Highway System Inside a City
Section 1.4 - Mileage by County by Highway System Outside a City
Section 1.5 - Acreage by District by Right of Way Surface

2-All Public Roadways Reports: This series of reports contains statistics for all roadways open to public travel, regardless of jurisdiction, and include all federal, state, city, county, and toll roads.

Section 2.1 - Mileage by District by Highway System
Section 2.2 - Mileage by County by Highway System
Section 2.3 - Mileage by District by Functional System by Population Classification
Section 2.4 - Mileage by County by Functional System by Population Classification
Section 2.5 - Mileage by Highway System by Surface Type
Section 2.6 - Mileage for National Highway System by Functional System

3-Toll Roads: This series of reports contains statistics for all roadways that require a toll.

Section 3.1 - Tollway Mileage by District by County by Highway System
Section 3.2 - Tollway Mileage by District by County by Population Classification

4-Historical Trends: This report contains the historical trends in centerline miles, lane miles, daily vehicle miles, and truck vehicle miles.

Section 4.1 - Historical Trends-Charts
Section 4.2 - Historical Trends-Tables

Definitions

Daily Vehicle Miles of Travel (DVM): Daily number of miles driven by all vehicles.
Truck Vehicle Miles Traveled (TVM): Daily number of miles driven by trucks only.

Notice

2014 traffic-related data was the result of a new data system. Based on this information, statewide vehicle-miles traveled (VMT) decreased 1.48% when compared to the 2013 data, contrary to an expected increase based on other economic indicators which suggest traffic growth in Texas.

Data Source: Y2014 Certified Files

Annual Report

TEXAS DEPARTMENT OF TRANSPORTATION

Transportation Planning and Programming Division

Mileage

by Highway Status by Highway System

	Open to Traffic			Under Construction			Proposed	
Highway System	**Mainlanes**	**Left Frontage Road**	**Right Frontage Road**	**Mainlanes**	**Left Frontage Road**	**Right Frontage Road**	**Mainlanes**	**Total**
IH	3,416.971	2,455.887	2,371.000	0.000	0.000	0.000	0.000	8,243.858
US	11,675.613	657.225	646.402	0.000	0.000	0.000	0.000	12,979.240
UA	220.879	1.875	2.581	0.000	0.000	0.000	0.000	225.335
UP	8.318	0.320	0.320	0.000	0.000	0.000	0.000	8.958
SH	14,073.374	404.916	410.299	0.000	0.000	0.000	0.000	14,888.589
SA	0.000	0.000	0.000	0.000	0.000	0.000	0.000	0.000
SL	980.654	190.495	190.634	0.000	0.000	0.000	0.000	1,361.783
SS	393.136	20.955	20.154	0.000	0.000	0.000	0.000	434.245
BI	193.031	23.213	5.084	0.000	0.000	0.000	0.000	221.328
BU	538.333	5.895	3.204	0.000	0.000	0.000	0.000	547.432
BS	203.628	0.259	0.764	0.000	0.000	0.000	0.000	204.651
BF	8.032	0.000	0.000	0.000	0.000	0.000	0.000	8.032
FM	37,891.825	19.539	19.547	0.000	0.000	0.000	0.000	37,930.911
RM	2,966.437	0.000	0.000	0.000	0.000	0.000	0.000	2,966.437
RR	6.587	0.000	0.000	0.000	0.000	0.000	0.000	6.587
PR	252.085	1.030	1.120	0.000	0.000	0.000	0.000	254.235
RE	79.485	0.000	0.000	0.000	0.000	0.000	0.000	79.485
FS	44.045	0.000	0.000	0.000	0.000	0.000	0.000	44.045
RS	1.542	0.000	0.000	0.000	0.000	0.000	0.000	1.542
RU	0.000	0.000	0.000	0.000	0.000	0.000	0.000	0.000
RP	0.000	0.000	0.000	0.000	0.000	0.000	0.000	0.000
PA	16.089	0.000	0.000	0.000	0.000	0.000	0.000	16.089
State Grand Total	72,970.064	3,781.609	3,671.109	0.000	0.000	0.000	0.000	80,422.782

Data Source: Y2014 Certified Files

Annual Report - On-System Only

TEXAS DEPARTMENT OF TRANSPORTATION

Transportation Planning and Programming Division

Mileage

by Highway System by Functional System

Highway System	Functional System	All Miles Centerline	All Miles Frontage	State Owned Outside City	State Owned Inside City	Total
Interstate						
	Interstate	3,416.971	0.000	2,023.565	1,393.406	3,416.971
	Other Freeway - Expressway	0.000	0.000	0.000	0.000	0.000
	Other Principal Arterial	0.000	0.000	0.000	0.000	0.000
	Minor Arterial	0.000	40.510	0.000	40.510	40.510
	Major Collector	0.000	4,762.067	2,586.970	2,175.097	4,762.067
	Minor Collector	0.000	0.000	0.000	0.000	0.000
	Local	0.000	24.310	16.349	7.961	24.310
	Subtotal	3,416.971	4,826.887	4,626.884	3,616.974	8,243.858
US Highways						
	Other Freeway - Expressway	546.819	0.000	82.140	464.679	546.819
	Other Principal Arterial	7,493.973	23.022	6,014.191	1,502.804	7,516.995
	Minor Arterial	3,320.212	2.791	3,047.727	275.276	3,323.003
	Major Collector	543.806	1,166.474	778.472	931.808	1,710.280
	Minor Collector	0.000	0.000	0.000	0.000	0.000
	Local	0.000	116.436	76.759	39.677	116.436
	Subtotal	11,904.810	1,308.723	9,999.289	3,214.244	13,213.533
State Highways, Spurs, Loops and Business Routes						
	Other Freeway - Expressway	659.452	2.666	145.639	516.479	662.118
	Other Principal Arterial	4,163.251	127.201	2,155.002	2,135.450	4,290.452
	Minor Arterial	6,887.436	0.000	5,693.998	1,193.438	6,887.436
	Major Collector	4,508.412	1,063.293	4,201.158	1,370.547	5,571.705
	Minor Collector	163.548	0.000	133.873	29.675	163.548
	Local	8.089	82.712	40.827	49.974	90.801
	Subtotal	16,390.188	1,275.872	12,370.497	5,295.563	17,666.060

Mileage

by Highway System by Functional System

Highway System	Functional System	All Miles		State Owned		Total
		Centerline	Frontage	Outside City	Inside City	
Farm or Ranch to Market Roads, Ranch Roads, and Spurs						
	Other Freeway - Expressway	6.811	0.000	0.000	6.811	6.811
	Other Principal Arterial	1,001.824	0.000	254.206	747.618	1,001.824
	Minor Arterial	2,666.973	0.000	1,562.489	1,104.484	2,666.973
	Major Collector	27,123.190	33.378	25,402.884	1,753.684	27,156.568
	Minor Collector	10,035.473	0.000	9,822.976	212.497	10,035.473
	Local	76.165	5.708	75.064	6.809	81.873
	Subtotal	40,910.436	39.086	37,117.619	3,831.903	40,949.522
Pass, Park and Recreation Roads						
	Other Freeway - Expressway	4.280	0.000	0.000	4.280	4.280
	Other Principal Arterial	23.884	0.000	1.773	22.111	23.884
	Minor Arterial	2.594	0.000	0.000	2.594	2.594
	Major Collector	176.077	2.150	167.024	11.203	178.227
	Minor Collector	121.311	0.000	113.067	8.244	121.311
	Local	19.513	0.000	17.895	1.618	19.513
	Subtotal	347.659	2.150	299.759	50.050	349.809
State Grand Total		72,970.064	7,452.718	64,414.048	16,008.734	80,422.782

Mileage

by County by Highway System Inside a City (On-System Only)

County	Highway System	Centerline	Lane	DVM	TVM
Anderson (1)					
	US Highways	22.566	72.613	201,602.468	32,445.598
	State Highways, Spurs, Loops, Business Routes	17.331	60.514	163,576.715	5,656.818
	Farm or Ranch to Market Roads and Spurs	10.060	20.188	20,779.076	1,309.082
	Park And Recreation Roads	0.811	1.622	65.691	27.196
	County Total	50.768	154.937	386,023.950	39,438.694
Andrews (2)					
	US Highways	3.260	13.040	42,195.228	7,004.408
	State Highways, Spurs, Loops, Business Routes	3.181	10.126	26,764.249	11,080.399
	Frontage Roads	0.276	0.552	78.192	2.644
	County Total	6.717	23.718	69,037.669	18,087.451
Angelina (3)					
	US Highways	23.455	95.972	533,457.215	131,059.700
	State Highways, Spurs, Loops, Business Routes	33.833	125.355	354,691.313	57,133.323
	Farm or Ranch to Market Roads and Spurs	38.265	83.567	138,788.383	19,810.368
	Frontage Roads	10.422	22.088	33,459.352	1,069.804
	County Total	105.975	326.982	1,060,396.263	209,073.195

Mileage

by County by Highway System Inside a City (On-System Only)

County	Highway System	Centerline	Lane	DVM	TVM
Aransas (4)					
	State Highways, Spurs, Loops, Business Routes	17.840	57.891	161,607.084	32,170.084
	Farm or Ranch to Market Roads and Spurs	4.019	8.948	12,532.617	877.283
	Frontage Roads	4.381	8.762	10,219.840	327.406
	County Total	26.240	75.601	184,359.541	33,374.773
Archer (5)					
	US Highways	7.483	19.428	30,886.302	7,007.580
	State Highways, Spurs, Loops, Business Routes	8.296	18.766	16,337.664	3,485.925
	Farm or Ranch to Market Roads and Spurs	9.113	18.226	6,979.340	1,695.709
	County Total	24.892	56.420	54,203.306	12,189.214
Armstrong (6)					
	US Highways	1.919	7.676	20,171.483	7,423.106
	State Highways, Spurs, Loops, Business Routes	1.367	2.734	820.269	291.195
	Farm or Ranch to Market Roads and Spurs	1.235	2.470	452.651	92.793
	County Total	4.521	12.880	21,444.403	7,807.095

Mileage

by County by Highway System Inside a City (On-System Only)

County	Highway System	Centerline	Lane	DVM	TVM
Atascosa (7)					
	IH Highways	1.685	6.740	54,104.007	15,581.954
	US Highways	4.299	17.196	43,887.349	5,398.144
	State Highways, Spurs, Loops, Business Routes	15.016	47.812	182,937.415	23,230.608
	Farm or Ranch to Market Roads and Spurs	14.345	29.430	57,614.357	8,397.577
	Frontage Roads	1.806	3.612	4,667.747	149.266
	County Total	37.151	104.790	343,210.875	52,757.549
Austin (8)					
	IH Highways	8.873	35.492	339,173.178	118,032.266
	US Highways	3.182	6.800	17,863.149	803.842
	State Highways, Spurs, Loops, Business Routes	14.659	38.370	102,498.688	20,887.651
	Farm or Ranch to Market Roads and Spurs	14.349	28.794	31,434.438	6,705.816
	Park And Recreation Roads	2.330	4.660	488.796	34.216
	Frontage Roads	12.070	24.140	9,310.802	301.598
	County Total	55.463	138.256	500,769.051	146,765.389
Bailey (9)					
	US Highways	3.811	14.063	33,054.787	7,487.359
	State Highways, Spurs, Loops, Business Routes	1.252	2.504	3,721.324	886.759
	County Total	5.063	16.567	36,776.111	8,374.118

Mileage

by County by Highway System Inside a City (On-System Only)

County	Highway System	Centerline	Lane	DVM	TVM
Bandera (10)					
	State Highways, Spurs, Loops, Business Routes	2.175	4.350	13,938.808	1,675.791
	County Total	2.175	4.350	13,938.808	1,675.791
Bastrop (11)					
	US Highways	3.416	11.106	81,935.093	8,857.227
	State Highways, Spurs, Loops, Business Routes	24.411	79.734	344,442.248	34,106.994
	Farm or Ranch to Market Roads and Spurs	3.945	7.890	14,344.817	2,131.255
	Park And Recreation Roads	1.584	3.468	558.738	97.779
	Frontage Roads	5.734	16.763	48,217.512	1,542.866
	County Total	39.090	118.961	489,498.408	46,736.122
Baylor (12)					
	US Highways	3.521	9.136	10,944.549	3,379.924
	State Highways, Spurs, Loops, Business Routes	1.870	6.000	4,965.419	1,497.943
	Farm or Ranch to Market Roads and Spurs	4.651	9.302	2,518.327	447.757
	County Total	10.042	24.438	18,428.295	5,325.624

Mileage

by County by Highway System Inside a City (On-System Only)

County	Highway System	Centerline	Lane	DVM	TVM
Bee (13)					
	US Highways	3.413	11.794	24,288.156	7,474.079
	State Highways, Spurs, Loops, Business Routes	4.969	18.213	27,819.765	10,196.855
	Farm or Ranch to Market Roads and Spurs	2.367	5.442	9,501.148	1,719.708
	Frontage Roads	0.384	0.768	662.592	21.203
	County Total	11.133	36.217	62,271.661	19,411.845
Bell (14)					
	IH Highways	24.633	113.144	1,579,272.972	338,686.428
	US Highways	24.556	95.508	1,031,358.731	105,545.544
	State Highways, Spurs, Loops, Business Routes	77.725	250.692	895,812.777	81,172.142
	Farm or Ranch to Market Roads and Spurs	75.503	226.085	776,676.494	54,218.560
	Frontage Roads	93.977	191.669	496,432.003	15,882.999
	County Total	296.394	877.098	4,779,552.977	595,505.673

Mileage

by County by Highway System Inside a City (On-System Only)

County	Highway System	Centerline	Lane	DVM	TVM
Bexar (15)					
	IH Highways	137.389	822.642	13,140,312.410	1,333,677.226
	US Highways	46.070	261.724	3,215,823.573	106,760.379
	State Highways, Spurs, Loops, Business Routes	138.721	578.894	4,429,076.592	382,980.843
	Farm or Ranch to Market Roads and Spurs	93.673	311.385	1,547,060.589	140,333.281
	PASS Routes	7.586	30.344	126,679.753	2,026.876
	Frontage Roads	337.646	720.910	2,719,473.812	87,008.319
	County Total	761.085	2,725.899	25,178,426.729	2,052,786.925
Blanco (16)					
	US Highways	12.982	48.882	116,263.861	20,128.360
	State Highways, Spurs, Loops, Business Routes	2.686	5.372	4,354.934	344.040
	Farm or Ranch to Market Roads and Spurs	8.050	16.100	8,744.368	1,432.269
	Park And Recreation Roads	1.100	2.200	407.000	93.610
	County Total	24.818	72.554	129,770.163	21,998.278
Bosque (18)					
	State Highways, Spurs, Loops, Business Routes	14.734	29.468	54,461.890	6,151.395
	Farm or Ranch to Market Roads and Spurs	7.809	15.618	8,800.041	793.517
	County Total	22.543	45.086	63,261.931	6,944.912

Mileage

by County by Highway System Inside a City (On-System Only)

County	Highway System	Centerline	Lane	DVM	TVM
Bowie (19)					
	IH Highways	15.365	61.828	410,142.338	106,395.464
	US Highways	29.298	94.778	284,648.586	34,948.977
	State Highways, Spurs, Loops, Business Routes	15.749	54.368	142,641.421	17,000.472
	Farm or Ranch to Market Roads and Spurs	37.081	90.847	186,695.916	39,294.946
	Frontage Roads	26.991	59.563	105,623.258	3,694.990
	County Total	124.484	361.384	1,129,751.519	201,334.848
Brazoria (20)					
	State Highways, Spurs, Loops, Business Routes	103.003	398.000	1,664,893.098	161,092.238
	Farm or Ranch to Market Roads and Spurs	58.159	159.960	606,731.236	43,621.619
	Frontage Roads	28.273	55.728	116,689.510	3,642.393
	County Total	189.435	613.688	2,388,313.844	208,356.250
Brazos (21)					
	US Highways	9.011	34.760	162,474.691	26,874.023
	State Highways, Spurs, Loops, Business Routes	48.356	190.144	1,081,766.900	179,558.143
	Farm or Ranch to Market Roads and Spurs	60.432	216.579	871,260.346	47,431.080
	Frontage Roads	41.959	83.701	275,891.311	8,827.507
	County Total	159.758	525.184	2,391,393.248	262,690.753

Mileage

by County by Highway System Inside a City (On-System Only)

County	Highway System	Centerline	Lane	DVM	TVM
Brewster (22)					
	US Highways	3.687	13.588	31,429.740	4,666.483
	State Highways, Spurs, Loops, Business Routes	4.901	11.618	10,215.990	452.410
	County Total	8.588	25.206	41,645.730	5,118.893
Briscoe (23)					
	State Highways, Spurs, Loops, Business Routes	1.949	5.892	2,162.422	382.749
	Farm or Ranch to Market Roads and Spurs	0.711	1.422	166.876	15.019
	County Total	2.660	7.314	2,329.298	397.768
Brooks (24)					
	US Highways	2.974	14.559	34,895.288	14,690.916
	State Highways, Spurs, Loops, Business Routes	4.209	15.086	25,418.129	5,771.705
	Farm or Ranch to Market Roads and Spurs	0.321	0.642	259.762	10.910
	Frontage Roads	5.948	10.992	44,985.021	1,323.065
	County Total	13.452	41.279	105,558.200	21,796.597
Brown (25)					
	US Highways	17.423	66.959	185,136.932	32,131.600
	State Highways, Spurs, Loops, Business Routes	1.268	5.114	8,141.856	944.455
	Farm or Ranch to Market Roads and Spurs	11.707	33.998	43,486.497	5,113.553
	Frontage Roads	1.226	2.452	3,159.167	101.134
	County Total	31.624	108.523	239,924.452	38,290.741

Mileage

by County by Highway System Inside a City (On-System Only)

County	Highway System	Centerline	Lane	DVM	TVM
Burleson (26)					
	State Highways, Spurs, Loops, Business Routes	7.760	27.586	83,412.312	20,081.396
	Farm or Ranch to Market Roads and Spurs	6.070	12.140	15,746.221	1,091.432
	County Total	13.830	39.726	99,158.533	21,172.828
Burnet (27)					
	US Highways	15.009	60.036	269,368.609	45,792.664
	State Highways, Spurs, Loops, Business Routes	9.244	34.942	101,818.573	13,225.903
	Farm or Ranch to Market Roads and Spurs	15.708	43.908	107,482.915	7,644.959
	Park And Recreation Roads	0.018	0.036	19.602	2.078
	County Total	39.979	138.922	478,689.699	66,665.603
Caldwell (28)					
	IH Highways	0.738	2.952	20,494.699	1,209.187
	US Highways	16.570	58.512	147,523.792	11,375.835
	State Highways, Spurs, Loops, Business Routes	21.272	66.834	162,635.665	20,412.277
	Farm or Ranch to Market Roads and Spurs	14.110	28.220	34,084.477	4,536.296
	Park And Recreation Roads	1.193	2.386	198.038	34.657
	Frontage Roads	15.425	30.850	38,965.419	1,186.955
	County Total	69.308	189.754	403,902.090	38,755.206

Mileage

by County by Highway System Inside a City (On-System Only)

County	Highway System	Centerline	Lane	DVM	TVM
Calhoun (29)					
	US Highways	2.455	8.798	17,498.262	4,007.102
	State Highways, Spurs, Loops, Business Routes	11.942	41.656	99,022.584	13,403.583
	Farm or Ranch to Market Roads and Spurs	9.560	27.465	39,026.582	4,368.054
	Frontage Roads	0.959	1.918	94.941	2.848
	County Total	24.916	79.837	155,642.369	21,781.587
Callahan (30)					
	IH Highways	4.891	19.564	112,327.235	33,698.171
	US Highways	1.658	3.316	2,006.684	622.072
	State Highways, Spurs, Loops, Business Routes	3.951	10.304	9,969.288	2,167.667
	Farm or Ranch to Market Roads and Spurs	8.319	16.972	10,031.820	632.005
	Frontage Roads	9.758	19.516	9,085.028	290.896
	County Total	28.577	69.672	143,420.055	37,410.810

Mileage

by County by Highway System Inside a City (On-System Only)

County	Highway System	Centerline	Lane	DVM	TVM
Cameron (31)					
	IH Highways	40.380	217.235	2,089,435.675	276,541.766
	US Highways	15.245	34.482	98,950.676	16,806.462
	State Highways, Spurs, Loops, Business Routes	82.925	333.922	1,016,404.719	60,650.578
	Farm or Ranch to Market Roads and Spurs	102.870	304.292	865,488.418	113,464.148
	Park And Recreation Roads	5.822	20.960	57,485.609	1,667.083
	Frontage Roads	83.312	186.884	381,369.700	11,995.485
	County Total	330.554	1,097.775	4,509,134.797	481,125.521
Camp (32)					
	US Highways	2.814	11.256	31,581.528	5,116.208
	State Highways, Spurs, Loops, Business Routes	6.086	15.068	25,440.228	4,058.305
	Farm or Ranch to Market Roads and Spurs	7.397	14.794	9,675.512	1,306.194
	County Total	16.297	41.118	66,697.268	10,480.707
Carson (33)					
	IH Highways	0.378	1.512	3,968.244	2,031.741
	US Highways	3.001	12.004	17,478.504	6,099.998
	State Highways, Spurs, Loops, Business Routes	2.444	7.818	4,448.476	2,325.969
	Farm or Ranch to Market Roads and Spurs	7.566	15.132	3,894.553	798.383
	County Total	13.389	36.466	29,789.777	11,256.091

Mileage

by County by Highway System Inside a City (On-System Only)

County	Highway System	Centerline	Lane	DVM	TVM
Cass (34)					
	US Highways	10.593	44.644	143,351.786	46,476.582
	State Highways, Spurs, Loops, Business Routes	20.977	50.225	67,082.443	9,312.439
	Farm or Ranch to Market Roads and Spurs	33.711	72.423	61,855.325	8,350.469
	County Total	65.281	167.292	272,289.554	64,139.490
Castro (35)					
	US Highways	1.622	5.836	7,347.406	2,539.310
	State Highways, Spurs, Loops, Business Routes	4.544	12.184	9,763.131	3,020.503
	Farm or Ranch to Market Roads and Spurs	4.261	9.232	6,197.401	1,110.480
	County Total	10.427	27.252	23,307.938	6,670.293
Chambers (36)					
	IH Highways	0.845	5.070	54,247.967	11,609.065
	State Highways, Spurs, Loops, Business Routes	10.342	36.110	181,049.854	17,751.256
	Farm or Ranch to Market Roads and Spurs	24.502	49.004	106,357.701	9,678.551
	Frontage Roads	1.690	3.380	602.756	20.163
	County Total	37.379	93.564	342,258.278	39,059.035

Mileage

by County by Highway System Inside a City (On-System Only)

County	Highway System	Centerline	Lane	DVM	TVM
Cherokee (37)					
	US Highways	31.361	102.116	264,678.715	37,192.573
	State Highways, Spurs, Loops, Business Routes	16.078	35.998	44,132.539	5,831.833
	Farm or Ranch to Market Roads and Spurs	24.093	51.885	41,818.605	1,858.377
	Park And Recreation Roads	0.801	1.602	247.750	102.569
	County Total	72.333	191.601	350,877.609	44,985.352
Childress (38)					
	US Highways	3.442	13.688	42,103.945	10,452.538
	Farm or Ranch to Market Roads and Spurs	9.180	18.360	7,462.328	725.608
	County Total	12.622	32.048	49,566.273	11,178.147
Clay (39)					
	US Highways	6.126	24.504	77,035.914	19,883.408
	State Highways, Spurs, Loops, Business Routes	11.504	23.112	20,516.273	5,799.341
	Farm or Ranch to Market Roads and Spurs	13.586	27.172	11,273.065	883.256
	Frontage Roads	3.026	6.052	109.604	4.324
	County Total	34.242	80.840	108,934.856	26,570.329
Cochran (40)					
	State Highways, Spurs, Loops, Business Routes	3.455	11.380	6,578.047	761.537
	Farm or Ranch to Market Roads and Spurs	1.159	2.354	962.359	184.597
	County Total	4.614	13.734	7,540.406	946.134

Mileage

by County by Highway System Inside a City (On-System Only)

County	Highway System	Centerline	Lane	DVM	TVM
Coke (41)					
	US Highways	1.037	3.712	4,314.920	979.487
	State Highways, Spurs, Loops, Business Routes	4.554	10.400	6,026.467	951.947
	Farm or Ranch to Market Roads and Spurs	0.142	0.284	11.360	1.181
	County Total	5.733	14.396	10,352.747	1,932.615
Coleman (42)					
	US Highways	19.935	47.598	34,695.220	6,629.071
	State Highways, Spurs, Loops, Business Routes	5.129	13.328	15,580.265	3,215.105
	Farm or Ranch to Market Roads and Spurs	7.781	15.562	4,788.316	763.692
	County Total	32.845	76.488	55,063.801	10,607.868
Collin (43)					
	US Highways	55.384	253.106	3,927,352.588	319,851.454
	State Highways, Spurs, Loops, Business Routes	108.949	347.958	1,418,537.400	192,510.415
	Farm or Ranch to Market Roads and Spurs	136.290	322.834	856,432.661	46,751.055
	Frontage Roads	97.108	218.487	977,411.207	31,058.544
	County Total	397.731	1,142.385	7,179,733.856	590,171.468

Mileage

by County by Highway System Inside a City (On-System Only)

County	Highway System	Centerline	Lane	DVM	TVM
Collingsworth (44)					
	US Highways	1.207	3.924	5,901.138	1,788.045
	State Highways, Spurs, Loops, Business Routes	0.980	1.960	1,700.193	484.555
	Farm or Ranch to Market Roads and Spurs	5.032	10.064	5,102.501	739.863
	County Total	7.219	15.948	12,703.832	3,012.462
Colorado (45)					
	IH Highways	1.798	7.192	51,641.716	3,277.238
	US Highways	5.788	15.916	36,975.789	9,765.735
	State Highways, Spurs, Loops, Business Routes	4.458	15.166	40,388.727	7,148.205
	Farm or Ranch to Market Roads and Spurs	5.597	12.258	15,229.449	2,605.103
	Frontage Roads	4.555	9.110	1,711.172	41.000
	County Total	22.196	59.642	145,946.853	22,837.281
Comal (46)					
	IH Highways	15.972	108.575	1,584,211.769	231,294.918
	US Highways	4.289	17.156	112,777.851	13,322.153
	State Highways, Spurs, Loops, Business Routes	32.123	90.407	486,070.033	52,649.751
	Farm or Ranch to Market Roads and Spurs	33.417	74.334	258,267.612	35,662.748
	Frontage Roads	32.132	66.185	226,796.811	7,254.884
	County Total	117.933	356.657	2,668,124.076	340,184.455

Mileage

by County by Highway System Inside a City (On-System Only)

County	Highway System	Centerline	Lane	DVM	TVM
Comanche (47)					
	US Highways	2.751	10.790	21,838.160	3,669.514
	State Highways, Spurs, Loops, Business Routes	7.954	17.242	27,784.147	6,919.656
	Farm or Ranch to Market Roads and Spurs	3.653	7.692	4,600.539	606.185
	Frontage Roads	0.745	1.490	69.285	2.286
	County Total	15.103	37.214	54,292.131	11,197.641
Concho (48)					
	US Highways	4.879	14.658	21,176.293	4,958.696
	Farm or Ranch to Market Roads and Spurs	1.395	2.790	328.074	25.801
	County Total	6.274	17.448	21,504.367	4,984.497
Cooke (49)					
	IH Highways	17.424	69.696	658,098.038	122,406.235
	US Highways	13.096	52.384	231,187.489	22,940.787
	Farm or Ranch to Market Roads and Spurs	24.373	53.936	94,295.449	10,855.776
	Frontage Roads	32.367	66.106	52,307.775	1,670.954
	County Total	87.260	242.122	1,035,888.751	157,873.752

Mileage

by County by Highway System Inside a City (On-System Only)

County	Highway System	Centerline	Lane	DVM	TVM
Coryell (50)					
	US Highways	14.832	56.560	354,828.596	29,534.886
	State Highways, Spurs, Loops, Business Routes	11.225	24.652	78,193.753	9,070.475
	Farm or Ranch to Market Roads and Spurs	15.172	35.267	96,446.431	9,312.574
	County Total	41.229	116.479	529,468.780	47,917.935
Cottle (51)					
	US Highways	2.861	5.722	4,240.537	897.835
	Farm or Ranch to Market Roads and Spurs	2.563	5.126	826.875	183.656
	County Total	5.424	10.848	5,067.412	1,081.491
Crane (52)					
	US Highways	1.698	6.792	12,454.088	1,046.143
	State Highways, Spurs, Loops, Business Routes	0.691	2.156	2,367.500	1,287.920
	County Total	2.389	8.948	14,821.588	2,334.063
Crosby (54)					
	US Highways	4.486	16.552	16,673.695	3,383.684
	State Highways, Spurs, Loops, Business Routes	1.524	3.956	1,486.412	263.095
	Farm or Ranch to Market Roads and Spurs	4.606	13.080	3,261.746	615.256
	County Total	10.616	33.588	21,421.853	4,262.035

Mileage

by County by Highway System Inside a City (On-System Only)

County	Highway System	Centerline	Lane	DVM	TVM
Culberson (55)					
	IH Highways	3.123	12.492	37,981.855	19,256.800
	US Highways	1.063	2.597	3,360.926	594.884
	State Highways, Spurs, Loops, Business Routes	4.048	12.541	9,141.465	612.071
	Farm or Ranch to Market Roads and Spurs	2.426	4.852	1,075.250	69.891
	Frontage Roads	5.659	11.318	1,333.999	41.447
	County Total	16.319	43.800	52,893.495	20,575.093
Dallam (56)					
	US Highways	6.502	24.472	40,556.673	12,281.847
	State Highways, Spurs, Loops, Business Routes	0.542	2.022	2,556.310	1,303.207
	Farm or Ranch to Market Roads and Spurs	2.314	5.174	4,002.939	1,511.337
	County Total	9.358	31.668	47,115.922	15,096.392
Dallas (57)					
	IH Highways	151.693	1,092.112	19,723,244.375	2,611,640.620
	US Highways	55.414	301.853	5,597,489.084	472,712.551
	State Highways, Spurs, Loops, Business Routes	175.530	978.812	7,445,070.321	545,662.106
	Farm or Ranch to Market Roads and Spurs	18.969	88.994	421,516.013	3,793.644
	PASS Routes	1.433	8.598	21,699.402	585.884
	Frontage Roads	385.329	853.868	2,572,862.520	80,393.130
	County Total	788.368	3,324.237	35,781,881.715	3,714,787.935

Mileage

by County by Highway System Inside a City (On-System Only)

County	Highway System	Centerline	Lane	DVM	TVM
Dawson (58)					
	US Highways	3.335	13.340	25,015.998	5,845.871
	State Highways, Spurs, Loops, Business Routes	3.753	13.782	21,811.468	4,608.399
	Farm or Ranch to Market Roads and Spurs	3.815	9.390	6,809.185	943.025
	County Total	10.903	36.512	53,636.651	11,397.295
Deaf Smith (59)					
	US Highways	5.600	22.542	52,770.753	19,463.214
	State Highways, Spurs, Loops, Business Routes	1.215	2.430	6,701.220	2,385.634
	Farm or Ranch to Market Roads and Spurs	2.387	8.156	7,199.236	2,315.008
	County Total	9.202	33.128	66,671.209	24,163.856
Delta (60)					
	State Highways, Spurs, Loops, Business Routes	2.724	6.340	6,206.393	1,560.065
	Farm or Ranch to Market Roads and Spurs	2.452	4.904	1,940.499	260.027
	County Total	5.176	11.244	8,146.892	1,820.092

Mileage

by County by Highway System Inside a City (On-System Only)

County	Highway System	Centerline	Lane	DVM	TVM
Denton (61)					
	IH Highways	52.421	235.054	4,042,584.022	468,700.247
	US Highways	56.388	186.172	1,069,521.456	114,100.155
	State Highways, Spurs, Loops, Business Routes	34.604	138.029	916,165.541	126,034.412
	Farm or Ranch to Market Roads and Spurs	156.784	467.456	2,027,766.418	252,171.339
	PASS Routes	1.578	9.468	37,371.774	3,924.036
	Frontage Roads	94.367	190.757	789,802.318	25,211.762
	County Total	396.142	1,226.936	8,883,211.529	990,141.951
De Witt (62)					
	US Highways	6.481	15.920	72,976.620	19,013.619
	State Highways, Spurs, Loops, Business Routes	7.415	14.830	54,542.340	12,075.619
	Farm or Ranch to Market Roads and Spurs	5.435	11.050	14,724.483	2,517.887
	County Total	19.331	41.800	142,243.443	33,607.125
Dickens (63)					
	US Highways	1.344	5.376	2,109.274	527.319
	State Highways, Spurs, Loops, Business Routes	3.988	9.640	2,550.287	777.679
	Farm or Ranch to Market Roads and Spurs	3.336	6.672	1,399.990	125.999
	County Total	8.668	21.688	6,059.551	1,430.997

Mileage

by County by Highway System Inside a City (On-System Only)

County	Highway System	Centerline	Lane	DVM	TVM
Dimmit (64)					
	US Highways	3.908	11.638	52,426.385	13,057.651
	State Highways, Spurs, Loops, Business Routes	3.088	6.906	19,740.786	4,376.471
	Farm or Ranch to Market Roads and Spurs	6.004	12.992	15,112.054	3,462.973
	County Total	13.000	31.536	87,279.225	20,897.096
Donley (65)					
	US Highways	3.026	12.104	34,284.231	12,616.597
	State Highways, Spurs, Loops, Business Routes	2.249	4.498	2,215.435	462.855
	Farm or Ranch to Market Roads and Spurs	2.426	4.852	1,861.420	269.906
	County Total	7.701	21.454	38,361.086	13,349.358
Duval (67)					
	US Highways	1.980	5.482	16,708.395	4,344.183
	State Highways, Spurs, Loops, Business Routes	8.186	20.248	33,204.314	4,754.466
	Farm or Ranch to Market Roads and Spurs	1.744	3.488	1,089.595	114.626
	County Total	11.910	29.218	51,002.304	9,213.275

Mileage

by County by Highway System Inside a City (On-System Only)

County	Highway System	Centerline	Lane	DVM	TVM
Eastland (68)					
	IH Highways	4.866	19.464	78,333.602	31,881.776
	US Highways	3.507	8.228	9,140.102	1,556.750
	State Highways, Spurs, Loops, Business Routes	18.562	54.288	61,194.604	8,326.578
	Farm or Ranch to Market Roads and Spurs	9.867	19.734	8,275.095	998.404
	Frontage Roads	9.005	18.010	4,939.180	159.432
	County Total	45.807	119.724	161,882.583	42,922.941
Ector (69)					
	IH Highways	5.951	23.804	272,461.360	95,012.654
	US Highways	6.647	26.588	92,817.361	5,754.676
	State Highways, Spurs, Loops, Business Routes	22.205	99.856	401,495.849	47,501.608
	Farm or Ranch to Market Roads and Spurs	5.081	20.474	86,513.078	30,487.208
	Frontage Roads	20.768	41.536	67,319.077	2,153.203
	County Total	60.652	212.258	920,606.725	180,909.348
Edwards (70)					
	US Highways	1.359	2.718	1,995.567	97.783
	State Highways, Spurs, Loops, Business Routes	1.029	2.058	879.947	346.699
	County Total	2.388	4.776	2,875.514	444.482

Mileage

by County by Highway System Inside a City (On-System Only)

County	Highway System	Centerline	Lane	DVM	TVM
Ellis (71)					
	IH Highways	32.467	159.716	1,593,696.052	544,224.051
	US Highways	62.470	218.776	1,216,647.184	200,164.987
	State Highways, Spurs, Loops, Business Routes	51.775	123.354	264,755.471	56,325.743
	Farm or Ranch to Market Roads and Spurs	91.716	191.944	343,790.583	24,533.010
	Frontage Roads	89.472	178.944	169,382.801	5,354.872
	County Total	327.900	872.734	3,588,272.091	830,602.665
El Paso (72)					
	IH Highways	38.554	225.059	3,688,874.330	388,631.399
	US Highways	40.756	213.900	1,238,248.499	135,811.319
	State Highways, Spurs, Loops, Business Routes	97.409	414.112	1,902,299.371	142,300.597
	Farm or Ranch to Market Roads and Spurs	57.364	188.697	672,963.064	46,803.932
	PASS Routes	0.890	3.560	19,361.950	2,652.587
	Frontage Roads	116.040	248.719	977,184.978	30,815.895
	County Total	351.013	1,294.047	8,498,932.192	747,015.730
Erath (73)					
	US Highways	10.878	33.432	114,171.771	17,158.287
	State Highways, Spurs, Loops, Business Routes	7.007	15.634	41,893.153	9,228.838
	Farm or Ranch to Market Roads and Spurs	9.088	21.266	52,873.263	7,242.339
	County Total	26.973	70.332	208,938.187	33,629.464

Mileage

by County by Highway System Inside a City (On-System Only)

County	Highway System	Centerline	Lane	DVM	TVM
Falls (74)					
	US Highways	4.268	8.536	18,776.196	3,905.449
	State Highways, Spurs, Loops, Business Routes	10.325	26.374	42,721.844	9,589.378
	Farm or Ranch to Market Roads and Spurs	5.074	10.148	6,028.688	840.516
	County Total	19.667	45.058	67,526.728	14,335.342
Fannin (75)					
	US Highways	8.644	17.288	40,113.928	4,486.934
	State Highways, Spurs, Loops, Business Routes	36.392	77.243	121,217.782	18,207.842
	Farm or Ranch to Market Roads and Spurs	25.099	50.198	12,641.910	1,714.452
	Frontage Roads	2.801	5.602	6,430.167	205.765
	County Total	72.936	150.331	180,403.787	24,614.993
Fayette (76)					
	IH Highways	0.941	3.764	24,752.572	1,460.402
	US Highways	11.534	32.634	89,232.838	19,595.174
	State Highways, Spurs, Loops, Business Routes	10.621	28.670	52,615.541	7,601.207
	Farm or Ranch to Market Roads and Spurs	3.096	7.318	6,373.593	1,152.110
	Frontage Roads	4.757	9.514	2,250.477	73.683
	County Total	30.949	81.900	175,225.021	29,882.576

Mileage

by County by Highway System Inside a City (On-System Only)

County	Highway System	Centerline	Lane	DVM	TVM
Fisher (77)					
	US Highways	0.928	3.712	2,031.279	410.318
	State Highways, Spurs, Loops, Business Routes	4.259	10.122	6,454.641	1,711.254
	Farm or Ranch to Market Roads and Spurs	1.626	3.592	868.646	395.234
	County Total	6.813	17.426	9,354.566	2,516.807
Floyd (78)					
	US Highways	3.347	10.980	9,854.497	1,285.536
	State Highways, Spurs, Loops, Business Routes	1.925	3.850	2,005.470	338.027
	Farm or Ranch to Market Roads and Spurs	3.907	9.350	3,087.610	277.885
	County Total	9.179	24.180	14,947.577	1,901.448
Foard (79)					
	US Highways	1.316	2.930	1,771.083	283.373
	State Highways, Spurs, Loops, Business Routes	1.392	2.784	2,919.901	829.252
	Farm or Ranch to Market Roads and Spurs	1.116	2.232	165.366	37.869
	County Total	3.824	7.946	4,856.350	1,150.494

Mileage

by County by Highway System Inside a City (On-System Only)

County	Highway System	Centerline	Lane	DVM	TVM
Fort Bend (80)					
	IH Highways	19.104	120.260	1,427,612.949	222,299.445
	US Highways	24.657	96.722	613,897.935	54,301.058
	State Highways, Spurs, Loops, Business Routes	34.307	135.913	727,326.552	54,190.708
	Farm or Ranch to Market Roads and Spurs	43.545	138.162	611,488.919	67,569.165
	Frontage Roads	43.977	91.175	422,332.019	13,456.182
	County Total	165.590	582.232	3,802,658.374	411,816.558
Franklin (81)					
	IH Highways	1.479	5.916	32,152.557	5,723.155
	US Highways	1.725	3.450	5,382.836	504.498
	State Highways, Spurs, Loops, Business Routes	7.807	18.060	32,272.928	7,014.508
	Farm or Ranch to Market Roads and Spurs	0.648	1.296	603.632	44.065
	Frontage Roads	2.958	5.916	2,376.410	75.683
	County Total	14.617	34.638	72,788.363	13,361.910

Mileage

by County by Highway System Inside a City (On-System Only)

County	Highway System	Centerline	Lane	DVM	TVM
Freestone (82)					
	IH Highways	1.987	7.948	54,274.844	21,927.037
	US Highways	5.855	14.524	58,171.344	14,743.226
	State Highways, Spurs, Loops, Business Routes	11.587	23.594	36,971.549	7,228.898
	Farm or Ranch to Market Roads and Spurs	10.413	20.826	16,907.327	2,773.944
	Frontage Roads	2.840	5.680	2,914.409	93.297
	County Total	32.682	72.572	169,239.473	46,766.403
Frio (83)					
	IH Highways	3.622	14.488	85,442.959	29,648.707
	State Highways, Spurs, Loops, Business Routes	6.793	20.350	40,280.672	6,567.740
	Farm or Ranch to Market Roads and Spurs	4.965	12.734	15,596.147	1,919.843
	Frontage Roads	6.219	12.438	7,922.523	252.919
	County Total	21.599	60.010	149,242.301	38,389.209
Gaines (84)					
	US Highways	6.138	23.360	60,800.908	11,569.295
	State Highways, Spurs, Loops, Business Routes	2.190	6.804	5,694.266	1,061.726
	Farm or Ranch to Market Roads and Spurs	1.647	4.584	6,449.072	3,119.926
	County Total	9.975	34.748	72,944.246	15,750.948

Mileage

by County by Highway System Inside a City (On-System Only)

County	Highway System	Centerline	Lane	DVM	TVM
Galveston (85)					
	IH Highways	17.876	107.256	1,245,279.131	53,547.003
	State Highways, Spurs, Loops, Business Routes	71.670	295.910	903,343.451	95,726.253
	Farm or Ranch to Market Roads and Spurs	118.908	394.458	1,505,292.842	59,083.508
	Park And Recreation Roads	1.365	2.730	200.655	37.723
	Frontage Roads	44.637	89.674	155,337.576	4,970.438
	County Total	254.456	890.028	3,809,453.655	213,364.924
Garza (86)					
	US Highways	4.705	18.412	35,248.442	9,537.001
	State Highways, Spurs, Loops, Business Routes	2.380	7.250	2,693.039	398.203
	Farm or Ranch to Market Roads and Spurs	1.979	5.692	1,505.582	423.337
	County Total	9.064	31.354	39,447.063	10,358.541
Gillespie (87)					
	US Highways	5.883	23.198	60,520.943	10,725.516
	State Highways, Spurs, Loops, Business Routes	5.958	21.956	41,566.144	3,535.643
	Farm or Ranch to Market Roads and Spurs	3.310	6.620	12,326.528	1,218.074
	County Total	15.151	51.774	114,413.615	15,479.233
Goliad (89)					
	US Highways	3.101	10.209	22,051.895	7,304.347
	County Total	3.101	10.209	22,051.895	7,304.347

Mileage

by County by Highway System Inside a City (On-System Only)

County	Highway System	Centerline	Lane	DVM	TVM
Gonzales (90)					
	US Highways	10.785	36.935	106,817.132	24,304.913
	State Highways, Spurs, Loops, Business Routes	7.873	16.546	38,739.120	8,073.833
	Farm or Ranch to Market Roads and Spurs	4.216	8.432	8,759.970	1,445.452
	County Total	22.874	61.913	154,316.222	33,824.198
Gray (91)					
	IH Highways	0.989	3.956	11,194.491	5,731.579
	US Highways	3.168	12.561	20,046.303	6,996.160
	State Highways, Spurs, Loops, Business Routes	8.958	32.986	47,095.766	22,231.855
	Farm or Ranch to Market Roads and Spurs	4.412	8.824	7,785.505	1,284.608
	Frontage Roads	1.029	2.058	153.409	4.766
	County Total	18.556	60.385	86,275.474	36,248.969
Grayson (92)					
	US Highways	57.566	205.944	1,497,928.844	291,932.460
	State Highways, Spurs, Loops, Business Routes	70.697	171.726	348,638.883	61,305.019
	Farm or Ranch to Market Roads and Spurs	68.161	150.018	255,886.735	41,107.292
	Frontage Roads	75.812	151.042	105,434.376	3,378.037
	County Total	272.236	678.730	2,207,888.838	397,722.808

Mileage

by County by Highway System Inside a City (On-System Only)

County	Highway System	Centerline	Lane	DVM	TVM
Gregg (93)					
	IH Highways	4.052	16.208	148,261.814	57,080.798
	US Highways	31.220	118.282	457,678.991	44,566.855
	State Highways, Spurs, Loops, Business Routes	55.308	222.418	769,820.103	80,682.045
	Farm or Ranch to Market Roads and Spurs	36.239	91.944	159,886.857	3,859.834
	Frontage Roads	2.779	5.558	2,815.982	93.121
	County Total	129.598	454.410	1,538,463.747	186,282.653
Grimes (94)					
	State Highways, Spurs, Loops, Business Routes	14.631	38.912	152,670.861	21,738.307
	Farm or Ranch to Market Roads and Spurs	10.286	20.572	18,644.416	2,160.968
	Frontage Roads	5.256	10.512	13,830.694	442.861
	County Total	30.173	69.996	185,145.971	24,342.136
Guadalupe (95)					
	IH Highways	17.229	75.570	899,544.464	156,971.435
	US Highways	15.734	45.722	99,620.311	4,618.237
	State Highways, Spurs, Loops, Business Routes	29.850	96.928	362,951.326	37,096.163
	Farm or Ranch to Market Roads and Spurs	53.293	117.384	359,131.467	32,123.774
	Frontage Roads	19.678	39.605	105,156.665	3,364.162
	County Total	135.784	375.209	1,826,404.233	234,173.771

Mileage

by County by Highway System Inside a City (On-System Only)

County	Highway System	Centerline	Lane	DVM	TVM
Hale (96)					
	IH Highways	7.406	29.624	72,389.865	16,922.887
	US Highways	5.678	23.411	49,168.540	9,067.432
	State Highways, Spurs, Loops, Business Routes	12.698	39.322	50,099.988	9,619.536
	Farm or Ranch to Market Roads and Spurs	11.445	37.364	21,758.731	3,520.513
	Frontage Roads	14.713	29.426	22,835.157	730.896
	County Total	51.940	159.147	216,252.281	39,861.264
Hall (97)					
	US Highways	2.894	13.442	26,029.385	9,578.814
	State Highways, Spurs, Loops, Business Routes	4.632	10.128	4,387.114	1,434.930
	Farm or Ranch to Market Roads and Spurs	1.947	3.894	1,672.890	242.153
	County Total	9.473	27.464	32,089.389	11,255.897
Hamilton (98)					
	US Highways	6.739	15.320	31,364.962	5,619.952
	State Highways, Spurs, Loops, Business Routes	4.868	9.736	19,729.108	2,735.844
	Farm or Ranch to Market Roads and Spurs	1.540	3.080	1,555.322	219.102
	County Total	13.147	28.136	52,649.392	8,574.898

Mileage

by County by Highway System Inside a City (On-System Only)

County	Highway System	Centerline	Lane	DVM	TVM
Hansford (99)					
	State Highways, Spurs, Loops, Business Routes	4.199	10.036	7,043.505	1,571.526
	Farm or Ranch to Market Roads and Spurs	1.295	2.590	1,781.787	737.660
	County Total	5.494	12.626	8,825.292	2,309.186
Hardeman (100)					
	US Highways	3.736	15.276	42,094.837	14,283.941
	State Highways, Spurs, Loops, Business Routes	4.888	9.776	5,536.836	1,569.308
	Farm or Ranch to Market Roads and Spurs	4.423	8.846	2,161.508	398.260
	County Total	13.047	33.898	49,793.181	16,251.509
Hardin (101)					
	US Highways	16.340	59.126	248,703.309	23,333.315
	State Highways, Spurs, Loops, Business Routes	10.586	32.406	73,294.822	10,016.019
	Farm or Ranch to Market Roads and Spurs	7.373	16.676	38,358.378	4,953.756
	Park And Recreation Roads	0.918	1.836	66.096	5.883
	Frontage Roads	2.564	5.128	4,952.431	158.478
	County Total	37.781	115.172	365,375.036	38,467.451

Mileage

by County by Highway System Inside a City (On-System Only)

County	Highway System	Centerline	Lane	DVM	TVM
Harris (102)					
	IH Highways	136.398	1,076.548	22,723,391.806	2,003,409.529
	US Highways	51.071	337.605	5,235,179.811	436,083.153
	State Highways, Spurs, Loops, Business Routes	122.152	659.221	5,307,004.384	528,632.835
	Farm or Ranch to Market Roads and Spurs	55.199	271.387	1,580,376.381	95,978.796
	Park And Recreation Roads	0.631	1.262	95.597	16.506
	Frontage Roads	450.312	1,044.333	5,922,608.282	189,135.735
	County Total	815.763	3,390.356	40,768,656.261	3,253,256.553
Harrison (103)					
	IH Highways	3.741	14.964	104,077.313	40,069.766
	US Highways	18.837	74.367	250,905.760	49,614.232
	State Highways, Spurs, Loops, Business Routes	25.190	87.554	144,871.846	18,723.907
	Farm or Ranch to Market Roads and Spurs	14.928	35.144	37,679.004	5,041.303
	Frontage Roads	3.022	6.044	1,435.445	46.534
	County Total	65.718	218.073	538,969.368	113,495.741
Hartley (104)					
	US Highways	2.650	8.264	14,381.532	3,464.434
	State Highways, Spurs, Loops, Business Routes	0.320	0.640	226.832	91.640
	Farm or Ranch to Market Roads and Spurs	3.281	11.602	4,780.520	1,979.135
	County Total	6.251	20.506	19,388.884	5,535.209

Mileage

by County by Highway System Inside a City (On-System Only)

County	Highway System	Centerline	Lane	DVM	TVM
Haskell (105)					
	US Highways	7.044	25.198	21,028.340	3,801.535
	State Highways, Spurs, Loops, Business Routes	5.969	14.788	11,440.787	2,692.677
	Farm or Ranch to Market Roads and Spurs	3.815	7.630	1,235.375	95.655
	Frontage Roads	3.641	7.282	4,622.692	147.915
	County Total	20.469	54.898	38,327.194	6,737.782
Hays (106)					
	IH Highways	22.272	133.632	2,292,944.127	307,980.614
	US Highways	2.083	8.332	43,841.575	1,709.821
	State Highways, Spurs, Loops, Business Routes	22.796	69.176	250,842.071	27,069.126
	Farm or Ranch to Market Roads and Spurs	42.164	98.466	460,603.086	29,803.952
	Frontage Roads	44.688	90.606	351,527.874	11,284.425
	County Total	134.003	400.212	3,399,758.733	377,847.938
Hemphill (107)					
	US Highways	1.399	3.530	11,278.053	3,936.040
	Farm or Ranch to Market Roads and Spurs	0.887	1.774	2,198.810	270.454
	County Total	2.286	5.304	13,476.863	4,206.494

Mileage

by County by Highway System Inside a City (On-System Only)

County	Highway System	Centerline	Lane	DVM	TVM
Henderson (108)					
	US Highways	11.844	42.755	100,644.453	11,540.468
	State Highways, Spurs, Loops, Business Routes	67.926	225.126	605,952.466	89,915.628
	Farm or Ranch to Market Roads and Spurs	39.486	81.096	76,706.889	7,563.776
	Frontage Roads	1.635	3.270	153.690	4.918
	County Total	120.891	352.247	783,457.498	109,024.790
Hidalgo (109)					
	IH Highways	46.622	266.175	2,911,995.818	405,078.855
	US Highways	26.554	92.570	447,502.322	84,099.771
	State Highways, Spurs, Loops, Business Routes	90.917	364.653	1,257,037.568	35,441.772
	Farm or Ranch to Market Roads and Spurs	142.373	477.644	1,677,372.457	100,822.667
	Frontage Roads	96.355	228.490	1,148,862.531	36,764.081
	County Total	402.821	1,429.532	7,442,770.696	662,207.146
Hill (110)					
	IH Highways	10.307	49.283	427,643.213	141,758.456
	US Highways	1.385	2.846	1,847.599	219.864
	State Highways, Spurs, Loops, Business Routes	23.957	60.387	100,873.842	14,515.038
	Farm or Ranch to Market Roads and Spurs	22.840	45.680	33,833.874	2,458.201
	Frontage Roads	13.604	25.209	16,046.248	634.388
	County Total	72.093	183.405	580,244.776	159,585.948

Mileage

by County by Highway System Inside a City (On-System Only)

County	Highway System	Centerline	Lane	DVM	TVM
Hockley (111)					
	US Highways	5.567	18.498	39,571.528	9,440.910
	State Highways, Spurs, Loops, Business Routes	7.312	27.312	59,784.881	2,499.741
	Farm or Ranch to Market Roads and Spurs	6.197	16.456	16,184.284	3,330.831
	County Total	19.076	62.266	115,540.693	15,271.483
Hood (112)					
	US Highways	11.959	46.102	262,445.302	18,968.970
	State Highways, Spurs, Loops, Business Routes	10.357	23.808	84,084.247	12,372.317
	Farm or Ranch to Market Roads and Spurs	13.829	30.156	64,860.266	11,248.766
	County Total	36.145	100.066	411,389.815	42,590.053
Hopkins (113)					
	IH Highways	8.548	34.192	225,377.323	70,543.102
	State Highways, Spurs, Loops, Business Routes	30.616	78.816	163,195.817	31,714.560
	Farm or Ranch to Market Roads and Spurs	16.081	32.162	24,594.967	2,727.492
	Frontage Roads	17.096	34.192	34,990.377	1,119.349
	County Total	72.341	179.362	448,158.484	106,104.503

Mileage

by County by Highway System Inside a City (On-System Only)

County	Highway System	Centerline	Lane	DVM	TVM
Houston (114)					
	US Highways	8.943	29.416	41,523.432	6,050.649
	State Highways, Spurs, Loops, Business Routes	21.165	52.336	93,614.688	12,923.011
	Farm or Ranch to Market Roads and Spurs	14.739	29.478	13,430.352	920.706
	County Total	44.847	111.230	148,568.472	19,894.366
Howard (115)					
	IH Highways	6.760	27.040	124,387.438	50,404.392
	US Highways	4.251	17.004	72,725.880	17,817.841
	State Highways, Spurs, Loops, Business Routes	6.572	32.142	41,047.371	16,691.378
	Farm or Ranch to Market Roads and Spurs	7.054	26.780	52,577.429	7,730.737
	Park And Recreation Roads	2.405	2.405	262.145	20.972
	Frontage Roads	15.133	30.266	16,954.929	542.769
	County Total	42.175	135.637	307,955.192	93,208.088
Hudspeth (116)					
	Farm or Ranch to Market Roads and Spurs	2.705	5.410	1,392.508	90.513
	County Total	2.705	5.410	1,392.508	90.513

Mileage

by County by Highway System Inside a City (On-System Only)

County	Highway System	Centerline	Lane	DVM	TVM
Hunt (117)					
	IH Highways	12.220	48.880	361,694.318	80,065.002
	US Highways	9.774	32.674	100,705.478	10,357.023
	State Highways, Spurs, Loops, Business Routes	54.171	152.244	304,769.446	60,317.761
	Farm or Ranch to Market Roads and Spurs	37.437	74.874	103,944.294	7,377.605
	Frontage Roads	27.726	55.452	83,083.972	2,621.318
	County Total	141.328	364.124	954,197.508	160,738.707
Hutchinson (118)					
	State Highways, Spurs, Loops, Business Routes	20.606	70.338	105,275.127	18,816.317
	Farm or Ranch to Market Roads and Spurs	4.221	9.144	9,237.418	1,421.112
	County Total	24.827	79.482	114,512.545	20,237.430
Irion (119)					
	US Highways	1.629	3.470	12,649.635	1,227.015
	Farm or Ranch to Market Roads and Spurs	0.651	1.302	2,102.630	182.929
	County Total	2.280	4.772	14,752.265	1,409.943

Mileage

by County by Highway System Inside a City (On-System Only)

County	Highway System	Centerline	Lane	DVM	TVM
Jack (120)					
	US Highways	6.415	19.960	43,419.988	8,086.417
	State Highways, Spurs, Loops, Business Routes	1.307	2.954	2,377.358	530.384
	Farm or Ranch to Market Roads and Spurs	1.265	2.530	799.567	225.478
	Park And Recreation Roads	1.160	2.320	166.175	11.965
	County Total	10.147	27.764	46,763.088	8,854.243
Jackson (121)					
	US Highways	4.257	17.028	92,470.059	19,418.712
	State Highways, Spurs, Loops, Business Routes	8.396	19.681	42,829.492	9,066.331
	Farm or Ranch to Market Roads and Spurs	5.089	10.178	9,331.596	1,032.752
	Frontage Roads	7.005	14.010	2,405.059	62.915
	County Total	24.747	60.897	147,036.206	29,580.710
Jasper (122)					
	US Highways	13.959	55.522	145,415.309	31,979.832
	State Highways, Spurs, Loops, Business Routes	0.963	1.926	3,847.079	670.543
	Farm or Ranch to Market Roads and Spurs	10.403	21.882	17,227.980	3,170.248
	County Total	25.325	79.330	166,490.368	35,820.624
Jeff Davis (123)					
	US Highways	0.512	1.024	353.386	62.549
	County Total	0.512	1.024	353.386	62.549

Mileage

by County by Highway System Inside a City (On-System Only)

County	Highway System	Centerline	Lane	DVM	TVM
Jefferson (124)					
	IH Highways	9.695	63.315	689,905.947	94,853.168
	US Highways	34.430	148.202	1,272,480.091	165,545.240
	State Highways, Spurs, Loops, Business Routes	79.125	277.499	822,392.808	100,645.445
	Farm or Ranch to Market Roads and Spurs	28.630	93.272	270,471.748	13,559.725
	Frontage Roads	65.133	131.042	323,613.347	9,904.005
	County Total	217.013	713.330	3,378,863.941	384,507.583
Jim Wells (126)					
	US Highways	1.022	4.088	10,278.531	4,327.262
	State Highways, Spurs, Loops, Business Routes	9.700	37.342	105,010.579	7,601.131
	Farm or Ranch to Market Roads and Spurs	8.991	20.066	45,713.632	5,942.455
	Frontage Roads	0.476	0.952	53.312	1.919
	County Total	20.189	62.448	161,056.054	17,872.767
Johnson (127)					
	IH Highways	12.840	51.360	462,165.331	138,649.599
	US Highways	26.846	103.742	434,852.807	72,540.013
	State Highways, Spurs, Loops, Business Routes	42.190	146.112	570,003.301	70,134.486
	Farm or Ranch to Market Roads and Spurs	39.533	90.464	192,382.535	14,284.620
	Frontage Roads	36.423	72.846	68,096.390	2,180.767
	County Total	157.832	464.524	1,727,500.364	297,789.484

Mileage

by County by Highway System Inside a City (On-System Only)

County	Highway System	Centerline	Lane	DVM	TVM
Jones (128)					
	US Highways	9.816	36.748	55,922.784	9,983.146
	State Highways, Spurs, Loops, Business Routes	6.873	17.012	17,266.342	3,957.747
	Farm or Ranch to Market Roads and Spurs	24.529	49.058	23,887.688	2,006.822
	Frontage Roads	7.462	14.924	3,383.451	108.159
	County Total	48.680	117.742	100,460.265	16,055.874
Karnes (129)					
	US Highways	4.419	15.600	50,019.956	8,496.750
	State Highways, Spurs, Loops, Business Routes	9.865	22.414	61,200.023	12,149.787
	Farm or Ranch to Market Roads and Spurs	9.251	20.292	17,742.720	2,028.475
	County Total	23.535	58.306	128,962.699	22,675.012
Kaufman (130)					
	IH Highways	10.693	44.486	376,706.363	67,053.733
	US Highways	32.479	129.916	751,747.853	108,315.180
	State Highways, Spurs, Loops, Business Routes	39.815	103.706	360,542.060	75,874.624
	Farm or Ranch to Market Roads and Spurs	67.345	144.540	307,311.143	26,577.233
	Frontage Roads	30.716	61.432	43,086.127	1,377.071
	County Total	181.048	484.080	1,839,393.546	279,197.841

Mileage

by County by Highway System Inside a City (On-System Only)

County	Highway System	Centerline	Lane	DVM	TVM
Kendall (131)					
	IH Highways	4.675	18.700	182,994.643	19,031.443
	US Highways	4.579	15.698	60,085.944	1,742.492
	State Highways, Spurs, Loops, Business Routes	3.062	7.317	35,589.908	4,452.275
	Farm or Ranch to Market Roads and Spurs	1.869	5.463	11,553.548	1,205.277
	Frontage Roads	5.183	10.366	10,935.195	349.955
	County Total	19.368	57.544	301,159.238	26,781.443
Kent (132)					
	US Highways	0.457	0.914	284.189	57.774
	State Highways, Spurs, Loops, Business Routes	1.821	3.642	1,582.529	623.516
	Farm or Ranch to Market Roads and Spurs	1.245	2.490	255.548	75.898
	County Total	3.523	7.046	2,122.266	757.188
Kerr (133)					
	IH Highways	5.109	20.436	79,890.345	27,562.169
	State Highways, Spurs, Loops, Business Routes	33.084	105.208	324,691.779	32,491.251
	Farm or Ranch to Market Roads and Spurs	4.182	10.680	17,801.275	4,098.149
	Frontage Roads	0.871	1.742	439.855	14.075
	County Total	43.246	138.066	422,823.254	64,165.645

Mileage

by County by Highway System Inside a City (On-System Only)

County	Highway System	Centerline	Lane	DVM	TVM
Kimble (134)					
	IH Highways	0.765	3.060	6,819.160	2,826.193
	US Highways	3.078	8.956	10,411.746	1,805.451
	State Highways, Spurs, Loops, Business Routes	0.875	3.500	1,958.861	364.348
	Farm or Ranch to Market Roads and Spurs	0.583	1.166	322.018	20.931
	Frontage Roads	0.329	0.658	95.081	2.948
	County Total	5.630	17.340	19,606.866	5,019.871
Kinney (136)					
	US Highways	0.771	1.542	2,640.826	388.201
	State Highways, Spurs, Loops, Business Routes	2.206	4.412	1,758.366	320.508
	Farm or Ranch to Market Roads and Spurs	3.186	6.372	4,235.483	275.306
	County Total	6.163	12.326	8,634.675	984.016
Kleberg (137)					
	US Highways	3.472	13.888	58,700.856	21,719.317
	State Highways, Spurs, Loops, Business Routes	9.724	30.618	72,221.840	7,499.810
	Farm or Ranch to Market Roads and Spurs	13.756	39.454	63,546.849	4,505.693
	Park And Recreation Roads	1.173	2.346	460.989	42.411
	Frontage Roads	5.048	9.989	11,070.940	355.148
	County Total	33.173	96.295	206,001.474	34,122.379

Mileage

by County by Highway System Inside a City (On-System Only)

County	Highway System	Centerline	Lane	DVM	TVM
Knox (138)					
	US Highways	3.596	12.408	7,578.296	2,291.133
	State Highways, Spurs, Loops, Business Routes	7.374	15.852	9,495.872	2,558.005
	Farm or Ranch to Market Roads and Spurs	2.692	5.384	1,440.099	406.108
	County Total	13.662	33.644	18,514.267	5,255.246
Lamar (139)					
	US Highways	26.509	91.674	343,256.005	62,805.527
	State Highways, Spurs, Loops, Business Routes	22.428	72.095	158,769.703	32,600.354
	Farm or Ranch to Market Roads and Spurs	24.061	51.330	55,188.435	5,650.623
	Frontage Roads	1.954	3.908	2,713.938	185.567
	County Total	74.952	219.007	559,928.081	101,242.072
Lamb (140)					
	US Highways	14.883	53.152	59,953.048	10,340.272
	State Highways, Spurs, Loops, Business Routes	4.807	12.816	6,333.896	1,722.820
	Farm or Ranch to Market Roads and Spurs	11.023	24.010	15,287.674	2,133.867
	County Total	30.713	89.978	81,574.618	14,196.959

Mileage

by County by Highway System Inside a City (On-System Only)

County	Highway System	Centerline	Lane	DVM	TVM
Lampasas (141)					
	US Highways	12.570	48.256	104,938.682	13,226.355
	State Highways, Spurs, Loops, Business Routes	1.333	2.666	5,977.328	681.415
	Farm or Ranch to Market Roads and Spurs	7.935	15.870	16,586.365	2,127.234
	County Total	21.838	66.792	127,502.375	16,035.005
La Salle (142)					
	IH Highways	1.226	4.904	18,079.515	6,273.592
	State Highways, Spurs, Loops, Business Routes	3.275	11.372	24,823.159	3,423.397
	Farm or Ranch to Market Roads and Spurs	1.115	2.230	5,214.398	603.982
	Frontage Roads	2.362	4.724	7,842.567	251.091
	County Total	7.978	23.230	55,959.639	10,552.062
Lavaca (143)					
	US Highways	10.498	28.955	94,348.468	15,457.162
	State Highways, Spurs, Loops, Business Routes	4.450	10.560	22,739.681	4,253.583
	Farm or Ranch to Market Roads and Spurs	4.684	10.418	8,790.347	1,444.306
	County Total	19.632	49.933	125,878.496	21,155.051

Mileage

by County by Highway System Inside a City (On-System Only)

County	Highway System	Centerline	Lane	DVM	TVM
Lee (144)					
	US Highways	8.429	35.286	110,378.079	21,048.782
	State Highways, Spurs, Loops, Business Routes	1.635	3.270	2,320.950	380.636
	Farm or Ranch to Market Roads and Spurs	3.661	7.322	8,636.101	1,385.414
	County Total	13.725	45.878	121,335.130	22,814.832
Leon (145)					
	IH Highways	2.403	9.612	71,495.327	28,884.112
	US Highways	7.984	16.468	59,420.519	13,131.935
	State Highways, Spurs, Loops, Business Routes	8.341	16.682	24,852.748	2,391.907
	Farm or Ranch to Market Roads and Spurs	8.218	16.436	10,256.974	1,487.528
	Frontage Roads	3.635	7.270	1,451.060	43.610
	County Total	30.581	66.468	167,476.628	45,939.092
Liberty (146)					
	US Highways	24.893	90.789	413,291.163	64,140.681
	State Highways, Spurs, Loops, Business Routes	32.673	96.684	288,021.667	32,721.969
	Farm or Ranch to Market Roads and Spurs	40.522	83.454	116,971.056	13,710.130
	Frontage Roads	7.132	14.264	9,128.284	291.492
	County Total	105.220	285.191	827,412.170	110,864.272

Mileage

by County by Highway System Inside a City (On-System Only)

County	Highway System	Centerline	Lane	DVM	TVM
Limestone (147)					
	US Highways	3.039	8.884	35,034.391	5,745.640
	State Highways, Spurs, Loops, Business Routes	16.048	40.805	78,764.191	15,187.985
	Farm or Ranch to Market Roads and Spurs	12.008	24.016	19,192.141	2,195.451
	County Total	31.095	73.705	132,990.723	23,129.076
Lipscomb (148)					
	US Highways	0.936	3.658	2,021.056	705.349
	State Highways, Spurs, Loops, Business Routes	4.884	11.269	7,096.734	1,350.356
	Farm or Ranch to Market Roads and Spurs	3.252	6.664	1,474.361	181.346
	County Total	9.072	21.591	10,592.151	2,237.051
Live Oak (149)					
	US Highways	4.267	16.954	50,927.894	16,309.307
	State Highways, Spurs, Loops, Business Routes	2.111	5.040	18,243.075	3,921.296
	County Total	6.378	21.994	69,170.969	20,230.603
Llano (150)					
	State Highways, Spurs, Loops, Business Routes	7.232	23.854	34,467.043	4,975.351
	Farm or Ranch to Market Roads and Spurs	6.876	13.752	16,942.708	1,393.724
	County Total	14.108	37.606	51,409.751	6,369.075

Mileage

by County by Highway System Inside a City (On-System Only)

County	Highway System	Centerline	Lane	DVM	TVM
Lubbock (152)					
	IH Highways	12.068	64.446	340,528.122	50,844.194
	US Highways	45.013	200.878	625,841.842	95,723.385
	State Highways, Spurs, Loops, Business Routes	50.570	209.355	912,007.730	146,364.154
	Farm or Ranch to Market Roads and Spurs	47.445	143.899	286,924.670	26,206.056
	Frontage Roads	110.224	243.386	348,160.801	11,144.949
	County Total	265.320	861.964	2,513,463.165	330,282.738
Lynn (153)					
	US Highways	4.048	14.512	14,946.973	2,523.481
	State Highways, Spurs, Loops, Business Routes	2.684	7.262	2,374.857	159.115
	Farm or Ranch to Market Roads and Spurs	4.267	10.496	2,652.990	486.713
	Frontage Roads	3.192	6.384	1,022.274	32.642
	County Total	14.191	38.654	20,997.094	3,201.951
Madison (154)					
	IH Highways	1.501	6.004	45,666.955	18,449.450
	US Highways	3.129	6.258	29,394.765	4,291.636
	State Highways, Spurs, Loops, Business Routes	8.212	19.298	30,766.872	4,366.544
	Farm or Ranch to Market Roads and Spurs	2.858	5.716	3,410.584	340.731
	Frontage Roads	1.979	3.958	568.382	17.748
	County Total	17.679	41.234	109,807.558	27,466.108

Mileage

by County by Highway System Inside a City (On-System Only)

County	Highway System	Centerline	Lane	DVM	TVM
Marion (155)					
	US Highways	2.196	8.784	28,257.724	12,687.718
	State Highways, Spurs, Loops, Business Routes	2.268	6.148	11,867.381	2,131.184
	Farm or Ranch to Market Roads and Spurs	1.198	2.422	2,138.130	288.648
	County Total	5.662	17.354	42,263.235	15,107.549
Martin (156)					
	IH Highways	1.350	5.400	29,012.172	9,980.187
	State Highways, Spurs, Loops, Business Routes	4.399	12.304	24,333.350	6,704.156
	Farm or Ranch to Market Roads and Spurs	0.769	1.538	463.598	133.980
	Frontage Roads	2.702	5.404	974.424	31.922
	County Total	9.220	24.646	54,783.544	16,850.245
Mason (157)					
	US Highways	2.213	8.852	13,249.010	3,921.707
	State Highways, Spurs, Loops, Business Routes	1.573	5.418	2,962.897	471.101
	Farm or Ranch to Market Roads and Spurs	2.467	4.934	2,248.544	234.953
	County Total	6.253	19.204	18,460.451	4,627.761
Matagorda (158)					
	State Highways, Spurs, Loops, Business Routes	19.984	66.410	150,954.981	16,347.222
	Farm or Ranch to Market Roads and Spurs	1.266	3.752	10,420.178	385.547
	County Total	21.250	70.162	161,375.159	16,732.768

Mileage

by County by Highway System Inside a City (On-System Only)

County	Highway System	Centerline	Lane	DVM	TVM
Maverick (159)					
	US Highways	7.419	30.458	130,592.245	9,985.622
	State Highways, Spurs, Loops, Business Routes	4.956	14.320	33,744.951	7,064.575
	Farm or Ranch to Market Roads and Spurs	5.018	16.040	68,451.394	7,274.835
	County Total	17.393	60.818	232,788.590	24,325.033
McCulloch (160)					
	US Highways	8.052	24.554	46,186.212	10,098.121
	Farm or Ranch to Market Roads and Spurs	13.269	26.538	8,556.221	1,124.352
	County Total	21.321	51.092	54,742.433	11,222.473
McLennan (161)					
	IH Highways	24.907	119.374	1,706,021.828	484,542.089
	US Highways	36.255	141.360	599,339.681	41,344.684
	State Highways, Spurs, Loops, Business Routes	51.805	211.723	638,382.014	103,416.324
	Farm or Ranch to Market Roads and Spurs	80.791	218.240	510,735.289	57,673.699
	Frontage Roads	93.616	187.665	310,818.531	9,861.751
	County Total	287.374	878.362	3,765,297.343	696,838.547

Mileage

by County by Highway System Inside a City (On-System Only)

County	Highway System	Centerline	Lane	DVM	TVM
Medina (163)					
	IH Highways	2.037	8.148	54,536.601	15,706.541
	US Highways	7.077	28.776	111,347.048	11,717.953
	State Highways, Spurs, Loops, Business Routes	7.264	20.346	38,406.158	3,990.821
	Farm or Ranch to Market Roads and Spurs	10.887	21.774	29,183.887	4,317.693
	Frontage Roads	2.011	4.022	5,280.048	168.962
	County Total	29.276	83.066	238,753.742	35,901.971
Menard (164)					
	US Highways	3.017	10.935	16,330.592	4,537.957
	Farm or Ranch to Market Roads and Spurs	1.176	2.352	681.322	44.286
	County Total	4.193	13.287	17,011.914	4,582.243
Midland (165)					
	IH Highways	7.439	29.756	296,865.077	102,121.586
	State Highways, Spurs, Loops, Business Routes	49.784	211.757	1,032,735.869	77,669.180
	Farm or Ranch to Market Roads and Spurs	3.728	13.436	56,163.426	25,072.580
	Frontage Roads	60.583	123.706	206,577.661	6,609.203
	County Total	121.534	378.655	1,592,342.033	211,472.549

Mileage

by County by Highway System Inside a City (On-System Only)

County	Highway System	Centerline	Lane	DVM	TVM
Milam (166)					
	US Highways	15.430	40.290	126,283.484	38,657.878
	State Highways, Spurs, Loops, Business Routes	0.957	1.914	5,504.664	1,937.642
	Farm or Ranch to Market Roads and Spurs	8.842	17.684	10,437.143	1,266.077
	County Total	25.229	59.888	142,225.291	41,861.597
Mills (167)					
	US Highways	2.542	6.022	12,664.360	2,680.622
	State Highways, Spurs, Loops, Business Routes	0.891	1.782	1,585.326	198.046
	Farm or Ranch to Market Roads and Spurs	1.711	3.422	1,903.808	249.544
	County Total	5.144	11.226	16,153.494	3,128.213
Mitchell (168)					
	IH Highways	3.831	15.324	59,435.397	24,665.690
	State Highways, Spurs, Loops, Business Routes	9.200	18.400	25,731.536	6,951.088
	Farm or Ranch to Market Roads and Spurs	4.323	8.646	2,220.808	683.314
	Frontage Roads	7.396	14.792	4,619.332	148.735
	County Total	24.750	57.162	92,007.073	32,448.827

Mileage

by County by Highway System Inside a City (On-System Only)

County	Highway System	Centerline	Lane	DVM	TVM
Montague (169)					
	US Highways	9.717	31.696	85,325.365	23,938.592
	State Highways, Spurs, Loops, Business Routes	3.908	11.432	18,160.566	3,496.915
	Farm or Ranch to Market Roads and Spurs	9.441	19.298	15,852.093	3,766.218
	Frontage Roads	4.323	8.646	1,661.107	52.234
	County Total	27.389	71.072	120,999.131	31,253.958
Montgomery (170)					
	IH Highways	20.239	109.354	1,848,151.108	231,654.269
	State Highways, Spurs, Loops, Business Routes	45.675	148.367	715,741.971	95,428.917
	Farm or Ranch to Market Roads and Spurs	37.207	82.236	437,406.286	40,764.967
	Frontage Roads	37.636	77.094	384,862.377	12,315.496
	County Total	140.757	417.051	3,386,161.742	380,163.649
Moore (171)					
	US Highways	5.091	19.576	59,323.424	29,131.016
	State Highways, Spurs, Loops, Business Routes	1.571	6.236	9,715.353	2,059.655
	Farm or Ranch to Market Roads and Spurs	3.638	9.910	14,599.334	5,030.749
	Frontage Roads	0.692	2.436	60.204	2.047
	County Total	10.992	38.158	83,698.315	36,223.467

Mileage

by County by Highway System Inside a City (On-System Only)

County	Highway System	Centerline	Lane	DVM	TVM
Morris (172)					
	US Highways	10.536	42.144	59,865.160	8,072.173
	State Highways, Spurs, Loops, Business Routes	5.643	15.142	20,916.511	2,646.965
	Farm or Ranch to Market Roads and Spurs	4.250	9.748	6,326.582	854.089
	County Total	20.429	67.034	87,108.253	11,573.227
Motley (173)					
	US Highways	1.107	2.214	1,375.723	210.486
	State Highways, Spurs, Loops, Business Routes	2.961	5.922	1,053.332	107.887
	Farm or Ranch to Market Roads and Spurs	3.232	7.020	736.399	66.276
	County Total	7.300	15.156	3,165.454	384.649
Nacogdoches (174)					
	US Highways	12.095	48.380	238,410.881	51,019.929
	State Highways, Spurs, Loops, Business Routes	32.430	102.660	261,758.835	37,861.849
	Farm or Ranch to Market Roads and Spurs	33.091	88.278	154,591.181	14,326.032
	County Total	77.616	239.318	654,760.897	103,207.809

Mileage

by County by Highway System Inside a City (On-System Only)

County	Highway System	Centerline	Lane	DVM	TVM
Navarro (175)					
	IH Highways	14.495	57.980	511,957.070	149,011.704
	US Highways	11.622	23.766	56,182.661	6,573.371
	State Highways, Spurs, Loops, Business Routes	38.018	135.588	301,527.418	46,547.657
	Farm or Ranch to Market Roads and Spurs	34.169	68.338	43,301.590	3,490.621
	Frontage Roads	23.993	47.986	15,476.255	494.062
	County Total	122.297	333.658	928,444.994	206,117.415
Newton (176)					
	US Highways	6.027	12.518	27,744.297	7,851.636
	State Highways, Spurs, Loops, Business Routes	9.055	18.110	15,743.254	2,855.193
	Farm or Ranch to Market Roads and Spurs	0.509	1.018	211.645	37.673
	County Total	15.591	31.646	43,699.196	10,744.502
Nolan (177)					
	IH Highways	4.971	19.884	114,432.123	40,422.646
	US Highways	0.509	2.036	4,693.440	1,337.630
	State Highways, Spurs, Loops, Business Routes	14.029	44.986	48,753.660	13,969.827
	Farm or Ranch to Market Roads and Spurs	6.008	14.324	6,902.914	3,140.826
	Frontage Roads	9.942	19.884	5,077.315	163.598
	County Total	35.459	101.114	179,859.452	59,034.528

Mileage

by County by Highway System Inside a City (On-System Only)

County	Highway System	Centerline	Lane	DVM	TVM
Nueces (178)					
	IH Highways	21.818	120.109	1,054,925.627	179,060.529
	US Highways	10.334	51.846	362,400.470	45,223.962
	State Highways, Spurs, Loops, Business Routes	106.303	419.545	2,401,824.897	180,262.956
	Farm or Ranch to Market Roads and Spurs	41.277	113.199	328,952.910	29,392.675
	Park And Recreation Roads	8.773	35.092	151,500.474	13,938.044
	Frontage Roads	95.171	198.342	365,627.594	11,650.376
	County Total	283.676	938.133	4,665,231.972	459,528.542
Ochiltree (179)					
	US Highways	4.523	13.854	36,380.862	16,634.354
	State Highways, Spurs, Loops, Business Routes	7.450	14.900	14,564.474	3,002.101
	Farm or Ranch to Market Roads and Spurs	0.621	1.242	1,820.793	223.958
	County Total	12.594	29.996	52,766.129	19,860.412
Oldham (180)					
	IH Highways	0.366	1.464	4,199.966	1,894.185
	US Highways	1.140	2.382	3,956.199	1,970.187
	State Highways, Spurs, Loops, Business Routes	2.562	8.560	1,701.767	318.746
	Frontage Roads	0.203	0.406	5.278	0.000
	County Total	4.271	12.812	9,863.210	4,183.118

Mileage

by County by Highway System Inside a City (On-System Only)

County	Highway System	Centerline	Lane	DVM	TVM
Orange (181)					
	IH Highways	22.548	101.772	1,168,004.070	309,013.544
	State Highways, Spurs, Loops, Business Routes	34.915	121.012	388,216.889	45,220.294
	Farm or Ranch to Market Roads and Spurs	39.884	87.616	216,957.261	9,546.119
	Frontage Roads	39.636	79.272	82,813.552	2,649.915
	County Total	136.983	389.672	1,855,991.772	366,429.872
Palo Pinto (182)					
	IH Highways	0.314	1.256	5,922.513	2,410.463
	US Highways	9.484	27.630	97,084.799	12,771.023
	State Highways, Spurs, Loops, Business Routes	8.165	16.706	8,593.681	1,842.102
	Farm or Ranch to Market Roads and Spurs	11.372	23.338	26,724.266	3,669.008
	Frontage Roads	0.628	1.256	111.165	3.912
	County Total	29.963	70.186	138,436.424	20,696.507
Panola (183)					
	US Highways	4.033	16.080	48,044.671	15,691.977
	State Highways, Spurs, Loops, Business Routes	15.474	39.696	95,303.880	27,802.812
	Farm or Ranch to Market Roads and Spurs	12.164	24.328	16,441.814	2,116.909
	County Total	31.671	80.104	159,790.365	45,611.698

Mileage

by County by Highway System Inside a City (On-System Only)

County	Highway System	Centerline	Lane	DVM	TVM
Parker (184)					
	IH Highways	15.984	75.980	774,755.588	213,979.283
	US Highways	13.626	54.804	215,468.603	12,027.305
	State Highways, Spurs, Loops, Business Routes	14.283	45.206	205,196.468	19,004.329
	Farm or Ranch to Market Roads and Spurs	35.848	82.009	216,119.438	30,732.935
	Park And Recreation Roads	0.453	0.906	122.763	26.517
	Frontage Roads	23.103	46.206	75,897.453	2,428.766
	County Total	103.297	305.111	1,487,560.313	278,199.135
Parmer (185)					
	US Highways	4.488	19.518	29,486.129	8,809.077
	State Highways, Spurs, Loops, Business Routes	3.011	10.860	5,821.522	1,468.258
	Farm or Ranch to Market Roads and Spurs	3.714	8.920	4,189.080	544.664
	County Total	11.213	39.298	39,496.731	10,822.000
Pecos (186)					
	IH Highways	5.452	21.808	29,573.184	11,917.993
	US Highways	7.217	27.002	31,307.487	9,836.351
	State Highways, Spurs, Loops, Business Routes	3.317	12.526	14,333.603	2,251.127
	Farm or Ranch to Market Roads and Spurs	1.312	5.248	6,109.489	2,737.051
	Frontage Roads	10.769	21.538	3,935.887	123.041
	County Total	28.067	88.122	85,259.650	26,865.562

Mileage

by County by Highway System Inside a City (On-System Only)

County	Highway System	Centerline	Lane	DVM	TVM
Polk (187)					
	US Highways	20.956	70.895	274,536.289	74,100.058
	State Highways, Spurs, Loops, Business Routes	9.443	31.637	56,382.740	11,149.015
	Farm or Ranch to Market Roads and Spurs	8.306	16.612	20,826.626	1,813.623
	Frontage Roads	7.575	15.150	39,696.481	1,270.183
	County Total	46.280	134.294	391,442.136	88,332.879
Potter (188)					
	IH Highways	15.158	89.353	858,772.403	105,259.049
	US Highways	14.651	74.847	220,801.956	52,641.841
	State Highways, Spurs, Loops, Business Routes	32.260	108.091	230,908.078	47,225.015
	Farm or Ranch to Market Roads and Spurs	6.610	18.150	33,055.272	7,093.151
	Frontage Roads	45.759	91.518	111,869.340	3,582.001
	County Total	114.438	381.959	1,455,407.049	215,801.057
Presidio (189)					
	US Highways	5.008	12.779	11,905.180	1,098.802
	State Highways, Spurs, Loops, Business Routes	3.139	6.278	8,249.241	263.172
	Farm or Ranch to Market Roads and Spurs	3.168	6.336	11,521.684	253.477
	County Total	11.315	25.393	31,676.105	1,615.451

Mileage

by County by Highway System Inside a City (On-System Only)

County	Highway System	Centerline	Lane	DVM	TVM
Rains (190)					
	US Highways	4.409	10.418	32,091.755	3,337.543
	State Highways, Spurs, Loops, Business Routes	5.594	11.188	23,095.597	4,040.563
	Farm or Ranch to Market Roads and Spurs	4.199	8.398	4,195.920	306.302
	County Total	14.202	30.004	59,383.272	7,684.407
Randall (191)					
	IH Highways	8.188	41.066	286,701.663	36,446.150
	US Highways	7.100	28.400	86,951.127	21,908.160
	State Highways, Spurs, Loops, Business Routes	11.865	40.674	91,789.028	16,363.612
	Farm or Ranch to Market Roads and Spurs	5.346	14.896	36,809.948	7,546.039
	Frontage Roads	24.038	48.076	41,364.175	1,323.100
	County Total	56.537	173.112	543,615.941	83,587.061
Reagan (192)					
	US Highways	1.521	5.018	18,598.736	1,804.077
	State Highways, Spurs, Loops, Business Routes	1.316	2.632	9,170.806	2,100.115
	County Total	2.837	7.650	27,769.542	3,904.192

Mileage

by County by Highway System Inside a City (On-System Only)

County	Highway System	Centerline	Lane	DVM	TVM
Real (193)					
	US Highways	0.948	1.896	1,755.636	293.191
	State Highways, Spurs, Loops, Business Routes	0.956	1.912	1,754.888	691.426
	Farm or Ranch to Market Roads and Spurs	1.115	2.230	1,581.735	122.116
	County Total	3.019	6.038	5,092.259	1,106.733
Red River (194)					
	US Highways	7.556	15.112	34,651.481	7,187.967
	State Highways, Spurs, Loops, Business Routes	7.079	14.158	15,734.434	3,428.518
	Farm or Ranch to Market Roads and Spurs	7.672	15.344	4,851.818	1,149.881
	County Total	22.307	44.614	55,237.733	11,766.366
Reeves (195)					
	IH Highways	5.012	20.048	32,926.958	14,059.811
	US Highways	3.017	10.482	30,142.042	12,019.724
	State Highways, Spurs, Loops, Business Routes	6.679	18.734	34,491.630	1,411.547
	Farm or Ranch to Market Roads and Spurs	3.161	8.856	13,793.582	6,170.263
	Frontage Roads	6.298	12.596	4,574.710	144.057
	County Total	24.167	70.716	115,928.922	33,805.402

Mileage

by County by Highway System Inside a City (On-System Only)

County	Highway System	Centerline	Lane	DVM	TVM
Refugio (196)					
	US Highways	3.110	12.096	41,628.092	14,681.857
	Farm or Ranch to Market Roads and Spurs	7.225	15.812	15,754.187	1,142.241
	County Total	10.335	27.908	57,382.279	15,824.099
Roberts (197)					
	US Highways	1.736	3.616	4,035.480	1,408.383
	Farm or Ranch to Market Roads and Spurs	1.695	3.390	1,932.103	318.797
	County Total	3.431	7.006	5,967.583	1,727.180
Robertson (198)					
	US Highways	7.896	25.748	95,786.755	28,700.600
	State Highways, Spurs, Loops, Business Routes	3.738	11.842	28,473.800	11,253.228
	Farm or Ranch to Market Roads and Spurs	11.305	22.610	15,340.049	1,587.478
	County Total	22.939	60.200	139,600.604	41,541.306
Rockwall (199)					
	IH Highways	14.993	68.640	860,188.049	114,405.011
	State Highways, Spurs, Loops, Business Routes	28.663	76.066	381,274.708	46,799.820
	Farm or Ranch to Market Roads and Spurs	38.376	81.240	221,291.243	15,368.427
	Frontage Roads	24.868	49.736	101,851.576	3,259.250
	County Total	106.900	275.682	1,564,605.576	179,832.508

Mileage

by County by Highway System Inside a City (On-System Only)

County	Highway System	Centerline	Lane	DVM	TVM
Runnels (200)					
	US Highways	7.359	24.950	37,448.319	5,874.294
	State Highways, Spurs, Loops, Business Routes	12.270	24.790	16,471.223	4,020.193
	Farm or Ranch to Market Roads and Spurs	5.044	10.088	3,439.230	475.777
	Frontage Roads	1.707	3.414	404.332	12.248
	County Total	26.380	63.242	57,763.104	10,382.512
Rusk (201)					
	US Highways	11.852	42.152	123,676.532	33,612.770
	State Highways, Spurs, Loops, Business Routes	25.150	67.170	123,594.806	26,786.503
	Farm or Ranch to Market Roads and Spurs	18.301	37.046	28,153.617	2,358.218
	County Total	55.303	146.368	275,424.955	62,757.492
Sabine (202)					
	US Highways	0.146	0.292	503.992	135.574
	State Highways, Spurs, Loops, Business Routes	3.697	7.394	14,652.617	2,113.284
	Farm or Ranch to Market Roads and Spurs	7.409	14.818	15,925.640	2,855.259
	County Total	11.252	22.504	31,082.249	5,104.116

Mileage

by County by Highway System Inside a City (On-System Only)

County	Highway System	Centerline	Lane	DVM	TVM
San Augustine (203)					
	US Highways	2.129	5.593	9,611.661	2,585.537
	State Highways, Spurs, Loops, Business Routes	7.134	14.268	17,767.174	2,344.547
	Farm or Ranch to Market Roads and Spurs	4.591	9.182	3,961.743	268.978
	County Total	13.854	29.043	31,340.578	5,199.061
San Jacinto (204)					
	US Highways	5.868	21.485	88,802.623	26,477.555
	State Highways, Spurs, Loops, Business Routes	9.953	19.906	41,073.918	3,280.359
	Farm or Ranch to Market Roads and Spurs	4.056	8.648	4,850.300	766.249
	Frontage Roads	6.530	13.060	10,744.715	344.178
	County Total	26.407	63.099	145,471.556	30,868.340
San Patricio (205)					
	US Highways	10.457	48.738	292,052.904	25,334.621
	State Highways, Spurs, Loops, Business Routes	19.312	70.157	191,899.286	30,027.243
	Farm or Ranch to Market Roads and Spurs	23.833	66.797	114,347.039	8,543.320
	Frontage Roads	11.170	23.731	27,828.994	891.311
	County Total	64.772	209.423	626,128.223	64,796.495

Mileage

by County by Highway System Inside a City (On-System Only)

County	Highway System	Centerline	Lane	DVM	TVM
San Saba (206)					
	US Highways	4.252	8.504	13,955.842	2,149.200
	State Highways, Spurs, Loops, Business Routes	0.645	1.290	1,324.248	177.449
	Farm or Ranch to Market Roads and Spurs	2.073	4.146	1,850.725	238.330
	County Total	6.970	13.940	17,130.815	2,564.979
Schleicher (207)					
	US Highways	2.548	8.910	8,148.861	1,663.546
	Farm or Ranch to Market Roads and Spurs	0.721	1.958	720.552	62.688
	County Total	3.269	10.868	8,869.413	1,726.234
Scurry (208)					
	US Highways	7.786	29.264	52,421.629	17,675.701
	State Highways, Spurs, Loops, Business Routes	6.381	23.558	35,938.499	7,334.855
	Farm or Ranch to Market Roads and Spurs	4.615	15.026	17,686.055	1,825.441
	Frontage Roads	4.364	8.728	4,581.024	146.572
	County Total	23.146	76.576	110,627.207	26,982.569
Shackelford (209)					
	US Highways	2.622	7.946	10,196.918	2,246.070
	State Highways, Spurs, Loops, Business Routes	1.197	2.668	1,170.432	255.154
	Farm or Ranch to Market Roads and Spurs	2.522	5.180	1,344.788	38.361
	County Total	6.341	15.794	12,712.138	2,539.585

Mileage

by County by Highway System Inside a City (On-System Only)

County	Highway System	Centerline	Lane	DVM	TVM
Shelby (210)					
	US Highways	13.672	46.718	101,553.362	25,722.545
	State Highways, Spurs, Loops, Business Routes	13.177	30.009	57,713.936	9,236.322
	Farm or Ranch to Market Roads and Spurs	25.801	51.602	15,713.020	1,149.828
	County Total	52.650	128.329	174,980.318	36,108.694
Sherman (211)					
	US Highways	4.241	9.178	19,488.404	11,130.234
	State Highways, Spurs, Loops, Business Routes	0.552	1.104	618.792	131.184
	Farm or Ranch to Market Roads and Spurs	0.400	0.800	160.675	66.519
	County Total	5.193	11.082	20,267.871	11,327.937
Smith (212)					
	IH Highways	3.739	14.956	114,919.274	37,578.603
	US Highways	30.880	130.168	600,303.748	42,404.115
	State Highways, Spurs, Loops, Business Routes	56.283	242.521	970,442.599	168,621.618
	Farm or Ranch to Market Roads and Spurs	30.696	84.180	245,794.778	6,250.845
	Frontage Roads	1.937	3.874	4,742.988	151.951
	County Total	123.535	475.699	1,936,203.387	255,007.131

Mileage

by County by Highway System Inside a City (On-System Only)

County	Highway System	Centerline	Lane	DVM	TVM
Somervell (213)					
	US Highways	2.751	10.888	29,484.536	3,480.660
	State Highways, Spurs, Loops, Business Routes	2.048	4.096	8,144.936	1,368.349
	Farm or Ranch to Market Roads and Spurs	2.736	5.472	4,409.771	952.511
	County Total	7.535	20.456	42,039.243	5,801.520
Starr (214)					
	US Highways	12.273	43.902	259,043.598	22,526.921
	State Highways, Spurs, Loops, Business Routes	0.050	0.100	77.900	8.803
	Farm or Ranch to Market Roads and Spurs	2.561	6.896	20,797.031	3,298.871
	County Total	14.884	50.898	279,918.529	25,834.594
Stephens (215)					
	US Highways	5.521	21.932	44,140.412	10,068.466
	Farm or Ranch to Market Roads and Spurs	2.092	4.283	3,020.675	347.378
	County Total	7.613	26.215	47,161.087	10,415.843
Sterling (216)					
	US Highways	1.419	4.948	13,935.229	2,273.938
	State Highways, Spurs, Loops, Business Routes	0.148	0.296	299.108	81.357
	County Total	1.567	5.244	14,234.337	2,355.296

Mileage

by County by Highway System Inside a City (On-System Only)

County	Highway System	Centerline	Lane	DVM	TVM
Stonewall (217)					
	US Highways	2.412	6.852	5,570.807	1,630.256
	Farm or Ranch to Market Roads and Spurs	2.536	5.072	903.557	211.650
	County Total	4.948	11.924	6,474.364	1,841.905
Sutton (218)					
	IH Highways	0.487	1.948	4,116.654	1,963.644
	US Highways	1.808	4.192	8,274.215	2,161.256
	State Highways, Spurs, Loops, Business Routes	1.480	3.130	2,201.210	268.548
	Farm or Ranch to Market Roads and Spurs	0.532	1.064	321.328	33.418
	Frontage Roads	1.171	2.342	469.739	14.685
	County Total	5.478	12.676	15,383.146	4,441.551
Swisher (219)					
	IH Highways	1.507	6.028	11,271.067	2,671.243
	US Highways	3.212	12.848	5,308.937	833.503
	State Highways, Spurs, Loops, Business Routes	4.289	12.824	7,341.436	1,687.524
	Farm or Ranch to Market Roads and Spurs	3.465	9.494	4,721.151	1,464.160
	Frontage Roads	3.014	6.028	70.563	0.528
	County Total	15.487	47.222	28,713.154	6,656.959

Mileage

by County by Highway System Inside a City (On-System Only)

County	Highway System	Centerline	Lane	DVM	TVM
Tarrant (220)					
	IH Highways	123.794	785.684	13,986,785.245	1,370,312.750
	US Highways	52.105	239.578	1,870,621.171	235,963.368
	State Highways, Spurs, Loops, Business Routes	206.470	998.633	9,824,657.068	583,480.752
	Farm or Ranch to Market Roads and Spurs	95.217	386.229	2,249,319.456	108,580.966
	PASS Routes	4.602	27.092	93,561.698	2,526.166
	Frontage Roads	332.592	743.062	1,538,732.241	48,814.130
	County Total	814.780	3,180.278	29,563,676.879	2,349,678.133
Taylor (221)					
	IH Highways	17.249	68.996	426,734.484	137,537.364
	US Highways	20.072	85.539	372,600.588	40,450.183
	State Highways, Spurs, Loops, Business Routes	38.259	147.639	389,603.833	49,384.135
	Farm or Ranch to Market Roads and Spurs	41.062	103.702	165,054.035	25,434.138
	Frontage Roads	74.557	149.743	187,008.705	5,989.824
	County Total	191.199	555.619	1,541,001.645	258,795.644

Mileage

by County by Highway System Inside a City (On-System Only)

County	Highway System	Centerline	Lane	DVM	TVM
Terry (223)					
	US Highways	9.050	32.314	66,672.427	11,907.976
	State Highways, Spurs, Loops, Business Routes	2.223	4.446	5,332.025	1,216.928
	Farm or Ranch to Market Roads and Spurs	2.009	4.018	872.738	168.627
	Frontage Roads	2.714	5.428	539.025	17.058
	County Total	15.996	46.206	73,416.215	13,310.588
Throckmorton (224)					
	US Highways	4.519	12.812	7,580.373	1,339.049
	Farm or Ranch to Market Roads and Spurs	1.163	2.326	320.090	90.265
	County Total	5.682	15.138	7,900.463	1,429.314
Titus (225)					
	IH Highways	4.634	18.536	91,369.753	26,990.214
	US Highways	7.499	23.714	43,772.845	8,119.279
	State Highways, Spurs, Loops, Business Routes	11.523	38.873	145,508.581	25,482.777
	Farm or Ranch to Market Roads and Spurs	8.066	16.132	26,159.881	3,250.602
	Frontage Roads	6.167	12.334	6,569.647	211.332
	County Total	37.889	109.589	313,380.707	64,054.203

Mileage

by County by Highway System Inside a City (On-System Only)

County	Highway System	Centerline	Lane	DVM	TVM
Tom Green (226)					
	US Highways	21.340	96.494	443,619.442	53,903.156
	State Highways, Spurs, Loops, Business Routes	18.285	70.598	274,980.256	28,533.870
	Farm or Ranch to Market Roads and Spurs	17.401	69.548	142,478.318	6,777.519
	Frontage Roads	31.254	63.088	121,421.253	3,538.487
	County Total	88.280	299.728	982,499.269	92,753.033
Travis (227)					
	IH Highways	26.873	171.534	3,918,081.308	501,016.864
	US Highways	47.043	236.434	2,596,540.129	160,768.864
	State Highways, Spurs, Loops, Business Routes	87.362	413.142	3,921,918.434	163,053.148
	Farm or Ranch to Market Roads and Spurs	83.072	299.893	1,768,332.568	76,379.792
	Frontage Roads	167.847	418.625	2,191,158.723	70,038.681
	County Total	412.197	1,539.628	14,396,031.162	971,257.349
Trinity (228)					
	US Highways	2.255	4.510	9,183.927	2,437.249
	State Highways, Spurs, Loops, Business Routes	4.695	10.148	23,914.426	4,310.103
	Farm or Ranch to Market Roads and Spurs	3.023	6.046	5,433.419	418.655
	County Total	9.973	20.704	38,531.772	7,166.007

Mileage

by County by Highway System Inside a City (On-System Only)

County	Highway System	Centerline	Lane	DVM	TVM
Tyler (229)					
	US Highways	13.057	35.170	60,215.820	11,215.892
	Farm or Ranch to Market Roads and Spurs	3.689	7.378	2,891.471	547.367
	County Total	16.746	42.548	63,107.291	11,763.258
Upshur (230)					
	US Highways	9.697	37.939	106,408.698	14,746.564
	State Highways, Spurs, Loops, Business Routes	8.535	25.720	64,775.999	7,614.224
	Farm or Ranch to Market Roads and Spurs	14.346	28.692	25,662.361	1,562.283
	County Total	32.578	92.351	196,847.058	23,923.072
Upton (231)					
	US Highways	3.363	11.390	11,453.208	2,204.789
	State Highways, Spurs, Loops, Business Routes	1.764	3.528	4,171.873	1,898.549
	Farm or Ranch to Market Roads and Spurs	1.620	5.322	4,927.300	2,907.107
	County Total	6.747	20.240	20,552.381	7,010.445
Uvalde (232)					
	US Highways	9.894	37.752	123,428.959	23,069.411
	State Highways, Spurs, Loops, Business Routes	1.772	3.544	5,681.720	1,018.398
	Farm or Ranch to Market Roads and Spurs	10.491	24.953	34,992.896	4,737.681
	County Total	22.157	66.249	164,103.575	28,825.490

Mileage

by County by Highway System Inside a City (On-System Only)

County	Highway System	Centerline	Lane	DVM	TVM
Val Verde (233)					
	US Highways	13.890	52.706	160,727.531	11,515.236
	State Highways, Spurs, Loops, Business Routes	2.752	9.560	22,329.442	2,433.150
	Farm or Ranch to Market Roads and Spurs	0.237	0.474	874.293	56.829
	County Total	16.879	62.740	183,931.266	14,005.215
Van Zandt (234)					
	IH Highways	9.089	36.356	311,399.137	101,827.518
	US Highways	11.877	46.466	73,580.367	9,522.184
	State Highways, Spurs, Loops, Business Routes	12.690	31.960	94,640.466	14,120.729
	Farm or Ranch to Market Roads and Spurs	18.047	36.926	43,495.101	4,211.838
	Frontage Roads	13.045	26.090	4,024.511	132.149
	County Total	64.748	177.798	527,139.582	129,814.418
Victoria (235)					
	US Highways	20.991	86.536	345,207.831	71,837.226
	State Highways, Spurs, Loops, Business Routes	20.656	88.928	396,489.832	35,304.077
	Farm or Ranch to Market Roads and Spurs	3.289	12.770	13,936.799	3,292.526
	Frontage Roads	14.523	30.518	66,796.242	2,140.011
	County Total	59.459	218.752	822,430.704	112,573.839

Mileage

by County by Highway System Inside a City (On-System Only)

County	Highway System	Centerline	Lane	DVM	TVM
Walker (236)					
	IH Highways	11.762	47.048	425,791.261	115,330.665
	US Highways	3.803	13.360	50,597.344	6,815.920
	State Highways, Spurs, Loops, Business Routes	27.587	79.512	214,668.532	28,994.423
	Farm or Ranch to Market Roads and Spurs	15.563	39.444	70,504.620	5,746.355
	Park And Recreation Roads	1.274	2.548	1,163.201	58.160
	Frontage Roads	20.367	38.700	75,711.284	2,417.334
	County Total	80.356	220.612	838,436.242	159,362.857
Waller (237)					
	IH Highways	1.994	8.626	103,460.094	36,004.113
	US Highways	7.141	23.724	152,822.925	23,258.638
	State Highways, Spurs, Loops, Business Routes	7.788	29.834	44,481.829	3,694.972
	Farm or Ranch to Market Roads and Spurs	17.501	37.250	74,795.896	14,907.050
	Frontage Roads	2.770	5.540	3,177.247	77.965
	County Total	37.194	104.974	378,737.991	77,942.738

Mileage

by County by Highway System Inside a City (On-System Only)

County	Highway System	Centerline	Lane	DVM	TVM
Ward (238)					
	IH Highways	4.598	18.392	46,075.169	10,459.063
	State Highways, Spurs, Loops, Business Routes	20.197	60.830	77,739.122	16,937.695
	Farm or Ranch to Market Roads and Spurs	3.897	7.794	8,113.659	3,042.767
	Frontage Roads	6.805	13.610	3,799.187	121.719
	County Total	35.497	100.626	135,727.137	30,561.244
Washington (239)					
	US Highways	6.275	24.616	101,959.748	17,027.278
	State Highways, Spurs, Loops, Business Routes	12.124	39.310	106,022.186	19,498.487
	Farm or Ranch to Market Roads and Spurs	9.562	21.895	45,164.215	5,139.947
	Frontage Roads	8.250	16.500	39,525.413	1,563.776
	County Total	36.211	102.321	292,671.562	43,229.487
Webb (240)					
	IH Highways	14.765	75.809	605,469.286	153,527.676
	US Highways	22.657	98.877	520,086.427	67,478.660
	State Highways, Spurs, Loops, Business Routes	25.591	102.593	551,591.951	63,227.280
	Farm or Ranch to Market Roads and Spurs	21.998	92.716	304,098.377	24,975.842
	Frontage Roads	37.556	84.884	192,914.771	6,312.372
	County Total	122.567	454.879	2,174,160.812	315,521.831

Mileage

by County by Highway System Inside a City (On-System Only)

County	Highway System	Centerline	Lane	DVM	TVM
Wharton (241)					
	US Highways	16.371	63.166	331,412.894	9,877.984
	State Highways, Spurs, Loops, Business Routes	14.476	38.867	103,979.554	16,361.035
	Farm or Ranch to Market Roads and Spurs	13.576	30.200	87,063.718	3,667.235
	Frontage Roads	6.165	12.330	6,033.136	190.243
	County Total	50.588	144.563	528,489.302	30,096.496
Wheeler (242)					
	IH Highways	0.142	0.568	1,608.644	823.626
	US Highways	4.022	14.598	18,460.224	5,138.446
	State Highways, Spurs, Loops, Business Routes	3.418	9.002	8,998.466	950.957
	Farm or Ranch to Market Roads and Spurs	4.254	8.508	3,086.081	546.448
	Frontage Roads	0.142	0.284	23.014	0.708
	County Total	11.978	32.960	32,176.429	7,460.185
Wichita (243)					
	IH Highways	11.930	58.040	327,349.382	46,650.333
	US Highways	26.463	117.262	613,501.269	181,103.503
	State Highways, Spurs, Loops, Business Routes	55.505	191.757	298,415.274	46,684.351
	Farm or Ranch to Market Roads and Spurs	29.752	87.806	145,575.472	12,628.820
	Frontage Roads	69.871	145.728	155,173.490	4,955.903
	County Total	193.521	600.593	1,540,014.887	292,022.910

Mileage

by County by Highway System Inside a City (On-System Only)

County	Highway System	Centerline	Lane	DVM	TVM
Wilbarger (244)					
	US Highways	7.772	25.664	63,071.937	23,079.630
	State Highways, Spurs, Loops, Business Routes	4.869	18.728	22,768.466	3,642.955
	Farm or Ranch to Market Roads and Spurs	1.973	3.946	2,592.522	593.688
	Frontage Roads	6.833	13.666	10,403.804	331.938
	County Total	21.447	62.004	98,836.729	27,648.210
Willacy (245)					
	IH Highways	4.213	16.852	41,946.267	15,520.119
	State Highways, Spurs, Loops, Business Routes	7.446	16.088	30,291.311	7,408.868
	Farm or Ranch to Market Roads and Spurs	3.171	6.342	4,182.685	362.371
	Frontage Roads	5.042	10.084	11,126.176	357.184
	County Total	19.872	49.366	87,546.439	23,648.542
Williamson (246)					
	IH Highways	25.554	153.324	2,335,417.223	496,886.129
	US Highways	32.912	148.202	1,054,329.344	167,802.403
	State Highways, Spurs, Loops, Business Routes	44.979	177.847	695,147.279	93,207.600
	Farm or Ranch to Market Roads and Spurs	55.152	159.710	787,969.895	73,486.691
	Frontage Roads	77.390	177.168	818,434.844	26,193.884
	County Total	235.987	816.251	5,691,298.585	857,576.707

Mileage

by County by Highway System Inside a City (On-System Only)

County	Highway System	Centerline	Lane	DVM	TVM
Wilson (247)					
	US Highways	10.368	38.416	147,226.033	20,437.763
	State Highways, Spurs, Loops, Business Routes	11.294	25.838	53,619.716	8,529.854
	Farm or Ranch to Market Roads and Spurs	7.131	14.262	23,287.408	3,481.703
	County Total	28.793	78.516	224,133.157	32,449.319
Winkler (248)					
	State Highways, Spurs, Loops, Business Routes	8.335	27.808	46,754.884	11,681.353
	Farm or Ranch to Market Roads and Spurs	1.262	2.524	751.476	183.360
	County Total	9.597	30.332	47,506.360	11,864.713
Wise (249)					
	US Highways	24.198	82.368	458,658.132	119,805.027
	State Highways, Spurs, Loops, Business Routes	24.050	57.166	143,577.258	29,998.917
	Farm or Ranch to Market Roads and Spurs	24.147	51.660	93,027.883	19,352.723
	Frontage Roads	14.578	29.156	9,868.582	322.157
	County Total	86.973	220.350	705,131.855	169,478.825
Wood (250)					
	US Highways	7.920	26.140	56,387.528	6,070.036
	State Highways, Spurs, Loops, Business Routes	13.570	32.354	69,439.420	8,861.388
	Farm or Ranch to Market Roads and Spurs	14.003	31.906	39,253.418	2,142.305
	County Total	35.493	90.400	165,080.366	17,073.729

Mileage

by County by Highway System Inside a City (On-System Only)

County	Highway System	Centerline	Lane	DVM	TVM
Yoakum (251)					
	US Highways	1.222	4.438	4,868.767	783.871
	State Highways, Spurs, Loops, Business Routes	4.728	16.888	28,063.632	5,128.718
	Farm or Ranch to Market Roads and Spurs	0.402	1.608	1,240.170	83.091
	County Total	6.352	22.934	34,172.569	5,995.681
Young (252)					
	US Highways	3.052	9.700	13,350.456	1,335.046
	State Highways, Spurs, Loops, Business Routes	10.084	29.890	48,342.064	10,023.861
	Farm or Ranch to Market Roads and Spurs	3.093	6.416	5,028.086	1,189.044
	County Total	16.229	46.006	66,720.606	12,547.950
Zavala (254)					
	US Highways	2.702	7.760	18,152.434	5,082.682
	State Highways, Spurs, Loops, Business Routes	0.630	2.520	3,004.530	339.512
	Farm or Ranch to Market Roads and Spurs	5.400	15.722	16,302.110	1,695.378
	County Total	8.732	26.002	37,459.074	7,117.571

Mileage

by County by Highway System Inside a City (On-System Only)

County	Highway System	Centerline	Lane	DVM	TVM

Summary

IH Highways	1,393.406	7,950.783	117,429,450.199	15,980,489.676
US Highways	2,286.776	8,848.236	51,754,458.952	6,397,813.300
State Highways, Spurs, Loops, Business Routes	4,258.830	15,201.345	67,892,444.397	6,796,552.825
Farm or Ranch to Market Roads and Spurs	3,807.353	10,102.083	28,732,781.026	2,403,169.446
Park And Recreation Roads	31.811	88.379	213,509.319	16,217.366
PASS Routes	16.089	79.062	298,674.577	11,715.549
Frontage Roads	4,214.469	9,058.603	26,663,751.203	849,049.990
State Grand Total	16,008.734	51,328.491	292,985,069.673	32,455,008.152

Mileage

by County by Highway System Outside a City (On-System Only)

County	Highway System	Centerline	Lane	DVM	TVM
Anderson (1)					
	US Highways	76.221	158.762	314,591.321	49,196.808
	State Highways, Spurs, Loops, Business Routes	68.685	177.792	245,271.033	20,530.548
	Farm or Ranch to Market Roads and Spurs	249.552	499.104	188,345.799	11,640.976
	Park And Recreation Roads	0.009	0.018	0.729	0.302
	County Total	394.467	835.676	748,208.882	81,368.634
Andrews (2)					
	US Highways	28.178	112.712	278,851.451	46,289.341
	State Highways, Spurs, Loops, Business Routes	108.241	218.798	373,204.052	132,600.043
	Farm or Ranch to Market Roads and Spurs	94.986	189.972	203,798.771	81,831.442
	Frontage Roads	4.355	8.710	662.875	22.147
	County Total	235.760	530.192	856,517.149	260,742.973
Angelina (3)					
	US Highways	46.992	149.780	483,330.367	90,806.753
	State Highways, Spurs, Loops, Business Routes	56.556	131.399	191,174.894	33,778.774
	Farm or Ranch to Market Roads and Spurs	169.990	340.218	162,501.126	16,041.796
	Frontage Roads	0.229	0.581	1,005.350	32.166
	County Total	273.767	621.978	838,011.737	140,659.488

Mileage

by County by Highway System Outside a City (On-System Only)

County	Highway System	Centerline	Lane	DVM	TVM
Aransas (4)					
	State Highways, Spurs, Loops, Business Routes	35.386	85.104	198,068.994	39,086.384
	Farm or Ranch to Market Roads and Spurs	15.745	33.636	44,932.632	3,145.284
	Park And Recreation Roads	4.170	8.340	2,971.660	208.016
	County Total	55.301	127.080	245,973.286	42,439.685
Archer (5)					
	US Highways	38.528	90.798	144,675.125	34,642.723
	State Highways, Spurs, Loops, Business Routes	76.693	153.386	122,848.968	18,787.420
	Farm or Ranch to Market Roads and Spurs	123.179	246.860	48,489.075	12,771.839
	Frontage Roads	0.775	1.550	74.400	2.306
	County Total	239.175	492.594	316,087.568	66,204.288
Armstrong (6)					
	US Highways	30.425	121.700	301,388.963	110,911.138
	State Highways, Spurs, Loops, Business Routes	30.543	67.333	6,333.905	2,248.536
	Farm or Ranch to Market Roads and Spurs	87.363	174.726	8,846.972	1,813.629
	Frontage Roads	0.988	1.976	85.956	2.923
	County Total	149.319	365.735	316,655.796	114,976.226

Mileage

by County by Highway System Outside a City (On-System Only)

County	Highway System	Centerline	Lane	DVM	TVM
Atascosa (7)					
	IH Highways	35.743	142.972	958,102.312	272,213.653
	US Highways	23.266	78.130	95,745.149	12,535.551
	State Highways, Spurs, Loops, Business Routes	93.154	213.204	614,213.116	176,286.270
	Farm or Ranch to Market Roads and Spurs	204.404	408.808	298,190.029	62,812.132
	Frontage Roads	31.977	63.954	10,870.617	353.361
	County Total	388.544	907.068	1,977,121.223	524,200.967
Austin (8)					
	IH Highways	7.204	28.816	283,122.188	98,526.521
	US Highways	0.261	0.522	784.305	35.294
	State Highways, Spurs, Loops, Business Routes	61.214	136.772	262,190.165	54,060.364
	Farm or Ranch to Market Roads and Spurs	147.582	295.289	176,600.667	36,426.394
	Frontage Roads	14.251	28.502	5,931.336	197.978
	County Total	230.512	489.901	728,628.661	189,246.551
Bailey (9)					
	US Highways	22.444	78.374	92,199.186	17,441.641
	State Highways, Spurs, Loops, Business Routes	32.552	65.104	28,892.943	7,589.230
	Farm or Ranch to Market Roads and Spurs	165.134	330.268	38,582.059	8,715.130
	County Total	220.130	473.746	159,674.188	33,746.001

Mileage

by County by Highway System Outside a City (On-System Only)

County	Highway System	Centerline	Lane	DVM	TVM
Bandera (10)					
	State Highways, Spurs, Loops, Business Routes	60.341	144.341	217,306.579	18,309.327
	Farm or Ranch to Market Roads and Spurs	123.321	247.178	106,609.380	18,706.840
	Park And Recreation Roads	9.894	19.788	14,052.278	1,320.914
	County Total	193.556	411.307	337,968.237	38,337.081
Bastrop (11)					
	US Highways	21.160	83.510	257,009.642	28,788.276
	State Highways, Spurs, Loops, Business Routes	97.984	269.342	1,063,702.733	121,739.197
	Farm or Ranch to Market Roads and Spurs	149.267	298.534	314,314.188	38,623.338
	Park And Recreation Roads	15.137	30.274	3,185.136	557.399
	Frontage Roads	5.262	10.754	20,199.345	646.640
	County Total	288.810	692.414	1,658,411.044	190,354.849
Baylor (12)					
	US Highways	72.344	215.136	144,470.366	42,313.864
	State Highways, Spurs, Loops, Business Routes	20.507	42.584	24,510.262	7,773.719
	Farm or Ranch to Market Roads and Spurs	118.323	236.646	12,546.980	1,897.955
	Frontage Roads	6.430	12.860	750.012	23.043
	County Total	217.604	507.226	182,277.620	52,008.581

Mileage

by County by Highway System Outside a City (On-System Only)

County	Highway System	Centerline	Lane	DVM	TVM
Bee (13)					
	US Highways	62.043	190.656	375,228.583	78,616.100
	State Highways, Spurs, Loops, Business Routes	42.077	92.100	161,563.421	42,480.267
	Farm or Ranch to Market Roads and Spurs	164.465	331.660	122,960.187	21,544.214
	Frontage Roads	12.793	24.625	19,439.452	623.232
	County Total	281.378	639.041	679,191.643	143,263.813
Bell (14)					
	IH Highways	11.115	52.010	643,000.554	147,890.127
	US Highways	14.455	50.232	349,540.109	44,555.355
	State Highways, Spurs, Loops, Business Routes	50.508	115.264	341,723.751	29,994.121
	Farm or Ranch to Market Roads and Spurs	202.771	405.568	316,280.680	31,165.939
	Frontage Roads	28.361	57.697	32,124.810	1,027.160
	County Total	307.210	680.771	1,682,669.904	254,632.702
Bexar (15)					
	IH Highways	23.701	94.825	1,017,127.082	233,247.653
	US Highways	28.168	112.672	534,121.961	46,867.888
	State Highways, Spurs, Loops, Business Routes	78.055	217.002	708,270.917	82,594.145
	Farm or Ranch to Market Roads and Spurs	75.198	159.592	447,212.262	51,424.396
	Frontage Roads	38.023	74.574	65,654.502	2,098.856
	County Total	243.145	658.665	2,772,386.724	416,232.937

Mileage

by County by Highway System Outside a City (On-System Only)

County	Highway System	Centerline	Lane	DVM	TVM
Blanco (16)					
	US Highways	47.027	163.768	349,367.644	52,957.735
	State Highways, Spurs, Loops, Business Routes	0.909	3.594	7,198.179	633.200
	Farm or Ranch to Market Roads and Spurs	111.427	222.854	81,847.756	8,344.264
	County Total	159.363	390.216	438,413.579	61,935.199
Borden (17)					
	US Highways	30.586	61.172	36,487.769	15,397.839
	Farm or Ranch to Market Roads and Spurs	141.104	282.208	28,595.288	7,009.912
	County Total	171.690	343.380	65,083.057	22,407.751
Bosque (18)					
	State Highways, Spurs, Loops, Business Routes	97.309	197.869	245,917.832	25,360.868
	Farm or Ranch to Market Roads and Spurs	222.774	445.548	132,842.922	15,521.687
	Park And Recreation Roads	3.940	7.880	2,001.980	320.317
	County Total	324.023	651.297	380,762.734	41,202.872

Mileage

by County by Highway System Outside a City (On-System Only)

County	Highway System	Centerline	Lane	DVM	TVM
Bowie (19)					
	IH Highways	31.422	125.688	695,638.974	233,734.695
	US Highways	96.548	231.784	452,932.499	96,519.025
	State Highways, Spurs, Loops, Business Routes	29.657	62.732	87,554.650	17,025.511
	Farm or Ranch to Market Roads and Spurs	203.113	412.309	164,199.448	34,505.806
	Frontage Roads	8.130	16.260	1,484.940	136.177
	County Total	368.870	848.773	1,401,810.511	381,921.214
Brazoria (20)					
	State Highways, Spurs, Loops, Business Routes	105.887	343.119	1,302,123.064	127,014.327
	Farm or Ranch to Market Roads and Spurs	178.288	365.338	639,794.408	40,466.514
	Park And Recreation Roads	0.376	0.752	40.608	3.858
	Frontage Roads	21.783	43.051	36,455.237	1,117.920
	County Total	306.334	752.260	1,978,413.317	168,602.619
Brazos (21)					
	US Highways	13.720	45.040	157,981.580	23,888.156
	State Highways, Spurs, Loops, Business Routes	55.117	167.312	448,237.059	85,775.933
	Farm or Ranch to Market Roads and Spurs	92.003	190.178	165,076.265	12,645.796
	Frontage Roads	22.585	45.170	43,597.084	1,433.417
	County Total	183.425	447.700	814,891.988	123,743.302

Mileage

by County by Highway System Outside a City (On-System Only)

County	Highway System	Centerline	Lane	DVM	TVM
Brewster (22)					
	US Highways	145.101	313.426	101,094.223	14,785.187
	State Highways, Spurs, Loops, Business Routes	85.573	171.146	37,344.406	985.131
	Farm or Ranch to Market Roads and Spurs	49.617	99.234	8,296.710	224.331
	County Total	280.291	583.806	146,735.339	15,994.649
Briscoe (23)					
	State Highways, Spurs, Loops, Business Routes	88.335	177.116	33,629.274	7,387.055
	Farm or Ranch to Market Roads and Spurs	70.609	141.218	9,752.333	1,631.786
	County Total	158.944	318.334	43,381.607	9,018.841
Brooks (24)					
	US Highways	30.643	124.567	444,395.297	187,090.420
	State Highways, Spurs, Loops, Business Routes	35.168	71.734	124,123.623	17,141.517
	Farm or Ranch to Market Roads and Spurs	48.144	96.288	33,254.614	3,422.252
	Frontage Roads	3.452	6.439	38,461.540	1,258.670
	County Total	117.407	299.028	640,235.074	208,912.859

Mileage

by County by Highway System Outside a City (On-System Only)

County	Highway System	Centerline	Lane	DVM	TVM
Brown (25)					
	US Highways	69.766	201.202	284,071.098	49,685.503
	State Highways, Spurs, Loops, Business Routes	28.458	57.258	54,515.564	6,825.681
	Farm or Ranch to Market Roads and Spurs	191.990	385.712	81,913.660	10,448.679
	Park And Recreation Roads	7.277	14.554	2,391.101	243.892
	County Total	297.491	658.726	422,891.423	67,203.755
Burleson (26)					
	State Highways, Spurs, Loops, Business Routes	44.992	130.468	359,559.455	89,399.155
	Farm or Ranch to Market Roads and Spurs	165.968	341.832	237,227.872	19,430.264
	Park And Recreation Roads	9.084	18.168	4,881.616	244.081
	County Total	220.044	490.468	601,668.943	109,073.500
Burnet (27)					
	US Highways	45.841	183.364	301,465.079	47,618.390
	State Highways, Spurs, Loops, Business Routes	33.157	123.510	241,774.779	27,322.223
	Farm or Ranch to Market Roads and Spurs	158.022	327.922	250,010.508	24,576.040
	Park And Recreation Roads	15.606	31.212	12,739.479	1,350.385
	County Total	252.626	666.008	805,989.845	100,867.038

Mileage

by County by Highway System Outside a City (On-System Only)

County	Highway System	Centerline	Lane	DVM	TVM
Caldwell (28)					
	IH Highways	4.193	16.772	116,289.296	6,861.068
	US Highways	10.972	38.288	95,452.112	7,717.865
	State Highways, Spurs, Loops, Business Routes	47.317	128.226	301,639.973	37,845.112
	Farm or Ranch to Market Roads and Spurs	149.879	299.758	149,727.660	23,253.901
	Frontage Roads	21.534	43.068	104,035.993	3,435.271
	County Total	233.895	526.112	767,145.034	79,113.217
Calhoun (29)					
	US Highways	7.747	30.988	50,365.093	11,533.606
	State Highways, Spurs, Loops, Business Routes	86.241	183.888	217,464.324	27,020.893
	Farm or Ranch to Market Roads and Spurs	55.626	111.763	48,743.720	8,349.519
	County Total	149.614	326.639	316,573.137	46,904.019
Callahan (30)					
	IH Highways	25.653	102.612	594,409.387	178,322.816
	US Highways	29.170	58.340	17,087.764	5,471.378
	State Highways, Spurs, Loops, Business Routes	48.094	96.481	125,967.835	35,424.938
	Farm or Ranch to Market Roads and Spurs	160.616	321.232	56,288.917	3,552.810
	Frontage Roads	48.788	97.576	10,923.973	347.659
	County Total	312.321	676.241	804,677.876	223,119.601

Mileage

by County by Highway System Outside a City (On-System Only)

County	Highway System	Centerline	Lane	DVM	TVM
Cameron (31)					
	IH Highways	7.378	32.759	195,414.340	40,058.813
	US Highways	11.250	22.500	50,463.731	9,840.428
	State Highways, Spurs, Loops, Business Routes	58.864	170.190	255,973.286	22,738.598
	Farm or Ranch to Market Roads and Spurs	218.818	448.190	533,016.057	100,466.009
	Park And Recreation Roads	8.096	19.738	25,271.439	732.872
	Frontage Roads	14.176	28.352	1,708.276	55.765
	County Total	318.582	721.729	1,061,847.129	173,892.484
Camp (32)					
	US Highways	9.357	37.428	77,932.686	12,625.095
	State Highways, Spurs, Loops, Business Routes	15.561	32.638	49,560.119	6,224.337
	Farm or Ranch to Market Roads and Spurs	76.760	153.908	54,904.214	7,055.283
	County Total	101.678	223.974	182,397.019	25,904.715
Carson (33)					
	IH Highways	30.928	123.712	364,606.461	186,678.508
	US Highways	31.462	124.532	191,681.028	66,991.486
	State Highways, Spurs, Loops, Business Routes	49.491	110.450	72,150.240	25,497.879
	Farm or Ranch to Market Roads and Spurs	142.365	285.488	54,343.918	11,129.897
	Frontage Roads	47.594	95.188	2,801.623	104.971
	County Total	301.840	739.370	685,583.270	290,402.741

Mileage

by County by Highway System Outside a City (On-System Only)

County	Highway System	Centerline	Lane	DVM	TVM
Cass (34)					
	US Highways	27.430	108.804	272,021.880	95,637.368
	State Highways, Spurs, Loops, Business Routes	100.795	216.696	189,765.606	27,010.714
	Farm or Ranch to Market Roads and Spurs	240.378	480.756	124,087.107	16,751.759
	Park And Recreation Roads	2.707	5.668	78.212	10.559
	County Total	371.310	811.924	585,952.805	139,410.400
Castro (35)					
	US Highways	31.954	68.826	90,717.880	33,726.136
	State Highways, Spurs, Loops, Business Routes	48.966	98.014	63,611.569	17,965.692
	Farm or Ranch to Market Roads and Spurs	169.544	339.088	75,247.919	18,276.160
	County Total	250.464	505.928	229,577.368	69,967.987
Chambers (36)					
	IH Highways	33.383	194.942	1,647,484.365	368,852.830
	State Highways, Spurs, Loops, Business Routes	55.860	143.367	173,608.374	20,391.220
	Farm or Ranch to Market Roads and Spurs	127.532	257.520	273,182.971	24,395.643
	Frontage Roads	64.997	129.994	31,137.571	1,004.469
	County Total	281.772	725.823	2,125,413.281	414,644.162

Mileage

by County by Highway System Outside a City (On-System Only)

County	Highway System	Centerline	Lane	DVM	TVM
Cherokee (37)					
	US Highways	86.086	251.719	476,022.139	69,780.627
	State Highways, Spurs, Loops, Business Routes	76.695	154.028	143,442.898	19,956.044
	Farm or Ranch to Market Roads and Spurs	274.047	549.978	150,376.463	5,765.242
	County Total	436.828	955.725	769,841.500	95,501.913
Childress (38)					
	US Highways	65.738	184.852	291,790.939	81,716.061
	State Highways, Spurs, Loops, Business Routes	16.568	33.136	7,587.777	2,955.281
	Farm or Ranch to Market Roads and Spurs	114.372	228.744	14,147.908	1,843.142
	County Total	196.678	446.732	313,526.624	86,514.484
Clay (39)					
	US Highways	41.270	141.118	542,726.492	139,039.755
	State Highways, Spurs, Loops, Business Routes	60.729	121.458	67,995.802	19,057.043
	Farm or Ranch to Market Roads and Spurs	210.003	420.006	54,855.672	10,654.540
	Park And Recreation Roads	1.018	2.036	45.810	12.918
	Frontage Roads	5.905	11.810	341.248	13.237
	County Total	318.925	696.428	665,965.024	168,777.494

Mileage

by County by Highway System Outside a City (On-System Only)

County	Highway System	Centerline	Lane	DVM	TVM
Cochran (40)					
	State Highways, Spurs, Loops, Business Routes	84.900	169.814	50,847.995	7,359.332
	Farm or Ranch to Market Roads and Spurs	142.346	284.692	33,117.248	5,808.664
	County Total	227.246	454.506	83,965.243	13,167.996
Coke (41)					
	US Highways	29.976	71.072	110,338.858	21,218.064
	State Highways, Spurs, Loops, Business Routes	74.161	160.396	82,006.947	13,753.457
	Farm or Ranch to Market Roads and Spurs	61.903	123.806	7,570.660	876.565
	County Total	166.040	355.274	199,916.465	35,848.086
Coleman (42)					
	US Highways	81.762	234.440	230,398.100	35,822.890
	State Highways, Spurs, Loops, Business Routes	43.366	86.732	46,206.618	11,993.327
	Farm or Ranch to Market Roads and Spurs	175.236	350.472	24,778.461	4,027.128
	Park And Recreation Roads	2.361	4.722	158.058	31.295
	County Total	302.725	676.366	301,541.237	51,874.641

Mileage

by County by Highway System Outside a City (On-System Only)

County	Highway System	Centerline	Lane	DVM	TVM
Collin (43)					
	US Highways	7.144	27.316	271,296.247	21,736.001
	State Highways, Spurs, Loops, Business Routes	25.999	53.348	163,446.226	25,049.425
	Farm or Ranch to Market Roads and Spurs	108.040	216.080	195,717.873	14,751.963
	Frontage Roads	3.364	6.728	1,872.879	59.222
	County Total	144.547	303.472	632,333.225	61,596.611
Collingsworth (44)					
	US Highways	29.757	77.035	60,903.357	18,453.717
	State Highways, Spurs, Loops, Business Routes	32.050	64.100	11,291.547	3,216.730
	Farm or Ranch to Market Roads and Spurs	148.433	296.866	20,140.886	3,346.348
	County Total	210.240	438.001	92,335.790	25,016.795
Colorado (45)					
	IH Highways	30.263	124.057	1,003,029.816	220,583.476
	US Highways	42.213	84.998	175,608.534	47,737.953
	State Highways, Spurs, Loops, Business Routes	35.952	92.738	220,684.547	56,509.849
	Farm or Ranch to Market Roads and Spurs	156.393	312.786	137,743.626	16,672.466
	Frontage Roads	42.648	84.898	15,176.785	478.728
	County Total	307.469	699.477	1,552,243.308	341,982.472

Mileage

by County by Highway System Outside a City (On-System Only)

County	Highway System	Centerline	Lane	DVM	TVM
Comal (46)					
	IH Highways	4.405	26.430	427,288.144	62,384.069
	US Highways	11.316	45.264	231,691.099	38,653.747
	State Highways, Spurs, Loops, Business Routes	12.137	29.116	116,090.693	12,189.523
	Farm or Ranch to Market Roads and Spurs	111.579	223.158	589,011.183	63,375.115
	Park And Recreation Roads	2.786	5.572	1,072.610	100.825
	Frontage Roads	8.791	17.582	13,379.452	427.585
	County Total	151.014	347.122	1,378,533.181	177,130.865
Comanche (47)					
	US Highways	24.259	67.780	97,171.615	14,260.252
	State Highways, Spurs, Loops, Business Routes	93.038	187.170	198,517.434	49,200.458
	Farm or Ranch to Market Roads and Spurs	224.303	448.642	54,784.586	7,748.412
	Park And Recreation Roads	0.300	0.600	40.800	5.222
	County Total	341.900	704.192	350,514.435	71,214.344
Concho (48)					
	US Highways	64.390	188.995	272,134.151	61,468.231
	State Highways, Spurs, Loops, Business Routes	1.063	2.126	116.930	23.386
	Farm or Ranch to Market Roads and Spurs	131.711	263.422	25,705.309	2,622.606
	Park And Recreation Roads	4.251	8.502	327.327	28.477
	County Total	201.415	463.045	298,283.717	64,142.700

Mileage

by County by Highway System Outside a City (On-System Only)

County	Highway System	Centerline	Lane	DVM	TVM
Cooke (49)					
	IH Highways	4.383	17.532	169,853.421	31,592.736
	US Highways	18.645	74.580	186,816.746	31,578.462
	Farm or Ranch to Market Roads and Spurs	248.871	499.448	278,349.419	39,744.513
	Frontage Roads	7.943	15.886	1,425.876	45.097
	County Total	279.842	607.446	636,445.462	102,960.808
Coryell (50)					
	US Highways	34.279	69.720	114,732.528	13,604.586
	State Highways, Spurs, Loops, Business Routes	37.835	75.768	149,738.627	15,910.674
	Farm or Ranch to Market Roads and Spurs	212.088	425.479	187,775.531	22,144.467
	Park And Recreation Roads	1.560	3.120	177.840	28.454
	Frontage Roads	0.595	1.190	4,353.540	139.313
	County Total	286.357	575.277	456,778.066	51,827.495
Cottle (51)					
	US Highways	60.059	120.118	50,868.456	9,598.916
	Farm or Ranch to Market Roads and Spurs	129.347	258.694	8,988.935	1,177.297
	County Total	189.406	378.812	59,857.391	10,776.213

Mileage

by County by Highway System Outside a City (On-System Only)

County	Highway System	Centerline	Lane	DVM	TVM
Crane (52)					
	IH Highways	1.530	6.120	24,313.230	10,381.749
	US Highways	33.909	102.492	162,379.840	14,186.140
	State Highways, Spurs, Loops, Business Routes	26.685	54.144	44,407.838	24,390.177
	Farm or Ranch to Market Roads and Spurs	70.317	140.634	85,389.246	44,981.233
	Frontage Roads	3.060	6.120	126.990	6.200
	County Total	135.501	309.510	316,617.144	93,945.499
Crockett (53)					
	IH Highways	52.797	211.188	422,459.063	179,809.081
	US Highways	56.478	112.956	63,433.066	25,454.572
	State Highways, Spurs, Loops, Business Routes	114.169	231.074	177,893.615	61,173.241
	Farm or Ranch to Market Roads and Spurs	86.468	172.936	22,192.409	8,072.551
	Frontage Roads	27.645	55.290	5,050.229	168.475
	County Total	337.557	783.444	691,028.382	274,677.919
Crosby (54)					
	US Highways	37.130	125.418	96,691.676	18,069.014
	State Highways, Spurs, Loops, Business Routes	18.941	37.882	9,300.283	1,646.150
	Farm or Ranch to Market Roads and Spurs	186.285	372.570	34,690.052	5,044.288
	County Total	242.356	535.870	140,682.011	24,759.452

Mileage

by County by Highway System Outside a City (On-System Only)

County	Highway System	Centerline	Lane	DVM	TVM
Culberson (55)					
	IH Highways	40.366	161.464	439,943.159	223,051.182
	US Highways	52.216	122.988	78,813.000	16,185.026
	State Highways, Spurs, Loops, Business Routes	55.282	110.564	8,585.577	1,791.487
	Farm or Ranch to Market Roads and Spurs	126.165	252.330	55,721.651	5,577.351
	Frontage Roads	30.213	60.426	1,794.837	59.394
	County Total	304.242	707.772	584,858.224	246,664.439
Dallam (56)					
	US Highways	95.323	258.966	244,711.393	83,655.337
	State Highways, Spurs, Loops, Business Routes	24.569	49.138	8,448.993	1,394.084
	Farm or Ranch to Market Roads and Spurs	170.397	340.794	64,182.299	15,824.374
	County Total	290.289	648.898	317,342.685	100,873.795
Dallas (57)					
	IH Highways	2.440	14.640	100,277.791	28,378.615
	US Highways	0.830	3.320	57,756.380	10,280.636
	State Highways, Spurs, Loops, Business Routes	1.615	3.230	7,615.934	1,050.392
	Frontage Roads	7.184	14.368	16,382.381	524.156
	County Total	12.069	35.558	182,032.486	40,233.798

Mileage

by County by Highway System Outside a City (On-System Only)

County	Highway System	Centerline	Lane	DVM	TVM
Dawson (58)					
	US Highways	63.102	198.089	236,429.395	51,507.782
	State Highways, Spurs, Loops, Business Routes	61.365	122.910	142,832.546	33,344.194
	Farm or Ranch to Market Roads and Spurs	176.325	354.088	52,829.430	13,179.068
	County Total	300.792	675.087	432,091.371	98,031.045
Deaf Smith (59)					
	IH Highways	2.149	8.596	30,730.700	13,859.546
	US Highways	47.806	133.934	225,524.188	78,773.698
	State Highways, Spurs, Loops, Business Routes	40.074	81.072	3,219.852	748.131
	Farm or Ranch to Market Roads and Spurs	170.292	340.584	71,354.803	17,484.121
	Frontage Roads	2.338	4.676	9.352	0.000
	County Total	262.659	568.862	330,838.895	110,865.495
Delta (60)					
	State Highways, Spurs, Loops, Business Routes	31.093	81.426	106,560.936	26,054.429
	Farm or Ranch to Market Roads and Spurs	130.199	260.398	29,804.882	3,993.854
	County Total	161.292	341.824	136,365.818	30,048.283

Mileage

by County by Highway System Outside a City (On-System Only)

County	Highway System	Centerline	Lane	DVM	TVM
Denton (61)					
	IH Highways	1.040	4.548	70,744.386	9,765.416
	US Highways	13.566	44.734	196,385.324	19,391.696
	State Highways, Spurs, Loops, Business Routes	4.643	11.798	120,218.522	21,709.724
	Farm or Ranch to Market Roads and Spurs	127.718	256.530	391,180.875	40,302.592
	Frontage Roads	1.782	3.564	8,747.238	279.912
	County Total	148.749	321.174	787,276.345	91,449.340
De Witt (62)					
	US Highways	66.974	162.382	356,243.767	98,138.577
	State Highways, Spurs, Loops, Business Routes	51.428	102.856	253,017.558	58,303.337
	Farm or Ranch to Market Roads and Spurs	177.642	355.284	171,806.031	29,501.558
	County Total	296.044	620.522	781,067.356	185,943.473
Dickens (63)					
	US Highways	30.347	121.336	41,695.585	10,384.055
	State Highways, Spurs, Loops, Business Routes	39.650	79.300	18,927.245	5,675.426
	Farm or Ranch to Market Roads and Spurs	123.071	246.142	13,971.133	1,478.847
	County Total	193.068	446.778	74,593.963	17,538.328

Mileage

by County by Highway System Outside a City (On-System Only)

County	Highway System	Centerline	Lane	DVM	TVM
Dimmit (64)					
	US Highways	53.821	110.494	444,438.923	120,210.675
	State Highways, Spurs, Loops, Business Routes	30.318	60.726	183,944.397	63,403.071
	Farm or Ranch to Market Roads and Spurs	152.219	304.438	333,753.259	72,543.437
	County Total	236.358	475.658	962,136.579	256,157.184
Donley (65)					
	IH Highways	6.107	24.428	69,437.558	35,552.030
	US Highways	34.538	138.152	336,783.668	123,936.390
	State Highways, Spurs, Loops, Business Routes	59.013	118.026	24,234.647	5,147.510
	Farm or Ranch to Market Roads and Spurs	73.559	147.118	12,359.115	1,792.183
	Frontage Roads	5.036	10.072	137.944	4.982
	County Total	178.253	437.796	442,952.932	166,433.095
Kenedy (66)					
	US Highways	46.713	186.852	537,280.194	198,793.672
	Frontage Roads	2.124	4.248	10,835.826	10.276
	County Total	48.837	191.100	548,116.020	198,803.948

Mileage

by County by Highway System Outside a City (On-System Only)

County	Highway System	Centerline	Lane	DVM	TVM
Duval (67)					
	US Highways	30.899	61.798	89,965.423	23,391.010
	State Highways, Spurs, Loops, Business Routes	162.289	332.378	308,604.293	46,059.069
	Farm or Ranch to Market Roads and Spurs	106.858	213.716	49,563.154	6,848.835
	County Total	300.046	607.892	448,132.870	76,298.914
Eastland (68)					
	IH Highways	35.043	140.172	570,302.600	232,113.158
	US Highways	29.325	58.808	53,190.166	8,956.709
	State Highways, Spurs, Loops, Business Routes	93.702	205.216	151,944.637	39,278.679
	Farm or Ranch to Market Roads and Spurs	190.139	380.278	66,196.498	8,110.517
	Frontage Roads	60.536	121.072	19,511.750	630.883
	County Total	408.745	905.546	861,145.651	289,089.946
Ector (69)					
	IH Highways	25.722	102.888	463,568.696	193,622.884
	US Highways	24.834	99.336	296,291.787	19,901.451
	State Highways, Spurs, Loops, Business Routes	82.166	232.808	571,841.701	119,923.556
	Farm or Ranch to Market Roads and Spurs	89.308	207.666	363,278.426	106,795.137
	Frontage Roads	57.577	115.154	48,423.200	1,561.960
	County Total	279.607	757.852	1,743,403.810	441,804.987

Mileage

by County by Highway System Outside a City (On-System Only)

County	Highway System	Centerline	Lane	DVM	TVM
Edwards (70)					
	US Highways	84.417	173.584	27,919.076	3,619.642
	State Highways, Spurs, Loops, Business Routes	66.499	148.916	31,069.014	11,078.837
	Farm or Ranch to Market Roads and Spurs	85.921	171.842	6,447.543	419.090
	County Total	236.837	494.342	65,435.633	15,117.569
Ellis (71)					
	IH Highways	23.923	112.649	859,427.329	291,481.198
	US Highways	15.571	35.972	89,093.275	12,437.332
	State Highways, Spurs, Loops, Business Routes	15.421	30.842	42,767.371	10,359.319
	Farm or Ranch to Market Roads and Spurs	212.216	424.432	294,577.230	26,233.701
	Frontage Roads	25.334	49.535	19,327.013	616.838
	County Total	292.465	653.430	1,305,192.218	341,128.388
El Paso (72)					
	IH Highways	23.960	95.840	533,011.494	89,681.061
	US Highways	15.084	55.488	138,094.781	28,171.335
	State Highways, Spurs, Loops, Business Routes	45.468	156.142	510,471.940	42,410.344
	Farm or Ranch to Market Roads and Spurs	39.450	85.522	190,796.249	10,867.197
	Park And Recreation Roads	2.060	4.120	80.340	14.140
	Frontage Roads	11.840	23.680	167,082.156	5,276.338
	County Total	137.862	420.792	1,539,536.960	176,420.414

Mileage

by County by Highway System Outside a City (On-System Only)

County	Highway System	Centerline	Lane	DVM	TVM
Erath (73)					
	IH Highways	5.644	22.576	115,186.566	46,880.932
	US Highways	79.743	178.882	382,762.306	55,505.087
	State Highways, Spurs, Loops, Business Routes	59.671	126.014	123,538.443	26,389.423
	Farm or Ranch to Market Roads and Spurs	206.466	412.932	140,048.641	26,435.505
	Frontage Roads	11.288	22.576	972.507	28.119
	County Total	362.812	762.980	762,508.463	155,239.067
Falls (74)					
	IH Highways	1.900	7.600	99,485.900	22,881.757
	US Highways	21.535	43.070	88,261.967	18,358.489
	State Highways, Spurs, Loops, Business Routes	95.380	238.325	391,932.509	115,961.819
	Farm or Ranch to Market Roads and Spurs	202.727	405.454	68,437.492	8,946.227
	Frontage Roads	3.800	7.600	3,399.372	108.959
	County Total	325.342	702.049	651,517.240	166,257.251

Mileage

by County by Highway System Outside a City (On-System Only)

County	Highway System	Centerline	Lane	DVM	TVM
Fannin (75)					
	US Highways	35.577	72.776	169,887.601	23,370.190
	State Highways, Spurs, Loops, Business Routes	101.620	212.530	233,140.038	43,338.625
	Farm or Ranch to Market Roads and Spurs	270.072	540.254	128,092.074	16,438.981
	Park And Recreation Roads	4.114	8.228	1,132.942	97.433
	Frontage Roads	0.819	1.638	805.896	25.789
	County Total	412.202	835.426	533,058.551	83,271.018
Fayette (76)					
	IH Highways	21.854	87.416	599,613.612	35,377.203
	US Highways	51.814	121.630	288,623.068	63,360.071
	State Highways, Spurs, Loops, Business Routes	89.028	250.346	408,668.055	57,797.688
	Farm or Ranch to Market Roads and Spurs	222.730	445.472	155,435.987	28,131.266
	Frontage Roads	19.160	38.320	5,207.115	171.162
	County Total	404.586	943.184	1,457,547.837	184,837.390
Fisher (77)					
	US Highways	30.754	64.856	45,119.230	9,393.580
	State Highways, Spurs, Loops, Business Routes	49.205	98.450	50,196.288	13,348.598
	Farm or Ranch to Market Roads and Spurs	187.194	374.388	46,438.769	18,577.247
	County Total	267.153	537.694	141,754.287	41,319.426

Mileage

by County by Highway System Outside a City (On-System Only)

County	Highway System	Centerline	Lane	DVM	TVM
Floyd (78)					
	US Highways	43.870	136.452	74,340.894	9,930.557
	State Highways, Spurs, Loops, Business Routes	22.193	44.386	11,267.861	1,994.411
	Farm or Ranch to Market Roads and Spurs	249.306	498.960	46,523.216	4,497.889
	County Total	315.369	679.798	132,131.971	16,422.857
Foard (79)					
	US Highways	34.780	69.560	30,752.685	4,920.430
	State Highways, Spurs, Loops, Business Routes	18.126	36.252	16,041.857	4,555.887
	Farm or Ranch to Market Roads and Spurs	91.949	183.898	10,220.834	2,440.556
	County Total	144.855	289.710	57,015.376	11,916.873
Fort Bend (80)					
	IH Highways	3.253	13.012	239,554.173	50,306.376
	US Highways	22.522	66.592	314,815.464	44,428.839
	State Highways, Spurs, Loops, Business Routes	51.923	153.814	683,188.545	49,902.312
	Farm or Ranch to Market Roads and Spurs	165.970	359.184	1,160,270.103	249,144.342
	Park And Recreation Roads	4.346	8.692	986.542	185.470
	Frontage Roads	18.048	36.096	177,383.260	51,397.807
	County Total	266.062	637.390	2,576,198.087	445,365.145

Mileage

by County by Highway System Outside a City (On-System Only)

County	Highway System	Centerline	Lane	DVM	TVM
Franklin (81)					
	IH Highways	9.193	36.772	204,746.956	36,444.958
	US Highways	9.722	20.434	13,471.929	918.657
	State Highways, Spurs, Loops, Business Routes	24.871	50.050	63,998.069	16,383.506
	Farm or Ranch to Market Roads and Spurs	80.002	160.004	60,724.276	5,185.492
	Frontage Roads	18.386	36.772	3,850.260	120.956
	County Total	142.174	304.032	346,791.490	59,053.570
Freestone (82)					
	IH Highways	30.090	120.360	834,777.964	337,250.297
	US Highways	44.568	93.318	230,144.633	55,611.404
	State Highways, Spurs, Loops, Business Routes	49.606	99.212	71,832.598	7,513.242
	Farm or Ranch to Market Roads and Spurs	186.241	372.482	141,758.441	20,162.319
	Park And Recreation Roads	1.419	2.838	87.978	4.399
	Frontage Roads	31.887	63.774	15,865.549	503.180
	County Total	343.811	751.984	1,294,467.163	421,044.842

Mileage

by County by Highway System Outside a City (On-System Only)

County	Highway System	Centerline	Lane	DVM	TVM
Frio (83)					
	IH Highways	32.149	128.596	827,971.124	274,829.118
	US Highways	24.220	48.440	95,850.265	24,825.219
	State Highways, Spurs, Loops, Business Routes	57.571	117.238	244,351.630	72,909.608
	Farm or Ranch to Market Roads and Spurs	151.692	303.384	225,953.342	61,450.290
	Frontage Roads	52.365	104.730	27,580.464	853.367
	County Total	317.997	702.388	1,421,706.825	434,867.601
Gaines (84)					
	US Highways	77.073	257.184	391,499.388	81,811.121
	State Highways, Spurs, Loops, Business Routes	53.058	106.196	109,901.685	18,761.503
	Farm or Ranch to Market Roads and Spurs	131.799	263.598	124,207.512	23,699.953
	County Total	261.930	626.978	625,608.585	124,272.577
Galveston (85)					
	IH Highways	6.054	36.324	352,128.669	15,141.533
	State Highways, Spurs, Loops, Business Routes	42.208	96.579	209,420.107	33,592.586
	Farm or Ranch to Market Roads and Spurs	19.565	41.634	145,571.351	3,817.348
	Frontage Roads	10.564	21.128	27,625.744	882.078
	County Total	78.391	195.665	734,745.871	53,433.545

Mileage

by County by Highway System Outside a City (On-System Only)

County	Highway System	Centerline	Lane	DVM	TVM
Garza (86)					
	US Highways	65.474	208.600	347,560.129	96,292.037
	State Highways, Spurs, Loops, Business Routes	13.836	27.672	7,497.719	1,342.175
	Farm or Ranch to Market Roads and Spurs	94.912	189.824	21,654.656	5,406.923
	County Total	174.222	426.096	376,712.504	103,041.136
Gillespie (87)					
	IH Highways	5.954	23.816	71,787.378	24,766.645
	US Highways	66.899	233.580	298,908.466	50,195.688
	State Highways, Spurs, Loops, Business Routes	29.996	71.738	95,037.674	7,053.763
	Farm or Ranch to Market Roads and Spurs	153.475	306.950	92,831.612	12,819.707
	Park And Recreation Roads	0.915	1.830	103.896	8.208
	County Total	257.239	637.914	558,669.026	94,844.012
Glasscock (88)					
	US Highways	10.166	40.664	35,396.813	8,849.203
	State Highways, Spurs, Loops, Business Routes	60.152	120.728	322,488.788	133,821.024
	Farm or Ranch to Market Roads and Spurs	66.627	133.254	163,206.077	77,180.808
	County Total	136.945	294.646	521,091.678	219,851.035

Mileage

by County by Highway System Outside a City (On-System Only)

County	Highway System	Centerline	Lane	DVM	TVM
Goliad (89)					
	US Highways	60.366	151.309	217,049.106	71,492.305
	State Highways, Spurs, Loops, Business Routes	41.764	83.528	68,936.675	21,553.806
	Farm or Ranch to Market Roads and Spurs	141.143	282.286	35,482.782	6,294.131
	Park And Recreation Roads	2.143	3.997	300.675	12.628
	Frontage Roads	2.033	4.066	227.696	8.197
	County Total	247.449	525.186	321,996.934	99,361.067
Gonzales (90)					
	IH Highways	22.136	88.544	600,167.859	35,409.904
	US Highways	91.671	189.972	459,290.146	106,597.395
	State Highways, Spurs, Loops, Business Routes	75.069	150.138	232,047.943	52,437.522
	Farm or Ranch to Market Roads and Spurs	184.200	368.400	166,843.796	28,214.690
	Park And Recreation Roads	3.081	6.162	307.050	53.734
	Frontage Roads	8.670	17.340	924.099	30.563
	County Total	384.827	820.556	1,459,580.893	222,743.808

Mileage

by County by Highway System Outside a City (On-System Only)

County	Highway System	Centerline	Lane	DVM	TVM
Gray (91)					
	IH Highways	25.299	101.196	292,391.409	144,755.518
	US Highways	20.243	55.283	83,884.748	29,275.777
	State Highways, Spurs, Loops, Business Routes	98.571	205.728	114,389.007	18,757.638
	Farm or Ranch to Market Roads and Spurs	132.897	267.518	30,677.249	5,305.193
	Frontage Roads	39.468	78.936	1,965.292	57.731
	County Total	316.478	708.661	523,307.705	198,151.857
Grayson (92)					
	US Highways	65.571	182.048	546,739.540	61,042.712
	State Highways, Spurs, Loops, Business Routes	54.654	109.366	181,379.939	33,121.624
	Farm or Ranch to Market Roads and Spurs	138.314	279.158	213,425.487	32,376.683
	Park And Recreation Roads	2.464	4.928	471.814	77.849
	Frontage Roads	3.578	8.510	2,194.899	69.531
	County Total	264.581	584.010	944,211.679	126,688.399

Mileage

by County by Highway System Outside a City (On-System Only)

County	Highway System	Centerline	Lane	DVM	TVM
Gregg (93)					
	IH Highways	12.851	51.404	457,386.757	176,093.901
	US Highways	8.793	32.228	114,177.516	15,642.320
	State Highways, Spurs, Loops, Business Routes	34.674	112.656	353,152.522	42,784.946
	Farm or Ranch to Market Roads and Spurs	70.350	145.320	152,428.942	5,159.105
	Frontage Roads	6.804	13.608	5,070.662	159.354
	County Total	133.472	355.216	1,082,216.399	239,839.626
Grimes (94)					
	State Highways, Spurs, Loops, Business Routes	87.662	196.678	603,250.221	80,732.796
	Farm or Ranch to Market Roads and Spurs	173.614	347.228	150,839.675	18,096.726
	Frontage Roads	0.369	0.738	344.710	11.031
	County Total	261.645	544.644	754,434.606	98,840.553
Guadalupe (95)					
	IH Highways	21.519	86.076	787,314.007	116,734.248
	US Highways	24.969	50.524	72,899.389	3,990.515
	State Highways, Spurs, Loops, Business Routes	40.833	130.672	347,563.822	74,359.741
	Farm or Ranch to Market Roads and Spurs	160.434	323.456	299,940.808	41,689.245
	Frontage Roads	19.412	38.824	4,852.749	153.488
	County Total	267.167	629.552	1,512,570.775	236,927.237

Mileage

by County by Highway System Outside a City (On-System Only)

County	Highway System	Centerline	Lane	DVM	TVM
Hale (96)					
	IH Highways	30.269	121.076	316,990.621	73,853.455
	US Highways	24.787	61.494	60,853.827	10,680.817
	State Highways, Spurs, Loops, Business Routes	16.708	39.802	32,683.573	6,661.551
	Farm or Ranch to Market Roads and Spurs	276.225	553.340	99,558.930	16,120.818
	Frontage Roads	60.165	120.330	15,179.273	491.966
	County Total	408.154	896.042	525,266.224	107,808.607
Hall (97)					
	US Highways	15.477	62.032	132,265.267	48,673.618
	State Highways, Spurs, Loops, Business Routes	84.582	169.220	29,952.878	8,897.285
	Farm or Ranch to Market Roads and Spurs	100.377	200.754	8,776.428	1,078.073
	County Total	200.436	432.006	170,994.573	58,648.976
Hamilton (98)					
	US Highways	40.976	81.952	133,064.503	23,344.946
	State Highways, Spurs, Loops, Business Routes	43.430	93.205	112,230.045	14,588.004
	Farm or Ranch to Market Roads and Spurs	189.975	379.950	38,115.815	5,263.537
	County Total	274.381	555.107	283,410.363	43,196.487

Mileage

by County by Highway System Outside a City (On-System Only)

County	Highway System	Centerline	Lane	DVM	TVM
Hansford (99)					
	State Highways, Spurs, Loops, Business Routes	102.121	206.209	75,202.199	16,811.655
	Farm or Ranch to Market Roads and Spurs	153.310	306.620	30,962.158	12,818.333
	County Total	255.431	512.829	106,164.357	29,629.989
Hardeman (100)					
	US Highways	27.815	111.260	247,947.352	80,145.072
	State Highways, Spurs, Loops, Business Routes	25.058	50.116	19,195.535	5,447.863
	Farm or Ranch to Market Roads and Spurs	133.357	266.714	18,297.805	3,568.722
	Park And Recreation Roads	1.381	2.762	85.622	30.396
	County Total	187.611	430.852	285,526.314	89,192.053
Hardin (101)					
	US Highways	25.313	87.184	373,089.280	38,023.718
	State Highways, Spurs, Loops, Business Routes	49.123	102.234	225,919.487	34,180.622
	Farm or Ranch to Market Roads and Spurs	130.065	261.374	246,056.190	29,470.174
	Frontage Roads	7.172	14.344	13,294.308	425.092
	County Total	211.673	465.136	858,359.265	102,099.605

Mileage

by County by Highway System Outside a City (On-System Only)

County	Highway System	Centerline	Lane	DVM	TVM
Harris (102)					
	IH Highways	32.029	269.109	5,244,623.433	570,268.364
	US Highways	39.208	187.176	2,040,120.388	229,198.668
	State Highways, Spurs, Loops, Business Routes	64.868	304.490	1,707,932.187	159,184.585
	Farm or Ranch to Market Roads and Spurs	112.256	398.125	2,570,069.372	175,306.818
	Park And Recreation Roads	6.499	12.858	913.281	101.934
	Frontage Roads	201.485	495.741	3,039,131.125	97,003.721
	County Total	456.345	1,667.499	14,602,789.786	1,231,064.089
Harrison (103)					
	IH Highways	35.388	141.552	947,902.302	364,942.386
	US Highways	43.968	140.237	424,498.065	95,985.345
	State Highways, Spurs, Loops, Business Routes	44.874	115.179	153,928.503	21,313.892
	Farm or Ranch to Market Roads and Spurs	249.425	498.850	291,728.883	38,491.644
	Park And Recreation Roads	2.594	4.449	444.828	60.052
	Frontage Roads	32.082	64.164	27,566.450	890.908
	County Total	408.331	964.431	1,846,069.031	521,684.227

Mileage

by County by Highway System Outside a City (On-System Only)

County	Highway System	Centerline	Lane	DVM	TVM
Hartley (104)					
	US Highways	83.345	192.268	262,200.344	108,354.796
	State Highways, Spurs, Loops, Business Routes	9.887	19.774	5,793.782	2,340.688
	Farm or Ranch to Market Roads and Spurs	153.565	307.130	81,432.413	33,713.019
	County Total	246.797	519.172	349,426.539	144,408.503
Haskell (105)					
	US Highways	56.362	168.542	115,805.359	23,602.520
	State Highways, Spurs, Loops, Business Routes	48.051	100.190	37,663.549	7,211.875
	Farm or Ranch to Market Roads and Spurs	172.691	345.382	27,922.639	2,969.286
	Frontage Roads	0.095	0.190	11.875	0.380
	County Total	277.199	614.304	181,403.422	33,784.060
Hays (106)					
	IH Highways	2.076	12.456	234,601.648	30,943.981
	US Highways	14.889	59.556	213,633.940	8,331.724
	State Highways, Spurs, Loops, Business Routes	7.715	19.620	69,028.914	5,633.745
	Farm or Ranch to Market Roads and Spurs	110.685	224.842	644,998.371	41,355.811
	Frontage Roads	4.152	8.304	18,130.996	580.192
	County Total	139.517	324.778	1,180,393.869	86,845.452

Mileage

by County by Highway System Outside a City (On-System Only)

County	Highway System	Centerline	Lane	DVM	TVM
Hemphill (107)					
	US Highways	57.358	136.521	174,401.055	61,036.714
	State Highways, Spurs, Loops, Business Routes	25.959	53.649	44,897.412	12,676.749
	Farm or Ranch to Market Roads and Spurs	97.825	195.650	41,139.267	5,060.130
	County Total	181.142	385.820	260,437.734	78,773.593
Henderson (108)					
	US Highways	27.115	88.344	191,050.088	23,477.187
	State Highways, Spurs, Loops, Business Routes	61.029	171.024	385,131.045	62,388.060
	Farm or Ranch to Market Roads and Spurs	212.459	425.302	245,576.861	24,634.763
	County Total	300.603	684.670	821,757.994	110,500.010
Hidalgo (109)					
	IH Highways	2.693	16.158	173,517.866	10,303.025
	US Highways	46.339	162.192	570,757.482	168,659.585
	State Highways, Spurs, Loops, Business Routes	44.137	142.511	377,265.132	24,960.093
	Farm or Ranch to Market Roads and Spurs	299.917	652.338	1,258,876.114	138,692.684
	Park And Recreation Roads	2.497	5.100	634.238	59.618
	Frontage Roads	16.878	38.275	111,657.831	4,331.738
	County Total	412.461	1,016.574	2,492,708.663	347,006.743

Mileage

by County by Highway System Outside a City (On-System Only)

County	Highway System	Centerline	Lane	DVM	TVM
Hill (110)					
	IH Highways	27.406	109.624	935,157.430	305,825.988
	US Highways	6.685	13.678	7,764.611	923.989
	State Highways, Spurs, Loops, Business Routes	102.233	216.942	310,670.300	47,604.469
	Farm or Ranch to Market Roads and Spurs	265.932	531.967	203,002.741	21,511.791
	Park And Recreation Roads	1.775	3.550	65.675	10.508
	Frontage Roads	15.422	30.844	11,260.897	358.724
	County Total	419.453	906.605	1,467,921.654	376,235.469
Hockley (111)					
	US Highways	42.128	113.684	191,439.587	38,210.805
	State Highways, Spurs, Loops, Business Routes	24.695	75.324	135,962.473	5,846.386
	Farm or Ranch to Market Roads and Spurs	250.576	501.454	159,918.790	24,873.281
	County Total	317.399	690.462	487,320.850	68,930.472
Hood (112)					
	US Highways	14.371	36.818	143,463.005	14,647.572
	State Highways, Spurs, Loops, Business Routes	12.130	31.497	82,927.689	12,776.349
	Farm or Ranch to Market Roads and Spurs	115.104	233.296	232,943.859	43,133.096
	County Total	141.605	301.611	459,334.553	70,557.018

Mileage

by County by Highway System Outside a City (On-System Only)

County	Highway System	Centerline	Lane	DVM	TVM
Hopkins (113)					
	IH Highways	24.921	99.684	607,369.870	190,106.769
	US Highways	9.233	18.466	4,145.059	149.222
	State Highways, Spurs, Loops, Business Routes	59.143	118.448	240,741.970	50,953.613
	Farm or Ranch to Market Roads and Spurs	233.380	466.760	124,231.592	13,702.577
	Frontage Roads	38.913	77.826	17,761.823	567.922
	County Total	365.590	781.184	994,250.314	255,480.104
Houston (114)					
	US Highways	24.687	76.378	83,675.992	13,339.242
	State Highways, Spurs, Loops, Business Routes	100.003	214.799	271,811.106	44,738.367
	Farm or Ranch to Market Roads and Spurs	231.751	463.502	113,396.501	7,841.283
	Park And Recreation Roads	0.943	1.886	39.606	1.069
	County Total	357.384	756.565	468,923.205	65,919.961
Howard (115)					
	IH Highways	26.735	106.940	488,897.380	184,555.941
	US Highways	31.126	125.196	187,269.726	45,944.452
	State Highways, Spurs, Loops, Business Routes	35.300	71.723	105,202.408	24,583.365
	Farm or Ranch to Market Roads and Spurs	160.988	321.976	116,571.221	42,827.915
	Frontage Roads	48.458	96.916	10,830.960	356.438
	County Total	302.607	722.751	908,771.695	298,268.111

Mileage

by County by Highway System Outside a City (On-System Only)

County	Highway System	Centerline	Lane	DVM	TVM
Hudspeth (116)					
	IH Highways	73.396	293.584	1,124,249.079	569,994.283
	US Highways	65.485	130.970	119,068.661	24,290.007
	State Highways, Spurs, Loops, Business Routes	20.946	41.306	14,201.580	864.912
	Farm or Ranch to Market Roads and Spurs	132.049	264.098	17,752.761	1,182.826
	Frontage Roads	45.378	90.756	6,111.722	194.747
	County Total	337.254	820.714	1,281,383.803	596,526.775
Hunt (117)					
	IH Highways	17.539	70.156	579,797.169	121,023.769
	US Highways	34.696	88.572	224,129.174	20,979.841
	State Highways, Spurs, Loops, Business Routes	92.833	221.474	388,839.120	67,680.795
	Farm or Ranch to Market Roads and Spurs	267.397	534.794	255,180.596	18,574.075
	Park And Recreation Roads	2.300	4.600	189.486	13.832
	Frontage Roads	35.224	70.448	24,221.299	778.993
	County Total	449.989	990.044	1,472,356.844	229,051.305
Hutchinson (118)					
	State Highways, Spurs, Loops, Business Routes	63.097	169.832	145,077.038	25,689.888
	Farm or Ranch to Market Roads and Spurs	119.130	238.412	58,466.764	17,317.787
	County Total	182.227	408.244	203,543.802	43,007.675

Mileage

by County by Highway System Outside a City (On-System Only)

County	Highway System	Centerline	Lane	DVM	TVM
Irion (119)					
	US Highways	39.618	79.236	284,512.807	27,597.742
	State Highways, Spurs, Loops, Business Routes	32.516	65.032	69,914.191	19,016.660
	Farm or Ranch to Market Roads and Spurs	48.721	97.442	53,032.707	4,613.846
	County Total	120.855	241.710	407,459.705	51,228.248
Jack (120)					
	US Highways	65.398	155.094	199,554.797	32,313.965
	State Highways, Spurs, Loops, Business Routes	60.469	121.738	75,863.550	20,452.436
	Farm or Ranch to Market Roads and Spurs	134.896	269.792	58,364.913	13,603.791
	Park And Recreation Roads	1.047	2.094	115.370	8.307
	County Total	261.810	548.718	333,898.630	66,378.498
Jackson (121)					
	US Highways	19.196	76.784	439,926.283	92,384.519
	State Highways, Spurs, Loops, Business Routes	70.779	141.558	199,073.561	56,741.495
	Farm or Ranch to Market Roads and Spurs	165.036	330.072	169,524.490	24,906.438
	Frontage Roads	13.775	27.550	3,533.392	114.995
	County Total	268.786	575.964	812,057.726	174,147.448

Mileage

by County by Highway System Outside a City (On-System Only)

County	Highway System	Centerline	Lane	DVM	TVM
Jasper (122)					
	US Highways	69.334	236.354	513,435.104	89,106.544
	State Highways, Spurs, Loops, Business Routes	39.771	80.448	134,196.207	17,983.912
	Farm or Ranch to Market Roads and Spurs	158.444	317.378	197,414.838	25,739.733
	Park And Recreation Roads	29.051	58.102	41,730.636	7,348.129
	Frontage Roads	1.526	3.052	4,051.130	129.535
	County Total	298.126	695.334	890,827.915	140,307.854
Jeff Davis (123)					
	IH Highways	6.997	27.988	78,337.700	39,717.214
	US Highways	25.348	50.696	15,871.214	2,809.205
	State Highways, Spurs, Loops, Business Routes	151.501	303.912	69,535.599	3,028.997
	Farm or Ranch to Market Roads and Spurs	32.916	65.832	2,170.535	136.232
	Park And Recreation Roads	3.730	7.460	866.070	19.054
	Frontage Roads	6.146	12.292	90.325	1.707
	County Total	226.638	468.180	166,871.443	45,712.408

Mileage

by County by Highway System Outside a City (On-System Only)

County	Highway System	Centerline	Lane	DVM	TVM
Jefferson (124)					
	IH Highways	14.911	60.268	614,263.936	206,195.251
	US Highways	12.959	51.648	255,816.276	57,061.957
	State Highways, Spurs, Loops, Business Routes	64.009	196.780	462,377.608	57,713.589
	Farm or Ranch to Market Roads and Spurs	38.110	79.994	107,019.960	8,521.764
	Park And Recreation Roads	0.283	0.566	13.584	0.652
	Frontage Roads	19.115	38.230	54,171.629	1,731.706
	County Total	149.387	427.486	1,493,662.993	331,224.919
Jim Hogg (125)					
	State Highways, Spurs, Loops, Business Routes	50.992	104.698	86,791.106	11,329.569
	Farm or Ranch to Market Roads and Spurs	91.743	183.486	58,828.172	14,559.414
	County Total	142.735	288.184	145,619.278	25,888.982
Jim Wells (126)					
	US Highways	55.237	220.948	431,726.585	164,533.426
	State Highways, Spurs, Loops, Business Routes	40.576	116.980	286,943.316	31,762.612
	Farm or Ranch to Market Roads and Spurs	153.676	307.352	184,731.155	25,533.099
	Frontage Roads	3.906	7.812	5,491.859	1,058.435
	County Total	253.395	653.092	908,892.915	222,887.571

Mileage

by County by Highway System Outside a City (On-System Only)

County	Highway System	Centerline	Lane	DVM	TVM
Johnson (127)					
	IH Highways	10.390	41.560	297,384.326	89,215.298
	US Highways	12.780	29.628	111,198.494	15,359.472
	State Highways, Spurs, Loops, Business Routes	28.083	56.166	130,842.303	19,922.927
	Farm or Ranch to Market Roads and Spurs	176.380	352.760	404,700.257	40,406.784
	Park And Recreation Roads	9.494	18.988	11,186.175	2,416.214
	Frontage Roads	15.894	31.788	11,879.834	379.638
	County Total	253.021	530.890	967,191.389	167,700.333
Jones (128)					
	US Highways	75.364	237.758	250,614.054	50,442.106
	State Highways, Spurs, Loops, Business Routes	30.379	61.240	28,035.030	6,930.859
	Farm or Ranch to Market Roads and Spurs	268.449	536.898	85,116.823	17,015.454
	Frontage Roads	28.303	56.606	2,554.379	80.314
	County Total	402.495	892.502	366,320.286	74,468.733
Karnes (129)					
	US Highways	22.973	56.122	195,263.787	33,073.662
	State Highways, Spurs, Loops, Business Routes	84.724	169.508	468,464.842	136,319.188
	Farm or Ranch to Market Roads and Spurs	206.025	412.050	267,416.670	28,147.485
	County Total	313.722	637.680	931,145.299	197,540.335

Mileage

by County by Highway System Outside a City (On-System Only)

County	Highway System	Centerline	Lane	DVM	TVM
Kaufman (130)					
	IH Highways	16.246	64.984	534,325.948	95,110.019
	US Highways	29.653	118.612	598,458.522	74,651.498
	State Highways, Spurs, Loops, Business Routes	39.160	82.506	194,053.491	38,641.166
	Farm or Ranch to Market Roads and Spurs	208.661	417.322	403,306.241	31,727.398
	Frontage Roads	19.175	38.350	122,453.869	8,591.860
	County Total	312.895	721.774	1,852,598.071	248,721.942
Kendall (131)					
	IH Highways	18.237	72.948	471,828.735	60,191.652
	US Highways	12.231	33.291	65,474.680	8,543.966
	State Highways, Spurs, Loops, Business Routes	17.455	37.860	113,578.010	26,897.018
	Farm or Ranch to Market Roads and Spurs	105.824	211.648	123,381.021	13,607.101
	Frontage Roads	20.762	41.524	24,710.398	790.725
	County Total	174.509	397.271	798,972.844	110,030.461
Kent (132)					
	US Highways	35.013	70.026	20,732.657	4,662.666
	State Highways, Spurs, Loops, Business Routes	58.704	117.408	20,305.762	6,095.485
	Farm or Ranch to Market Roads and Spurs	65.397	130.794	4,966.254	1,473.048
	County Total	159.114	318.228	46,004.673	12,231.199

Mileage

by County by Highway System Outside a City (On-System Only)

County	Highway System	Centerline	Lane	DVM	TVM
Kerr (133)					
	IH Highways	32.397	129.588	403,492.675	139,204.973
	US Highways	15.592	32.252	18,306.993	3,853.227
	State Highways, Spurs, Loops, Business Routes	107.153	225.389	222,091.767	19,172.857
	Farm or Ranch to Market Roads and Spurs	75.893	151.786	69,996.201	10,967.470
	Frontage Roads	16.275	32.550	1,676.347	39.278
	County Total	247.310	571.565	715,563.983	173,237.806
Kimble (134)					
	IH Highways	43.046	172.184	392,110.965	158,222.012
	US Highways	78.326	160.422	105,389.112	22,470.236
	State Highways, Spurs, Loops, Business Routes	7.530	15.128	2,806.144	470.299
	Farm or Ranch to Market Roads and Spurs	124.979	249.958	26,078.176	1,737.625
	Park And Recreation Roads	1.888	3.776	205.792	21.402
	Frontage Roads	32.417	64.834	2,229.216	67.583
	County Total	288.186	666.302	528,819.405	182,989.156
King (135)					
	US Highways	63.887	146.312	74,150.612	30,497.066
	State Highways, Spurs, Loops, Business Routes	7.209	14.418	2,393.704	160.036
	Farm or Ranch to Market Roads and Spurs	22.662	45.324	1,431.469	128.832
	County Total	93.758	206.054	77,975.785	30,785.934

Mileage

by County by Highway System Outside a City (On-System Only)

County	Highway System	Centerline	Lane	DVM	TVM
Kinney (136)					
	US Highways	50.673	101.346	159,078.550	26,596.909
	State Highways, Spurs, Loops, Business Routes	15.939	31.878	6,996.196	1,058.404
	Farm or Ranch to Market Roads and Spurs	130.521	261.042	16,891.127	1,097.923
	County Total	197.133	394.266	182,965.873	28,753.236
Kleberg (137)					
	US Highways	18.188	72.562	281,232.027	104,055.850
	State Highways, Spurs, Loops, Business Routes	25.356	54.704	141,756.893	14,560.855
	Farm or Ranch to Market Roads and Spurs	68.777	138.068	41,803.048	3,714.604
	Park And Recreation Roads	5.644	11.288	2,218.092	204.064
	County Total	117.965	276.622	467,010.060	122,535.373
Knox (138)					
	US Highways	39.937	100.304	69,133.278	22,820.261
	State Highways, Spurs, Loops, Business Routes	56.607	113.214	46,478.639	11,054.479
	Farm or Ranch to Market Roads and Spurs	109.479	218.958	16,682.780	4,684.393
	County Total	206.023	432.476	132,294.697	38,559.133

Mileage

by County by Highway System Outside a City (On-System Only)

County	Highway System	Centerline	Lane	DVM	TVM
Lamar (139)					
	US Highways	36.409	93.694	251,792.397	45,596.946
	State Highways, Spurs, Loops, Business Routes	9.923	39.654	70,731.588	16,480.492
	Farm or Ranch to Market Roads and Spurs	323.587	647.174	170,156.391	19,165.719
	Frontage Roads	0.330	0.660	34.320	0.995
	County Total	370.249	781.182	492,714.696	81,244.152
Lamb (140)					
	US Highways	84.148	221.196	246,562.212	43,483.294
	State Highways, Spurs, Loops, Business Routes	1.407	2.814	19.698	1.753
	Farm or Ranch to Market Roads and Spurs	243.121	486.242	90,661.565	15,831.339
	County Total	328.676	710.252	337,243.475	59,316.386
Lampasas (141)					
	US Highways	69.727	190.600	321,933.569	42,896.524
	Farm or Ranch to Market Roads and Spurs	127.345	254.690	69,451.371	8,910.592
	County Total	197.072	445.290	391,384.940	51,807.117

Mileage

by County by Highway System Outside a City (On-System Only)

County	Highway System	Centerline	Lane	DVM	TVM
La Salle (142)					
	IH Highways	42.936	171.744	720,434.073	249,990.623
	State Highways, Spurs, Loops, Business Routes	38.084	76.200	215,144.999	71,018.850
	Farm or Ranch to Market Roads and Spurs	106.972	213.944	222,772.893	51,689.599
	Frontage Roads	82.048	164.096	60,920.023	1,944.238
	County Total	270.040	625.984	1,219,271.988	374,643.310
Lavaca (143)					
	US Highways	71.298	165.261	356,455.391	70,508.481
	State Highways, Spurs, Loops, Business Routes	40.366	80.975	154,433.978	32,984.517
	Farm or Ranch to Market Roads and Spurs	184.676	369.352	94,766.013	12,936.252
	Frontage Roads	2.388	4.776	244.368	7.192
	County Total	298.728	620.364	605,899.750	116,436.442
Lee (144)					
	US Highways	41.119	164.476	337,980.344	71,037.096
	State Highways, Spurs, Loops, Business Routes	21.148	84.606	154,251.059	36,542.061
	Farm or Ranch to Market Roads and Spurs	117.829	235.658	105,673.251	15,191.316
	County Total	180.096	484.740	597,904.654	122,770.473

Mileage

by County by Highway System Outside a City (On-System Only)

County	Highway System	Centerline	Lane	DVM	TVM
Leon (145)					
	IH Highways	26.170	104.680	781,483.387	315,719.288
	US Highways	33.658	67.702	195,005.441	43,096.202
	State Highways, Spurs, Loops, Business Routes	65.821	131.642	180,811.160	23,324.295
	Farm or Ranch to Market Roads and Spurs	199.632	399.264	143,407.859	19,058.702
	Frontage Roads	33.666	67.332	9,957.861	306.535
	County Total	358.947	770.620	1,310,665.708	401,505.023
Liberty (146)					
	IH Highways	0.244	0.976	8,331.624	1,158.096
	US Highways	19.855	60.164	248,007.902	40,490.049
	State Highways, Spurs, Loops, Business Routes	83.538	174.222	429,339.889	70,467.028
	Farm or Ranch to Market Roads and Spurs	162.604	325.556	341,952.857	41,063.363
	Frontage Roads	1.720	3.440	2,828.369	90.459
	County Total	267.961	564.358	1,030,460.641	153,268.995
Limestone (147)					
	US Highways	24.430	48.860	99,643.865	16,341.594
	State Highways, Spurs, Loops, Business Routes	80.043	161.293	263,275.560	47,319.099
	Farm or Ranch to Market Roads and Spurs	239.411	478.822	121,940.616	15,141.254
	Park And Recreation Roads	4.284	8.568	365.790	58.526
	County Total	348.168	697.543	485,225.831	78,860.473

Mileage

by County by Highway System Outside a City (On-System Only)

County	Highway System	Centerline	Lane	DVM	TVM
Lipscomb (148)					
	US Highways	13.998	28.194	28,448.048	11,043.269
	State Highways, Spurs, Loops, Business Routes	96.813	206.480	67,317.606	15,416.890
	Farm or Ranch to Market Roads and Spurs	77.867	155.734	30,787.646	3,786.880
	County Total	188.678	390.408	126,553.300	30,247.039
Live Oak (149)					
	IH Highways	44.280	177.120	957,547.073	261,221.192
	US Highways	71.216	218.790	418,887.013	134,427.317
	State Highways, Spurs, Loops, Business Routes	20.620	42.346	177,245.371	33,879.200
	Farm or Ranch to Market Roads and Spurs	201.613	403.226	164,945.669	22,649.612
	Frontage Roads	71.940	143.880	19,878.219	622.201
	County Total	409.669	985.362	1,738,503.345	452,799.522
Llano (150)					
	State Highways, Spurs, Loops, Business Routes	114.541	244.808	282,432.440	41,534.719
	Farm or Ranch to Market Roads and Spurs	99.159	216.406	110,091.015	8,868.239
	County Total	213.700	461.214	392,523.455	50,402.958
Loving (151)					
	State Highways, Spurs, Loops, Business Routes	20.339	40.678	103,509.866	36,642.493
	Farm or Ranch to Market Roads and Spurs	13.857	27.714	15,370.719	1,598.555
	County Total	34.196	68.392	118,880.585	38,241.047

Mileage

by County by Highway System Outside a City (On-System Only)

County	Highway System	Centerline	Lane	DVM	TVM
Lubbock (152)					
	IH Highways	9.224	36.896	135,754.783	31,495.110
	US Highways	44.960	179.840	426,467.455	77,112.726
	State Highways, Spurs, Loops, Business Routes	5.368	16.826	31,957.959	1,980.565
	Farm or Ranch to Market Roads and Spurs	288.198	576.428	282,463.628	30,895.869
	Frontage Roads	27.543	55.677	12,007.808	383.173
	County Total	375.293	865.667	888,651.633	141,867.443
Lynn (153)					
	US Highways	60.777	189.084	257,071.073	46,786.994
	State Highways, Spurs, Loops, Business Routes	0.818	1.636	701.576	47.006
	Farm or Ranch to Market Roads and Spurs	237.586	475.172	67,064.808	10,560.905
	Frontage Roads	5.194	10.388	878.484	27.301
	County Total	304.375	676.280	325,715.941	57,422.205
Madison (154)					
	IH Highways	17.129	68.516	531,009.953	214,528.021
	US Highways	17.679	36.124	114,413.832	16,704.419
	State Highways, Spurs, Loops, Business Routes	67.468	142.318	165,309.262	29,336.933
	Farm or Ranch to Market Roads and Spurs	120.958	241.916	113,337.371	12,245.757
	Frontage Roads	22.987	45.974	6,847.133	218.887
	County Total	246.221	534.848	930,917.551	273,034.018

Mileage

by County by Highway System Outside a City (On-System Only)

County	Highway System	Centerline	Lane	DVM	TVM
Marion (155)					
	US Highways	9.749	38.996	98,984.509	44,444.045
	State Highways, Spurs, Loops, Business Routes	51.339	105.165	109,979.350	17,000.246
	Farm or Ranch to Market Roads and Spurs	83.229	167.742	54,747.217	7,390.874
	County Total	144.317	311.903	263,711.076	68,835.165
Martin (156)					
	IH Highways	12.125	48.500	259,366.862	89,222.201
	US Highways	1.402	5.608	5,505.654	1,354.391
	State Highways, Spurs, Loops, Business Routes	98.429	205.724	388,304.167	116,279.410
	Farm or Ranch to Market Roads and Spurs	122.759	245.518	130,614.393	37,747.560
	Frontage Roads	24.174	48.348	9,707.260	317.214
	County Total	258.889	553.698	793,498.336	244,920.775
Mason (157)					
	US Highways	50.829	132.235	110,439.064	30,568.997
	State Highways, Spurs, Loops, Business Routes	33.687	67.374	39,741.915	6,948.643
	Farm or Ranch to Market Roads and Spurs	101.938	203.876	16,218.762	1,759.736
	County Total	186.454	403.485	166,399.741	39,277.376

Mileage

by County by Highway System Outside a City (On-System Only)

County	Highway System	Centerline	Lane	DVM	TVM
Matagorda (158)					
	State Highways, Spurs, Loops, Business Routes	79.053	181.588	326,106.223	36,247.954
	Farm or Ranch to Market Roads and Spurs	219.008	438.070	265,499.591	12,346.966
	County Total	298.061	619.658	591,605.814	48,594.920
Maverick (159)					
	US Highways	74.359	176.527	424,448.030	105,644.804
	State Highways, Spurs, Loops, Business Routes	27.185	55.010	39,120.506	5,876.279
	Farm or Ranch to Market Roads and Spurs	102.549	206.218	227,535.968	41,452.554
	County Total	204.093	437.755	691,104.504	152,973.637
McCulloch (160)					
	US Highways	105.358	216.817	189,322.208	43,734.973
	State Highways, Spurs, Loops, Business Routes	18.011	36.022	53,248.477	10,969.186
	Farm or Ranch to Market Roads and Spurs	152.766	305.532	22,079.831	2,978.898
	County Total	276.135	558.371	264,650.516	57,683.056

Mileage

by County by Highway System Outside a City (On-System Only)

County	Highway System	Centerline	Lane	DVM	TVM
McLennan (161)					
	IH Highways	14.960	61.056	808,470.221	251,325.427
	US Highways	15.824	40.805	105,278.235	17,447.028
	State Highways, Spurs, Loops, Business Routes	62.474	170.702	429,351.886	100,121.924
	Farm or Ranch to Market Roads and Spurs	232.770	474.760	401,431.082	40,985.067
	Frontage Roads	39.520	79.040	69,566.477	2,223.193
	County Total	365.548	826.363	1,814,097.901	412,102.638
McMullen (162)					
	US Highways	3.514	7.028	7,551.586	1,872.793
	State Highways, Spurs, Loops, Business Routes	80.600	161.200	459,206.876	114,181.110
	Farm or Ranch to Market Roads and Spurs	70.927	141.854	103,791.108	21,340.567
	Park And Recreation Roads	3.458	6.916	745.868	264.783
	County Total	158.499	316.998	571,295.438	137,659.254

Mileage

by County by Highway System Outside a City (On-System Only)

County	Highway System	Centerline	Lane	DVM	TVM
Medina (163)					
	IH Highways	10.583	42.332	317,022.548	91,302.494
	US Highways	30.259	121.036	345,274.728	45,805.566
	State Highways, Spurs, Loops, Business Routes	52.214	114.096	147,299.103	14,458.514
	Farm or Ranch to Market Roads and Spurs	184.348	370.769	229,681.441	35,419.234
	Park And Recreation Roads	4.297	8.594	8,374.853	787.236
	Frontage Roads	12.971	25.942	9,577.082	304.545
	County Total	294.672	682.769	1,057,229.755	188,077.589
Menard (164)					
	US Highways	60.054	123.414	128,001.747	37,654.724
	State Highways, Spurs, Loops, Business Routes	16.951	34.217	11,143.669	1,805.274
	Farm or Ranch to Market Roads and Spurs	88.958	177.916	11,204.491	772.529
	County Total	165.963	335.547	150,349.907	40,232.527
Midland (165)					
	IH Highways	20.249	80.996	636,796.118	219,057.865
	State Highways, Spurs, Loops, Business Routes	85.280	261.258	853,857.484	171,744.996
	Farm or Ranch to Market Roads and Spurs	125.609	251.686	416,840.178	176,748.134
	Frontage Roads	48.129	102.808	104,073.285	3,330.652
	County Total	279.267	696.748	2,011,567.065	570,881.646

Mileage

by County by Highway System Outside a City (On-System Only)

County	Highway System	Centerline	Lane	DVM	TVM
Milam (166)					
	US Highways	83.394	179.968	433,724.342	130,701.392
	State Highways, Spurs, Loops, Business Routes	5.114	10.228	27,536.400	9,692.813
	Farm or Ranch to Market Roads and Spurs	220.758	441.599	150,325.066	16,417.895
	County Total	309.266	631.795	611,585.808	156,812.100
Mills (167)					
	US Highways	46.291	121.134	175,947.085	33,040.274
	State Highways, Spurs, Loops, Business Routes	26.630	55.523	29,895.037	5,336.929
	Farm or Ranch to Market Roads and Spurs	131.562	263.124	24,949.608	3,454.935
	County Total	204.483	439.781	230,791.730	41,832.138
Mitchell (168)					
	IH Highways	28.211	112.844	445,561.127	184,907.868
	US Highways	0.551	2.204	5,235.051	1,476.284
	State Highways, Spurs, Loops, Business Routes	64.366	131.342	75,591.188	13,616.985
	Farm or Ranch to Market Roads and Spurs	123.553	247.106	26,109.683	7,849.663
	Frontage Roads	54.844	109.688	8,452.638	272.805
	County Total	271.525	603.184	560,949.687	208,123.605

Mileage

by County by Highway System Outside a City (On-System Only)

County	Highway System	Centerline	Lane	DVM	TVM
Montague (169)					
	US Highways	65.321	193.208	433,601.243	127,778.082
	State Highways, Spurs, Loops, Business Routes	48.359	99.958	101,984.869	16,928.468
	Farm or Ranch to Market Roads and Spurs	221.997	443.994	127,242.998	28,882.786
	Frontage Roads	22.235	44.470	2,501.741	81.803
	County Total	357.912	781.630	665,330.851	173,671.140
Montgomery (170)					
	IH Highways	25.509	133.858	2,135,886.252	241,115.954
	State Highways, Spurs, Loops, Business Routes	65.126	185.634	1,031,528.447	132,248.609
	Farm or Ranch to Market Roads and Spurs	205.617	419.506	1,715,427.934	150,996.924
	Frontage Roads	46.844	95.130	342,686.664	10,964.131
	County Total	343.096	834.128	5,225,529.297	535,325.618
Moore (171)					
	US Highways	36.248	124.588	273,115.212	122,410.881
	State Highways, Spurs, Loops, Business Routes	29.807	59.614	36,914.499	9,093.068
	Farm or Ranch to Market Roads and Spurs	122.666	245.332	98,963.170	36,972.045
	Frontage Roads	2.059	4.118	136.677	4.032
	County Total	190.780	433.652	409,129.558	168,480.025

Mileage

by County by Highway System Outside a City (On-System Only)

County	Highway System	Centerline	Lane	DVM	TVM
Morris (172)					
	IH Highways	7.122	28.488	127,083.558	42,700.075
	US Highways	29.860	94.006	96,649.082	15,268.642
	State Highways, Spurs, Loops, Business Routes	24.431	62.880	82,442.986	9,680.843
	Farm or Ranch to Market Roads and Spurs	51.607	104.412	33,770.257	4,656.562
	Park And Recreation Roads	1.272	2.544	192.072	16.518
	County Total	114.292	292.330	340,137.955	72,322.641
Motley (173)					
	US Highways	30.409	60.818	26,167.478	4,003.624
	State Highways, Spurs, Loops, Business Routes	33.879	67.758	10,922.620	1,211.893
	Farm or Ranch to Market Roads and Spurs	93.257	186.514	8,375.345	753.781
	County Total	157.545	315.090	45,465.443	5,969.299
Nacogdoches (174)					
	US Highways	32.412	129.648	483,927.070	121,967.412
	State Highways, Spurs, Loops, Business Routes	83.010	190.438	296,894.016	47,215.731
	Farm or Ranch to Market Roads and Spurs	211.785	423.570	184,840.668	13,417.845
	County Total	327.207	743.656	965,661.754	182,600.988

Mileage

by County by Highway System Outside a City (On-System Only)

County	Highway System	Centerline	Lane	DVM	TVM
Navarro (175)					
	IH Highways	16.292	65.168	609,659.522	189,761.691
	US Highways	10.024	20.048	22,041.293	2,578.831
	State Highways, Spurs, Loops, Business Routes	62.078	170.506	231,356.687	41,758.730
	Farm or Ranch to Market Roads and Spurs	272.597	545.194	127,762.467	18,885.844
	Frontage Roads	29.123	58.246	10,365.494	331.290
	County Total	390.114	859.162	1,001,185.463	253,316.386
Newton (176)					
	US Highways	14.276	28.552	46,485.681	13,120.251
	State Highways, Spurs, Loops, Business Routes	100.091	204.870	188,625.108	32,573.013
	Farm or Ranch to Market Roads and Spurs	122.714	245.428	69,016.045	17,408.306
	Park And Recreation Roads	20.854	41.708	14,857.272	2,644.594
	Frontage Roads	0.326	0.652	33.578	0.974
	County Total	258.261	521.210	319,017.684	65,747.138

Mileage

by County by Highway System Outside a City (On-System Only)

County	Highway System	Centerline	Lane	DVM	TVM
Nolan (177)					
	IH Highways	26.933	107.732	573,130.423	211,051.908
	US Highways	10.922	42.410	99,083.062	28,120.061
	State Highways, Spurs, Loops, Business Routes	48.862	101.209	94,686.244	24,801.781
	Farm or Ranch to Market Roads and Spurs	114.111	228.222	49,787.375	21,131.198
	Frontage Roads	54.201	108.402	14,857.164	469.704
	County Total	255.029	587.975	831,544.268	285,574.652
Nueces (178)					
	IH Highways	0.954	3.816	18,966.424	5,253.699
	US Highways	13.070	52.280	247,052.494	69,346.253
	State Highways, Spurs, Loops, Business Routes	31.040	106.074	267,092.452	27,301.441
	Farm or Ranch to Market Roads and Spurs	199.405	413.652	491,208.621	43,334.871
	Frontage Roads	5.063	10.186	12,700.737	406.804
	County Total	249.532	586.008	1,037,020.728	145,643.069
Ochiltree (179)					
	US Highways	30.443	60.886	74,236.794	31,850.117
	State Highways, Spurs, Loops, Business Routes	55.189	110.378	122,525.202	41,270.418
	Farm or Ranch to Market Roads and Spurs	113.731	227.462	58,028.237	19,562.138
	County Total	199.363	398.726	254,790.233	92,682.673

Mileage

by County by Highway System Outside a City (On-System Only)

County	Highway System	Centerline	Lane	DVM	TVM
Oldham (180)					
	IH Highways	48.924	195.696	578,611.026	260,953.573
	US Highways	33.889	78.427	109,218.562	54,390.844
	State Highways, Spurs, Loops, Business Routes	9.486	20.928	2,739.982	504.797
	Farm or Ranch to Market Roads and Spurs	18.561	37.817	14,582.325	5,765.699
	Frontage Roads	60.768	121.536	4,212.003	124.772
	County Total	171.628	454.404	709,363.898	321,739.685
Orange (181)					
	IH Highways	2.780	13.976	175,277.600	30,530.165
	State Highways, Spurs, Loops, Business Routes	20.140	54.807	224,928.686	20,768.633
	Farm or Ranch to Market Roads and Spurs	68.461	155.448	220,482.694	9,701.239
	Frontage Roads	6.052	12.104	5,077.168	161.359
	County Total	97.433	236.335	625,766.148	61,161.395

Mileage

by County by Highway System Outside a City (On-System Only)

County	Highway System	Centerline	Lane	DVM	TVM
Palo Pinto (182)					
	IH Highways	20.493	81.972	396,391.719	161,331.430
	US Highways	58.902	127.712	178,917.342	29,375.725
	State Highways, Spurs, Loops, Business Routes	85.774	171.548	101,334.217	21,784.092
	Farm or Ranch to Market Roads and Spurs	139.630	279.260	83,084.001	16,448.598
	Park And Recreation Roads	9.156	18.312	6,887.174	1,487.630
	Frontage Roads	40.986	81.972	5,879.892	191.573
	County Total	354.941	760.776	772,494.345	230,619.048
Panola (183)					
	US Highways	61.083	224.798	533,338.334	155,342.172
	State Highways, Spurs, Loops, Business Routes	33.112	82.392	209,668.295	55,616.808
	Farm or Ranch to Market Roads and Spurs	196.528	393.056	195,241.646	22,419.711
	County Total	290.723	700.246	938,248.275	233,378.690

Mileage

by County by Highway System Outside a City (On-System Only)

County	Highway System	Centerline	Lane	DVM	TVM
Parker (184)					
	IH Highways	18.229	79.022	578,945.942	179,141.416
	US Highways	14.173	56.692	206,240.677	15,783.743
	State Highways, Spurs, Loops, Business Routes	27.599	59.664	147,833.674	20,209.555
	Farm or Ranch to Market Roads and Spurs	159.949	326.414	458,965.879	66,714.934
	Park And Recreation Roads	0.290	0.580	78.590	16.975
	Frontage Roads	31.977	63.954	31,041.986	998.618
	County Total	252.217	586.326	1,423,106.748	282,865.241
Parmer (185)					
	US Highways	44.674	178.696	237,744.320	71,645.051
	State Highways, Spurs, Loops, Business Routes	56.260	112.870	72,233.551	26,672.180
	Farm or Ranch to Market Roads and Spurs	140.486	280.972	63,328.221	16,562.507
	Frontage Roads	1.194	2.388	6,538.230	2,177.569
	County Total	242.614	574.926	379,844.322	117,057.308

Mileage

by County by Highway System Outside a City (On-System Only)

County	Highway System	Centerline	Lane	DVM	TVM
Pecos (186)					
	IH Highways	94.849	379.396	464,126.186	159,232.475
	US Highways	190.180	395.178	209,378.325	51,603.936
	State Highways, Spurs, Loops, Business Routes	62.253	138.202	86,816.198	21,075.377
	Farm or Ranch to Market Roads and Spurs	204.472	409.089	146,889.719	60,400.389
	Frontage Roads	135.512	271.024	25,611.241	823.356
	County Total	687.266	1,592.889	932,821.669	293,135.533
Polk (187)					
	US Highways	79.617	247.275	943,139.220	237,729.489
	State Highways, Spurs, Loops, Business Routes	20.195	45.887	58,698.898	7,418.812
	Farm or Ranch to Market Roads and Spurs	212.372	424.744	240,494.363	28,319.765
	Park And Recreation Roads	3.769	7.538	2,468.590	204.893
	Frontage Roads	0.650	1.300	68.900	1.929
	County Total	316.603	726.744	1,244,869.971	273,674.889

Mileage

by County by Highway System Outside a City (On-System Only)

County	Highway System	Centerline	Lane	DVM	TVM
Potter (188)					
	IH Highways	16.978	67.912	269,544.362	96,212.800
	US Highways	33.214	132.180	298,900.550	82,438.581
	State Highways, Spurs, Loops, Business Routes	46.842	128.844	183,164.996	21,984.522
	Farm or Ranch to Market Roads and Spurs	60.701	127.833	153,418.865	48,822.042
	Frontage Roads	31.868	63.736	10,793.686	336.774
	County Total	189.603	520.505	915,822.459	249,794.718
Presidio (189)					
	US Highways	98.421	197.678	134,313.984	10,594.005
	State Highways, Spurs, Loops, Business Routes	8.102	16.204	6,634.727	394.812
	Farm or Ranch to Market Roads and Spurs	153.590	307.180	13,650.274	782.654
	County Total	260.113	521.062	154,598.985	11,771.471
Rains (190)					
	US Highways	16.405	32.810	74,857.211	7,785.150
	State Highways, Spurs, Loops, Business Routes	21.995	43.990	82,235.959	16,249.626
	Farm or Ranch to Market Roads and Spurs	81.451	162.902	59,520.870	4,345.024
	County Total	119.851	239.702	216,614.040	28,379.799

Mileage

by County by Highway System Outside a City (On-System Only)

County	Highway System	Centerline	Lane	DVM	TVM
Randall (191)					
	IH Highways	24.924	99.696	405,628.715	72,413.161
	US Highways	28.211	112.844	120,202.018	31,770.410
	State Highways, Spurs, Loops, Business Routes	21.909	46.846	73,455.636	14,105.350
	Farm or Ranch to Market Roads and Spurs	164.065	334.170	132,912.161	27,695.734
	Park And Recreation Roads	10.239	20.900	3,957.525	391.795
	Frontage Roads	51.641	103.282	7,310.176	227.112
	County Total	300.989	717.738	743,466.231	146,603.561
Reagan (192)					
	US Highways	28.888	57.972	183,229.850	27,592.516
	State Highways, Spurs, Loops, Business Routes	43.093	86.186	176,060.418	40,317.836
	Farm or Ranch to Market Roads and Spurs	83.787	167.574	112,223.221	30,524.716
	County Total	155.768	311.732	471,513.489	98,435.068
Real (193)					
	US Highways	33.861	67.722	53,527.902	8,939.160
	State Highways, Spurs, Loops, Business Routes	24.486	48.972	14,798.704	3,123.819
	Farm or Ranch to Market Roads and Spurs	86.672	173.344	31,405.163	2,664.702
	County Total	145.019	290.038	99,731.769	14,727.681

Mileage

by County by Highway System Outside a City (On-System Only)

County	Highway System	Centerline	Lane	DVM	TVM
Red River (194)					
	US Highways	41.989	85.718	169,966.739	35,829.708
	State Highways, Spurs, Loops, Business Routes	38.994	77.988	66,744.721	17,056.241
	Farm or Ranch to Market Roads and Spurs	271.861	543.722	68,179.313	13,233.966
	County Total	352.844	707.428	304,890.773	66,119.915
Reeves (195)					
	IH Highways	83.780	335.120	495,222.875	206,286.170
	US Highways	74.563	149.126	361,662.335	143,519.337
	State Highways, Spurs, Loops, Business Routes	44.710	89.560	90,125.993	7,313.625
	Farm or Ranch to Market Roads and Spurs	157.457	314.914	134,547.765	37,510.621
	Park And Recreation Roads	0.277	0.774	94.905	5.220
	Frontage Roads	107.090	214.180	9,099.633	280.588
	County Total	467.877	1,103.674	1,090,753.506	394,915.561
Refugio (196)					
	US Highways	42.750	152.212	460,807.829	162,542.685
	State Highways, Spurs, Loops, Business Routes	44.425	88.850	78,478.830	22,843.519
	Farm or Ranch to Market Roads and Spurs	96.479	192.958	80,150.284	6,107.393
	County Total	183.654	434.020	619,436.943	191,493.597

Mileage

by County by Highway System Outside a City (On-System Only)

County	Highway System	Centerline	Lane	DVM	TVM
Roberts (197)					
	US Highways	12.307	26.656	26,894.141	9,386.055
	State Highways, Spurs, Loops, Business Routes	32.397	64.794	67,102.493	36,570.859
	Farm or Ranch to Market Roads and Spurs	72.292	144.584	26,290.275	4,214.370
	County Total	116.996	236.034	120,286.909	50,171.283
Robertson (198)					
	US Highways	38.119	98.710	334,231.269	67,742.619
	State Highways, Spurs, Loops, Business Routes	30.726	95.208	201,587.385	71,971.447
	Farm or Ranch to Market Roads and Spurs	202.433	404.866	140,073.425	14,726.103
	Frontage Roads	0.081	0.162	41.553	1.330
	County Total	271.359	598.946	675,933.632	154,441.499
Rockwall (199)					
	State Highways, Spurs, Loops, Business Routes	8.053	16.106	70,830.423	7,959.260
	Farm or Ranch to Market Roads and Spurs	27.290	54.580	69,335.567	5,279.071
	County Total	35.343	70.686	140,165.990	13,238.331

Mileage

by County by Highway System Outside a City (On-System Only)

County	Highway System	Centerline	Lane	DVM	TVM
Runnels (200)					
	US Highways	67.701	174.165	206,634.791	36,730.392
	State Highways, Spurs, Loops, Business Routes	42.285	84.819	53,483.053	14,398.386
	Farm or Ranch to Market Roads and Spurs	196.629	393.258	35,305.694	6,572.861
	Frontage Roads	9.756	19.512	754.004	21.794
	County Total	316.371	671.754	296,177.542	57,723.433
Rusk (201)					
	US Highways	85.695	242.644	483,315.699	127,040.842
	State Highways, Spurs, Loops, Business Routes	91.782	217.844	368,278.475	88,473.864
	Farm or Ranch to Market Roads and Spurs	288.846	577.692	218,782.285	21,567.069
	County Total	466.323	1,038.180	1,070,376.459	237,081.775
Sabine (202)					
	US Highways	15.660	31.556	55,025.400	14,858.648
	State Highways, Spurs, Loops, Business Routes	79.555	166.197	116,331.282	17,453.502
	Farm or Ranch to Market Roads and Spurs	131.691	263.382	83,048.684	10,748.325
	County Total	226.906	461.135	254,405.366	43,060.475

Mileage

by County by Highway System Outside a City (On-System Only)

County	Highway System	Centerline	Lane	DVM	TVM
San Augustine (203)					
	US Highways	18.318	42.721	57,864.182	15,565.465
	State Highways, Spurs, Loops, Business Routes	66.001	138.074	111,804.129	16,395.663
	Farm or Ranch to Market Roads and Spurs	164.962	329.924	62,017.920	4,548.297
	County Total	249.281	510.719	231,686.231	36,509.425
San Jacinto (204)					
	US Highways	20.309	72.928	262,980.516	74,642.473
	State Highways, Spurs, Loops, Business Routes	35.083	73.727	89,710.097	9,908.325
	Farm or Ranch to Market Roads and Spurs	157.892	315.784	185,714.175	16,928.526
	Park And Recreation Roads	1.124	2.248	119.144	3.217
	County Total	214.408	464.687	538,523.932	101,482.541
San Patricio (205)					
	IH Highways	22.747	92.310	531,499.653	139,783.670
	US Highways	40.041	157.046	413,890.616	100,251.404
	State Highways, Spurs, Loops, Business Routes	67.773	171.412	312,660.328	55,507.360
	Farm or Ranch to Market Roads and Spurs	131.419	264.754	133,335.798	10,308.751
	Park And Recreation Roads	3.392	6.864	1,712.347	157.536
	Frontage Roads	43.317	86.634	12,457.407	401.857
	County Total	308.689	779.020	1,405,556.149	306,410.577

Mileage

by County by Highway System Outside a City (On-System Only)

County	Highway System	Centerline	Lane	DVM	TVM
San Saba (206)					
	US Highways	28.888	57.776	44,580.117	6,865.338
	State Highways, Spurs, Loops, Business Routes	34.706	72.858	46,310.249	6,739.093
	Farm or Ranch to Market Roads and Spurs	145.660	291.320	27,181.260	3,473.931
	County Total	209.254	421.954	118,071.626	17,078.362
Schleicher (207)					
	US Highways	76.989	153.994	118,012.962	24,943.735
	Farm or Ranch to Market Roads and Spurs	98.077	196.154	19,773.375	1,579.592
	County Total	175.066	350.148	137,786.337	26,523.327
Scurry (208)					
	US Highways	63.686	202.884	401,498.308	114,924.110
	State Highways, Spurs, Loops, Business Routes	49.764	99.528	89,389.826	15,718.461
	Farm or Ranch to Market Roads and Spurs	150.586	301.172	54,293.008	13,659.924
	Frontage Roads	2.738	5.476	1,043.058	32.811
	County Total	266.774	609.060	546,224.200	144,335.306

Mileage

by County by Highway System Outside a City (On-System Only)

County	Highway System	Centerline	Lane	DVM	TVM
Shackelford (209)					
	US Highways	63.663	131.510	76,241.357	17,184.762
	State Highways, Spurs, Loops, Business Routes	36.728	73.456	54,336.000	7,385.199
	Farm or Ranch to Market Roads and Spurs	66.418	132.836	9,419.398	353.750
	Park And Recreation Roads	1.677	3.354	73.380	5.870
	County Total	168.486	341.156	140,070.135	24,929.580
Shelby (210)					
	US Highways	47.770	144.074	247,827.354	60,674.804
	State Highways, Spurs, Loops, Business Routes	71.334	186.633	226,946.064	39,697.744
	Farm or Ranch to Market Roads and Spurs	209.309	418.618	117,776.333	7,437.881
	County Total	328.413	749.325	592,549.751	107,810.429
Sherman (211)					
	US Highways	49.471	137.974	171,190.846	101,014.459
	State Highways, Spurs, Loops, Business Routes	25.222	50.444	10,111.248	2,143.585
	Farm or Ranch to Market Roads and Spurs	114.993	229.986	35,895.961	13,698.596
	County Total	189.686	418.404	217,198.055	116,856.640

Mileage

by County by Highway System Outside a City (On-System Only)

County	Highway System	Centerline	Lane	DVM	TVM
Smith (212)					
	IH Highways	32.391	129.564	1,029,477.361	379,675.283
	US Highways	29.935	108.952	321,666.387	26,919.914
	State Highways, Spurs, Loops, Business Routes	116.295	303.495	963,843.280	104,326.205
	Farm or Ranch to Market Roads and Spurs	268.523	546.413	622,853.798	24,127.091
	Park And Recreation Roads	3.815	7.782	850.699	352.189
	Frontage Roads	16.066	32.132	8,336.813	264.470
	County Total	467.025	1,128.338	2,947,028.338	535,665.154
Somervell (213)					
	US Highways	17.413	43.860	96,168.096	12,015.261
	State Highways, Spurs, Loops, Business Routes	10.274	20.548	41,548.821	6,980.202
	Farm or Ranch to Market Roads and Spurs	55.235	110.470	42,555.539	9,191.996
	Park And Recreation Roads	1.409	2.818	281.800	60.869
	County Total	84.331	177.696	180,554.256	28,248.328
Starr (214)					
	US Highways	34.332	110.542	418,849.197	45,018.595
	Farm or Ranch to Market Roads and Spurs	178.138	358.282	249,061.855	40,853.058
	Park And Recreation Roads	2.455	4.910	603.930	56.769
	Frontage Roads	3.084	6.168	289.896	9.277
	County Total	218.009	479.902	668,804.878	85,937.699

Mileage

by County by Highway System Outside a City (On-System Only)

County	Highway System	Centerline	Lane	DVM	TVM
Stephens (215)					
	US Highways	59.204	133.690	102,548.882	22,431.562
	State Highways, Spurs, Loops, Business Routes	19.348	38.696	28,666.369	2,955.430
	Farm or Ranch to Market Roads and Spurs	166.590	333.180	38,070.407	5,802.292
	Park And Recreation Roads	14.390	28.780	3,160.834	682.740
	County Total	259.532	534.346	172,446.492	31,872.023
Sterling (216)					
	US Highways	30.397	120.994	178,247.152	32,702.956
	State Highways, Spurs, Loops, Business Routes	63.603	130.155	116,940.418	36,921.608
	Farm or Ranch to Market Roads and Spurs	12.847	25.694	7,173.898	746.085
	County Total	106.847	276.843	302,361.468	70,370.650
Stonewall (217)					
	US Highways	61.643	123.694	67,293.168	15,885.396
	State Highways, Spurs, Loops, Business Routes	6.054	12.108	2,507.422	241.138
	Farm or Ranch to Market Roads and Spurs	90.832	181.664	13,103.593	3,294.077
	County Total	158.529	317.466	82,904.183	19,420.611

Mileage

by County by Highway System Outside a City (On-System Only)

County	Highway System	Centerline	Lane	DVM	TVM
Sutton (218)					
	IH Highways	53.246	212.984	385,414.905	183,842.910
	US Highways	29.648	59.296	64,336.900	14,086.248
	State Highways, Spurs, Loops, Business Routes	3.437	6.874	3,251.976	396.741
	Farm or Ranch to Market Roads and Spurs	126.022	253.019	24,660.585	2,320.504
	Frontage Roads	23.042	46.084	3,321.291	102.488
	County Total	235.395	578.257	480,985.657	200,748.890
Swisher (219)					
	IH Highways	29.897	119.588	241,738.914	57,523.501
	US Highways	15.543	60.594	18,820.408	2,954.804
	State Highways, Spurs, Loops, Business Routes	28.844	57.688	20,831.834	4,964.569
	Farm or Ranch to Market Roads and Spurs	200.396	400.826	33,741.631	8,398.977
	Frontage Roads	59.318	118.636	3,286.389	86.608
	County Total	333.998	757.332	318,419.176	73,928.459

Mileage

by County by Highway System Outside a City (On-System Only)

County	Highway System	Centerline	Lane	DVM	TVM
Tarrant (220)					
	IH Highways	4.307	17.902	149,808.329	12,706.566
	US Highways	4.804	19.216	129,763.785	20,457.990
	State Highways, Spurs, Loops, Business Routes	5.028	14.452	106,542.686	8,439.455
	Farm or Ranch to Market Roads and Spurs	35.071	73.718	287,344.704	35,729.790
	Frontage Roads	6.470	14.473	3,225.668	103.480
	County Total	55.680	139.761	676,685.172	77,437.280
Taylor (221)					
	IH Highways	15.098	60.392	376,470.376	131,848.633
	US Highways	64.310	167.946	256,840.819	43,903.003
	State Highways, Spurs, Loops, Business Routes	13.467	26.948	36,774.835	8,905.741
	Farm or Ranch to Market Roads and Spurs	169.020	338.040	98,995.356	24,150.390
	Park And Recreation Roads	0.640	1.280	106.240	22.948
	Frontage Roads	30.331	60.662	11,685.225	379.182
	County Total	292.866	655.268	780,872.851	209,209.897
Terrell (222)					
	US Highways	68.341	157.086	71,799.779	32,712.101
	State Highways, Spurs, Loops, Business Routes	52.861	107.060	4,907.998	510.432
	Farm or Ranch to Market Roads and Spurs	54.864	109.728	5,803.567	603.571
	County Total	176.066	373.874	82,511.344	33,826.103

Mileage

by County by Highway System Outside a City (On-System Only)

County	Highway System	Centerline	Lane	DVM	TVM
Terry (223)					
	US Highways	72.473	208.100	324,814.616	59,568.957
	State Highways, Spurs, Loops, Business Routes	18.830	37.660	34,754.867	6,294.219
	Farm or Ranch to Market Roads and Spurs	170.788	341.576	45,134.747	7,922.427
	Frontage Roads	1.474	2.948	145.926	4.378
	County Total	263.565	590.284	404,850.156	73,789.980
Throckmorton (224)					
	US Highways	70.544	141.316	50,790.627	8,727.207
	State Highways, Spurs, Loops, Business Routes	28.712	57.424	10,715.680	1,727.360
	Farm or Ranch to Market Roads and Spurs	64.694	129.388	6,172.093	1,740.530
	County Total	163.950	328.128	67,678.400	12,195.097
Titus (225)					
	IH Highways	16.013	64.052	308,301.873	88,906.291
	US Highways	35.480	109.438	205,368.617	36,993.074
	State Highways, Spurs, Loops, Business Routes	13.847	44.580	79,211.895	9,051.957
	Farm or Ranch to Market Roads and Spurs	105.516	211.087	98,946.629	11,338.063
	Frontage Roads	16.566	33.132	14,484.007	144.520
	County Total	187.422	462.289	706,313.021	146,433.904

Mileage

by County by Highway System Outside a City (On-System Only)

County	Highway System	Centerline	Lane	DVM	TVM
Tom Green (226)					
	US Highways	99.313	304.898	652,237.505	91,394.462
	State Highways, Spurs, Loops, Business Routes	24.052	62.358	46,983.235	7,302.371
	Farm or Ranch to Market Roads and Spurs	172.650	354.650	137,059.111	10,684.140
	Frontage Roads	10.218	20.436	21,274.732	681.609
	County Total	306.233	742.342	857,554.583	110,062.582
Travis (227)					
	IH Highways	1.510	9.060	211,612.590	26,874.799
	US Highways	13.102	53.080	300,537.840	18,225.571
	State Highways, Spurs, Loops, Business Routes	57.825	233.723	1,354,553.867	146,786.505
	Farm or Ranch to Market Roads and Spurs	105.789	263.629	1,113,858.815	75,023.229
	Frontage Roads	24.905	50.272	121,451.471	3,832.458
	County Total	203.131	609.764	3,102,014.583	270,742.562
Trinity (228)					
	US Highways	18.861	37.722	44,871.435	13,894.616
	State Highways, Spurs, Loops, Business Routes	50.534	114.335	154,198.010	28,541.395
	Farm or Ranch to Market Roads and Spurs	135.082	270.164	95,102.298	7,616.531
	County Total	204.477	422.221	294,171.743	50,052.542

Mileage

by County by Highway System Outside a City (On-System Only)

County	Highway System	Centerline	Lane	DVM	TVM
Tyler (229)					
	US Highways	66.496	141.208	281,507.181	44,754.946
	Farm or Ranch to Market Roads and Spurs	156.114	314.350	146,180.861	20,857.423
	Park And Recreation Roads	11.179	22.358	9,561.121	1,701.880
	County Total	233.789	477.916	437,249.163	67,314.249
Upshur (230)					
	US Highways	44.902	159.522	316,491.322	43,954.639
	State Highways, Spurs, Loops, Business Routes	63.436	157.984	280,347.403	34,891.246
	Farm or Ranch to Market Roads and Spurs	192.010	384.020	138,828.789	15,171.125
	County Total	300.348	701.526	735,667.514	94,017.010
Upton (231)					
	US Highways	36.513	77.968	89,526.913	17,808.492
	State Highways, Spurs, Loops, Business Routes	66.212	132.424	276,835.578	94,165.579
	Farm or Ranch to Market Roads and Spurs	80.396	160.792	88,637.939	45,705.337
	County Total	183.121	371.184	455,000.430	157,679.408

Mileage

by County by Highway System Outside a City (On-System Only)

County	Highway System	Centerline	Lane	DVM	TVM
Uvalde (232)					
	US Highways	77.457	205.545	380,201.430	75,199.456
	State Highways, Spurs, Loops, Business Routes	53.721	107.442	68,340.304	16,610.509
	Farm or Ranch to Market Roads and Spurs	180.071	360.945	127,477.488	22,215.901
	Park And Recreation Roads	9.675	19.834	6,071.790	570.748
	County Total	320.924	693.766	582,091.012	114,596.614
Val Verde (233)					
	US Highways	146.193	352.329	220,353.856	54,397.214
	State Highways, Spurs, Loops, Business Routes	71.107	142.818	30,961.946	3,690.744
	Farm or Ranch to Market Roads and Spurs	82.780	165.560	5,677.388	435.831
	Park And Recreation Roads	7.649	15.298	1,319.092	137.186
	County Total	307.729	676.005	258,312.282	58,660.975
Van Zandt (234)					
	IH Highways	21.046	84.184	726,763.198	237,651.566
	US Highways	16.637	66.222	81,597.369	10,558.154
	State Highways, Spurs, Loops, Business Routes	102.366	204.732	404,006.590	68,713.137
	Farm or Ranch to Market Roads and Spurs	279.818	559.636	283,866.545	25,324.032
	Frontage Roads	34.677	69.354	8,679.589	276.512
	County Total	454.544	984.128	1,504,913.291	342,523.400

Mileage

by County by Highway System Outside a City (On-System Only)

County	Highway System	Centerline	Lane	DVM	TVM
Victoria (235)					
	US Highways	83.262	320.662	1,035,448.576	219,364.966
	State Highways, Spurs, Loops, Business Routes	22.452	77.127	212,498.201	31,016.628
	Farm or Ranch to Market Roads and Spurs	127.194	255.102	181,583.734	31,243.266
	Frontage Roads	17.319	34.638	6,528.355	180.609
	County Total	250.227	687.529	1,436,058.866	281,805.468
Walker (236)					
	IH Highways	21.114	84.456	754,022.732	236,937.603
	US Highways	10.988	21.976	84,568.601	11,719.917
	State Highways, Spurs, Loops, Business Routes	51.767	122.844	289,323.928	36,386.563
	Farm or Ranch to Market Roads and Spurs	158.006	316.070	184,068.749	15,524.864
	Park And Recreation Roads	3.466	6.932	440.340	22.017
	Frontage Roads	20.140	40.280	25,924.741	827.821
	County Total	265.481	592.558	1,338,349.091	301,418.786

Mileage

by County by Highway System Outside a City (On-System Only)

County	Highway System	Centerline	Lane	DVM	TVM
Waller (237)					
	IH Highways	9.101	46.782	468,773.979	163,133.345
	US Highways	18.399	62.424	356,858.135	56,346.653
	State Highways, Spurs, Loops, Business Routes	15.960	58.032	182,910.499	28,857.606
	Farm or Ranch to Market Roads and Spurs	145.893	294.402	342,137.972	53,232.425
	Frontage Roads	9.973	19.946	3,760.653	82.717
	County Total	199.326	481.586	1,354,441.238	301,652.746
Ward (238)					
	IH Highways	35.919	143.676	359,601.340	81,629.504
	State Highways, Spurs, Loops, Business Routes	58.975	129.932	162,621.481	42,622.725
	Farm or Ranch to Market Roads and Spurs	104.592	209.184	113,142.218	34,902.898
	Park And Recreation Roads	1.673	3.346	113.764	6.257
	Frontage Roads	39.430	78.860	7,027.390	213.873
	County Total	240.589	564.998	642,506.193	159,375.257

Mileage

by County by Highway System Outside a City (On-System Only)

County	Highway System	Centerline	Lane	DVM	TVM
Washington (239)					
	US Highways	25.052	100.208	376,934.966	62,948.139
	State Highways, Spurs, Loops, Business Routes	37.585	102.547	219,737.453	39,395.661
	Farm or Ranch to Market Roads and Spurs	176.759	353.562	134,315.918	13,611.282
	Park And Recreation Roads	0.275	0.550	38.775	1.939
	Frontage Roads	0.743	0.743	78.758	2.205
	County Total	240.414	557.610	731,105.870	115,959.226
Webb (240)					
	IH Highways	24.942	99.768	413,051.592	143,328.902
	US Highways	81.534	189.552	372,437.785	95,521.654
	State Highways, Spurs, Loops, Business Routes	99.463	209.134	430,203.711	41,978.817
	Farm or Ranch to Market Roads and Spurs	75.569	151.138	51,958.490	8,509.209
	Frontage Roads	48.294	96.588	9,220.577	293.370
	County Total	329.802	746.180	1,276,872.155	289,631.952
Wharton (241)					
	US Highways	33.987	115.728	612,476.415	25,740.874
	State Highways, Spurs, Loops, Business Routes	66.090	135.197	240,667.266	35,561.999
	Farm or Ranch to Market Roads and Spurs	244.437	488.880	244,980.466	12,236.287
	Frontage Roads	4.538	9.076	5,215.256	166.209
	County Total	349.052	748.881	1,103,339.403	73,705.370

Mileage

by County by Highway System Outside a City (On-System Only)

County	Highway System	Centerline	Lane	DVM	TVM
Wheeler (242)					
	IH Highways	30.420	121.680	354,250.392	181,376.201
	US Highways	27.963	57.982	100,497.085	25,695.022
	State Highways, Spurs, Loops, Business Routes	32.585	70.174	94,539.689	11,314.226
	Farm or Ranch to Market Roads and Spurs	137.475	274.950	58,631.292	7,680.145
	Frontage Roads	57.792	115.584	4,364.047	129.413
	County Total	286.235	640.370	612,282.505	226,195.007
Wichita (243)					
	IH Highways	3.468	13.872	56,645.898	9,006.698
	US Highways	20.839	83.356	302,622.330	111,741.938
	State Highways, Spurs, Loops, Business Routes	73.630	153.364	81,362.001	17,546.382
	Farm or Ranch to Market Roads and Spurs	126.411	252.982	86,750.765	13,080.899
	Frontage Roads	16.655	33.310	1,565.342	49.537
	County Total	241.003	536.884	528,946.336	151,425.453
Wilbarger (244)					
	US Highways	90.572	256.082	480,473.523	181,240.993
	State Highways, Spurs, Loops, Business Routes	7.728	18.598	3,844.241	770.295
	Farm or Ranch to Market Roads and Spurs	181.314	362.628	29,037.066	6,616.378
	Frontage Roads	9.814	19.628	1,070.148	32.671
	County Total	289.428	656.936	514,424.978	188,660.336

Mileage

by County by Highway System Outside a City (On-System Only)

County	Highway System	Centerline	Lane	DVM	TVM
Willacy (245)					
	IH Highways	9.120	36.480	106,691.675	39,475.920
	US Highways	4.943	19.772	42,771.779	15,825.558
	State Highways, Spurs, Loops, Business Routes	45.052	90.104	78,568.740	24,224.912
	Farm or Ranch to Market Roads and Spurs	145.236	290.472	73,841.243	22,421.215
	Frontage Roads	15.947	31.894	10,357.641	331.396
	County Total	220.298	468.722	312,231.078	102,279.002
Williamson (246)					
	IH Highways	1.928	11.568	122,931.768	28,274.307
	US Highways	27.484	109.936	320,586.974	78,398.123
	State Highways, Spurs, Loops, Business Routes	77.781	242.300	777,362.697	115,788.168
	Farm or Ranch to Market Roads and Spurs	207.942	449.478	556,413.545	51,451.009
	Frontage Roads	19.645	42.310	108,703.477	3,478.577
	County Total	334.780	855.592	1,885,998.461	277,390.183
Wilson (247)					
	US Highways	44.516	134.600	518,446.830	83,513.139
	State Highways, Spurs, Loops, Business Routes	57.708	130.074	306,255.971	68,718.654
	Farm or Ranch to Market Roads and Spurs	201.633	403.266	237,421.918	30,569.533
	County Total	303.857	667.940	1,062,124.719	182,801.326

Mileage

by County by Highway System Outside a City (On-System Only)

County	Highway System	Centerline	Lane	DVM	TVM
Winkler (248)					
	State Highways, Spurs, Loops, Business Routes	86.710	184.974	355,882.775	98,103.095
	Farm or Ranch to Market Roads and Spurs	38.884	77.768	11,408.027	2,783.559
	County Total	125.594	262.742	367,290.802	100,886.654
Wise (249)					
	US Highways	46.209	179.278	885,264.691	208,695.091
	State Highways, Spurs, Loops, Business Routes	40.217	94.760	242,299.697	57,097.657
	Farm or Ranch to Market Roads and Spurs	198.087	396.174	518,874.221	103,503.870
	Frontage Roads	10.236	20.472	7,887.758	263.389
	County Total	294.749	690.684	1,654,326.367	369,560.008
Wood (250)					
	US Highways	34.640	117.036	163,258.659	18,349.826
	State Highways, Spurs, Loops, Business Routes	70.819	142.538	220,501.693	24,908.435
	Farm or Ranch to Market Roads and Spurs	276.804	555.547	264,200.265	14,755.922
	Frontage Roads	0.870	1.740	913.500	29.232
	County Total	383.133	816.861	648,874.117	58,043.416

Mileage

by County by Highway System Outside a City (On-System Only)

County	Highway System	Centerline	Lane	DVM	TVM
Yoakum (251)					
	US Highways	42.295	84.592	78,922.963	13,245.317
	State Highways, Spurs, Loops, Business Routes	39.138	82.534	79,574.025	13,781.596
	Farm or Ranch to Market Roads and Spurs	120.098	240.196	68,860.615	14,873.893
	County Total	201.531	407.322	227,357.603	41,900.806
Young (252)					
	US Highways	33.773	69.570	82,701.521	8,270.152
	State Highways, Spurs, Loops, Business Routes	96.056	198.014	153,804.994	30,865.551
	Farm or Ranch to Market Roads and Spurs	197.393	394.786	58,460.387	14,735.958
	County Total	327.222	662.370	294,966.902	53,871.661
Zapata (253)					
	US Highways	55.576	143.070	268,525.370	55,316.226
	State Highways, Spurs, Loops, Business Routes	24.794	53.528	41,053.244	7,679.462
	Farm or Ranch to Market Roads and Spurs	37.787	75.822	18,779.193	2,195.128
	Park And Recreation Roads	0.804	1.608	36.180	3.401
	County Total	118.961	274.028	328,393.987	65,194.217

Mileage

by County by Highway System Outside a City (On-System Only)

County	Highway System	Centerline	Lane	DVM	TVM
Zavala (254)					
	US Highways	72.945	148.494	299,481.361	80,401.002
	State Highways, Spurs, Loops, Business Routes	1.074	2.148	882.078	200.232
	Farm or Ranch to Market Roads and Spurs	182.883	365.766	114,098.099	33,771.040
	County Total	256.902	516.408	414,461.538	114,372.274
Summary					
	IH Highways	2,023.565	8,425.041	49,654,254.751	13,823,078.055
	US Highways	9,618.034	26,477.851	52,890,311.733	11,366,567.231
	State Highways, Spurs, Loops, Business Routes	12,131.358	27,524.671	45,100,145.080	7,808,063.630
	Farm or Ranch to Market Roads and Spurs	37,103.083	74,823.267	40,421,456.098	5,575,258.307
	Park And Recreation Roads	299.759	603.614	194,128.450	25,612.616
	Frontage Roads	3,238.249	6,584.441	5,774,637.768	237,830.200
	State Grand Total	64,414.048	144,438.885	194,034,933.880	38,836,410.039

TEXAS DEPARTMENT OF TRANSPORTATION

Transportation Planning and Programming Division

Data Source: Y2014 Certified Files

Annual Report - Highway Status Open To Traffic Only

Acreage

by District by Right of Way Surface

District	Highway	**Paved** Roadways	**Unpaved** Roadsides	**Right of Way** Grand Total
Paris (1)				
	IH Highways	1,149.689	1,682.131	2,831.820
	US Highways	2,631.043	5,760.224	8,391.267
	State Highways, Spurs, Loops, Business Routes	3,635.586	7,014.408	10,649.995
	FM, RM and Spurs, RR, RE and Spurs, Pass Rtes	6,594.041	16,545.216	23,139.257
	District Total	14,010.359	31,001.980	45,012.339
Fort Worth (2)				
	IH Highways	3,768.472	5,697.681	9,466.153
	US Highways	3,654.087	6,746.615	10,400.702
	State Highways, Spurs, Loops, Business Routes	4,717.417	7,601.981	12,319.398
	FM, RM and Spurs, RR, RE and Spurs, Pass Rtes	5,562.571	11,825.859	17,388.430
	District Total	17,702.548	31,872.137	49,574.684
Wichita Falls (3)				
	IH Highways	558.725	760.628	1,319.353
	US Highways	4,031.580	7,159.238	11,190.818
	State Highways, Spurs, Loops, Business Routes	2,532.199	4,286.315	6,818.513
	FM, RM and Spurs, RR, RE and Spurs, Pass Rtes	5,129.702	12,759.794	17,889.497
	District Total	12,252.206	24,965.975	37,218.181
Amarillo (4)				
	IH Highways	2,662.527	4,246.371	6,908.897
	US Highways	4,930.587	9,605.060	14,535.647
	State Highways, Spurs, Loops, Business Routes	4,614.121	8,691.923	13,306.044
	FM, RM and Spurs, RR, RE and Spurs, Pass Rtes	7,286.318	17,134.266	24,420.584
	District Total	19,493.552	39,677.619	59,171.171

Data Source: Y2014 Certified Files

Annual Report - Highway Status Open To Traffic Only

Acreage

by District by Right of Way Surface

District	Highway	Paved Roadways	Unpaved Roadsides	Right of Way Grand Total
Lubbock (5)				
	IH Highways	1,575.168	2,241.872	3,817.041
	US Highways	7,024.136	10,901.598	17,925.733
	State Highways, Spurs, Loops, Business Routes	3,716.349	5,778.799	9,495.148
	FM, RM and Spurs, RR, RE and Spurs, Pass Rtes	11,653.541	25,767.373	37,420.914
	District Total	23,969.194	44,689.642	68,658.835
Odessa (6)				
	IH Highways	4,063.554	9,395.177	13,458.732
	US Highways	2,828.438	6,263.497	9,091.934
	State Highways, Spurs, Loops, Business Routes	5,547.461	10,209.995	15,757.456
	FM, RM and Spurs, RR, RE and Spurs, Pass Rtes	4,479.531	11,189.028	15,668.559
	District Total	16,918.984	37,057.696	53,976.681
San Angelo (7)				
	IH Highways	1,662.391	5,169.054	6,831.446
	US Highways	5,070.465	10,071.061	15,141.527
	State Highways, Spurs, Loops, Business Routes	2,994.945	5,584.591	8,579.536
	FM, RM and Spurs, RR, RE and Spurs, Pass Rtes	4,639.128	13,796.714	18,435.841
	District Total	14,366.929	34,621.421	48,988.350
Abilene (8)				
	IH Highways	2,278.356	3,328.482	5,606.839
	US Highways	4,047.799	7,198.629	11,246.428
	State Highways, Spurs, Loops, Business Routes	3,055.133	5,131.661	8,186.794
	FM, RM and Spurs, RR, RE and Spurs, Pass Rtes	5,704.143	17,189.085	22,893.228
	District Total	15,085.432	32,847.858	47,933.289

Data Source: Y2014 Certified Files

Annual Report - Highway Status Open To Traffic Only

Acreage

by District by Right of Way Surface

District	Highway	Paved Roadways	Unpaved Roadsides	Right of Way Grand Total
Waco (9)				
	IH Highways	1,673.501	2,403.107	4,076.608
	US Highways	1,771.419	3,212.689	4,984.107
	State Highways, Spurs, Loops, Business Routes	4,657.485	8,996.729	13,654.214
	FM, RM and Spurs, RR, RE and Spurs, Pass Rtes	7,133.363	16,384.335	23,517.697
	District Total	15,235.767	30,996.859	46,232.627
Tyler (10)				
	IH Highways	1,014.130	2,964.198	3,978.328
	US Highways	3,889.093	6,582.398	10,471.492
	State Highways, Spurs, Loops, Business Routes	5,351.975	8,889.255	14,241.230
	FM, RM and Spurs, RR, RE and Spurs, Pass Rtes	7,635.609	15,502.409	23,138.018
	District Total	17,890.808	33,938.261	51,829.068
Lufkin (11)				
	US Highways	3,043.824	4,275.204	7,319.029
	State Highways, Spurs, Loops, Business Routes	3,689.952	6,101.988	9,791.940
	FM, RM and Spurs, RR, RE and Spurs, Pass Rtes	6,026.423	14,224.354	20,250.777
	District Total	12,760.200	24,601.547	37,361.746
Houston (12)				
	IH Highways	5,662.333	5,154.757	10,817.090
	US Highways	2,059.802	3,179.923	5,239.726
	State Highways, Spurs, Loops, Business Routes	7,227.066	10,751.471	17,978.537
	FM, RM and Spurs, RR, RE and Spurs, Pass Rtes	6,009.122	10,592.587	16,601.709
	District Total	20,958.324	29,678.739	50,637.062

Data Source: Y2014 Certified Files

Annual Report - Highway Status Open To Traffic Only

Acreage

by District by Right of Way Surface

District	Highway	Paved Roadways	Unpaved Roadsides	Right of Way Grand Total
Yoakum (13)				
	IH Highways	1,089.056	3,138.997	4,228.054
	US Highways	4,010.842	8,506.536	12,517.378
	State Highways, Spurs, Loops, Business Routes	4,459.912	7,933.766	12,393.678
	FM, RM and Spurs, RR, RE and Spurs, Pass Rtes	6,324.927	16,382.632	22,707.559
	District Total	15,884.737	35,961.932	51,846.669
Austin (14)				
	IH Highways	1,644.156	2,172.694	3,816.850
	US Highways	3,766.931	5,391.594	9,158.526
	State Highways, Spurs, Loops, Business Routes	5,306.215	11,454.681	16,760.896
	FM, RM and Spurs, RR, RE and Spurs, Pass Rtes	6,107.270	13,094.976	19,202.246
	District Total	16,824.573	32,113.945	48,938.517
San Antonio (15)				
	IH Highways	5,638.290	9,536.457	15,174.747
	US Highways	3,119.474	5,145.237	8,264.711
	State Highways, Spurs, Loops, Business Routes	5,995.521	12,011.572	18,007.094
	FM, RM and Spurs, RR, RE and Spurs, Pass Rtes	6,987.705	15,646.649	22,634.354
	District Total	21,740.990	42,339.916	64,080.906
Corpus Christi (16)				
	IH Highways	1,456.730	2,712.105	4,168.836
	US Highways	3,566.956	6,725.708	10,292.664
	State Highways, Spurs, Loops, Business Routes	4,049.492	6,396.137	10,445.630
	FM, RM and Spurs, RR, RE and Spurs, Pass Rtes	5,080.836	11,932.188	17,013.024
	District Total	14,154.015	27,766.138	41,920.153

Data Source: Y2014 Certified Files

Annual Report - Highway Status Open To Traffic Only

Acreage

by District by Right of Way Surface

District	Highway	Paved Roadways	Unpaved Roadsides	Right of Way Grand Total
Bryan (17)				
	IH Highways	1,443.499	3,780.713	5,224.213
	US Highways	2,091.506	3,580.419	5,671.926
	State Highways, Spurs, Loops, Business Routes	3,855.094	7,364.594	11,219.688
	FM, RM and Spurs, RR, RE and Spurs, Pass Rtes	6,149.636	16,013.469	22,163.105
	District Total	13,539.736	30,739.196	44,278.932
Dallas (18)				
	IH Highways	5,511.633	9,776.806	15,288.439
	US Highways	4,111.277	6,535.493	10,646.770
	State Highways, Spurs, Loops, Business Routes	5,191.246	6,557.330	11,748.576
	FM, RM and Spurs, RR, RE and Spurs, Pass Rtes	4,964.556	11,963.081	16,927.637
	District Total	19,778.712	34,832.710	54,611.422
Atlanta (19)				
	IH Highways	1,373.484	3,698.355	5,071.839
	US Highways	3,348.051	6,060.852	9,408.903
	State Highways, Spurs, Loops, Business Routes	2,752.460	5,367.812	8,120.272
	FM, RM and Spurs, RR, RE and Spurs, Pass Rtes	5,308.030	12,685.307	17,993.336
	District Total	12,782.024	27,812.326	40,594.350
Beaumont (20)				
	IH Highways	1,405.033	1,694.014	3,099.047
	US Highways	2,539.672	5,070.349	7,610.022
	State Highways, Spurs, Loops, Business Routes	3,569.947	6,558.909	10,128.856
	FM, RM and Spurs, RR, RE and Spurs, Pass Rtes	4,539.587	10,124.897	14,664.485
	District Total	12,054.240	23,448.170	35,502.410

Data Source: Y2014 Certified Files

Annual Report - Highway Status Open To Traffic Only

Acreage

by District by Right of Way Surface

District	Highway	Paved Roadways	Unpaved Roadsides	Right of Way Grand Total
Pharr (21)				
	IH Highways	2,042.309	2,008.638	4,050.947
	US Highways	2,377.788	4,663.666	7,041.454
	State Highways, Spurs, Loops, Business Routes	3,268.032	3,884.720	7,152.752
	FM, RM and Spurs, RR, RE and Spurs, Pass Rtes	6,150.489	8,199.965	14,350.454
	District Total	13,838.617	18,756.989	32,595.607
Laredo (22)				
	IH Highways	1,285.335	1,866.416	3,151.751
	US Highways	3,338.474	7,587.195	10,925.669
	State Highways, Spurs, Loops, Business Routes	2,471.208	6,116.325	8,587.533
	FM, RM and Spurs, RR, RE and Spurs, Pass Rtes	3,416.614	8,869.730	12,286.344
	District Total	10,511.631	24,439.666	34,951.297
Brownwood (23)				
	IH Highways	559.811	1,074.677	1,634.489
	US Highways	3,467.051	5,814.000	9,281.052
	State Highways, Spurs, Loops, Business Routes	2,034.507	3,727.322	5,761.828
	FM, RM and Spurs, RR, RE and Spurs, Pass Rtes	5,074.142	12,023.577	17,097.720
	District Total	11,135.512	22,639.577	33,775.089
El Paso (24)				
	IH Highways	2,405.255	6,390.016	8,795.271
	US Highways	2,629.755	5,319.132	7,948.887
	State Highways, Spurs, Loops, Business Routes	2,701.843	5,086.010	7,787.854
	FM, RM and Spurs, RR, RE and Spurs, Pass Rtes	2,185.722	5,342.005	7,527.726
	District Total	9,922.575	22,137.163	32,059.738

Data Source: Y2014 Certified Files

Annual Report - Highway Status Open To Traffic Only

Acreage

by District by Right of Way Surface

District	Highway	Paved Roadways	Unpaved Roadsides	Right of Way Grand Total
Childress (25)				
	IH Highways	515.295	1,076.045	1,591.340
	US Highways	3,357.149	5,186.139	8,543.288
	State Highways, Spurs, Loops, Business Routes	2,467.898	5,040.244	7,508.142
	FM, RM and Spurs, RR, RE and Spurs, Pass Rtes	4,706.386	12,026.190	16,732.576
	District Total	11,046.728	23,328.619	34,375.347
Summary				
	IH Highways	52,438.734	91,969.394	144,408.128
	US Highways	86,707.200	156,542.460	243,249.660
	State Highways, Spurs, Loops, Business Routes	99,863.065	176,538.539	276,401.604
	FM, RM and Spurs, RR, RE and Spurs, Pass Rtes	144,849.392	337,215.686	482,065.078
	State Grand Total	**383,858.391**	**762,266.079**	**1,146,124.470**

Mileage

by District by Highway System

District	Highway System	Centerline	Lane	DVM	TVM
Paris (1)					
	IH Highways	73.900	295.600	2,011,138.193	503,906.756
	US Highways	365.785	971.078	3,509,119.977	576,284.377
	State Highways, Spurs, Loops, Business Routes	672.634	1,556.796	2,608,273.323	507,508.140
	Farm or Ranch to Market Roads and Spurs	1,982.073	3,983.690	1,573,163.691	187,354.111
	Pass, Park and Recreation Roads	8.878	17.756	1,794.242	189.115
	Frontage Roads	225.597	451.966	283,897.737	9,149.905
	On-System Subtotal	3,328.867	7,276.886	9,987,387.163	1,784,392.404
	City Streets	1,510.722	3,024.894	423,462.000	13,550.784
	Certified County Roads	6,441.499	12,886.594	457,875.070	14,652.002
	Federal Roads	83.808	162.674	7,123.680	227.958
	Off-System Subtotal	8,036.029	16,074.162	888,460.750	28,430.744
	District Total	11,364.896	23,351.048	10,875,847.913	1,812,823.148

Mileage

by District by Highway System

District	Highway System	Centerline	Lane	DVM	TVM
Fort Worth (2)					
	IH Highways	211.995	1,157.312	16,767,345.559	2,214,627.736
	US Highways	472.055	1,445.684	5,859,540.302	904,954.976
	State Highways, Spurs, Loops, Business Routes	645.122	2,006.702	11,941,258.550	922,012.571
	Farm or Ranch to Market Roads and Spurs	1,453.853	3,147.940	5,127,398.459	551,457.710
	Pass, Park and Recreation Roads	27.611	73.110	112,399.745	6,554.642
	Frontage Roads	524.175	1,127.761	1,753,593.476	55,714.548
	On-System Subtotal	3,334.811	8,958.509	41,561,536.091	4,655,322.183
	City Streets	8,627.816	18,710.722	15,487,526.032	508,261.899
	Certified County Roads	5,721.535	11,443.070	1,616,335.198	51,852.391
	Non-TxDOT Toll Roads	5.587	34.254	182,685.147	7,371.086
	Federal Roads	92.818	185.636	9,480.289	303.369
	Off-System Subtotal	14,447.756	30,373.682	17,296,026.666	567,788.745
	District Total	17,782.567	39,332.191	58,857,562.757	5,223,110.928

Mileage

by District by Highway System

District	Highway System	Centerline	Lane	DVM	TVM
Wichita Falls (3)					
	IH Highways	37.205	159.140	1,211,946.739	209,656.002
	US Highways	533.585	1,567.750	3,501,761.627	969,340.694
	State Highways, Spurs, Loops, Business Routes	508.450	1,144.471	996,572.543	188,087.529
	Farm or Ranch to Market Roads and Spurs	1,589.330	3,215.166	986,338.899	162,275.931
	Pass, Park and Recreation Roads	1.018	2.036	45.810	12.918
	Frontage Roads	186.177	379.712	227,384.547	7,263.044
	On-System Subtotal	2,855.765	6,468.275	6,924,050.165	1,536,636.120
	City Streets	1,279.523	2,639.460	849,462.610	27,182.804
	Certified County Roads	4,869.257	9,738.514	245,016.532	7,840.529
	Federal Roads	1.621	3.242	137.785	4.409
	Off-System Subtotal	6,150.401	12,381.216	1,094,616.927	35,027.742
	District Total	9,006.166	18,849.491	8,018,667.092	1,571,663.862

Mileage

by District by Highway System

District	Highway System	Centerline	Lane	DVM	TVM
Amarillo (4)					
	IH Highways	174.281	734.159	3,106,349.440	926,235.810
	US Highways	667.400	1,971.513	3,195,639.699	1,178,497.884
	State Highways, Spurs, Loops, Business Routes	862.772	1,971.351	1,569,405.821	366,722.749
	Farm or Ranch to Market Roads and Spurs	2,021.180	4,079.758	1,123,470.388	311,855.038
	Pass, Park and Recreation Roads	10.239	20.900	3,957.525	391.795
	Frontage Roads	308.445	617.942	180,767.171	5,770.227
	On-System Subtotal	4,044.317	9,395.623	9,179,590.044	2,789,473.503
	City Streets	1,939.484	4,087.005	1,831,377.469	58,721.572
	Certified County Roads	7,812.673	15,624.067	379,733.076	12,151.458
	Federal Roads	50.903	87.111	2,479.835	79.355
	Off-System Subtotal	9,803.060	19,798.183	2,213,590.380	70,952.385
	District Total	13,847.377	29,193.806	11,393,180.424	2,860,425.887

Mileage

by District by Highway System

Lubbock (5)

District	Highway System	Centerline	Lane	DVM	TVM
	IH Highways	90.371	377.658	1,118,673.372	233,310.390
	US Highways	893.437	2,852.335	4,255,948.933	863,545.019
	State Highways, Spurs, Loops, Business Routes	641.224	1,501.927	1,963,785.281	337,457.555
	Farm or Ranch to Market Roads and Spurs	3,354.466	6,799.241	1,719,689.470	275,281.120
	Frontage Roads	288.745	601.019	410,663.930	15,097.067
	On-System Subtotal	5,268.243	12,132.180	9,468,760.986	1,724,691.151
	City Streets	2,476.519	5,247.287	2,139,096.195	68,451.078
	Certified County Roads	15,294.923	30,590.417	1,154,858.164	36,955.461
	Federal Roads	2.088	2.088	177.480	5.679
	Off-System Subtotal	17,773.530	35,839.792	3,294,131.839	105,412.219
	District Total	23,041.773	47,971.972	12,762,892.825	1,830,103.370

Mileage

by District by Highway System

Odessa (6)

District	Highway System	Centerline	Lane	DVM	TVM
	IH Highways	303.976	1,215.904	3,409,909.227	1,202,984.142
	US Highways	483.122	1,194.800	1,695,765.498	365,241.280
	State Highways, Spurs, Loops, Business Routes	913.413	2,255.187	4,977,503.060	1,043,795.043
	Farm or Ranch to Market Roads and Spurs	1,178.331	2,409.857	1,892,556.576	702,342.750
	Pass, Park and Recreation Roads	1.950	4.120	208.669	11.477
	Frontage Roads	527.528	1,064.146	491,991.012	15,741.778
	On-System Subtotal	3,408.320	8,144.014	12,467,934.042	3,330,116.469
	City Streets	1,616.186	3,494.220	1,888,178.344	61,138.313
	Certified County Roads	3,493.885	7,000.187	875,203.856	28,006.523
	Off-System Subtotal	5,110.071	10,494.407	2,763,382.200	89,144.837
	District Total	8,518.391	18,638.421	15,231,316.242	3,419,261.305

Mileage

by District by Highway System

San Angelo (7)

District	Highway System	Centerline	Lane	DVM	TVM
	IH Highways	150.341	601.364	1,210,920.747	526,663.839
	US Highways	842.164	2,080.241	3,082,011.883	526,301.731
	State Highways, Spurs, Loops, Business Routes	614.910	1,316.297	1,422,699.868	380,961.443
	Farm or Ranch to Market Roads and Spurs	1,500.732	3,047.051	835,024.986	159,134.867
	Pass, Park and Recreation Roads	6.139	12.278	533.119	49.880
	Frontage Roads	137.539	275.658	155,019.877	4,610.316
	On-System Subtotal	3,251.825	7,332.889	6,706,210.480	1,597,722.075
	City Streets	900.318	1,864.956	806,049.956	25,793.599
	Certified County Roads	4,319.147	8,631.266	248,304.274	7,945.737
	Federal Roads	36.061	72.122	3,065.185	98.086
	Off-System Subtotal	5,255.526	10,568.344	1,057,419.415	33,837.421
	District Total	8,507.351	17,901.233	7,763,629.895	1,631,559.496

Mileage

by District by Highway System

District	Highway System	Centerline	Lane	DVM	TVM
Abilene (8)					
	IH Highways	160.332	641.328	3,315,785.370	1,177,415.427
	US Highways	610.705	1,675.067	2,178,790.862	472,440.684
	State Highways, Spurs, Loops, Business Routes	587.485	1,315.344	1,309,615.305	270,003.724
	Farm or Ranch to Market Roads and Spurs	1,978.613	4,000.390	900,576.987	206,134.753
	Pass, Park and Recreation Roads	4.722	7.039	441.765	49.790
	Frontage Roads	400.011	800.651	295,691.748	9,477.762
	On-System Subtotal	3,741.868	8,439.819	8,000,902.037	2,135,522.140
	City Streets	1,583.033	3,287.453	1,035,173.017	33,125.537
	Certified County Roads	6,480.890	12,961.780	294,458.217	9,439.743
	Off-System Subtotal	8,063.923	16,249.233	1,329,631.234	42,565.279
	District Total	11,805.791	24,689.052	9,330,533.271	2,178,087.419

Mileage

by District by Highway System

District	Highway System	Centerline	Lane	DVM	TVM
Waco (9)					
	IH Highways	115.228	512.091	6,199,052.118	1,692,910.273
	US Highways	249.258	677.331	2,970,835.974	326,492.004
	State Highways, Spurs, Loops, Business Routes	779.899	1,923.205	4,153,779.929	638,699.559
	Farm or Ranch to Market Roads and Spurs	1,989.185	4,125.682	2,923,095.159	288,391.589
	Pass, Park and Recreation Roads	11.559	23.118	2,611.285	417.806
	Frontage Roads	288.895	580.914	944,001.878	30,236.487
	On-System Subtotal	3,434.024	7,842.341	17,193,376.343	2,977,147.719
	City Streets	3,132.737	6,488.266	2,812,342.310	89,994.954
	Certified County Roads	6,525.352	13,043.955	821,751.286	26,296.041
	Federal Roads	535.717	1,071.434	45,535.945	1,457.150
	Off-System Subtotal	10,193.806	20,603.655	3,679,629.541	117,748.145
	District Total	13,627.830	28,445.996	20,873,005.884	3,094,895.864

Mileage

by District by Highway System

Tyler (10)

District	Highway System	Centerline	Lane	DVM	TVM
	IH Highways	83.168	332.672	2,788,207.541	989,907.669
	US Highways	524.642	1,646.599	4,024,231.980	558,320.277
	State Highways, Spurs, Loops, Business Routes	886.681	2,402.170	5,925,226.650	832,557.802
	Farm or Ranch to Market Roads and Spurs	2,111.324	4,294.163	2,782,319.299	162,528.475
	Pass, Park and Recreation Roads	5.436	11.024	1,164.869	482.256
	Frontage Roads	77.813	155.626	34,737.735	1,111.707
	On-System Subtotal	3,689.064	8,842.254	15,555,888.074	2,544,908.186
	City Streets	2,385.833	4,900.247	1,891,694.867	60,518.531
	Certified County Roads	6,836.232	13,679.207	1,338,549.527	42,833.585
	Non-TxDOT Toll Roads	25.406	50.812	107,003.204	9,809.433
	Off-System Subtotal	9,247.471	18,630.266	3,337,247.598	113,161.549
	District Total	12,936.535	27,472.520	18,893,135.672	2,658,069.735

Mileage

by District by Highway System

District	Highway System	Centerline	Lane	DVM	TVM
Lufkin (11)					
	US Highways	394.145	1,255.343	3,960,224.918	963,067.697
	State Highways, Spurs, Loops, Business Routes	697.798	1,655.202	2,439,138.143	385,500.126
	Farm or Ranch to Market Roads and Spurs	1,764.115	3,558.137	1,618,412.732	155,229.944
	Pass, Park and Recreation Roads	5.836	11.672	2,627.340	209.179
	Frontage Roads	25.406	52.179	84,974.798	2,718.260
	On-System Subtotal	2,887.300	6,532.533	8,105,377.931	1,506,725.206
	City Streets	877.517	1,755.438	266,902.565	8,540.882
	Certified County Roads	5,319.276	10,638.133	361,266.887	11,560.540
	Federal Roads	671.708	1,343.416	37,369.285	1,195.817
	Off-System Subtotal	6,868.501	13,736.987	665,538.737	21,297.240
	District Total	9,755.801	20,269.520	8,770,916.668	1,528,022.446

Mileage

by District by Highway System

Houston (12)

District	Highway System	Centerline	Lane	DVM	TVM
	IH Highways	271.557	1,921.129	35,788,861.594	3,586,879.931
	US Highways	162.998	774.243	8,713,694.658	843,617.008
	State Highways, Spurs, Loops, Business Routes	730.567	2,808.913	14,479,894.134	1,469,565.947
	Farm or Ranch to Market Roads and Spurs	1,158.108	2,961.642	11,389,362.700	994,889.475
	Pass, Park and Recreation Roads	13.217	26.294	2,236.683	345.490
	Frontage Roads	916.302	2,074.636	10,632,049.694	385,046.583
	On-System Subtotal	3,252.749	10,566.857	81,006,099.463	7,280,344.434
	City Streets	12,102.758	27,085.662	25,948,068.749	850,143.894
	Certified County Roads	11,641.831	24,289.762	13,618,718.054	435,430.582
	Non-TxDOT Toll Roads	144.124	707.416	5,382,986.391	270,834.378
	Federal Roads	38.691	64.041	3,288.735	105.240
	Off-System Subtotal	23,927.404	52,146.881	44,953,061.929	1,556,514.093
	District Total	27,180.153	62,713.738	125,959,161.392	8,836,858.527

Mileage

by District by Highway System

Yoakum (13)

District	Highway System	Centerline	Lane	DVM	TVM
	IH Highways	93.069	375.281	2,901,500.941	512,667.010
	US Highways	560.765	1,581.615	4,980,024.620	929,483.206
	State Highways, Spurs, Loops, Business Routes	802.602	1,912.867	3,831,652.361	649,204.591
	Farm or Ranch to Market Roads and Spurs	1,954.681	3,933.105	2,058,619.274	269,581.889
	Pass, Park and Recreation Roads	5.411	10.822	795.846	87.949
	Frontage Roads	172.783	346.640	131,362.535	4,159.736
	On-System Subtotal	3,589.311	8,160.330	13,903,955.577	2,365,184.382
	City Streets	1,374.677	2,827.354	752,187.521	24,070.001
	Certified County Roads	7,280.376	14,559.717	806,687.430	25,813.998
	Federal Roads	6.757	6.757	574.345	18.379
	Off-System Subtotal	8,661.810	17,393.828	1,559,449.296	49,902.377
	District Total	12,251.121	25,554.158	15,463,404.873	2,415,086.759

Mileage

by District by Highway System

District	Highway System	Centerline	Lane	DVM	TVM
Austin (14)					
	IH Highways	91.098	535.114	9,324,160.037	1,424,813.595
	US Highways	485.862	1,860.633	7,079,331.540	845,970.643
	State Highways, Spurs, Loops, Business Routes	751.208	2,390.386	9,949,200.468	908,609.154
	Farm or Ranch to Market Roads and Spurs	1,703.927	3,736.722	6,657,701.490	500,913.967
	Pass, Park and Recreation Roads	35.553	71.406	17,211.889	2,144.115
	Frontage Roads	386.582	888.720	3,820,825.654	122,219.948
	On-System Subtotal	3,454.230	9,482.981	36,848,431.078	3,804,671.422
	City Streets	5,592.348	12,002.273	8,875,925.765	284,029.624
	Certified County Roads	7,261.738	14,609.643	2,372,406.971	75,917.023
	Non-TxDOT Toll Roads	26.954	88.327	612,770.901	67,214.280
	Federal Roads	40.857	70.657	3,472.845	111.131
	Off-System Subtotal	12,921.897	26,770.900	11,864,576.482	427,272.059
	District Total	16,376.127	36,253.881	48,713,007.560	4,231,943.480

Mileage

by District by Highway System

San Antonio (15)

District	Highway System	Centerline	Lane	DVM	TVM
	IH Highways	366.452	1,799.066	21,291,183.825	3,079,582.252
	US Highways	397.818	1,331.222	6,279,761.178	532,727.599
	State Highways, Spurs, Loops, Business Routes	992.096	2,628.628	9,537,812.915	1,251,370.771
	Farm or Ranch to Market Roads and Spurs	1,879.577	3,928.243	5,213,155.367	669,855.551
	Pass, Park and Recreation Roads	37.696	91.048	156,997.152	5,071.383
	Frontage Roads	606.122	1,258.560	3,238,974.267	103,583.747
	On-System Subtotal	4,279.761	11,036.767	45,717,884.704	5,642,191.303
	City Streets	6,697.671	14,357.540	11,438,141.650	366,058.869
	Certified County Roads	7,113.220	14,268.256	1,587,770.681	50,808.344
	Federal Roads	108.120	216.240	9,190.200	294.086
	Off-System Subtotal	13,919.011	28,842.036	13,035,102.531	417,161.299
	District Total	18,198.772	39,878.803	58,752,987.235	6,059,352.603

Mileage

by District by Highway System

District	Highway System	Centerline	Lane	DVM	TVM
Corpus Christi (16)					
	IH Highways	89.799	393.355	2,562,938.777	585,319.091
	US Highways	429.479	1,457.138	3,953,486.794	1,069,210.505
	State Highways, Spurs, Loops, Business Routes	613.565	1,671.826	5,201,037.671	709,123.794
	Farm or Ranch to Market Roads and Spurs	1,489.466	3,069.652	2,175,057.948	224,931.294
	Pass, Park and Recreation Roads	25.295	67.927	159,164.237	14,562.700
	Frontage Roads	255.682	519.747	485,658.642	16,368.089
	On-System Subtotal	2,903.286	7,179.645	14,537,344.069	2,619,515.471
	City Streets	2,338.960	4,914.330	2,944,176.485	94,234.737
	Certified County Roads	4,183.989	8,368.323	499,505.556	15,984.178
	Federal Roads	86.294	172.588	7,334.990	234.720
	Off-System Subtotal	6,609.243	13,455.241	3,451,017.031	110,453.634
	District Total	9,512.529	20,634.886	17,988,361.100	2,729,969.105

Mileage

by District by Highway System

Bryan (17)

District	Highway System	Centerline	Lane	DVM	TVM
	IH Highways	112.156	448.624	3,498,522.423	1,289,026.474
	US Highways	326.561	819.070	2,611,093.314	562,654.744
	State Highways, Spurs, Loops, Business Routes	639.151	1,647.251	4,332,295.345	770,577.813
	Farm or Ranch to Market Roads and Spurs	1,839.921	3,802.899	2,638,102.536	230,945.249
	Pass, Park and Recreation Roads	15.518	31.036	6,611.910	330.596
	Frontage Roads	216.744	430.494	512,549.942	16,710.539
	On-System Subtotal	3,150.051	7,179.374	13,599,175.470	2,870,245.413
	City Streets	1,403.617	2,860.910	975,665.516	31,178.818
	Certified County Roads	5,577.242	11,154.484	625,157.002	20,005.024
	Federal Roads	59.302	118.604	5,040.670	161.301
	Off-System Subtotal	7,040.161	14,133.998	1,605,863.188	51,345.143
	District Total	10,190.212	21,313.372	15,205,038.658	2,921,590.557

Mileage

by District by Highway System

Dallas (18)

District	Highway System	Centerline	Lane	DVM	TVM
	IH Highways	336.703	1,919.977	29,282,810.907	4,569,532.303
	US Highways	350.545	1,363.591	13,853,971.867	1,362,793.693
	State Highways, Spurs, Loops, Business Routes	634.323	2,271.849	11,918,161.573	1,236,282.794
	Farm or Ranch to Market Roads and Spurs	1,500.171	3,279.484	5,703,289.904	509,865.899
	Pass, Park and Recreation Roads	3.011	18.066	59,071.176	4,509.920
	Frontage Roads	831.815	1,772.001	4,849,021.678	157,551.969
	On-System Subtotal	3,656.568	10,624.968	65,666,327.105	7,840,536.579
	City Streets	15,316.133	35,432.052	36,357,573.692	1,178,138.127
	Certified County Roads	4,201.209	8,422.102	867,213.733	28,268.790
	Non-TxDOT Toll Roads	157.858	733.999	10,306,220.922	344,634.516
	Federal Roads	131.547	263.094	14,966.507	478.928
	Off-System Subtotal	19,806.747	44,851.247	47,545,974.854	1,551,520.362
	District Total	23,463.315	55,476.215	113,212,301.959	9,392,056.940

Mileage

by District by Highway System

Atlanta (19)

District	Highway System	Centerline	Lane	DVM	TVM
	IH Highways	113.685	455.108	2,684,516.111	903,738.892
	US Highways	453.880	1,498.719	3,475,053.752	792,243.113
	State Highways, Spurs, Loops, Business Routes	488.497	1,213.040	1,960,867.097	312,588.640
	Farm or Ranch to Market Roads and Spurs	1,531.707	3,100.670	1,529,088.715	219,846.268
	Pass, Park and Recreation Roads	6.573	12.661	715.112	87.129
	Frontage Roads	92.958	191.497	157,163.747	5,124.460
	On-System Subtotal	2,687.300	6,471.695	9,807,404.534	2,233,628.501
	City Streets	1,234.668	2,504.517	439,715.202	14,093.399
	Certified County Roads	4,970.178	9,942.898	546,229.422	17,479.342
	Federal Roads	91.439	171.033	7,772.315	248.714
	Off-System Subtotal	6,296.285	12,618.448	993,716.939	31,821.455
	District Total	8,983.585	19,090.143	10,801,121.473	2,265,449.956

Mileage

by District by Highway System

Beaumont (20)

District	Highway System	Centerline	Lane	DVM	TVM
	IH Highways	84.406	440.319	4,357,515.509	1,022,212.117
	US Highways	316.939	1,006.437	3,886,191.413	586,624.061
	State Highways, Spurs, Loops, Business Routes	590.191	1,540.475	3,611,561.732	463,958.738
	Farm or Ranch to Market Roads and Spurs	1,119.556	2,317.348	2,370,753.656	232,361.216
	Pass, Park and Recreation Roads	62.285	124.570	66,228.709	11,701.137
	Frontage Roads	217.063	434.902	531,704.123	16,567.647
	On-System Subtotal	2,390.440	5,864.051	14,823,955.142	2,333,424.916
	City Streets	2,301.545	4,757.313	2,117,098.808	67,473.741
	Certified County Roads	3,992.409	7,988.824	867,986.516	27,775.569
	Federal Roads	46.816	80.288	5,136.979	164.383
	Off-System Subtotal	6,340.770	12,826.425	2,990,222.303	95,413.693
	District Total	8,731.210	18,690.476	17,814,177.445	2,428,838.609

Mileage

by District by Highway System

Pharr (21)

District	Highway System	Centerline	Lane	DVM	TVM
	IH Highways	110.406	585.659	5,519,001.641	786,978.498
	US Highways	286.842	955.008	3,173,434.934	818,668.553
	State Highways, Spurs, Loops, Business Routes	444.554	1,362.614	3,293,004.758	217,355.877
	Farm or Ranch to Market Roads and Spurs	1,271.079	2,900.694	4,793,757.601	540,568.726
	Pass, Park and Recreation Roads	19.674	52.316	84,031.396	2,519.743
	Frontage Roads	246.318	551.826	1,759,654.438	56,436.937
	On-System Subtotal	2,378.873	6,408.117	18,622,884.768	2,422,528.334
	City Streets	3,423.381	7,036.270	4,540,413.324	146,797.819
	Certified County Roads	3,463.978	6,937.057	1,475,713.186	48,212.837
	Non-TxDOT Toll Roads	7.182	18.485	43,375.528	1,523.786
	Federal Roads	41.124	58.078	3,495.540	111.857
	Off-System Subtotal	6,935.665	14,049.890	6,062,997.578	196,646.299
	District Total	9,314.538	20,458.007	24,685,882.346	2,619,174.633

Mileage

by District by Highway System

Laredo (22)

District	Highway System	Centerline	Lane	DVM	TVM
	IH Highways	83.869	352.225	1,757,034.466	553,120.794
	US Highways	563.751	1,349.003	2,911,538.171	618,015.503
	State Highways, Spurs, Loops, Business Routes	496.143	1,082.223	1,906,055.625	319,224.825
	Farm or Ranch to Market Roads and Spurs	985.053	2,031.856	1,437,628.082	254,808.202
	Pass, Park and Recreation Roads	7.649	15.298	1,319.092	137.186
	Frontage Roads	170.260	350.292	270,897.938	8,801.071
	On-System Subtotal	2,306.725	5,180.897	8,284,473.374	1,754,107.580
	City Streets	1,317.180	2,721.061	1,315,831.448	42,106.606
	Certified County Roads	1,878.178	3,757.235	194,875.965	6,236.031
	Non-TxDOT Toll Roads	2.932	14.665	23,004.608	9,103.959
	Federal Roads	27.239	54.478	2,696.555	86.290
	Off-System Subtotal	3,225.529	6,547.439	1,536,408.576	57,532.886
	District Total	5,532.254	11,728.336	9,820,881.950	1,811,640.466

Mileage

by District by Highway System

Brownwood (23)

District	Highway System	Centerline	Lane	DVM	TVM
	IH Highways	39.909	159.636	648,636.202	263,994.934
	US Highways	591.133	1,525.090	1,971,858.762	339,903.723
	State Highways, Spurs, Loops, Business Routes	393.041	835.185	730,892.159	153,761.488
	Farm or Ranch to Market Roads and Spurs	1,565.679	3,144.195	502,473.923	66,524.054
	Pass, Park and Recreation Roads	24.328	48.656	5,750.793	963.150
	Frontage Roads	71.512	143.024	27,679.382	893.735
	On-System Subtotal	2,685.602	5,855.786	3,887,291.221	826,041.085
	City Streets	810.140	1,626.696	181,871.145	5,813.238
	Certified County Roads	5,158.093	10,316.186	259,937.693	8,321.028
	Federal Roads	29.172	58.344	2,479.620	79.348
	Off-System Subtotal	5,997.405	12,001.226	444,288.458	14,213.614
	District Total	8,683.007	17,857.012	4,331,579.679	840,254.700

Mileage

by District by Highway System

El Paso (24)

District	Highway System	Centerline	Lane	DVM	TVM
	IH Highways	186.396	816.427	5,902,397.617	1,330,331.939
	US Highways	452.681	1,115.134	1,872,553.594	239,068.801
	State Highways, Spurs, Loops, Business Routes	476.369	1,243.823	2,576,679.896	193,103.933
	Farm or Ranch to Market Roads and Spurs	599.450	1,279.491	975,340.686	65,988.405
	Pass, Park and Recreation Roads	6.680	15.140	20,308.360	2,685.781
	Frontage Roads	215.276	447.191	1,153,598.017	36,389.527
	On-System Subtotal	1,936.852	4,917.206	12,500,878.170	1,867,568.385
	City Streets	2,462.584	5,398.217	4,463,333.979	142,291.839
	Certified County Roads	2,042.592	4,097.745	367,807.412	11,769.837
	Non-TxDOT Toll Roads	0.675	2.464	9,003.420	880.143
	Federal Roads	455.011	909.732	38,447.749	1,230.328
	Off-System Subtotal	4,960.862	10,408.158	4,878,592.560	156,172.148
	District Total	6,897.714	15,325.364	17,379,470.730	2,023,740.533

Mileage

by District by Highway System

Childress (25)

District	Highway System	Centerline	Lane	DVM	TVM
	IH Highways	36.669	146.676	425,296.594	217,751.856
	US Highways	489.258	1,351.443	1,648,904.435	518,912.757
	State Highways, Spurs, Loops, Business Routes	527.493	1,068.284	356,215.270	76,581.850
	Farm or Ranch to Market Roads and Spurs	1,388.859	2,778.274	227,858.596	35,361.269
	Pass, Park and Recreation Roads	1.381	2.762	85.622	30.396
	Frontage Roads	62.970	125.940	4,525.005	135.104
	On-System Subtotal	2,506.630	5,473.379	2,662,885.522	848,773.232
	City Streets	497.853	995.706	20,191.180	646.118
	Certified County Roads	5,081.324	10,162.648	141,039.916	4,513.277
	Federal Roads	0.691	1.382	58.735	1.880
	Off-System Subtotal	5,579.868	11,159.736	161,289.831	5,161.275
	District Total	8,086.498	16,633.115	2,824,175.353	853,934.506

Mileage

by District by Highway System

District	Highway System	Centerline	Lane	DVM	TVM

Summary

IH Highways	3,416.971	16,375.824	167,083,704.950	29,803,567.730
US Highways	11,904.810	35,326.087	104,644,770.685	17,764,380.531
State Highways, Spurs, Loops, Business Routes	16,390.188	42,726.016	112,992,589.477	14,604,616.455
Farm or Ranch to Market Roads and Spurs	40,910.436	84,925.350	69,154,237.124	7,978,427.754
Pass, Park and Recreation Roads	347.659	771.055	706,312.346	53,545.531
Frontage Roads	7,452.718	15,643.044	32,438,388.971	1,086,880.190
On-System Subtotal	80,422.782	195,767.376	487,020,003.553	71,291,418.191
City Streets	83,203.203	180,019.849	129,801,459.829	4,202,356.782
Certified County Roads	146,961.026	295,112.070	32,024,401.624	1,026,069.871
Non-TxDOT Toll Roads	370.718	1,650.422	16,667,050.121	711,371.582
Federal Roads	2,637.784	5,173.039	209,325.269	6,698.409
Off-System Subtotal	233,172.731	481,955.380	178,702,236.843	5,946,496.643
State Grand Total	313,595.513	677,722.756	665,722,240.396	77,237,914.833

Mileage

by County by Highway System

County	Highway System	Centerline	Lane	DVM	TVM
Anderson (1)					
	US Highways	98.787	231.375	516,193.789	81,642.406
	State Highways, Spurs, Loops, Business Routes	86.016	238.306	408,847.748	26,187.366
	Farm or Ranch to Market Roads and Spurs	259.612	519.292	209,124.875	12,950.058
	Pass, Park and Recreation Roads	0.820	1.640	66.420	27.498
	On-System Subtotal	445.235	990.613	1,134,232.832	120,807.328
	City Streets	164.402	328.306	56,053.513	1,793.712
	Certified County Roads	896.373	1,796.942	119,033.745	3,809.080
	Off-System Subtotal	1,060.775	2,125.248	175,087.258	5,602.792
	County Total	1,506.010	3,115.861	1,309,320.090	126,410.120

Mileage

by County by Highway System

County	Highway System	Centerline	Lane	DVM	TVM
Andrews (2)					
	US Highways	31.438	125.752	321,046.679	53,293.749
	State Highways, Spurs, Loops, Business Routes	111.422	228.924	399,968.301	143,680.443
	Farm or Ranch to Market Roads and Spurs	94.986	189.972	203,798.771	81,831.442
	Frontage Roads	4.631	9.262	741.067	24.791
	On-System Subtotal	242.477	553.910	925,554.818	278,830.424
	City Streets	86.384	183.360	79,797.510	2,553.520
	Certified County Roads	282.432	565.155	78,130.922	2,500.190
	Off-System Subtotal	368.816	748.515	157,928.432	5,053.710
	County Total	611.293	1,302.425	1,083,483.250	283,884.134

Mileage

by County by Highway System

County	Highway System	Centerline	Lane	DVM	TVM
Angelina (3)					
	US Highways	70.447	245.752	1,016,787.582	221,866.453
	State Highways, Spurs, Loops, Business Routes	90.389	256.754	545,866.207	90,912.097
	Farm or Ranch to Market Roads and Spurs	208.255	423.785	301,289.509	35,852.164
	Frontage Roads	10.651	22.669	34,464.702	1,101.970
	On-System Subtotal	379.742	948.960	1,898,408.000	349,732.684
	City Streets	307.715	615.318	147,361.910	4,715.581
	Certified County Roads	721.613	1,442.063	69,704.520	2,230.545
	Federal Roads	35.301	70.602	1,794.710	57.431
	Off-System Subtotal	1,064.629	2,127.983	218,861.140	7,003.556
	County Total	1,444.371	3,076.943	2,117,269.140	356,736.240

Mileage

by County by Highway System

County	Highway System	Centerline	Lane	DVM	TVM
Aransas (4)					
	State Highways, Spurs, Loops, Business Routes	53.226	142.995	359,676.078	71,256.468
	Farm or Ranch to Market Roads and Spurs	19.764	42.584	57,465.249	4,022.567
	Pass, Park and Recreation Roads	4.170	8.340	2,971.660	208.016
	Frontage Roads	4.381	8.762	10,219.840	327.406
	On-System Subtotal	81.541	202.681	430,332.827	75,814.458
	City Streets	123.941	249.352	33,333.165	1,087.750
	Certified County Roads	167.780	335.560	30,192.830	966.171
	Federal Roads	8.106	16.212	689.010	22.048
	Off-System Subtotal	299.827	601.124	64,215.005	2,075.969
	County Total	381.368	803.805	494,547.832	77,890.427

Mileage

by County by Highway System

County	Highway System	Centerline	Lane	DVM	TVM
Archer (5)					
	US Highways	46.011	110.226	175,561.427	41,650.303
	State Highways, Spurs, Loops, Business Routes	84.989	172.152	139,186.632	22,273.345
	Farm or Ranch to Market Roads and Spurs	132.292	265.086	55,468.415	14,467.548
	Frontage Roads	0.775	1.550	74.400	2.306
	On-System Subtotal	264.067	549.014	370,290.874	78,393.502
	City Streets	70.361	140.722	3,268.470	104.591
	Certified County Roads	415.049	830.098	13,818.970	442.207
	Off-System Subtotal	485.410	970.820	17,087.440	546.798
	County Total	749.477	1,519.834	387,378.314	78,940.300

Mileage

by County by Highway System

County	Highway System	Centerline	Lane	DVM	TVM
Armstrong (6)					
	US Highways	32.344	129.376	321,560.446	118,334.244
	State Highways, Spurs, Loops, Business Routes	31.910	70.067	7,154.174	2,539.732
	Farm or Ranch to Market Roads and Spurs	88.598	177.196	9,299.623	1,906.423
	Frontage Roads	0.988	1.976	85.956	2.923
	On-System Subtotal	153.840	378.615	338,100.199	122,783.321
	City Streets	21.552	43.104	258.624	8.276
	Certified County Roads	423.708	847.416	5,656.016	180.993
	Off-System Subtotal	445.260	890.520	5,914.640	189.268
	County Total	599.100	1,269.135	344,014.839	122,972.590

Mileage

by County by Highway System

County	Highway System	Centerline	Lane	DVM	TVM
Atascosa (7)					
	IH Highways	37.428	149.712	1,012,206.319	287,795.607
	US Highways	27.565	95.326	139,632.498	17,933.695
	State Highways, Spurs, Loops, Business Routes	108.170	261.016	797,150.531	199,516.878
	Farm or Ranch to Market Roads and Spurs	218.749	438.238	355,804.386	71,209.709
	Frontage Roads	33.783	67.566	15,538.364	502.627
	On-System Subtotal	425.695	1,011.858	2,320,332.098	576,958.516
	City Streets	160.456	321.606	34,488.830	1,103.643
	Certified County Roads	704.779	1,409.558	51,043.380	1,633.388
	Off-System Subtotal	865.235	1,731.164	85,532.210	2,737.031
	County Total	1,290.930	2,743.022	2,405,864.308	579,695.546

Mileage

by County by Highway System

County	Highway System	Centerline	Lane	DVM	TVM
Austin (8)					
	IH Highways	16.077	64.308	622,295.366	216,558.787
	US Highways	3.443	7.322	18,647.454	839.135
	State Highways, Spurs, Loops, Business Routes	75.873	175.142	364,688.853	74,948.015
	Farm or Ranch to Market Roads and Spurs	161.931	324.083	208,035.105	43,132.210
	Pass, Park and Recreation Roads	2.330	4.660	488.796	34.216
	Frontage Roads	26.321	52.642	15,242.138	499.576
	On-System Subtotal	285.975	628.157	1,229,397.712	336,011.940
	City Streets	123.007	246.014	28,650.555	916.818
	Certified County Roads	601.182	1,202.364	76,698.483	2,454.351
	Off-System Subtotal	724.189	1,448.378	105,349.038	3,371.169
	County Total	1,010.164	2,076.535	1,334,746.750	339,383.110

Mileage

by County by Highway System

County	Highway System	Centerline	Lane	DVM	TVM
Bailey (9)					
	US Highways	26.255	92.437	125,253.973	24,929.000
	State Highways, Spurs, Loops, Business Routes	33.804	67.608	32,614.267	8,475.989
	Farm or Ranch to Market Roads and Spurs	165.134	330.268	38,582.059	8,715.130
	On-System Subtotal	225.193	490.313	196,450.299	42,120.119
	City Streets	37.861	75.722	786.920	25.181
	Certified County Roads	785.746	1,571.492	52,410.250	1,677.128
	Federal Roads	2.088	2.088	177.480	5.679
	Off-System Subtotal	825.695	1,649.302	53,374.650	1,707.989
	County Total	1,050.888	2,139.615	249,824.949	43,828.108

Mileage

by County by Highway System

County	Highway System	Centerline	Lane	DVM	TVM
Bandera (10)					
	State Highways, Spurs, Loops, Business Routes	62.516	148.691	231,245.387	19,985.118
	Farm or Ranch to Market Roads and Spurs	123.321	247.178	106,609.380	18,706.840
	Pass, Park and Recreation Roads	9.894	19.788	14,052.278	1,320.914
	On-System Subtotal	195.731	415.657	351,907.045	40,012.872
	City Streets	15.009	30.018	900.540	28.817
	Certified County Roads	442.067	884.134	50,383.710	1,612.279
	Off-System Subtotal	457.076	914.152	51,284.250	1,641.096
	County Total	652.807	1,329.809	403,191.295	41,653.968

Mileage

by County by Highway System

County	Highway System	Centerline	Lane	DVM	TVM
Bastrop (11)					
	US Highways	24.576	94.616	338,944.735	37,645.503
	State Highways, Spurs, Loops, Business Routes	122.395	349.076	1,408,144.981	155,846.191
	Farm or Ranch to Market Roads and Spurs	153.212	306.424	328,659.005	40,754.593
	Pass, Park and Recreation Roads	16.721	33.742	3,743.874	655.178
	Frontage Roads	10.996	27.517	68,416.857	2,189.506
	On-System Subtotal	327.900	811.375	2,147,909.452	237,090.971
	City Streets	133.207	266.414	41,645.700	1,332.662
	Certified County Roads	919.030	1,838.060	169,771.840	5,432.699
	Off-System Subtotal	1,052.237	2,104.474	211,417.540	6,765.361
	County Total	1,380.137	2,915.849	2,359,326.992	243,856.333

Mileage

by County by Highway System

County	Highway System	Centerline	Lane	DVM	TVM
Baylor (12)					
	US Highways	75.865	224.272	155,414.915	45,693.788
	State Highways, Spurs, Loops, Business Routes	22.377	48.584	29,475.681	9,271.662
	Farm or Ranch to Market Roads and Spurs	122.974	245.948	15,065.307	2,345.711
	Frontage Roads	6.430	12.860	750.012	23.043
	On-System Subtotal	227.646	531.664	200,705.915	57,334.204
	City Streets	34.387	68.774	343.870	11.004
	Certified County Roads	332.557	665.114	6,057.280	193.833
	Off-System Subtotal	366.944	733.888	6,401.150	204.837
	County Total	594.590	1,265.552	207,107.065	57,539.041

Mileage

by County by Highway System

County	Highway System	Centerline	Lane	DVM	TVM
Bee (13)					
	US Highways	65.456	202.450	399,516.739	86,090.179
	State Highways, Spurs, Loops, Business Routes	47.046	110.313	189,383.186	52,677.122
	Farm or Ranch to Market Roads and Spurs	166.832	337.102	132,461.335	23,263.922
	Frontage Roads	13.177	25.393	20,102.044	644.435
	On-System Subtotal	292.511	675.258	741,463.304	162,675.658
	City Streets	86.103	172.206	64,604.280	2,067.337
	Certified County Roads	444.503	889.006	50,248.682	1,607.958
	Off-System Subtotal	530.606	1,061.212	114,852.962	3,675.295
	County Total	823.117	1,736.470	856,316.266	166,350.952

Mileage

by County by Highway System

County	Highway System	Centerline	Lane	DVM	TVM
Bell (14)					
	IH Highways	35.748	165.154	2,222,273.526	486,576.556
	US Highways	39.011	145.740	1,380,898.840	150,100.899
	State Highways, Spurs, Loops, Business Routes	128.233	365.956	1,237,536.528	111,166.263
	Farm or Ranch to Market Roads and Spurs	278.274	631.653	1,092,957.174	85,384.500
	Frontage Roads	122.338	249.366	528,556.813	16,910.158
	On-System Subtotal	603.604	1,557.869	6,462,222.881	850,138.375
	City Streets	1,274.283	2,678.812	1,496,886.113	47,900.356
	Certified County Roads	890.367	1,782.188	286,541.549	9,169.330
	Federal Roads	207.423	414.846	17,630.955	564.191
	Off-System Subtotal	2,372.073	4,875.846	1,801,058.617	57,633.876
	County Total	2,975.677	6,433.715	8,263,281.498	907,772.251

Mileage

by County by Highway System

County	Highway System	Centerline	Lane	DVM	TVM
Bexar (15)					
	IH Highways	161.090	917.467	14,157,439.492	1,566,924.879
	US Highways	74.238	374.396	3,749,945.534	153,628.267
	State Highways, Spurs, Loops, Business Routes	216.776	795.896	5,137,347.509	465,574.988
	Farm or Ranch to Market Roads and Spurs	168.871	470.977	1,994,272.851	191,757.677
	Pass, Park and Recreation Roads	7.586	30.344	126,679.753	2,026.876
	Frontage Roads	375.669	795.484	2,785,128.314	89,107.175
	On-System Subtotal	1,004.230	3,384.564	27,950,813.453	2,469,019.862
	City Streets	5,055.642	11,038.409	10,601,654.601	339,291.283
	Certified County Roads	1,183.449	2,409.978	744,936.122	23,837.638
	Federal Roads	74.476	148.952	6,330.460	202.575
	Off-System Subtotal	6,313.567	13,597.339	11,352,921.183	363,331.496
	County Total	7,317.797	16,981.903	39,303,734.636	2,832,351.358

Mileage

by County by Highway System

County	Highway System	Centerline	Lane	DVM	TVM
Blanco (16)					
	US Highways	60.009	212.650	465,631.505	73,086.094
	State Highways, Spurs, Loops, Business Routes	3.595	8.966	11,553.113	977.239
	Farm or Ranch to Market Roads and Spurs	119.477	238.954	90,592.124	9,776.534
	Pass, Park and Recreation Roads	1.100	2.200	407.000	93.610
	On-System Subtotal	184.181	462.770	568,183.742	83,933.477
	City Streets	39.997	79.994	2,808.895	89.885
	Certified County Roads	203.558	407.116	19,359.620	619.508
	Federal Roads	0.978	0.978	83.130	2.660
	Off-System Subtotal	244.533	488.088	22,251.645	712.053
	County Total	428.714	950.858	590,435.387	84,645.530
Borden (17)					
	US Highways	30.586	61.172	36,487.769	15,397.839
	Farm or Ranch to Market Roads and Spurs	141.104	282.208	28,595.288	7,009.912
	On-System Subtotal	171.690	343.380	65,083.057	22,407.751
	Certified County Roads	224.983	449.966	17,882.050	572.226
	Off-System Subtotal	224.983	449.966	17,882.050	572.226
	County Total	396.673	793.346	82,965.107	22,979.976

Mileage

by County by Highway System

County	Highway System	Centerline	Lane	DVM	TVM
Bosque (18)					
	State Highways, Spurs, Loops, Business Routes	112.043	227.337	300,379.722	31,512.263
	Farm or Ranch to Market Roads and Spurs	230.583	461.166	141,642.963	16,315.204
	Pass, Park and Recreation Roads	3.940	7.880	2,001.980	320.317
	On-System Subtotal	346.566	696.383	444,024.665	48,147.784
	City Streets	88.693	177.386	4,523.343	144.747
	Certified County Roads	665.802	1,331.604	38,327.656	1,226.485
	Federal Roads	12.707	25.414	1,080.095	34.563
	Off-System Subtotal	767.202	1,534.404	43,931.094	1,405.795
	County Total	1,113.768	2,230.787	487,955.759	49,553.579

Mileage

by County by Highway System

County	Highway System	Centerline	Lane	DVM	TVM
Bowie (19)					
	IH Highways	46.787	187.516	1,105,781.312	340,130.160
	US Highways	125.846	326.562	737,581.085	131,468.001
	State Highways, Spurs, Loops, Business Routes	45.406	117.100	230,196.071	34,025.983
	Farm or Ranch to Market Roads and Spurs	240.194	503.156	350,895.364	73,800.752
	Frontage Roads	35.121	75.823	107,108.198	3,831.167
	On-System Subtotal	493.354	1,210.157	2,531,562.030	583,256.063
	City Streets	411.414	850.384	208,428.181	6,669.702
	Certified County Roads	741.207	1,482.414	69,101.906	2,211.261
	Federal Roads	28.149	56.298	2,392.665	76.565
	Off-System Subtotal	1,180.770	2,389.096	279,922.752	8,957.528
	County Total	1,674.124	3,599.253	2,811,484.782	592,213.591

Mileage

by County by Highway System

County	Highway System	Centerline	Lane	DVM	TVM
Brazoria (20)					
	State Highways, Spurs, Loops, Business Routes	208.890	741.119	2,967,016.162	288,106.565
	Farm or Ranch to Market Roads and Spurs	236.447	525.298	1,246,525.644	84,088.133
	Pass, Park and Recreation Roads	0.376	0.752	40.608	3.858
	Frontage Roads	50.056	98.779	153,144.747	4,760.314
	On-System Subtotal	495.769	1,365.948	4,366,727.161	376,958.869
	City Streets	1,070.999	2,218.246	867,775.719	28,966.385
	Certified County Roads	1,154.757	2,315.630	477,523.380	15,280.748
	Non-TxDOT Toll Roads	0.146	0.584	339.888	15.635
	Federal Roads	14.524	15.707	1,234.540	39.505
	Off-System Subtotal	2,240.426	4,550.167	1,346,873.527	44,302.273
	County Total	2,736.195	5,916.115	5,713,600.688	421,261.142

Mileage

by County by Highway System

County	Highway System	Centerline	Lane	DVM	TVM
Brazos (21)					
	US Highways	22.731	79.800	320,456.271	50,762.179
	State Highways, Spurs, Loops, Business Routes	103.473	357.456	1,530,003.959	265,334.076
	Farm or Ranch to Market Roads and Spurs	152.435	406.757	1,036,336.611	60,076.876
	Frontage Roads	64.544	128.871	319,488.395	10,260.924
	On-System Subtotal	343.183	972.884	3,206,285.236	386,434.055
	City Streets	608.126	1,260.322	713,713.586	22,793.836
	Certified County Roads	457.226	914.452	110,960.972	3,550.751
	Off-System Subtotal	1,065.352	2,174.774	824,674.558	26,344.587
	County Total	1,408.535	3,147.658	4,030,959.794	412,778.642

Mileage

by County by Highway System

County	Highway System	Centerline	Lane	DVM	TVM
Brewster (22)					
	US Highways	148.788	327.014	132,523.963	19,451.669
	State Highways, Spurs, Loops, Business Routes	90.474	182.764	47,560.396	1,437.541
	Farm or Ranch to Market Roads and Spurs	49.617	99.234	8,296.710	224.331
	On-System Subtotal	288.879	609.012	188,381.069	21,113.542
	City Streets	60.853	121.706	12,105.000	387.360
	Certified County Roads	148.758	297.516	6,353.646	203.317
	Federal Roads	340.494	680.988	28,713.804	918.842
	Off-System Subtotal	550.105	1,100.210	47,172.450	1,509.518
	County Total	838.984	1,709.222	235,553.519	22,623.060
Briscoe (23)					
	State Highways, Spurs, Loops, Business Routes	90.284	183.008	35,791.696	7,769.804
	Farm or Ranch to Market Roads and Spurs	71.320	142.640	9,919.209	1,646.805
	On-System Subtotal	161.604	325.648	45,710.905	9,416.608
	City Streets	23.493	46.986	234.930	7.518
	Certified County Roads	380.737	761.474	8,485.631	271.540
	Off-System Subtotal	404.230	808.460	8,720.561	279.058
	County Total	565.834	1,134.108	54,431.466	9,695.666

Mileage

by County by Highway System

County	Highway System	Centerline	Lane	DVM	TVM
Brooks (24)					
	US Highways	33.617	139.126	479,290.585	201,781.336
	State Highways, Spurs, Loops, Business Routes	39.377	86.820	149,541.752	22,913.222
	Farm or Ranch to Market Roads and Spurs	48.465	96.930	33,514.376	3,433.162
	Frontage Roads	9.400	17.431	83,446.561	2,581.735
	On-System Subtotal	130.859	340.307	745,793.274	230,709.455
	City Streets	36.240	72.480	13,820.176	442.246
	Certified County Roads	110.585	221.170	15,701.035	502.433
	Off-System Subtotal	146.825	293.650	29,521.211	944.679
	County Total	277.684	633.957	775,314.485	231,654.134

Mileage

by County by Highway System

County	Highway System	Centerline	Lane	DVM	TVM
Brown (25)					
	US Highways	87.189	268.161	469,208.030	81,817.102
	State Highways, Spurs, Loops, Business Routes	29.726	62.372	62,657.420	7,770.136
	Farm or Ranch to Market Roads and Spurs	203.697	419.710	125,400.157	15,562.232
	Pass, Park and Recreation Roads	7.277	14.554	2,391.101	243.892
	Frontage Roads	1.226	2.452	3,159.167	101.134
	On-System Subtotal	329.115	767.249	662,815.875	105,494.496
	City Streets	193.450	392.800	109,093.376	3,485.019
	Certified County Roads	756.337	1,512.674	59,028.824	1,888.922
	Off-System Subtotal	949.787	1,905.474	168,122.200	5,373.941
	County Total	1,278.902	2,672.723	830,938.075	110,868.438

Mileage

by County by Highway System

County	Highway System	Centerline	Lane	DVM	TVM
Burleson (26)					
	State Highways, Spurs, Loops, Business Routes	52.752	158.054	442,971.767	109,480.551
	Farm or Ranch to Market Roads and Spurs	172.038	353.972	252,974.093	20,521.696
	Pass, Park and Recreation Roads	9.084	18.168	4,881.616	244.081
	On-System Subtotal	233.874	530.194	700,827.476	130,246.328
	City Streets	59.562	119.124	4,919.680	157.430
	Certified County Roads	574.838	1,149.676	65,249.650	2,087.989
	Federal Roads	12.599	25.198	1,070.915	34.269
	Off-System Subtotal	646.999	1,293.998	71,240.245	2,279.688
	County Total	880.873	1,824.192	772,067.721	132,526.015

Mileage

by County by Highway System

County	Highway System	Centerline	Lane	DVM	TVM
Burnet (27)					
	US Highways	60.850	243.400	570,833.688	93,411.053
	State Highways, Spurs, Loops, Business Routes	42.401	158.452	343,593.352	40,548.126
	Farm or Ranch to Market Roads and Spurs	173.730	371.830	357,493.423	32,220.999
	Pass, Park and Recreation Roads	15.624	31.248	12,759.081	1,352.463
	On-System Subtotal	292.605	804.930	1,284,679.544	167,532.641
	City Streets	258.749	517.498	55,475.175	1,775.206
	Certified County Roads	479.607	959.214	84,741.945	2,711.742
	Federal Roads	0.078	0.078	6.630	0.212
	Off-System Subtotal	738.434	1,476.790	140,223.750	4,487.160
	County Total	1,031.039	2,281.720	1,424,903.294	172,019.801

Mileage

by County by Highway System

County	Highway System	Centerline	Lane	DVM	TVM
Caldwell (28)					
	IH Highways	4.931	19.724	136,783.995	8,070.256
	US Highways	27.542	96.800	242,975.904	19,093.699
	State Highways, Spurs, Loops, Business Routes	68.589	195.060	464,275.638	58,257.389
	Farm or Ranch to Market Roads and Spurs	163.989	327.978	183,812.137	27,790.196
	Pass, Park and Recreation Roads	1.193	2.386	198.038	34.657
	Frontage Roads	36.959	73.918	143,001.412	4,622.226
	On-System Subtotal	303.203	715.866	1,171,047.124	117,868.422
	City Streets	128.372	256.744	65,083.750	2,082.680
	Certified County Roads	417.845	835.690	35,955.520	1,150.577
	Off-System Subtotal	546.217	1,092.434	101,039.270	3,233.257
	County Total	849.420	1,808.300	1,272,086.394	121,101.679

Mileage

by County by Highway System

County	Highway System	Centerline	Lane	DVM	TVM
Calhoun (29)					
	US Highways	10.202	39.786	67,863.355	15,540.708
	State Highways, Spurs, Loops, Business Routes	98.183	225.544	316,486.908	40,424.476
	Farm or Ranch to Market Roads and Spurs	65.186	139.228	87,770.302	12,717.573
	Frontage Roads	0.959	1.918	94.941	2.848
	On-System Subtotal	174.530	406.476	472,215.506	68,685.606
	City Streets	93.153	186.306	20,365.080	651.683
	Certified County Roads	221.459	442.918	21,364.833	683.675
	Federal Roads	3.067	3.067	260.695	8.342
	Off-System Subtotal	317.679	632.291	41,990.608	1,343.699
	County Total	492.209	1,038.767	514,206.114	70,029.305

Mileage

by County by Highway System

Callahan (30)

County	Highway System	Centerline	Lane	DVM	TVM
	IH Highways	30.544	122.176	706,736.622	212,020.987
	US Highways	30.828	61.656	19,094.448	6,093.450
	State Highways, Spurs, Loops, Business Routes	52.045	106.785	135,937.123	37,592.604
	Farm or Ranch to Market Roads and Spurs	168.935	338.204	66,320.737	4,184.814
	Frontage Roads	58.546	117.092	20,009.001	638.556
	On-System Subtotal	340.898	745.913	948,097.931	260,530.411
	City Streets	71.541	143.082	2,021.950	64.702
	Certified County Roads	481.737	963.474	20,799.682	682.670
	Off-System Subtotal	553.278	1,106.556	22,821.632	747.372
	County Total	894.176	1,852.469	970,919.563	261,277.783

Mileage

by County by Highway System

County	Highway System	Centerline	Lane	DVM	TVM
Cameron (31)					
	IH Highways	47.758	249.994	2,284,850.015	316,600.579
	US Highways	26.495	56.982	149,414.407	26,646.889
	State Highways, Spurs, Loops, Business Routes	141.789	504.112	1,272,378.005	83,389.176
	Farm or Ranch to Market Roads and Spurs	321.688	752.482	1,398,504.475	213,930.156
	Pass, Park and Recreation Roads	13.918	40.698	82,757.048	2,399.954
	Frontage Roads	97.488	215.236	383,077.976	12,051.250
	On-System Subtotal	649.136	1,819.504	5,570,981.926	655,018.005
	City Streets	1,187.335	2,434.628	1,349,270.653	43,321.284
	Certified County Roads	720.706	1,443.267	150,966.026	4,830.320
	Non-TxDOT Toll Roads	1.700	3.586	6,750.265	337.357
	Federal Roads	15.149	16.541	1,287.665	41.205
	Off-System Subtotal	1,924.890	3,898.022	1,508,274.609	48,530.166
	County Total	2,574.026	5,717.526	7,079,256.535	703,548.172

Mileage

by County by Highway System

County	Highway System	Centerline	Lane	DVM	TVM
Camp (32)					
	US Highways	12.171	48.684	109,514.214	17,741.303
	State Highways, Spurs, Loops, Business Routes	21.647	47.706	75,000.347	10,282.643
	Farm or Ranch to Market Roads and Spurs	84.157	168.702	64,579.726	8,361.477
	On-System Subtotal	117.975	265.092	249,094.287	36,385.422
	City Streets	28.842	57.684	3,518.724	112.599
	Certified County Roads	242.826	485.652	27,911.935	893.182
	Off-System Subtotal	271.668	543.336	31,430.659	1,005.781
	County Total	389.643	808.428	280,524.946	37,391.203

Mileage

by County by Highway System

County	Highway System	Centerline	Lane	DVM	TVM
Carson (33)					
	IH Highways	31.306	125.224	368,574.705	188,710.249
	US Highways	34.463	136.536	209,159.532	73,091.484
	State Highways, Spurs, Loops, Business Routes	51.935	118.268	76,598.716	27,823.848
	Farm or Ranch to Market Roads and Spurs	149.931	300.620	58,238.471	11,928.281
	Frontage Roads	47.594	95.188	2,801.623	104.971
	On-System Subtotal	315.229	775.836	715,373.047	301,658.832
	City Streets	61.652	123.304	616.520	19.729
	Certified County Roads	606.711	1,213.422	9,246.920	295.901
	Off-System Subtotal	668.363	1,336.726	9,863.440	315.630
	County Total	983.592	2,112.562	725,236.487	301,974.462

Mileage

by County by Highway System

County	Highway System	Centerline	Lane	DVM	TVM
Cass (34)					
	US Highways	38.023	153.448	415,373.666	142,113.950
	State Highways, Spurs, Loops, Business Routes	121.772	266.921	256,848.049	36,323.153
	Farm or Ranch to Market Roads and Spurs	274.089	553.179	185,942.432	25,102.228
	Pass, Park and Recreation Roads	2.707	5.668	78.212	10.559
	On-System Subtotal	436.591	979.216	858,242.359	203,549.890
	City Streets	135.726	274.586	29,562.182	945.990
	Certified County Roads	956.489	1,912.338	68,042.124	2,177.348
	Federal Roads	8.051	16.102	684.335	21.899
	Off-System Subtotal	1,100.266	2,203.026	98,288.641	3,145.237
	County Total	1,536.857	3,182.242	956,531.000	206,695.126

Mileage

by County by Highway System

County	Highway System	Centerline	Lane	DVM	TVM
Castro (35)					
	US Highways	33.576	74.662	98,065.286	36,265.445
	State Highways, Spurs, Loops, Business Routes	53.510	110.198	73,374.700	20,986.195
	Farm or Ranch to Market Roads and Spurs	173.805	348.320	81,445.320	19,386.640
	On-System Subtotal	260.891	533.180	252,885.306	76,638.280
	City Streets	42.758	85.516	1,033.360	33.068
	Certified County Roads	891.448	1,782.896	54,878.840	1,756.123
	Off-System Subtotal	934.206	1,868.412	55,912.200	1,789.190
	County Total	1,195.097	2,401.592	308,797.506	78,427.471

Mileage

by County by Highway System

County	Highway System	Centerline	Lane	DVM	TVM
Chambers (36)					
	IH Highways	34.228	200.012	1,701,732.332	380,461.895
	State Highways, Spurs, Loops, Business Routes	66.202	179.477	354,658.228	38,142.476
	Farm or Ranch to Market Roads and Spurs	152.034	306.524	379,540.672	34,074.194
	Frontage Roads	66.687	133.374	31,740.327	1,024.633
	On-System Subtotal	319.151	819.387	2,467,671.559	453,703.197
	City Streets	104.696	209.392	16,734.893	535.517
	Certified County Roads	258.462	518.818	61,711.550	1,974.770
	Federal Roads	8.935	12.567	759.475	24.303
	Off-System Subtotal	372.093	740.777	79,205.918	2,534.589
	County Total	691.244	1,560.164	2,546,877.477	456,237.787

Mileage

by County by Highway System

County	Highway System	Centerline	Lane	DVM	TVM
Cherokee (37)					
	US Highways	117.447	353.835	740,700.854	106,973.201
	State Highways, Spurs, Loops, Business Routes	92.773	190.026	187,575.437	25,787.877
	Farm or Ranch to Market Roads and Spurs	298.140	601.863	192,195.068	7,623.619
	Pass, Park and Recreation Roads	0.801	1.602	247.750	102.569
	On-System Subtotal	509.161	1,147.326	1,120,719.109	140,487.265
	City Streets	161.278	323.750	72,528.541	2,305.209
	Certified County Roads	935.748	1,872.482	104,599.442	3,347.182
	Off-System Subtotal	1,097.026	2,196.232	177,127.983	5,652.391
	County Total	1,606.187	3,343.558	1,297,847.092	146,139.657

Mileage

by County by Highway System

County	Highway System	Centerline	Lane	DVM	TVM
Childress (38)					
	US Highways	69.180	198.540	333,894.884	92,168.599
	State Highways, Spurs, Loops, Business Routes	16.568	33.136	7,587.777	2,955.281
	Farm or Ranch to Market Roads and Spurs	123.552	247.104	21,610.236	2,568.750
	On-System Subtotal	209.300	478.780	363,092.897	97,692.630
	City Streets	59.147	118.294	9,330.920	298.589
	Certified County Roads	424.781	849.562	7,387.620	236.404
	Off-System Subtotal	483.928	967.856	16,718.540	534.993
	County Total	693.228	1,446.636	379,811.437	98,227.624

Mileage

by County by Highway System

County	Highway System	Centerline	Lane	DVM	TVM
Clay (39)					
	US Highways	47.396	165.622	619,762.406	158,923.163
	State Highways, Spurs, Loops, Business Routes	72.233	144.570	88,512.075	24,856.384
	Farm or Ranch to Market Roads and Spurs	223.589	447.178	66,128.737	11,537.797
	Pass, Park and Recreation Roads	1.018	2.036	45.810	12.918
	Frontage Roads	8.931	17.862	450.852	17.560
	On-System Subtotal	353.167	777.268	774,899.880	195,347.823
	City Streets	64.648	129.296	1,292.960	41.375
	Certified County Roads	712.782	1,425.564	21,104.690	675.350
	Off-System Subtotal	777.430	1,554.860	22,397.650	716.725
	County Total	1,130.597	2,332.128	797,297.530	196,064.547

Mileage

by County by Highway System

County	Highway System	Centerline	Lane	DVM	TVM
Cochran (40)					
	State Highways, Spurs, Loops, Business Routes	88.355	181.194	57,426.042	8,120.869
	Farm or Ranch to Market Roads and Spurs	143.505	287.046	34,079.607	5,993.260
	On-System Subtotal	231.860	468.240	91,505.649	14,114.129
	City Streets	34.424	68.848	344.240	11.016
	Certified County Roads	506.216	1,012.432	26,167.011	837.344
	Off-System Subtotal	540.640	1,081.280	26,511.251	848.360
	County Total	772.500	1,549.520	118,016.900	14,962.489
Coke (41)					
	US Highways	31.013	74.784	114,653.778	22,197.551
	State Highways, Spurs, Loops, Business Routes	78.715	170.796	88,033.414	14,705.404
	Farm or Ranch to Market Roads and Spurs	62.045	124.090	7,582.020	877.746
	On-System Subtotal	171.773	369.670	210,269.212	37,780.701
	City Streets	37.665	75.330	852.120	27.268
	Certified County Roads	264.442	528.884	6,963.580	222.835
	Off-System Subtotal	302.107	604.214	7,815.700	250.102
	County Total	473.880	973.884	218,084.912	38,030.803

Mileage

by County by Highway System

County	Highway System	Centerline	Lane	DVM	TVM
Coleman (42)					
	US Highways	101.697	282.038	265,093.320	42,451.961
	State Highways, Spurs, Loops, Business Routes	48.495	100.060	61,786.883	15,208.432
	Farm or Ranch to Market Roads and Spurs	183.017	366.034	29,566.777	4,790.820
	Pass, Park and Recreation Roads	2.361	4.722	158.058	31.295
	On-System Subtotal	335.570	752.854	356,605.038	62,482.509
	City Streets	92.075	184.666	8,318.770	266.201
	Certified County Roads	764.427	1,528.854	24,073.183	770.342
	Federal Roads	14.833	29.666	1,260.805	40.346
	Off-System Subtotal	871.335	1,743.186	33,652.758	1,076.888
	County Total	1,206.905	2,496.040	390,257.796	63,559.397

Mileage

by County by Highway System

County	Highway System	Centerline	Lane	DVM	TVM
Collin (43)					
	US Highways	62.528	280.422	4,198,648.835	341,587.456
	State Highways, Spurs, Loops, Business Routes	134.948	401.306	1,581,983.626	217,559.840
	Farm or Ranch to Market Roads and Spurs	244.330	538.914	1,052,150.534	61,503.018
	Frontage Roads	100.472	225.215	979,284.086	31,117.766
	On-System Subtotal	542.278	1,445.857	7,812,067.081	651,768.080
	City Streets	3,174.543	7,360.162	7,518,546.129	241,598.667
	Certified County Roads	732.368	1,465.530	177,289.210	5,803.367
	Non-TxDOT Toll Roads	73.994	283.390	4,290,971.487	137,311.088
	Federal Roads	24.708	49.416	2,301.840	73.659
	Off-System Subtotal	4,005.613	9,158.498	11,989,108.666	384,786.781
	County Total	4,547.891	10,604.355	19,801,175.747	1,036,554.860

Mileage

by County by Highway System

County	Highway System	Centerline	Lane	DVM	TVM
Collingsworth (44)					
	US Highways	30.964	80.959	66,804.495	20,241.762
	State Highways, Spurs, Loops, Business Routes	33.030	66.060	12,991.740	3,701.285
	Farm or Ranch to Market Roads and Spurs	153.465	306.930	25,243.387	4,086.211
	On-System Subtotal	217.459	453.949	105,039.622	28,029.257
	City Streets	38.123	76.246	381.230	12.199
	Certified County Roads	549.101	1,098.202	10,848.493	347.152
	Off-System Subtotal	587.224	1,174.448	11,229.723	359.351
	County Total	804.683	1,628.397	116,269.345	28,388.609

Mileage

by County by Highway System

County	Highway System	Centerline	Lane	DVM	TVM
Colorado (45)					
	IH Highways	32.061	131.249	1,054,671.532	223,860.714
	US Highways	48.001	100.914	212,584.323	57,503.689
	State Highways, Spurs, Loops, Business Routes	40.410	107.904	261,073.274	63,658.054
	Farm or Ranch to Market Roads and Spurs	161.990	325.044	152,973.075	19,277.568
	Frontage Roads	47.203	94.008	16,887.957	519.729
	On-System Subtotal	329.665	759.119	1,698,190.161	364,819.754
	City Streets	79.748	159.496	5,183.620	165.876
	Certified County Roads	737.675	1,475.350	82,268.419	2,632.589
	Federal Roads	3.302	3.302	280.670	8.981
	Off-System Subtotal	820.725	1,638.148	87,732.709	2,807.447
	County Total	1,150.390	2,397.267	1,785,922.870	367,627.200

Mileage

by County by Highway System

Comal (46)

County	Highway System	Centerline	Lane	DVM	TVM
	IH Highways	20.377	135.005	2,011,499.913	293,678.987
	US Highways	15.605	62.420	344,468.950	51,975.901
	State Highways, Spurs, Loops, Business Routes	44.260	119.523	602,160.726	64,839.274
	Farm or Ranch to Market Roads and Spurs	144.996	297.492	847,278.795	99,037.863
	Pass, Park and Recreation Roads	2.786	5.572	1,072.610	100.825
	Frontage Roads	40.923	83.767	240,176.263	7,682.469
	On-System Subtotal	268.947	703.779	4,046,657.257	517,315.320
	City Streets	372.781	763.456	293,320.435	9,386.254
	Certified County Roads	803.370	1,606.740	272,552.293	8,721.673
	Federal Roads	26.279	52.558	2,233.715	71.479
	Off-System Subtotal	1,202.430	2,422.754	568,106.443	18,179.406
	County Total	1,471.377	3,126.533	4,614,763.700	535,494.726

Mileage

by County by Highway System

County	Highway System	Centerline	Lane	DVM	TVM
Comanche (47)					
	US Highways	27.010	78.570	119,009.775	17,929.766
	State Highways, Spurs, Loops, Business Routes	100.992	204.412	226,301.581	56,120.114
	Farm or Ranch to Market Roads and Spurs	227.956	456.334	59,385.125	8,354.597
	Pass, Park and Recreation Roads	0.300	0.600	40.800	5.222
	Frontage Roads	0.745	1.490	69.285	2.286
	On-System Subtotal	357.003	741.406	404,806.566	82,411.985
	City Streets	75.829	151.658	1,806.250	57.800
	Certified County Roads	744.560	1,489.120	29,736.145	951.557
	Federal Roads	14.339	28.678	1,218.815	39.002
	Off-System Subtotal	834.728	1,669.456	32,761.210	1,048.359
	County Total	1,191.731	2,410.862	437,567.776	83,460.344

Mileage

by County by Highway System

County	Highway System	Centerline	Lane	DVM	TVM
Concho (48)					
	US Highways	69.269	203.653	293,310.444	66,426.927
	State Highways, Spurs, Loops, Business Routes	1.063	2.126	116.930	23.386
	Farm or Ranch to Market Roads and Spurs	133.106	266.212	26,033.383	2,648.406
	Pass, Park and Recreation Roads	4.251	8.502	327.327	28.477
	On-System Subtotal	207.689	480.493	319,788.084	69,127.197
	City Streets	30.097	60.194	300.970	9.631
	Certified County Roads	381.319	762.638	6,336.620	202.772
	Off-System Subtotal	411.416	822.832	6,637.590	212.403
	County Total	619.105	1,303.325	326,425.674	69,339.600

Mileage

by County by Highway System

County	Highway System	Centerline	Lane	DVM	TVM
Cooke (49)					
	IH Highways	21.807	87.228	827,951.459	153,998.971
	US Highways	31.741	126.964	418,004.235	54,519.249
	Farm or Ranch to Market Roads and Spurs	273.244	553.384	372,644.868	50,600.290
	Frontage Roads	40.310	81.992	53,733.651	1,716.050
	On-System Subtotal	367.102	849.568	1,672,334.213	260,834.560
	City Streets	138.096	276.192	59,962.820	1,918.810
	Certified County Roads	797.077	1,594.154	74,002.070	2,368.066
	Federal Roads	1.621	3.242	137.785	4.409
	Off-System Subtotal	936.794	1,873.588	134,102.675	4,291.286
	County Total	1,303.896	2,723.156	1,806,436.888	265,125.846

Mileage

by County by Highway System

County	Highway System	Centerline	Lane	DVM	TVM
Coryell (50)					
	US Highways	49.111	126.280	469,561.124	43,139.472
	State Highways, Spurs, Loops, Business Routes	49.060	100.420	227,932.380	24,981.150
	Farm or Ranch to Market Roads and Spurs	227.260	460.746	284,221.962	31,457.041
	Pass, Park and Recreation Roads	1.560	3.120	177.840	28.454
	Frontage Roads	0.595	1.190	4,353.540	139.313
	On-System Subtotal	327.586	691.756	986,246.846	99,745.430
	City Streets	201.967	405.280	108,047.227	3,457.511
	Certified County Roads	627.090	1,254.180	50,121.742	1,603.896
	Federal Roads	249.352	498.704	21,194.920	678.237
	Off-System Subtotal	1,078.409	2,158.164	179,363.889	5,739.644
	County Total	1,405.995	2,849.920	1,165,610.735	105,485.074

Mileage

by County by Highway System

County	Highway System	Centerline	Lane	DVM	TVM
Cottle (51)					
	US Highways	62.920	125.840	55,108.993	10,496.751
	Farm or Ranch to Market Roads and Spurs	131.910	263.820	9,815.810	1,360.953
	On-System Subtotal	194.830	389.660	64,924.803	11,857.703
	City Streets	27.720	55.440	554.400	17.741
	Certified County Roads	313.895	627.790	5,666.310	181.322
	Off-System Subtotal	341.615	683.230	6,220.710	199.063
	County Total	536.445	1,072.890	71,145.513	12,056.766

Mileage

by County by Highway System

County	Highway System	Centerline	Lane	DVM	TVM
Crane (52)					
	IH Highways	1.530	6.120	24,313.230	10,381.749
	US Highways	35.607	109.284	174,833.928	15,232.284
	State Highways, Spurs, Loops, Business Routes	27.376	56.300	46,775.338	25,678.097
	Farm or Ranch to Market Roads and Spurs	70.317	140.634	85,389.246	44,981.233
	Frontage Roads	3.060	6.120	126.990	6.200
	On-System Subtotal	137.890	318.458	331,438.732	96,279.563
	City Streets	24.107	48.214	1,084.815	34.714
	Certified County Roads	84.064	168.128	9,609.486	307.504
	Off-System Subtotal	108.171	216.342	10,694.301	342.218
	County Total	246.061	534.800	342,133.033	96,621.780

Mileage

by County by Highway System

County	Highway System	Centerline	Lane	DVM	TVM
Crockett (53)					
	IH Highways	52.797	211.188	422,459.063	179,809.081
	US Highways	56.478	112.956	63,433.066	25,454.572
	State Highways, Spurs, Loops, Business Routes	114.169	231.074	177,893.615	61,173.241
	Farm or Ranch to Market Roads and Spurs	86.468	172.936	22,192.409	8,072.551
	Frontage Roads	27.645	55.290	5,050.229	168.475
	On-System Subtotal	337.557	783.444	691,028.382	274,677.919
	Certified County Roads	380.648	761.296	40,547.500	1,297.520
	Off-System Subtotal	380.648	761.296	40,547.500	1,297.520
	County Total	718.205	1,544.740	731,575.882	275,975.439

Mileage

by County by Highway System

County	Highway System	Centerline	Lane	DVM	TVM
Crosby (54)					
	US Highways	41.616	141.970	113,365.371	21,452.698
	State Highways, Spurs, Loops, Business Routes	20.465	41.838	10,786.695	1,909.245
	Farm or Ranch to Market Roads and Spurs	190.891	385.650	37,951.798	5,659.544
	On-System Subtotal	252.972	569.458	162,103.864	29,021.487
	City Streets	59.721	119.442	597.210	19.111
	Certified County Roads	694.953	1,389.906	45,685.153	1,461.925
	Off-System Subtotal	754.674	1,509.348	46,282.363	1,481.036
	County Total	1,007.646	2,078.806	208,386.227	30,502.523

Mileage

by County by Highway System

County	Highway System	Centerline	Lane	DVM	TVM
Culberson (55)					
	IH Highways	43.489	173.956	477,925.014	242,307.982
	US Highways	53.279	125.585	82,173.926	16,779.909
	State Highways, Spurs, Loops, Business Routes	59.330	123.105	17,727.042	2,403.558
	Farm or Ranch to Market Roads and Spurs	128.591	257.182	56,796.901	5,647.242
	Frontage Roads	35.872	71.744	3,128.836	100.841
	On-System Subtotal	320.561	751.572	637,751.719	267,239.532
	City Streets	27.766	55.532	277.660	8.885
	Certified County Roads	516.115	1,032.230	8,127.013	260.064
	Federal Roads	19.334	38.668	1,643.390	52.588
	Off-System Subtotal	563.215	1,126.430	10,048.063	321.538
	County Total	883.776	1,878.002	647,799.782	267,561.070

Mileage

by County by Highway System

County	Highway System	Centerline	Lane	DVM	TVM
Dallam (56)					
	US Highways	101.825	283.438	285,268.066	95,937.184
	State Highways, Spurs, Loops, Business Routes	25.111	51.160	11,005.303	2,697.291
	Farm or Ranch to Market Roads and Spurs	172.711	345.968	68,185.238	17,335.712
	On-System Subtotal	299.647	680.566	364,458.607	115,970.186
	City Streets	52.581	105.162	14,565.425	466.094
	Certified County Roads	495.354	989.772	17,227.790	551.289
	Off-System Subtotal	547.935	1,094.934	31,793.215	1,017.383
	County Total	847.582	1,775.500	396,251.822	116,987.569

Mileage

by County by Highway System

Dallas (57)

County	Highway System	Centerline	Lane	DVM	TVM
	IH Highways	154.133	1,106.752	19,823,522.166	2,640,019.235
	US Highways	56.244	305.173	5,655,245.464	482,993.186
	State Highways, Spurs, Loops, Business Routes	177.145	982.042	7,452,686.255	546,712.498
	Farm or Ranch to Market Roads and Spurs	18.969	88.994	421,516.013	3,793.644
	Pass, Park and Recreation Roads	1.433	8.598	21,699.402	585.884
	Frontage Roads	392.513	868.236	2,589,244.901	80,917.286
	On-System Subtotal	800.437	3,359.795	35,963,914.201	3,755,021.733
	City Streets	7,978.144	19,236.052	24,089,132.131	783,664.004
	Certified County Roads	108.677	221.150	77,549.214	2,869.414
	Non-TxDOT Toll Roads	65.213	378.277	4,344,490.634	153,440.149
	Federal Roads	24.747	49.494	2,164.380	69.260
	Off-System Subtotal	8,176.781	19,884.973	28,513,336.359	940,042.828
	County Total	8,977.218	23,244.768	64,477,250.560	4,695,064.560

Mileage

by County by Highway System

County	Highway System	Centerline	Lane	DVM	TVM
Dawson (58)					
	US Highways	66.437	211.429	261,445.393	57,353.653
	State Highways, Spurs, Loops, Business Routes	65.118	136.692	164,644.014	37,952.593
	Farm or Ranch to Market Roads and Spurs	180.140	363.478	59,638.615	14,122.094
	On-System Subtotal	311.695	711.599	485,728.022	109,428.340
	City Streets	82.403	166.310	31,160.535	997.137
	Certified County Roads	922.872	1,845.744	58,826.129	1,882.436
	Off-System Subtotal	1,005.275	2,012.054	89,986.664	2,879.573
	County Total	1,316.970	2,723.653	575,714.686	112,307.913

Mileage

by County by Highway System

County	Highway System	Centerline	Lane	DVM	TVM
Deaf Smith (59)					
	IH Highways	2.149	8.596	30,730.700	13,859.546
	US Highways	53.406	156.476	278,294.941	98,236.912
	State Highways, Spurs, Loops, Business Routes	41.289	83.502	9,921.072	3,133.765
	Farm or Ranch to Market Roads and Spurs	172.679	348.740	78,554.039	19,799.129
	Frontage Roads	2.338	4.676	9.352	0.000
	On-System Subtotal	271.861	601.990	397,510.104	135,029.351
	City Streets	78.852	157.704	48,308.590	1,545.875
	Certified County Roads	948.072	1,896.144	23,010.291	736.329
	Off-System Subtotal	1,026.924	2,053.848	71,318.881	2,282.204
	County Total	1,298.785	2,655.838	468,828.985	137,311.556

Mileage

by County by Highway System

County	Highway System	Centerline	Lane	DVM	TVM
Delta (60)					
	State Highways, Spurs, Loops, Business Routes	33.817	87.766	112,767.329	27,614.494
	Farm or Ranch to Market Roads and Spurs	132.651	265.302	31,745.381	4,253.881
	On-System Subtotal	166.468	353.068	144,512.710	31,868.375
	City Streets	29.287	58.574	292.870	9.372
	Certified County Roads	238.184	476.368	3,453.870	110.524
	Federal Roads	9.244	18.488	785.740	25.144
	Off-System Subtotal	276.715	553.430	4,532.480	145.039
	County Total	443.183	906.498	149,045.190	32,013.414

Mileage

by County by Highway System

Denton (61)

County	Highway System	Centerline	Lane	DVM	TVM
	IH Highways	53.461	239.602	4,113,328.408	478,465.663
	US Highways	69.954	230.906	1,265,906.780	133,491.851
	State Highways, Spurs, Loops, Business Routes	39.247	149.827	1,036,384.063	147,744.136
	Farm or Ranch to Market Roads and Spurs	284.502	723.986	2,418,947.293	292,473.931
	Pass, Park and Recreation Roads	1.578	9.468	37,371.774	3,924.036
	Frontage Roads	96.149	194.321	798,549.556	25,491.674
	On-System Subtotal	544.891	1,548.110	9,670,487.874	1,081,591.290
	City Streets	2,575.780	5,610.218	3,756,249.992	121,059.360
	Certified County Roads	606.058	1,212.738	211,894.759	6,780.632
	Non-TxDOT Toll Roads	18.651	72.332	1,670,758.801	53,883.279
	Federal Roads	57.252	114.504	8,390.560	268.498
	Off-System Subtotal	3,257.741	7,009.792	5,647,294.112	181,991.769
	County Total	3,802.632	8,557.902	15,317,781.986	1,263,583.060

Mileage

by County by Highway System

County	Highway System	Centerline	Lane	DVM	TVM
De Witt (62)					
	US Highways	73.455	178.302	429,220.387	117,152.197
	State Highways, Spurs, Loops, Business Routes	58.843	117.686	307,559.898	70,378.957
	Farm or Ranch to Market Roads and Spurs	183.077	366.334	186,530.514	32,019.445
	On-System Subtotal	315.375	662.322	923,310.799	219,550.598
	City Streets	119.660	240.636	28,594.989	915.040
	Certified County Roads	680.257	1,360.514	66,857.955	2,139.455
	Off-System Subtotal	799.917	1,601.150	95,452.944	3,054.494
	County Total	1,115.292	2,263.472	1,018,763.743	222,605.092
Dickens (63)					
	US Highways	31.691	126.712	43,804.859	10,911.373
	State Highways, Spurs, Loops, Business Routes	43.638	88.940	21,477.532	6,453.105
	Farm or Ranch to Market Roads and Spurs	126.407	252.814	15,371.123	1,604.846
	On-System Subtotal	201.736	468.466	80,653.514	18,969.325
	City Streets	24.280	48.560	485.600	15.539
	Certified County Roads	405.038	810.076	7,190.790	230.105
	Off-System Subtotal	429.318	858.636	7,676.390	245.644
	County Total	631.054	1,327.102	88,329.904	19,214.969

Mileage

by County by Highway System

County	Highway System	Centerline	Lane	DVM	TVM
Dimmit (64)					
	US Highways	57.729	122.132	496,865.308	133,268.327
	State Highways, Spurs, Loops, Business Routes	33.406	67.632	203,685.183	67,779.542
	Farm or Ranch to Market Roads and Spurs	158.223	317.430	348,865.313	76,006.411
	On-System Subtotal	249.358	507.194	1,049,415.804	277,054.280
	City Streets	66.928	136.344	13,568.210	434.183
	Certified County Roads	174.218	348.083	7,093.210	226.983
	Off-System Subtotal	241.146	484.427	20,661.420	661.165
	County Total	490.504	991.621	1,070,077.224	277,715.445

Mileage

by County by Highway System

County	Highway System	Centerline	Lane	DVM	TVM
Donley (65)					
	IH Highways	6.107	24.428	69,437.558	35,552.030
	US Highways	37.564	150.256	371,067.899	136,552.987
	State Highways, Spurs, Loops, Business Routes	61.262	122.524	26,450.082	5,610.365
	Farm or Ranch to Market Roads and Spurs	75.985	151.970	14,220.535	2,062.089
	Frontage Roads	5.036	10.072	137.944	4.982
	On-System Subtotal	185.954	459.250	481,314.018	179,782.453
	City Streets	68.785	137.570	2,751.400	88.045
	Certified County Roads	350.030	700.060	10,765.072	344.482
	Off-System Subtotal	418.815	837.630	13,516.472	432.527
	County Total	604.769	1,296.880	494,830.490	180,214.980

Mileage

by County by Highway System

County	Highway System	Centerline	Lane	DVM	TVM
Kenedy (66)					
	US Highways	46.713	186.852	537,280.194	198,793.672
	Frontage Roads	2.124	4.248	10,835.826	10.276
	On-System Subtotal	48.837	191.100	548,116.020	198,803.948
	Certified County Roads	9.430	18.860	1,259.729	40.311
	Federal Roads	14.057	28.114	1,194.845	38.235
	Off-System Subtotal	23.487	46.974	2,454.574	78.546
	County Total	72.324	238.074	550,570.594	198,882.494
Duval (67)					
	US Highways	32.879	67.280	106,673.818	27,735.193
	State Highways, Spurs, Loops, Business Routes	170.475	352.626	341,808.607	50,813.535
	Farm or Ranch to Market Roads and Spurs	108.602	217.204	50,652.749	6,963.462
	On-System Subtotal	311.956	637.110	499,135.174	85,512.190
	City Streets	69.081	138.162	2,072.430	66.318
	Certified County Roads	404.167	809.181	18,658.020	597.057
	Off-System Subtotal	473.248	947.343	20,730.450	663.374
	County Total	785.204	1,584.453	519,865.624	86,175.564

Mileage

by County by Highway System

County	Highway System	Centerline	Lane	DVM	TVM
Eastland (68)					
	IH Highways	39.909	159.636	648,636.202	263,994.934
	US Highways	32.832	67.036	62,330.268	10,513.460
	State Highways, Spurs, Loops, Business Routes	112.264	259.504	213,139.241	47,605.257
	Farm or Ranch to Market Roads and Spurs	200.006	400.012	74,471.593	9,108.921
	Frontage Roads	69.541	139.082	24,450.930	790.315
	On-System Subtotal	454.552	1,025.270	1,023,028.234	332,012.886
	City Streets	165.964	331.928	5,132.780	164.249
	Certified County Roads	696.515	1,393.030	29,469.306	946.040
	Off-System Subtotal	862.479	1,724.958	34,602.086	1,110.289
	County Total	1,317.031	2,750.228	1,057,630.320	333,123.175

Mileage

by County by Highway System

County	Highway System	Centerline	Lane	DVM	TVM
Ector (69)					
	IH Highways	31.673	126.692	736,030.056	288,635.538
	US Highways	31.481	125.924	389,109.148	25,656.127
	State Highways, Spurs, Loops, Business Routes	104.371	332.664	973,337.550	167,425.164
	Farm or Ranch to Market Roads and Spurs	94.389	228.140	449,791.504	137,282.344
	Frontage Roads	78.345	156.690	115,742.277	3,715.162
	On-System Subtotal	340.259	970.110	2,664,010.535	622,714.335
	City Streets	446.149	1,024.179	815,851.425	26,107.246
	Certified County Roads	584.170	1,182.323	378,082.678	12,098.646
	Off-System Subtotal	1,030.319	2,206.502	1,193,934.103	38,205.891
	County Total	1,370.578	3,176.612	3,857,944.638	660,920.227

Mileage

by County by Highway System

County	Highway System	Centerline	Lane	DVM	TVM
Edwards (70)					
	US Highways	85.776	176.302	29,914.643	3,717.424
	State Highways, Spurs, Loops, Business Routes	67.528	150.974	31,948.961	11,425.536
	Farm or Ranch to Market Roads and Spurs	85.921	171.842	6,447.543	419.090
	On-System Subtotal	239.225	499.118	68,311.147	15,562.051
	City Streets	15.866	31.732	475.980	15.231
	Certified County Roads	277.688	555.376	10,216.285	326.921
	Off-System Subtotal	293.554	587.108	10,692.265	342.152
	County Total	532.779	1,086.226	79,003.412	15,904.204

Mileage

by County by Highway System

County	Highway System	Centerline	Lane	DVM	TVM
Ellis (71)					
	IH Highways	56.390	272.365	2,453,123.381	835,705.249
	US Highways	78.041	254.748	1,305,740.459	212,602.319
	State Highways, Spurs, Loops, Business Routes	67.196	154.196	307,522.842	66,685.062
	Farm or Ranch to Market Roads and Spurs	303.932	616.376	638,367.813	50,766.712
	Frontage Roads	114.806	228.479	188,709.814	5,971.710
	On-System Subtotal	620.365	1,526.164	4,893,464.309	1,171,731.053
	City Streets	622.734	1,270.656	471,541.528	15,050.006
	Certified County Roads	957.171	1,914.342	208,975.211	6,687.207
	Federal Roads	12.043	24.086	1,023.655	32.757
	Off-System Subtotal	1,591.948	3,209.084	681,540.394	21,769.970
	County Total	2,212.313	4,735.248	5,575,004.703	1,193,501.023

Mileage

by County by Highway System

County	Highway System	Centerline	Lane	DVM	TVM
El Paso (72)					
	IH Highways	62.514	320.899	4,221,885.824	478,312.460
	US Highways	55.840	269.388	1,376,343.280	163,982.654
	State Highways, Spurs, Loops, Business Routes	142.877	570.254	2,412,771.311	184,710.941
	Farm or Ranch to Market Roads and Spurs	96.814	274.219	863,759.313	57,671.129
	Pass, Park and Recreation Roads	2.950	7.680	19,442.290	2,666.727
	Frontage Roads	127.880	272.399	1,144,267.134	36,092.232
	On-System Subtotal	488.875	1,714.839	10,038,469.152	923,436.144
	City Streets	2,288.544	5,050.137	4,448,899.109	141,829.923
	Certified County Roads	674.206	1,360.973	335,781.141	10,744.997
	Non-TxDOT Toll Roads	0.675	2.464	9,003.420	880.143
	Federal Roads	85.526	170.762	7,269.710	232.631
	Off-System Subtotal	3,048.951	6,584.336	4,800,953.380	153,687.694
	County Total	3,537.826	8,299.175	14,839,422.532	1,077,123.838

Mileage

by County by Highway System

County	Highway System	Centerline	Lane	DVM	TVM
Erath (73)					
	IH Highways	5.644	22.576	115,186.566	46,880.932
	US Highways	90.621	212.314	496,934.077	72,663.375
	State Highways, Spurs, Loops, Business Routes	66.678	141.648	165,431.596	35,618.261
	Farm or Ranch to Market Roads and Spurs	215.554	434.198	192,921.904	33,677.844
	Frontage Roads	11.288	22.576	972.507	28.119
	On-System Subtotal	389.785	833.312	971,446.650	188,868.530
	City Streets	120.846	246.208	88,164.081	2,821.251
	Certified County Roads	833.840	1,667.680	90,350.654	2,891.221
	Off-System Subtotal	954.686	1,913.888	178,514.735	5,712.472
	County Total	1,344.471	2,747.200	1,149,961.385	194,581.002

Mileage

by County by Highway System

County	Highway System	Centerline	Lane	DVM	TVM
Falls (74)					
	IH Highways	1.900	7.600	99,485.900	22,881.757
	US Highways	25.803	51.606	107,038.163	22,263.938
	State Highways, Spurs, Loops, Business Routes	105.705	264.699	434,654.353	125,551.197
	Farm or Ranch to Market Roads and Spurs	207.801	415.602	74,466.180	9,786.742
	Frontage Roads	3.800	7.600	3,399.372	108.959
	On-System Subtotal	345.009	747.107	719,043.968	180,592.593
	City Streets	90.377	180.558	21,234.242	679.496
	Certified County Roads	755.799	1,511.598	40,939.445	1,310.062
	Off-System Subtotal	846.176	1,692.156	62,173.687	1,989.558
	County Total	1,191.185	2,439.263	781,217.655	182,582.151

Mileage

by County by Highway System

County	Highway System	Centerline	Lane	DVM	TVM
Fannin (75)					
	US Highways	44.221	90.064	210,001.529	27,857.124
	State Highways, Spurs, Loops, Business Routes	138.012	289.773	354,357.820	61,546.467
	Farm or Ranch to Market Roads and Spurs	295.171	590.452	140,733.984	18,153.433
	Pass, Park and Recreation Roads	4.114	8.228	1,132.942	97.433
	Frontage Roads	3.620	7.240	7,236.063	231.554
	On-System Subtotal	485.138	985.757	713,462.338	107,886.011
	City Streets	148.567	297.134	25,187.340	805.995
	Certified County Roads	935.631	1,869.612	38,364.520	1,227.665
	Federal Roads	2.362	4.724	200.770	6.425
	Off-System Subtotal	1,086.560	2,171.470	63,752.630	2,040.084
	County Total	1,571.698	3,157.227	777,214.968	109,926.096

Mileage

by County by Highway System

County	Highway System	Centerline	Lane	DVM	TVM
Fayette (76)					
	IH Highways	22.795	91.180	624,366.184	36,837.605
	US Highways	63.348	154.264	377,855.906	82,955.245
	State Highways, Spurs, Loops, Business Routes	99.649	279.016	461,283.596	65,398.894
	Farm or Ranch to Market Roads and Spurs	225.826	452.790	161,809.580	29,283.376
	Frontage Roads	23.917	47.834	7,457.592	244.845
	On-System Subtotal	435.535	1,025.084	1,632,772.858	214,719.965
	City Streets	92.469	184.938	9,110.300	291.530
	Certified County Roads	870.335	1,740.670	79,412.437	2,541.198
	Off-System Subtotal	962.804	1,925.608	88,522.737	2,832.728
	County Total	1,398.339	2,950.692	1,721,295.595	217,552.693

Mileage

by County by Highway System

County	Highway System	Centerline	Lane	DVM	TVM
Fisher (77)					
	US Highways	31.682	68.568	47,150.509	9,803.899
	State Highways, Spurs, Loops, Business Routes	53.464	108.572	56,650.929	15,059.853
	Farm or Ranch to Market Roads and Spurs	188.820	377.980	47,307.415	18,972.481
	On-System Subtotal	273.966	555.120	151,108.853	43,836.232
	City Streets	36.734	73.468	734.680	23.510
	Certified County Roads	637.499	1,274.998	15,213.270	486.825
	Off-System Subtotal	674.233	1,348.466	15,947.950	510.334
	County Total	948.199	1,903.586	167,056.803	44,346.567
Floyd (78)					
	US Highways	47.217	147.432	84,195.391	11,216.093
	State Highways, Spurs, Loops, Business Routes	24.118	48.236	13,273.331	2,332.439
	Farm or Ranch to Market Roads and Spurs	253.213	508.310	49,610.826	4,775.774
	On-System Subtotal	324.548	703.978	147,079.548	18,324.305
	City Streets	57.246	114.492	1,144.920	36.637
	Certified County Roads	971.624	1,943.248	56,439.496	1,806.064
	Off-System Subtotal	1,028.870	2,057.740	57,584.416	1,842.701
	County Total	1,353.418	2,761.718	204,663.964	20,167.007

Mileage

by County by Highway System

County	Highway System	Centerline	Lane	DVM	TVM
Foard (79)					
	US Highways	36.096	72.490	32,523.768	5,203.803
	State Highways, Spurs, Loops, Business Routes	19.518	39.036	18,961.758	5,385.139
	Farm or Ranch to Market Roads and Spurs	93.065	186.130	10,386.200	2,478.425
	On-System Subtotal	148.679	297.656	61,871.726	13,067.367
	City Streets	21.647	43.294	216.470	6.927
	Certified County Roads	325.123	650.246	4,446.990	142.304
	Off-System Subtotal	346.770	693.540	4,663.460	149.231
	County Total	495.449	991.196	66,535.186	13,216.598

Mileage

by County by Highway System

County	Highway System	Centerline	Lane	DVM	TVM
Fort Bend (80)					
	IH Highways	22.357	133.272	1,667,167.122	272,605.822
	US Highways	47.179	163.314	928,713.399	98,729.897
	State Highways, Spurs, Loops, Business Routes	86.230	289.727	1,410,515.097	104,093.020
	Farm or Ranch to Market Roads and Spurs	209.515	497.346	1,771,759.022	316,713.506
	Pass, Park and Recreation Roads	4.346	8.692	986.542	185.470
	Frontage Roads	62.025	127.271	599,715.279	64,853.989
	On-System Subtotal	431.652	1,219.622	6,378,856.461	857,181.703
	City Streets	1,115.479	2,427.950	1,450,118.641	46,407.346
	Certified County Roads	1,672.392	3,465.662	1,096,927.587	35,101.683
	Non-TxDOT Toll Roads	13.777	44.502	12,017.910	384.573
	Off-System Subtotal	2,801.648	5,938.114	2,559,064.138	81,893.602
	County Total	3,233.300	7,157.736	8,937,920.599	939,075.306

Mileage

by County by Highway System

County	Highway System	Centerline	Lane	DVM	TVM
Franklin (81)					
	IH Highways	10.672	42.688	236,899.513	42,168.113
	US Highways	11.447	23.884	18,854.765	1,423.155
	State Highways, Spurs, Loops, Business Routes	32.678	68.110	96,270.997	23,398.014
	Farm or Ranch to Market Roads and Spurs	80.650	161.300	61,327.908	5,229.558
	Frontage Roads	21.344	42.688	6,226.670	196.640
	On-System Subtotal	156.791	338.670	419,579.853	72,415.479
	City Streets	23.162	46.324	1,158.100	37.059
	Certified County Roads	276.234	557.532	19,718.525	630.993
	Off-System Subtotal	299.396	603.856	20,876.625	668.052
	County Total	456.187	942.526	440,456.478	73,083.531

Mileage

by County by Highway System

County	Highway System	Centerline	Lane	DVM	TVM
Freestone (82)					
	IH Highways	32.077	128.308	889,052.808	359,177.334
	US Highways	50.423	107.842	288,315.977	70,354.631
	State Highways, Spurs, Loops, Business Routes	61.193	122.806	108,804.147	14,742.140
	Farm or Ranch to Market Roads and Spurs	196.654	393.308	158,665.768	22,936.263
	Pass, Park and Recreation Roads	1.419	2.838	87.978	4.399
	Frontage Roads	34.727	69.454	18,779.958	596.477
	On-System Subtotal	376.493	824.556	1,463,706.636	467,811.244
	City Streets	89.105	178.210	5,346.300	171.082
	Certified County Roads	641.380	1,282.760	61,470.250	1,967.048
	Off-System Subtotal	730.485	1,460.970	66,816.550	2,138.130
	County Total	1,106.978	2,285.526	1,530,523.186	469,949.374

Mileage

by County by Highway System

County	Highway System	Centerline	Lane	DVM	TVM
Frio (83)					
	IH Highways	35.771	143.084	913,414.083	304,477.824
	US Highways	24.220	48.440	95,850.265	24,825.219
	State Highways, Spurs, Loops, Business Routes	64.364	137.588	284,632.302	79,477.348
	Farm or Ranch to Market Roads and Spurs	156.657	316.118	241,549.489	63,370.133
	Frontage Roads	58.584	117.168	35,502.987	1,106.286
	On-System Subtotal	339.596	762.398	1,570,949.126	473,256.810
	City Streets	69.318	138.636	24,042.440	769.358
	Certified County Roads	371.724	742.239	19,084.730	610.711
	Off-System Subtotal	441.042	880.875	43,127.170	1,380.069
	County Total	780.638	1,643.273	1,614,076.296	474,636.879

Mileage

by County by Highway System

County	Highway System	Centerline	Lane	DVM	TVM
Gaines (84)					
	US Highways	83.211	280.544	452,300.296	93,380.417
	State Highways, Spurs, Loops, Business Routes	55.248	113.000	115,595.951	19,823.229
	Farm or Ranch to Market Roads and Spurs	133.446	268.182	130,656.584	26,819.879
	On-System Subtotal	271.905	661.726	698,552.831	140,023.525
	City Streets	76.203	152.406	18,789.090	601.251
	Certified County Roads	1,075.537	2,151.074	123,931.390	3,965.804
	Off-System Subtotal	1,151.740	2,303.480	142,720.480	4,567.055
	County Total	1,423.645	2,965.206	841,273.311	144,590.580

Mileage

by County by Highway System

County	Highway System	Centerline	Lane	DVM	TVM
Galveston (85)					
	IH Highways	23.930	143.580	1,597,407.800	68,688.535
	State Highways, Spurs, Loops, Business Routes	113.878	392.489	1,112,763.558	129,318.839
	Farm or Ranch to Market Roads and Spurs	138.473	436.092	1,650,864.193	62,900.855
	Pass, Park and Recreation Roads	1.365	2.730	200.655	37.723
	Frontage Roads	55.201	110.802	182,963.320	5,852.516
	On-System Subtotal	332.847	1,085.693	4,544,199.526	266,798.469
	City Streets	1,464.706	3,018.698	869,704.195	28,058.509
	Certified County Roads	338.445	676.590	60,218.130	1,926.980
	Non-TxDOT Toll Roads	1.326	2.652	803.556	11.250
	Off-System Subtotal	1,804.477	3,697.940	930,725.881	29,996.739
	County Total	2,137.324	4,783.633	5,474,925.407	296,795.208

Mileage

by County by Highway System

County	Highway System	Centerline	Lane	DVM	TVM
Garza (86)					
	US Highways	70.179	227.012	382,808.571	105,829.039
	State Highways, Spurs, Loops, Business Routes	16.216	34.922	10,190.758	1,740.378
	Farm or Ranch to Market Roads and Spurs	96.891	195.516	23,160.238	5,830.261
	On-System Subtotal	183.286	457.450	416,159.567	113,399.677
	City Streets	28.495	56.990	840.620	26.900
	Certified County Roads	249.803	499.606	13,629.180	436.134
	Off-System Subtotal	278.298	556.596	14,469.800	463.034
	County Total	461.584	1,014.046	430,629.367	113,862.711

Mileage

by County by Highway System

County	Highway System	Centerline	Lane	DVM	TVM
Gillespie (87)					
	IH Highways	5.954	23.816	71,787.378	24,766.645
	US Highways	72.782	256.778	359,429.409	60,921.205
	State Highways, Spurs, Loops, Business Routes	35.954	93.694	136,603.818	10,589.406
	Farm or Ranch to Market Roads and Spurs	156.785	313.570	105,158.140	14,037.780
	Pass, Park and Recreation Roads	0.915	1.830	103.896	8.208
	On-System Subtotal	272.390	689.688	673,082.641	110,323.245
	City Streets	91.894	189.226	60,121.100	1,923.875
	Certified County Roads	540.959	1,088.832	71,677.040	2,293.665
	Federal Roads	6.306	7.536	536.010	17.152
	Off-System Subtotal	639.159	1,285.594	132,334.150	4,234.693
	County Total	911.549	1,975.282	805,416.791	114,557.937

Mileage

by County by Highway System

County	Highway System	Centerline	Lane	DVM	TVM
Glasscock (88)					
	US Highways	10.166	40.664	35,396.813	8,849.203
	State Highways, Spurs, Loops, Business Routes	60.152	120.728	322,488.788	133,821.024
	Farm or Ranch to Market Roads and Spurs	66.627	133.254	163,206.077	77,180.808
	On-System Subtotal	136.945	294.646	521,091.678	219,851.035
	Certified County Roads	215.224	430.448	23,689.565	758.066
	Off-System Subtotal	215.224	430.448	23,689.565	758.066
	County Total	352.169	725.094	544,781.243	220,609.101

Mileage

by County by Highway System

County	Highway System	Centerline	Lane	DVM	TVM
Goliad (89)					
	US Highways	63.467	161.518	239,101.001	78,796.652
	State Highways, Spurs, Loops, Business Routes	41.764	83.528	68,936.675	21,553.806
	Farm or Ranch to Market Roads and Spurs	141.143	282.286	35,482.782	6,294.131
	Pass, Park and Recreation Roads	2.143	3.997	300.675	12.628
	Frontage Roads	2.033	4.066	227.696	8.197
	On-System Subtotal	250.550	535.395	344,048.829	106,665.415
	City Streets	19.603	39.206	814.225	26.055
	Certified County Roads	316.379	632.758	27,834.295	890.697
	Off-System Subtotal	335.982	671.964	28,648.520	916.753
	County Total	586.532	1,207.359	372,697.349	107,582.167

Mileage

by County by Highway System

County	Highway System	Centerline	Lane	DVM	TVM
Gonzales (90)					
	IH Highways	22.136	88.544	600,167.859	35,409.904
	US Highways	102.456	226.907	566,107.278	130,902.308
	State Highways, Spurs, Loops, Business Routes	82.942	166.684	270,787.063	60,511.355
	Farm or Ranch to Market Roads and Spurs	188.416	376.832	175,603.766	29,660.142
	Pass, Park and Recreation Roads	3.081	6.162	307.050	53.734
	Frontage Roads	8.670	17.340	924.099	30.563
	On-System Subtotal	407.701	882.469	1,613,897.115	256,568.006
	City Streets	90.407	180.814	25,669.590	821.427
	Certified County Roads	691.236	1,382.472	60,169.057	1,925.410
	Off-System Subtotal	781.643	1,563.286	85,838.647	2,746.837
	County Total	1,189.344	2,445.755	1,699,735.762	259,314.842

Mileage

by County by Highway System

County	Highway System	Centerline	Lane	DVM	TVM
Gray (91)					
	IH Highways	26.288	105.152	303,585.900	150,487.098
	US Highways	23.411	67.844	103,931.051	36,271.937
	State Highways, Spurs, Loops, Business Routes	107.529	238.714	161,484.773	40,989.494
	Farm or Ranch to Market Roads and Spurs	137.309	276.342	38,462.754	6,589.801
	Frontage Roads	40.497	80.994	2,118.701	62.496
	On-System Subtotal	335.034	769.046	609,583.179	234,400.826
	City Streets	162.463	331.852	63,901.570	2,044.850
	Certified County Roads	600.376	1,200.752	16,739.566	535.666
	Off-System Subtotal	762.839	1,532.604	80,641.136	2,580.516
	County Total	1,097.873	2,301.650	690,224.315	236,981.342

Mileage

by County by Highway System

Grayson (92)

County	Highway System	Centerline	Lane	DVM	TVM
	US Highways	123.137	387.992	2,044,668.384	352,975.172
	State Highways, Spurs, Loops, Business Routes	125.351	281.092	530,018.822	94,426.643
	Farm or Ranch to Market Roads and Spurs	206.475	429.176	469,312.222	73,483.975
	Pass, Park and Recreation Roads	2.464	4.928	471.814	77.849
	Frontage Roads	79.390	159.552	107,629.275	3,447.567
	On-System Subtotal	536.817	1,262.740	3,152,100.517	524,411.207
	City Streets	571.242	1,145.934	191,967.300	6,142.954
	Certified County Roads	1,284.328	2,569.431	146,300.454	4,681.615
	Federal Roads	47.105	89.268	4,003.925	128.126
	Off-System Subtotal	1,902.675	3,804.633	342,271.679	10,952.694
	County Total	2,439.492	5,067.373	3,494,372.196	535,363.900

Mileage

by County by Highway System

County	Highway System	Centerline	Lane	DVM	TVM
Gregg (93)					
	IH Highways	16.903	67.612	605,648.571	233,174.700
	US Highways	40.013	150.510	571,856.507	60,209.174
	State Highways, Spurs, Loops, Business Routes	89.982	335.074	1,122,972.625	123,466.991
	Farm or Ranch to Market Roads and Spurs	106.589	237.264	312,315.799	9,018.939
	Frontage Roads	9.583	19.166	7,886.644	252.475
	On-System Subtotal	263.070	809.626	2,620,680.146	426,122.279
	City Streets	637.825	1,358.719	803,485.283	25,711.529
	Certified County Roads	257.235	514.470	132,036.859	4,225.179
	Off-System Subtotal	895.060	1,873.189	935,522.142	29,936.709
	County Total	1,158.130	2,682.815	3,556,202.288	456,058.987

Mileage

by County by Highway System

County	Highway System	Centerline	Lane	DVM	TVM
Grimes (94)					
	State Highways, Spurs, Loops, Business Routes	102.293	235.590	755,921.082	102,471.103
	Farm or Ranch to Market Roads and Spurs	183.900	367.800	169,484.091	20,257.694
	Frontage Roads	5.625	11.250	14,175.404	453.891
	On-System Subtotal	291.818	614.640	939,580.577	123,182.689
	City Streets	67.157	134.314	11,650.700	372.822
	Certified County Roads	597.680	1,195.360	61,249.155	1,959.973
	Off-System Subtotal	664.837	1,329.674	72,899.855	2,332.795
	County Total	956.655	1,944.314	1,012,480.432	125,515.484

Mileage

by County by Highway System

County	Highway System	Centerline	Lane	DVM	TVM
Guadalupe (95)					
	IH Highways	38.748	161.646	1,686,858.471	273,705.683
	US Highways	40.703	96.246	172,519.700	8,608.752
	State Highways, Spurs, Loops, Business Routes	70.683	227.600	710,515.148	111,455.904
	Farm or Ranch to Market Roads and Spurs	213.727	440.840	659,072.275	73,813.020
	Frontage Roads	39.090	78.429	110,009.414	3,517.650
	On-System Subtotal	402.951	1,004.761	3,338,975.008	471,101.008
	City Streets	471.593	958.872	271,374.374	8,683.980
	Certified County Roads	654.334	1,308.668	158,681.100	5,077.795
	Off-System Subtotal	1,125.927	2,267.540	430,055.474	13,761.775
	County Total	1,528.878	3,272.301	3,769,030.482	484,862.783

Mileage

by County by Highway System

County	Highway System	Centerline	Lane	DVM	TVM
Hale (96)					
	IH Highways	37.675	150.700	389,380.486	90,776.342
	US Highways	30.465	84.905	110,022.367	19,748.250
	State Highways, Spurs, Loops, Business Routes	29.406	79.124	82,783.561	16,281.087
	Farm or Ranch to Market Roads and Spurs	287.670	590.704	121,317.661	19,641.330
	Frontage Roads	74.878	149.756	38,014.430	1,222.862
	On-System Subtotal	460.094	1,055.189	741,518.505	147,669.871
	City Streets	195.877	401.670	93,116.955	2,979.743
	Certified County Roads	1,325.418	2,650.836	83,661.317	2,677.162
	Off-System Subtotal	1,521.295	3,052.506	176,778.272	5,656.905
	County Total	1,981.389	4,107.695	918,296.777	153,326.776

Mileage

by County by Highway System

County	Highway System	Centerline	Lane	DVM	TVM
Hall (97)					
	US Highways	18.371	75.474	158,294.652	58,252.432
	State Highways, Spurs, Loops, Business Routes	89.214	179.348	34,339.992	10,332.215
	Farm or Ranch to Market Roads and Spurs	102.324	204.648	10,449.318	1,320.226
	On-System Subtotal	209.909	459.470	203,083.962	69,904.873
	City Streets	52.096	104.192	1,677.680	53.686
	Certified County Roads	426.557	853.114	11,603.260	371.304
	Off-System Subtotal	478.653	957.306	13,280.940	424.990
	County Total	688.562	1,416.776	216,364.902	70,329.863
Hamilton (98)					
	US Highways	47.715	97.272	164,429.465	28,964.897
	State Highways, Spurs, Loops, Business Routes	48.298	102.941	131,959.153	17,323.848
	Farm or Ranch to Market Roads and Spurs	191.515	383.030	39,671.137	5,482.640
	On-System Subtotal	287.528	583.243	336,059.755	51,771.386
	City Streets	58.526	117.052	3,617.310	115.754
	Certified County Roads	565.228	1,130.456	29,878.630	956.116
	Off-System Subtotal	623.754	1,247.508	33,495.940	1,071.870
	County Total	911.282	1,830.751	369,555.695	52,843.256

Mileage

by County by Highway System

County	Highway System	Centerline	Lane	DVM	TVM
Hansford (99)					
	State Highways, Spurs, Loops, Business Routes	106.320	216.245	82,245.704	18,383.181
	Farm or Ranch to Market Roads and Spurs	154.605	309.210	32,743.945	13,555.993
	On-System Subtotal	260.925	525.455	114,989.649	31,939.175
	City Streets	39.059	78.118	781.180	24.998
	Certified County Roads	466.626	933.252	15,994.620	511.828
	Off-System Subtotal	505.685	1,011.370	16,775.800	536.826
	County Total	766.610	1,536.825	131,765.449	32,476.000
Hardeman (100)					
	US Highways	31.551	126.536	290,042.189	94,429.013
	State Highways, Spurs, Loops, Business Routes	29.946	59.892	24,732.371	7,017.171
	Farm or Ranch to Market Roads and Spurs	137.780	275.560	20,459.313	3,966.982
	Pass, Park and Recreation Roads	1.381	2.762	85.622	30.396
	On-System Subtotal	200.658	464.750	335,319.495	105,443.562
	City Streets	56.041	112.082	560.410	17.933
	Certified County Roads	486.021	972.042	9,659.086	309.091
	Off-System Subtotal	542.062	1,084.124	10,219.496	327.024
	County Total	742.720	1,548.874	345,538.991	105,770.586

Mileage

by County by Highway System

Hardin (101)

County	Highway System	Centerline	Lane	DVM	TVM
	US Highways	41.653	146.310	621,792.589	61,357.033
	State Highways, Spurs, Loops, Business Routes	59.709	134.640	299,214.309	44,196.641
	Farm or Ranch to Market Roads and Spurs	137.438	278.050	284,414.568	34,423.930
	Pass, Park and Recreation Roads	0.918	1.836	66.096	5.883
	Frontage Roads	9.736	19.472	18,246.739	583.569
	On-System Subtotal	249.454	580.308	1,223,734.301	140,567.056
	City Streets	171.545	343.090	77,834.839	2,217.294
	Certified County Roads	522.009	1,044.018	121,603.075	3,891.298
	Federal Roads	5.916	5.916	502.860	16.092
	Off-System Subtotal	699.470	1,393.024	199,940.774	6,124.684
	County Total	948.924	1,973.332	1,423,675.075	146,691.741

Mileage

by County by Highway System

Harris (102)

County	Highway System	Centerline	Lane	DVM	TVM
	IH Highways	168.427	1,345.657	27,968,015.239	2,573,677.892
	US Highways	90.279	524.781	7,275,300.199	665,281.820
	State Highways, Spurs, Loops, Business Routes	187.020	963.711	7,014,936.571	687,817.419
	Farm or Ranch to Market Roads and Spurs	167.455	669.512	4,150,445.753	271,285.614
	Pass, Park and Recreation Roads	7.130	14.120	1,008.878	118.439
	Frontage Roads	651.797	1,540.074	8,961,739.407	286,139.456
	On-System Subtotal	1,272.108	5,057.855	55,371,446.047	4,484,320.642
	City Streets	7,798.671	18,081.804	22,303,075.799	732,075.033
	Certified County Roads	5,403.251	11,603.962	9,449,293.330	302,008.991
	Non-TxDOT Toll Roads	128.875	659.678	5,369,825.037	270,422.921
	Federal Roads	14.043	28.086	1,193.655	38.197
	Off-System Subtotal	13,344.840	30,373.530	37,123,387.821	1,304,545.141
	County Total	14,616.948	35,431.385	92,494,833.868	5,788,865.783

Mileage

by County by Highway System

County	Highway System	Centerline	Lane	DVM	TVM
Harrison (103)					
	IH Highways	39.129	156.516	1,051,979.615	405,012.152
	US Highways	62.805	214.604	675,403.825	145,599.577
	State Highways, Spurs, Loops, Business Routes	70.064	202.733	298,800.349	40,037.800
	Farm or Ranch to Market Roads and Spurs	264.353	533.994	329,407.887	43,532.947
	Pass, Park and Recreation Roads	2.594	4.449	444.828	60.052
	Frontage Roads	35.104	70.208	29,001.895	937.441
	On-System Subtotal	474.049	1,182.504	2,385,038.399	635,179.968
	City Streets	270.575	544.852	108,546.793	3,496.010
	Certified County Roads	726.279	1,452.558	109,420.160	3,501.445
	Federal Roads	31.595	51.345	2,685.575	85.938
	Off-System Subtotal	1,028.449	2,048.755	220,652.528	7,083.393
	County Total	1,502.498	3,231.259	2,605,690.927	642,263.362

Mileage

by County by Highway System

County	Highway System	Centerline	Lane	DVM	TVM
Hartley (104)					
	US Highways	85.995	200.532	276,581.876	111,819.230
	State Highways, Spurs, Loops, Business Routes	10.207	20.414	6,020.614	2,432.328
	Farm or Ranch to Market Roads and Spurs	156.846	318.732	86,212.933	35,692.154
	On-System Subtotal	253.048	539.678	368,815.423	149,943.712
	City Streets	26.988	53.976	5,211.390	166.764
	Certified County Roads	256.323	512.646	19,075.590	610.419
	Off-System Subtotal	283.311	566.622	24,286.980	777.183
	County Total	536.359	1,106.300	393,102.403	150,720.895

Mileage

by County by Highway System

County	Highway System	Centerline	Lane	DVM	TVM
Haskell (105)					
	US Highways	63.406	193.740	136,833.699	27,404.055
	State Highways, Spurs, Loops, Business Routes	54.020	114.978	49,104.336	9,904.552
	Farm or Ranch to Market Roads and Spurs	176.506	353.012	29,158.014	3,064.941
	Frontage Roads	3.736	7.472	4,634.567	148.295
	On-System Subtotal	297.668	669.202	219,730.616	40,521.843
	City Streets	73.418	146.836	1,468.360	46.988
	Certified County Roads	728.308	1,456.616	16,365.955	523.711
	Off-System Subtotal	801.726	1,603.452	17,834.315	570.698
	County Total	1,099.394	2,272.654	237,564.931	41,092.541

Mileage

by County by Highway System

County	Highway System	Centerline	Lane	DVM	TVM
Hays (106)					
	IH Highways	24.348	146.088	2,527,545.775	338,924.595
	US Highways	16.972	67.888	257,475.515	10,041.545
	State Highways, Spurs, Loops, Business Routes	30.511	88.796	319,870.985	32,702.871
	Farm or Ranch to Market Roads and Spurs	152.849	323.308	1,105,601.457	71,159.763
	Frontage Roads	48.840	98.910	369,658.870	11,864.616
	On-System Subtotal	273.520	724.990	4,580,152.602	464,693.390
	City Streets	413.976	855.160	220,267.410	7,048.557
	Certified County Roads	798.231	1,600.588	343,890.170	11,004.485
	Federal Roads	3.317	3.694	281.945	9.022
	Off-System Subtotal	1,215.524	2,459.442	564,439.525	18,062.065
	County Total	1,489.044	3,184.432	5,144,592.127	482,755.455

Mileage

by County by Highway System

County	Highway System	Centerline	Lane	DVM	TVM
Hemphill (107)					
	US Highways	58.757	140.051	185,679.108	64,972.754
	State Highways, Spurs, Loops, Business Routes	25.959	53.649	44,897.412	12,676.749
	Farm or Ranch to Market Roads and Spurs	98.712	197.424	43,338.077	5,330.583
	On-System Subtotal	183.428	391.124	273,914.597	82,980.087
	City Streets	24.707	49.414	741.210	23.719
	Certified County Roads	348.262	696.524	21,964.390	702.860
	Off-System Subtotal	372.969	745.938	22,705.600	726.579
	County Total	556.397	1,137.062	296,620.197	83,706.666

Mileage

by County by Highway System

County	Highway System	Centerline	Lane	DVM	TVM
Henderson (108)					
	US Highways	38.959	131.099	291,694.541	35,017.654
	State Highways, Spurs, Loops, Business Routes	128.955	396.150	991,083.511	152,303.688
	Farm or Ranch to Market Roads and Spurs	251.945	506.398	322,283.750	32,198.539
	Frontage Roads	1.635	3.270	153.690	4.918
	On-System Subtotal	421.494	1,036.917	1,605,215.492	219,524.800
	City Streets	346.974	693.948	141,215.261	4,518.888
	Certified County Roads	785.230	1,570.460	159,460.902	5,102.749
	Off-System Subtotal	1,132.204	2,264.408	300,676.163	9,621.637
	County Total	1,553.698	3,301.325	1,905,891.655	229,146.437

Mileage

by County by Highway System

County	Highway System	Centerline	Lane	DVM	TVM
Hidalgo (109)					
	IH Highways	49.315	282.333	3,085,513.684	415,381.880
	US Highways	72.893	254.762	1,018,259.804	252,759.356
	State Highways, Spurs, Loops, Business Routes	135.054	507.164	1,634,302.700	60,401.865
	Farm or Ranch to Market Roads and Spurs	442.290	1,129.982	2,936,248.571	239,515.351
	Pass, Park and Recreation Roads	2.497	5.100	634.238	59.618
	Frontage Roads	113.233	266.765	1,260,520.362	41,095.819
	On-System Subtotal	815.282	2,446.106	9,935,479.359	1,009,213.889
	City Streets	2,026.499	4,182.004	3,053,677.826	99,098.386
	Certified County Roads	1,443.673	2,894.592	1,181,575.507	38,642.390
	Non-TxDOT Toll Roads	5.070	13.723	35,851.669	1,161.480
	Federal Roads	7.942	7.942	675.070	21.602
	Off-System Subtotal	3,483.184	7,098.261	4,271,780.072	138,923.859
	County Total	4,298.466	9,544.367	14,207,259.431	1,148,137.748

Mileage

by County by Highway System

Hill (110)

County	Highway System	Centerline	Lane	DVM	TVM
	IH Highways	37.713	158.907	1,362,800.643	447,584.444
	US Highways	8.070	16.524	9,612.210	1,143.853
	State Highways, Spurs, Loops, Business Routes	126.190	277.329	411,544.142	62,119.506
	Farm or Ranch to Market Roads and Spurs	288.772	577.647	236,836.615	23,969.992
	Pass, Park and Recreation Roads	1.775	3.550	65.675	10.508
	Frontage Roads	29.026	56.053	27,307.145	993.112
	On-System Subtotal	491.546	1,090.010	2,048,166.430	535,821.416
	City Streets	160.555	321.110	20,197.080	646.307
	Certified County Roads	1,074.690	2,149.380	49,052.020	1,569.665
	Federal Roads	21.809	43.618	1,853.765	59.320
	Off-System Subtotal	1,257.054	2,514.108	71,102.865	2,275.292
	County Total	1,748.600	3,604.118	2,119,269.295	538,096.708

Mileage

by County by Highway System

County	Highway System	Centerline	Lane	DVM	TVM
Hockley (111)					
	US Highways	47.695	132.182	231,011.115	47,651.716
	State Highways, Spurs, Loops, Business Routes	32.007	102.636	195,747.354	8,346.127
	Farm or Ranch to Market Roads and Spurs	256.773	517.910	176,103.074	28,204.112
	On-System Subtotal	336.475	752.728	602,861.543	84,201.955
	City Streets	132.416	264.832	64,433.070	2,061.858
	Certified County Roads	1,134.260	2,268.520	93,660.410	2,997.133
	Off-System Subtotal	1,266.676	2,533.352	158,093.480	5,058.991
	County Total	1,603.151	3,286.080	760,955.023	89,260.946
Hood (112)					
	US Highways	26.330	82.920	405,908.307	33,616.542
	State Highways, Spurs, Loops, Business Routes	22.487	55.305	167,011.936	25,148.666
	Farm or Ranch to Market Roads and Spurs	128.933	263.452	297,804.125	54,381.862
	On-System Subtotal	177.750	401.677	870,724.368	113,147.070
	City Streets	91.947	185.330	56,605.722	1,811.383
	Certified County Roads	447.665	895.330	150,548.387	4,817.548
	Off-System Subtotal	539.612	1,080.660	207,154.109	6,628.931
	County Total	717.362	1,482.337	1,077,878.477	119,776.002

Mileage

by County by Highway System

County	Highway System	Centerline	Lane	DVM	TVM
Hopkins (113)					
	IH Highways	33.469	133.876	832,747.193	260,649.871
	US Highways	9.233	18.466	4,145.059	149.222
	State Highways, Spurs, Loops, Business Routes	89.759	197.264	403,937.787	82,668.173
	Farm or Ranch to Market Roads and Spurs	249.461	498.922	148,826.559	16,430.069
	Frontage Roads	56.009	112.018	52,752.200	1,687.272
	On-System Subtotal	437.931	960.546	1,442,408.798	361,584.607
	City Streets	109.882	219.764	42,870.885	1,371.868
	Certified County Roads	834.857	1,668.758	47,181.538	1,509.809
	Federal Roads	11.968	23.936	1,017.280	32.553
	Off-System Subtotal	956.707	1,912.458	91,069.703	2,914.230
	County Total	1,394.638	2,873.004	1,533,478.501	364,498.837

Mileage

by County by Highway System

County	Highway System	Centerline	Lane	DVM	TVM
Houston (114)					
	US Highways	33.630	105.794	125,199.424	19,389.891
	State Highways, Spurs, Loops, Business Routes	121.168	267.135	365,425.794	57,661.378
	Farm or Ranch to Market Roads and Spurs	246.490	492.980	126,826.853	8,761.988
	Pass, Park and Recreation Roads	0.943	1.886	39.606	1.069
	On-System Subtotal	402.231	867.795	617,491.677	85,814.327
	City Streets	79.112	158.224	14,631.465	468.207
	Certified County Roads	724.790	1,449.580	21,986.580	703.571
	Federal Roads	160.830	321.660	9,114.130	291.652
	Off-System Subtotal	964.732	1,929.464	45,732.175	1,463.430
	County Total	1,366.963	2,797.259	663,223.852	87,277.756

Mileage

by County by Highway System

County	Highway System	Centerline	Lane	DVM	TVM
Howard (115)					
	IH Highways	33.495	133.980	613,284.818	234,960.332
	US Highways	35.377	142.200	259,995.606	63,762.293
	State Highways, Spurs, Loops, Business Routes	41.872	103.865	146,249.779	41,274.743
	Farm or Ranch to Market Roads and Spurs	168.042	348.756	169,148.650	50,558.653
	Pass, Park and Recreation Roads	2.405	2.405	262.145	20.972
	Frontage Roads	63.591	127.182	27,785.889	899.207
	On-System Subtotal	344.782	858.388	1,216,726.887	391,476.199
	City Streets	194.356	397.019	133,186.467	4,261.967
	Certified County Roads	518.791	1,037.582	45,348.850	1,451.163
	Off-System Subtotal	713.147	1,434.601	178,535.317	5,713.130
	County Total	1,057.929	2,292.989	1,395,262.204	397,189.329

Mileage

by County by Highway System

County	Highway System	Centerline	Lane	DVM	TVM
Hudspeth (116)					
	IH Highways	73.396	293.584	1,124,249.079	569,994.283
	US Highways	65.485	130.970	119,068.661	24,290.007
	State Highways, Spurs, Loops, Business Routes	20.946	41.306	14,201.580	864.912
	Farm or Ranch to Market Roads and Spurs	134.754	269.508	19,145.269	1,273.339
	Frontage Roads	45.378	90.756	6,111.722	194.747
	On-System Subtotal	339.959	826.124	1,282,776.311	596,617.288
	City Streets	7.818	15.636	78.180	2.502
	Certified County Roads	479.777	959.554	9,169.032	293.409
	Federal Roads	5.676	11.352	482.460	15.439
	Off-System Subtotal	493.271	986.542	9,729.672	311.350
	County Total	833.230	1,812.666	1,292,505.983	596,928.637

Mileage

by County by Highway System

Hunt (117)

County	Highway System	Centerline	Lane	DVM	TVM
	IH Highways	29.759	119.036	941,491.487	201,088.771
	US Highways	44.470	121.246	324,834.652	31,336.863
	State Highways, Spurs, Loops, Business Routes	147.004	373.718	693,608.566	127,998.556
	Farm or Ranch to Market Roads and Spurs	304.834	609.668	359,124.890	25,951.680
	Pass, Park and Recreation Roads	2.300	4.600	189.486	13.832
	Frontage Roads	62.950	125.900	107,305.271	3,400.311
	On-System Subtotal	591.317	1,354.168	2,426,554.352	389,790.013
	City Streets	291.267	582.534	92,648.520	2,964.753
	Certified County Roads	1,150.197	2,300.394	111,583.863	3,570.684
	Off-System Subtotal	1,441.464	2,882.928	204,232.383	6,535.436
	County Total	2,032.781	4,237.096	2,630,786.735	396,325.449

Mileage

by County by Highway System

County	Highway System	Centerline	Lane	DVM	TVM
Hutchinson (118)					
	State Highways, Spurs, Loops, Business Routes	83.703	240.170	250,352.165	44,506.205
	Farm or Ranch to Market Roads and Spurs	123.351	247.556	67,704.182	18,738.900
	On-System Subtotal	207.054	487.726	318,056.347	63,245.105
	City Streets	140.704	284.170	42,236.040	1,351.553
	Certified County Roads	340.068	680.136	16,487.562	527.602
	Federal Roads	19.683	32.167	942.260	30.152
	Off-System Subtotal	500.455	996.473	59,665.862	1,909.308
	County Total	707.509	1,484.199	377,722.209	65,154.413
Irion (119)					
	US Highways	41.247	82.706	297,162.442	28,824.757
	State Highways, Spurs, Loops, Business Routes	32.516	65.032	69,914.191	19,016.660
	Farm or Ranch to Market Roads and Spurs	49.372	98.744	55,135.337	4,796.774
	On-System Subtotal	123.135	246.482	422,211.970	52,638.191
	City Streets	18.342	36.684	917.100	29.347
	Certified County Roads	116.901	233.802	7,705.430	246.574
	Off-System Subtotal	135.243	270.486	8,622.530	275.921
	County Total	258.378	516.968	430,834.500	52,914.112

Mileage

by County by Highway System

County	Highway System	Centerline	Lane	DVM	TVM
Jack (120)					
	US Highways	71.813	175.054	242,974.785	40,400.381
	State Highways, Spurs, Loops, Business Routes	61.776	124.692	78,240.908	20,982.819
	Farm or Ranch to Market Roads and Spurs	136.161	272.322	59,164.480	13,829.269
	Pass, Park and Recreation Roads	2.207	4.414	281.545	20.271
	On-System Subtotal	271.957	576.482	380,661.718	75,232.741
	City Streets	39.936	79.872	1,412.596	45.203
	Certified County Roads	404.965	809.930	20,032.104	641.027
	Off-System Subtotal	444.901	889.802	21,444.700	686.230
	County Total	716.858	1,466.284	402,106.418	75,918.971

Mileage

by County by Highway System

County	Highway System	Centerline	Lane	DVM	TVM
Jackson (121)					
	US Highways	23.453	93.812	532,396.342	111,803.232
	State Highways, Spurs, Loops, Business Routes	79.175	161.239	241,903.053	65,807.826
	Farm or Ranch to Market Roads and Spurs	170.125	340.250	178,856.086	25,939.191
	Frontage Roads	20.780	41.560	5,938.451	177.910
	On-System Subtotal	293.533	636.861	959,093.932	203,728.158
	City Streets	66.627	133.254	11,741.070	375.714
	Certified County Roads	487.005	974.304	46,645.685	1,492.662
	Off-System Subtotal	553.632	1,107.558	58,386.755	1,868.376
	County Total	847.165	1,744.419	1,017,480.687	205,596.534

Mileage

by County by Highway System

County	Highway System	Centerline	Lane	DVM	TVM
Jasper (122)					
	US Highways	83.293	291.876	658,850.413	121,086.377
	State Highways, Spurs, Loops, Business Routes	40.734	82.374	138,043.286	18,654.455
	Farm or Ranch to Market Roads and Spurs	168.847	339.260	214,642.818	28,909.981
	Pass, Park and Recreation Roads	29.051	58.102	41,730.636	7,348.129
	Frontage Roads	1.526	3.052	4,051.130	129.535
	On-System Subtotal	323.451	774.664	1,057,318.283	176,128.478
	City Streets	95.945	195.782	48,477.143	1,551.269
	Certified County Roads	662.104	1,324.224	96,497.372	3,087.916
	Federal Roads	20.952	41.782	2,938.539	94.033
	Off-System Subtotal	779.001	1,561.788	147,913.054	4,733.218
	County Total	1,102.452	2,336.452	1,205,231.337	180,861.695

Mileage

by County by Highway System

County	Highway System	Centerline	Lane	DVM	TVM
Jeff Davis (123)					
	IH Highways	6.997	27.988	78,337.700	39,717.214
	US Highways	25.860	51.720	16,224.600	2,871.754
	State Highways, Spurs, Loops, Business Routes	151.501	303.912	69,535.599	3,028.997
	Farm or Ranch to Market Roads and Spurs	32.916	65.832	2,170.535	136.232
	Pass, Park and Recreation Roads	3.730	7.460	866.070	19.054
	Frontage Roads	6.146	12.292	90.325	1.707
	On-System Subtotal	227.150	469.204	167,224.829	45,774.958
	City Streets	6.791	13.582	203.730	6.519
	Certified County Roads	45.320	90.640	3,373.170	107.941
	Federal Roads	3.981	7.962	338.385	10.828
	Off-System Subtotal	56.092	112.184	3,915.285	125.289
	County Total	283.242	581.388	171,140.114	45,900.247

Mileage

by County by Highway System

Jefferson (124)

County	Highway System	Centerline	Lane	DVM	TVM
	IH Highways	24.606	123.583	1,304,169.883	301,048.419
	US Highways	47.389	199.850	1,528,296.367	222,607.198
	State Highways, Spurs, Loops, Business Routes	143.134	474.279	1,284,770.416	158,359.034
	Farm or Ranch to Market Roads and Spurs	66.740	173.266	377,491.708	22,081.489
	Pass, Park and Recreation Roads	0.283	0.566	13.584	0.652
	Frontage Roads	84.248	169.272	377,784.976	11,635.711
	On-System Subtotal	366.400	1,140.816	4,872,526.934	715,732.502
	City Streets	1,257.704	2,665.739	1,651,423.196	52,845.542
	Certified County Roads	357.811	718.328	176,650.029	5,652.801
	Federal Roads	2.625	4.346	223.125	7.140
	Off-System Subtotal	1,618.140	3,388.413	1,828,296.350	58,505.483
	County Total	1,984.540	4,529.229	6,700,823.284	774,237.986

Mileage

by County by Highway System

County	Highway System	Centerline	Lane	DVM	TVM
Jim Hogg (125)					
	State Highways, Spurs, Loops, Business Routes	50.992	104.698	86,791.106	11,329.569
	Farm or Ranch to Market Roads and Spurs	91.743	183.486	58,828.172	14,559.414
	On-System Subtotal	142.735	288.184	145,619.278	25,888.982
	Certified County Roads	102.914	205.828	9,756.014	312.192
	Off-System Subtotal	102.914	205.828	9,756.014	312.192
	County Total	245.649	494.012	155,375.292	26,201.175
Jim Wells (126)					
	US Highways	56.259	225.036	442,005.116	168,860.688
	State Highways, Spurs, Loops, Business Routes	50.276	154.322	391,953.895	39,363.742
	Farm or Ranch to Market Roads and Spurs	162.667	327.418	230,444.787	31,475.554
	Frontage Roads	4.382	8.764	5,545.171	1,060.354
	On-System Subtotal	273.584	715.540	1,069,948.969	240,760.338
	City Streets	153.040	321.848	118,071.980	3,778.303
	Certified County Roads	538.256	1,076.857	85,353.550	2,731.314
	Off-System Subtotal	691.296	1,398.705	203,425.530	6,509.617
	County Total	964.880	2,114.245	1,273,374.499	247,269.955

Mileage

by County by Highway System

County	Highway System	Centerline	Lane	DVM	TVM
Johnson (127)					
	IH Highways	23.230	92.920	759,549.657	227,864.897
	US Highways	39.626	133.370	546,051.301	87,899.485
	State Highways, Spurs, Loops, Business Routes	70.273	202.278	700,845.604	90,057.413
	Farm or Ranch to Market Roads and Spurs	215.913	443.224	597,082.792	54,691.404
	Pass, Park and Recreation Roads	9.494	18.988	11,186.175	2,416.214
	Frontage Roads	52.317	104.634	79,976.224	2,560.405
	On-System Subtotal	410.853	995.414	2,694,691.753	465,489.818
	City Streets	497.289	1,006.436	393,305.635	12,589.542
	Certified County Roads	960.910	1,921.820	378,798.754	12,121.560
	Federal Roads	2.843	5.686	241.655	7.733
	Off-System Subtotal	1,461.042	2,933.942	772,346.044	24,718.835
	County Total	1,871.895	3,929.356	3,467,037.797	490,208.653

Mileage

by County by Highway System

County	Highway System	Centerline	Lane	DVM	TVM
Jones (128)					
	US Highways	85.180	274.506	306,536.838	60,425.252
	State Highways, Spurs, Loops, Business Routes	37.252	78.252	45,301.372	10,888.606
	Farm or Ranch to Market Roads and Spurs	292.978	585.956	109,004.511	19,022.276
	Frontage Roads	35.765	71.530	5,937.830	188.473
	On-System Subtotal	451.175	1,010.244	466,780.551	90,524.607
	City Streets	148.803	297.606	3,110.560	99.538
	Certified County Roads	867.011	1,734.022	23,966.400	766.925
	Off-System Subtotal	1,015.814	2,031.628	27,076.960	866.463
	County Total	1,466.989	3,041.872	493,857.511	91,391.069

Mileage

by County by Highway System

County	Highway System	Centerline	Lane	DVM	TVM
Karnes (129)					
	US Highways	27.392	71.722	245,283.743	41,570.412
	State Highways, Spurs, Loops, Business Routes	94.589	191.922	529,664.865	148,468.975
	Farm or Ranch to Market Roads and Spurs	215.276	432.342	285,159.390	30,175.961
	On-System Subtotal	337.257	695.986	1,060,107.998	220,215.347
	City Streets	76.224	152.448	762.240	24.392
	Certified County Roads	544.204	1,088.408	33,377.610	1,068.084
	Off-System Subtotal	620.428	1,240.856	34,139.850	1,092.475
	County Total	957.685	1,936.842	1,094,247.848	221,307.822

Mileage

by County by Highway System

County	Highway System	Centerline	Lane	DVM	TVM
Kaufman (130)					
	IH Highways	26.939	109.470	911,032.311	162,163.751
	US Highways	62.132	248.528	1,350,206.375	182,966.678
	State Highways, Spurs, Loops, Business Routes	78.975	186.212	554,595.551	114,515.790
	Farm or Ranch to Market Roads and Spurs	276.006	561.862	710,617.384	58,304.632
	Frontage Roads	49.891	99.782	165,539.996	9,968.931
	On-System Subtotal	493.943	1,205.854	3,691,991.617	527,919.782
	City Streets	327.893	656.900	167,846.806	5,426.433
	Certified County Roads	783.454	1,581.380	120,242.414	3,847.757
	Off-System Subtotal	1,111.347	2,238.280	288,089.220	9,274.190
	County Total	1,605.290	3,444.134	3,980,080.837	537,193.973

Mileage

by County by Highway System

County	Highway System	Centerline	Lane	DVM	TVM
Kendall (131)					
	IH Highways	22.912	91.648	654,823.378	79,223.094
	US Highways	16.810	48.989	125,560.624	10,286.458
	State Highways, Spurs, Loops, Business Routes	20.517	45.177	149,167.918	31,349.293
	Farm or Ranch to Market Roads and Spurs	107.693	217.111	134,934.569	14,812.378
	Frontage Roads	25.945	51.890	35,645.593	1,140.680
	On-System Subtotal	193.877	454.815	1,100,132.082	136,811.904
	City Streets	77.929	155.858	21,319.650	682.229
	Certified County Roads	410.737	821.474	65,102.840	2,083.291
	Off-System Subtotal	488.666	977.332	86,422.490	2,765.520
	County Total	682.543	1,432.147	1,186,554.572	139,577.423

Mileage

by County by Highway System

County	Highway System	Centerline	Lane	DVM	TVM
Kent (132)					
	US Highways	35.470	70.940	21,016.846	4,720.440
	State Highways, Spurs, Loops, Business Routes	60.525	121.050	21,888.291	6,719.002
	Farm or Ranch to Market Roads and Spurs	66.642	133.284	5,221.802	1,548.945
	On-System Subtotal	162.637	325.274	48,126.939	12,988.387
	City Streets	11.998	23.996	239.960	7.679
	Certified County Roads	217.083	434.166	4,100.710	131.223
	Off-System Subtotal	229.081	458.162	4,340.670	138.901
	County Total	391.718	783.436	52,467.609	13,127.289

Mileage

by County by Highway System

County	Highway System	Centerline	Lane	DVM	TVM
Kerr (133)					
	IH Highways	37.506	150.024	483,383.020	166,767.142
	US Highways	15.592	32.252	18,306.993	3,853.227
	State Highways, Spurs, Loops, Business Routes	140.237	330.597	546,783.546	51,664.109
	Farm or Ranch to Market Roads and Spurs	80.075	162.466	87,797.476	15,065.619
	Frontage Roads	17.146	34.292	2,116.202	53.354
	On-System Subtotal	290.556	709.631	1,138,387.237	237,403.450
	City Streets	161.680	324.262	82,106.310	2,627.402
	Certified County Roads	450.605	901.210	47,922.471	1,533.519
	Off-System Subtotal	612.285	1,225.472	130,028.781	4,160.921
	County Total	902.841	1,935.103	1,268,416.018	241,564.371

Mileage

by County by Highway System

County	Highway System	Centerline	Lane	DVM	TVM
Kimble (134)					
	IH Highways	43.811	175.244	398,930.125	161,048.205
	US Highways	81.404	169.378	115,800.858	24,275.687
	State Highways, Spurs, Loops, Business Routes	8.405	18.628	4,765.005	834.647
	Farm or Ranch to Market Roads and Spurs	125.562	251.124	26,400.194	1,758.556
	Pass, Park and Recreation Roads	1.888	3.776	205.792	21.402
	Frontage Roads	32.746	65.492	2,324.297	70.530
	On-System Subtotal	293.816	683.642	548,426.271	188,009.027
	City Streets	27.535	55.070	550.700	17.622
	Certified County Roads	318.177	636.354	7,965.580	254.899
	Off-System Subtotal	345.712	691.424	8,516.280	272.521
	County Total	639.528	1,375.066	556,942.551	188,281.548

Mileage

by County by Highway System

County	Highway System	Centerline	Lane	DVM	TVM
King (135)					
	US Highways	63.887	146.312	74,150.612	30,497.066
	State Highways, Spurs, Loops, Business Routes	7.209	14.418	2,393.704	160.036
	Farm or Ranch to Market Roads and Spurs	22.662	45.324	1,431.469	128.832
	On-System Subtotal	93.758	206.054	77,975.785	30,785.934
	Certified County Roads	200.280	400.560	9,165.219	293.287
	Off-System Subtotal	200.280	400.560	9,165.219	293.287
	County Total	294.038	606.614	87,141.004	31,079.221
Kinney (136)					
	US Highways	51.444	102.888	161,719.376	26,985.110
	State Highways, Spurs, Loops, Business Routes	18.145	36.290	8,754.562	1,378.911
	Farm or Ranch to Market Roads and Spurs	133.707	267.414	21,126.610	1,373.230
	On-System Subtotal	203.296	406.592	191,600.548	29,737.251
	City Streets	31.417	62.834	3,141.700	100.534
	Certified County Roads	63.097	126.194	2,104.710	67.351
	Off-System Subtotal	94.514	189.028	5,246.410	167.885
	County Total	297.810	595.620	196,846.958	29,905.136

Mileage

by County by Highway System

County	Highway System	Centerline	Lane	DVM	TVM
Kleberg (137)					
	US Highways	21.660	86.450	339,932.883	125,775.167
	State Highways, Spurs, Loops, Business Routes	35.080	85.322	213,978.733	22,060.665
	Farm or Ranch to Market Roads and Spurs	82.533	177.522	105,349.897	8,220.297
	Pass, Park and Recreation Roads	6.817	13.634	2,679.081	246.475
	Frontage Roads	5.048	9.989	11,070.940	355.148
	On-System Subtotal	151.138	372.917	673,011.534	156,657.752
	City Streets	123.449	253.594	99,265.805	3,176.506
	Certified County Roads	179.116	358.232	19,840.457	634.895
	Federal Roads	41.483	82.966	3,526.055	112.834
	Off-System Subtotal	344.048	694.792	122,632.317	3,924.234
	County Total	495.186	1,067.709	795,643.851	160,581.986

Mileage

by County by Highway System

County	Highway System	Centerline	Lane	DVM	TVM
Knox (138)					
	US Highways	43.533	112.712	76,711.574	25,111.394
	State Highways, Spurs, Loops, Business Routes	63.981	129.066	55,974.511	13,612.484
	Farm or Ranch to Market Roads and Spurs	112.171	224.342	18,122.879	5,090.501
	On-System Subtotal	219.685	466.120	150,808.964	43,814.379
	City Streets	54.456	108.912	1,089.120	34.852
	Certified County Roads	400.528	801.056	9,913.150	317.221
	Federal Roads	0.691	1.382	58.735	1.880
	Off-System Subtotal	455.675	911.350	11,061.005	353.952
	County Total	675.360	1,377.470	161,869.969	44,168.331

Mileage

by County by Highway System

Lamar (139)

County	Highway System	Centerline	Lane	DVM	TVM
	US Highways	62.918	185.368	595,048.402	108,402.473
	State Highways, Spurs, Loops, Business Routes	32.351	111.749	229,501.291	49,080.846
	Farm or Ranch to Market Roads and Spurs	347.648	698.504	225,344.826	24,816.343
	Frontage Roads	2.284	4.568	2,748.258	186.562
	On-System Subtotal	445.201	1,000.189	1,052,642.777	182,486.224
	City Streets	235.552	471.104	64,476.850	2,063.259
	Certified County Roads	858.578	1,717.519	52,371.920	1,675.901
	Federal Roads	13.129	26.258	1,115.965	35.711
	Off-System Subtotal	1,107.259	2,214.881	117,964.735	3,774.872
	County Total	1,552.460	3,215.070	1,170,607.512	186,261.096

Mileage

by County by Highway System

County	Highway System	Centerline	Lane	DVM	TVM
Lamb (140)					
	US Highways	99.031	274.348	306,515.260	53,823.566
	State Highways, Spurs, Loops, Business Routes	6.214	15.630	6,353.594	1,724.573
	Farm or Ranch to Market Roads and Spurs	254.144	510.252	105,949.239	17,965.206
	On-System Subtotal	359.389	800.230	418,818.093	73,513.345
	City Streets	114.399	228.798	16,716.610	534.932
	Certified County Roads	1,196.457	2,392.914	70,625.091	2,260.003
	Off-System Subtotal	1,310.856	2,621.712	87,341.701	2,794.934
	County Total	1,670.245	3,421.942	506,159.794	76,308.279
Lampasas (141)					
	US Highways	82.297	238.856	426,872.251	56,122.879
	State Highways, Spurs, Loops, Business Routes	1.333	2.666	5,977.328	681.415
	Farm or Ranch to Market Roads and Spurs	135.280	270.560	86,037.736	11,037.826
	On-System Subtotal	218.910	512.082	518,887.315	67,842.121
	City Streets	86.836	173.672	20,116.160	643.717
	Certified County Roads	448.897	897.794	49,613.843	1,587.643
	Off-System Subtotal	535.733	1,071.466	69,730.003	2,231.360
	County Total	754.643	1,583.548	588,617.318	70,073.481

Mileage

by County by Highway System

County	Highway System	Centerline	Lane	DVM	TVM
La Salle (142)					
	IH Highways	44.162	176.648	738,513.588	256,264.215
	State Highways, Spurs, Loops, Business Routes	41.359	87.572	239,968.158	74,442.247
	Farm or Ranch to Market Roads and Spurs	108.087	216.174	227,987.291	52,293.581
	Frontage Roads	84.410	168.820	68,762.590	2,195.328
	On-System Subtotal	278.018	649.214	1,275,231.627	385,195.371
	City Streets	42.500	85.000	1,275.000	40.800
	Certified County Roads	219.177	438.354	8,076.910	258.461
	Off-System Subtotal	261.677	523.354	9,351.910	299.261
	County Total	539.695	1,172.568	1,284,583.537	385,494.632

Mileage

by County by Highway System

County	Highway System	Centerline	Lane	DVM	TVM
Lavaca (143)					
	US Highways	81.796	194.216	450,803.859	85,965.643
	State Highways, Spurs, Loops, Business Routes	44.816	91.535	177,173.659	37,238.100
	Farm or Ranch to Market Roads and Spurs	189.360	379.770	103,556.360	14,380.558
	Frontage Roads	2.388	4.776	244.368	7.192
	On-System Subtotal	318.360	670.297	731,778.246	137,591.493
	City Streets	90.999	181.998	14,675.870	469.628
	Certified County Roads	862.656	1,723.983	70,678.446	2,261.710
	Off-System Subtotal	953.655	1,905.981	85,354.316	2,731.338
	County Total	1,272.015	2,576.278	817,132.562	140,322.831

Mileage

by County by Highway System

County	Highway System	Centerline	Lane	DVM	TVM
Lee (144)					
	US Highways	49.548	199.762	448,358.423	92,085.878
	State Highways, Spurs, Loops, Business Routes	22.783	87.876	156,572.009	36,922.697
	Farm or Ranch to Market Roads and Spurs	121.490	242.980	114,309.352	16,576.730
	On-System Subtotal	193.821	530.618	719,239.784	145,585.305
	City Streets	56.529	113.058	12,695.745	406.264
	Certified County Roads	483.176	966.352	48,044.502	1,537.424
	Federal Roads	2.454	4.908	208.590	6.675
	Off-System Subtotal	542.159	1,084.318	60,948.837	1,950.363
	County Total	735.980	1,614.936	780,188.621	147,535.667

Mileage

by County by Highway System

County	Highway System	Centerline	Lane	DVM	TVM
Leon (145)					
	IH Highways	28.573	114.292	852,978.714	344,603.400
	US Highways	41.642	84.170	254,425.960	56,228.137
	State Highways, Spurs, Loops, Business Routes	74.162	148.324	205,663.908	25,716.202
	Farm or Ranch to Market Roads and Spurs	207.850	415.700	153,664.833	20,546.231
	Frontage Roads	37.301	74.602	11,408.921	350.146
	On-System Subtotal	389.528	837.088	1,478,142.336	447,444.115
	City Streets	63.368	126.736	6,019.960	192.639
	Certified County Roads	596.775	1,193.550	57,692.420	1,846.157
	Off-System Subtotal	660.143	1,320.286	63,712.380	2,038.796
	County Total	1,049.671	2,157.374	1,541,854.716	449,482.912

Mileage

by County by Highway System

County	Highway System	Centerline	Lane	DVM	TVM
Liberty (146)					
	IH Highways	0.244	0.976	8,331.624	1,158.096
	US Highways	44.748	150.953	661,299.065	104,630.729
	State Highways, Spurs, Loops, Business Routes	116.211	270.906	717,361.556	103,188.997
	Farm or Ranch to Market Roads and Spurs	203.126	409.010	458,923.913	54,773.494
	Frontage Roads	8.852	17.704	11,956.653	381.951
	On-System Subtotal	373.181	849.549	1,857,872.811	264,133.267
	City Streets	244.311	488.622	85,835.852	2,746.747
	Certified County Roads	701.373	1,402.746	142,620.953	4,563.870
	Federal Roads	2.144	3.189	182.240	5.832
	Off-System Subtotal	947.828	1,894.557	228,639.045	7,316.449
	County Total	1,321.009	2,744.106	2,086,511.856	271,449.717

Mileage

by County by Highway System

County	Highway System	Centerline	Lane	DVM	TVM
Limestone (147)					
	US Highways	27.469	57.744	134,678.256	22,087.234
	State Highways, Spurs, Loops, Business Routes	96.091	202.098	342,039.751	62,507.084
	Farm or Ranch to Market Roads and Spurs	251.419	502.838	141,132.757	17,336.705
	Pass, Park and Recreation Roads	4.284	8.568	365.790	58.526
	On-System Subtotal	379.263	771.248	618,216.554	101,989.549
	City Streets	119.007	238.014	36,911.025	1,181.153
	Certified County Roads	877.921	1,755.155	100,233.487	3,207.472
	Off-System Subtotal	996.928	1,993.169	137,144.512	4,388.624
	County Total	1,376.191	2,764.417	755,361.066	106,378.173

Mileage

by County by Highway System

County	Highway System	Centerline	Lane	DVM	TVM
Lipscomb (148)					
	US Highways	14.934	31.852	30,469.104	11,748.618
	State Highways, Spurs, Loops, Business Routes	101.697	217.749	74,414.340	16,767.246
	Farm or Ranch to Market Roads and Spurs	81.119	162.398	32,262.007	3,968.227
	On-System Subtotal	197.750	411.999	137,145.451	32,484.090
	City Streets	36.226	72.452	724.520	23.185
	Certified County Roads	419.002	838.004	12,044.555	385.426
	Off-System Subtotal	455.228	910.456	12,769.075	408.610
	County Total	652.978	1,322.455	149,914.526	32,892.701

Mileage

by County by Highway System

County	Highway System	Centerline	Lane	DVM	TVM
Live Oak (149)					
	IH Highways	44.280	177.120	957,547.073	261,221.192
	US Highways	75.483	235.744	469,814.907	150,736.624
	State Highways, Spurs, Loops, Business Routes	22.731	47.386	195,488.446	37,800.496
	Farm or Ranch to Market Roads and Spurs	201.613	403.226	164,945.669	22,649.612
	Frontage Roads	71.940	143.880	19,878.219	622.201
	On-System Subtotal	416.047	1,007.356	1,807,674.314	473,030.124
	City Streets	44.314	88.628	2,727.525	87.281
	Certified County Roads	502.396	1,004.792	46,911.285	1,501.161
	Federal Roads	14.166	28.332	1,204.110	38.532
	Off-System Subtotal	560.876	1,121.752	50,842.920	1,626.973
	County Total	976.923	2,129.108	1,858,517.234	474,657.098

Mileage

by County by Highway System

County	Highway System	Centerline	Lane	DVM	TVM
Llano (150)					
	State Highways, Spurs, Loops, Business Routes	121.773	268.662	316,899.483	46,510.070
	Farm or Ranch to Market Roads and Spurs	106.035	230.158	127,033.723	10,261.963
	On-System Subtotal	227.808	498.820	443,933.206	56,772.033
	City Streets	151.905	303.810	3,086.265	98.760
	Certified County Roads	498.659	997.318	18,035.130	577.124
	Off-System Subtotal	650.564	1,301.128	21,121.395	675.885
	County Total	878.372	1,799.948	465,054.601	57,447.917
Loving (151)					
	State Highways, Spurs, Loops, Business Routes	20.339	40.678	103,509.866	36,642.493
	Farm or Ranch to Market Roads and Spurs	13.857	27.714	15,370.719	1,598.555
	On-System Subtotal	34.196	68.392	118,880.585	38,241.047
	Certified County Roads	43.305	86.610	21,221.210	679.079
	Off-System Subtotal	43.305	86.610	21,221.210	679.079
	County Total	77.501	155.002	140,101.795	38,920.126

Mileage

by County by Highway System

County	Highway System	Centerline	Lane	DVM	TVM
Lubbock (152)					
	IH Highways	21.292	101.342	476,282.905	82,339.303
	US Highways	89.973	380.718	1,052,309.297	172,836.111
	State Highways, Spurs, Loops, Business Routes	55.938	226.181	943,965.689	148,344.719
	Farm or Ranch to Market Roads and Spurs	335.643	720.327	569,388.298	57,101.925
	Frontage Roads	137.767	299.063	360,168.609	11,528.122
	On-System Subtotal	640.613	1,727.631	3,402,114.798	472,150.180
	City Streets	1,312.298	2,905.785	1,863,182.645	59,621.845
	Certified County Roads	1,179.909	2,359.818	190,937.381	6,109.996
	Off-System Subtotal	2,492.207	5,265.603	2,054,120.026	65,731.841
	County Total	3,132.820	6,993.234	5,456,234.824	537,882.021

Mileage

by County by Highway System

County	Highway System	Centerline	Lane	DVM	TVM
Lynn (153)					
	US Highways	64.825	203.596	272,018.046	49,310.475
	State Highways, Spurs, Loops, Business Routes	3.502	8.898	3,076.433	206.121
	Farm or Ranch to Market Roads and Spurs	241.853	485.668	69,717.798	11,047.619
	Frontage Roads	8.386	16.772	1,900.758	59.942
	On-System Subtotal	318.566	714.934	346,713.035	60,624.157
	City Streets	51.756	103.512	517.560	16.562
	Certified County Roads	901.473	1,802.946	52,498.960	1,679.967
	Off-System Subtotal	953.229	1,906.458	53,016.520	1,696.529
	County Total	1,271.795	2,621.392	399,729.555	62,320.685

Mileage

by County by Highway System

County	Highway System	Centerline	Lane	DVM	TVM
Madison (154)					
	IH Highways	18.630	74.520	576,676.908	232,977.471
	US Highways	20.808	42.382	143,808.597	20,996.055
	State Highways, Spurs, Loops, Business Routes	75.680	161.616	196,076.134	33,703.477
	Farm or Ranch to Market Roads and Spurs	123.816	247.632	116,747.955	12,586.489
	Frontage Roads	24.966	49.932	7,415.515	236.635
	On-System Subtotal	263.900	576.082	1,040,725.109	300,500.126
	City Streets	35.734	71.468	3,216.060	102.914
	Certified County Roads	256.967	513.934	21,067.875	674.172
	Off-System Subtotal	292.701	585.402	24,283.935	777.086
	County Total	556.601	1,161.484	1,065,009.044	301,277.212

Mileage

by County by Highway System

County	Highway System	Centerline	Lane	DVM	TVM
Marion (155)					
	US Highways	11.945	47.780	127,242.233	57,131.763
	State Highways, Spurs, Loops, Business Routes	53.607	111.313	121,846.731	19,131.430
	Farm or Ranch to Market Roads and Spurs	84.427	170.164	56,885.347	7,679.522
	On-System Subtotal	149.979	329.257	305,974.311	83,942.714
	City Streets	31.032	62.064	1,613.664	51.637
	Certified County Roads	349.928	702.892	40,474.861	1,295.196
	Federal Roads	22.126	44.252	1,880.710	60.183
	Off-System Subtotal	403.086	809.208	43,969.235	1,407.016
	County Total	553.065	1,138.465	349,943.546	85,349.730

Mileage

by County by Highway System

County	Highway System	Centerline	Lane	DVM	TVM
Martin (156)					
	IH Highways	13.475	53.900	288,379.034	99,202.388
	US Highways	1.402	5.608	5,505.654	1,354.391
	State Highways, Spurs, Loops, Business Routes	102.828	218.028	412,637.517	122,983.566
	Farm or Ranch to Market Roads and Spurs	123.528	247.056	131,077.991	37,881.539
	Frontage Roads	26.876	53.752	10,681.684	349.136
	On-System Subtotal	268.109	578.344	848,281.880	261,771.020
	City Streets	32.890	65.780	1,644.500	52.624
	Certified County Roads	458.815	917.630	29,221.401	935.085
	Off-System Subtotal	491.705	983.410	30,865.901	987.709
	County Total	759.814	1,561.754	879,147.781	262,758.729

Mileage

by County by Highway System

County	Highway System	Centerline	Lane	DVM	TVM
Mason (157)					
	US Highways	53.042	141.087	123,688.074	34,490.704
	State Highways, Spurs, Loops, Business Routes	35.260	72.792	42,704.812	7,419.744
	Farm or Ranch to Market Roads and Spurs	104.405	208.810	18,467.306	1,994.690
	On-System Subtotal	192.707	422.689	184,860.192	43,905.137
	City Streets	30.558	61.116	1,527.900	48.893
	Certified County Roads	280.532	561.064	13,610.220	435.527
	Off-System Subtotal	311.090	622.180	15,138.120	484.420
	County Total	503.797	1,044.869	199,998.312	44,389.557
Matagorda (158)					
	State Highways, Spurs, Loops, Business Routes	99.037	247.998	477,061.204	52,595.176
	Farm or Ranch to Market Roads and Spurs	220.274	441.822	275,919.769	12,732.512
	On-System Subtotal	319.311	689.820	752,980.973	65,327.689
	City Streets	140.772	281.544	66,382.992	2,124.256
	Certified County Roads	590.360	1,180.720	79,439.621	2,542.068
	Federal Roads	0.388	0.388	32.980	1.055
	Off-System Subtotal	731.520	1,462.652	145,855.593	4,667.379
	County Total	1,050.831	2,152.472	898,836.566	69,995.068

Mileage

by County by Highway System

County	Highway System	Centerline	Lane	DVM	TVM
Maverick (159)					
	US Highways	81.778	206.985	555,040.275	115,630.426
	State Highways, Spurs, Loops, Business Routes	32.141	69.330	72,865.457	12,940.854
	Farm or Ranch to Market Roads and Spurs	107.567	222.258	295,987.362	48,727.389
	On-System Subtotal	221.486	498.573	923,893.094	177,298.670
	City Streets	93.373	198.740	79,750.590	2,552.019
	Certified County Roads	164.603	329.591	27,475.560	879.218
	Non-TxDOT Toll Roads	0.798	3.544	5,909.916	155.460
	Federal Roads	1.881	3.762	188.100	6.019
	Off-System Subtotal	260.655	535.637	113,324.166	3,592.716
	County Total	482.141	1,034.210	1,037,217.260	180,891.386

Mileage

by County by Highway System

McCulloch (160)

County	Highway System	Centerline	Lane	DVM	TVM
	US Highways	113.410	241.371	235,508.420	53,833.094
	State Highways, Spurs, Loops, Business Routes	18.011	36.022	53,248.477	10,969.186
	Farm or Ranch to Market Roads and Spurs	166.035	332.070	30,636.052	4,103.250
	On-System Subtotal	297.456	609.463	319,392.949	68,905.530
	City Streets	77.404	154.808	17,114.020	547.649
	Certified County Roads	403.542	807.084	16,889.971	540.479
	Off-System Subtotal	480.946	961.892	34,003.991	1,088.128
	County Total	778.402	1,571.355	353,396.940	69,993.657

Mileage

by County by Highway System

McLennan (161)

County	Highway System	Centerline	Lane	DVM	TVM
	IH Highways	39.867	180.430	2,514,492.049	735,867.516
	US Highways	52.079	182.165	704,617.916	58,791.711
	State Highways, Spurs, Loops, Business Routes	114.279	382.425	1,067,733.900	203,538.248
	Farm or Ranch to Market Roads and Spurs	313.561	693.000	912,166.371	98,658.766
	Frontage Roads	133.136	266.705	380,385.008	12,084.944
	On-System Subtotal	652.922	1,704.725	5,579,395.244	1,108,941.185
	City Streets	1,139.329	2,370.054	1,120,925.970	35,869.631
	Certified County Roads	1,068.455	2,129.394	226,656.757	7,253.016
	Federal Roads	44.426	88.852	3,776.210	120.839
	Off-System Subtotal	2,252.210	4,588.300	1,351,358.937	43,243.486
	County Total	2,905.132	6,293.025	6,930,754.181	1,152,184.671

Mileage

by County by Highway System

McMullen (162)

County	Highway System	Centerline	Lane	DVM	TVM
	US Highways	3.514	7.028	7,551.586	1,872.793
	State Highways, Spurs, Loops, Business Routes	80.600	161.200	459,206.876	114,181.110
	Farm or Ranch to Market Roads and Spurs	70.927	141.854	103,791.108	21,340.567
	Pass, Park and Recreation Roads	3.458	6.916	745.868	264.783
	On-System Subtotal	158.499	316.998	571,295.438	137,659.254
	Certified County Roads	184.888	369.776	5,007.260	160.232
	Federal Roads	7.365	14.730	626.025	20.033
	Off-System Subtotal	192.253	384.506	5,633.285	180.265
	County Total	350.752	701.504	576,928.723	137,839.519

Mileage

by County by Highway System

County	Highway System	Centerline	Lane	DVM	TVM
Medina (163)					
	IH Highways	12.620	50.480	371,559.149	107,009.035
	US Highways	37.336	149.812	456,621.776	57,523.519
	State Highways, Spurs, Loops, Business Routes	59.478	134.442	185,705.261	18,449.335
	Farm or Ranch to Market Roads and Spurs	195.235	392.543	258,865.328	39,736.928
	Pass, Park and Recreation Roads	4.297	8.594	8,374.853	787.236
	Frontage Roads	14.982	29.964	14,857.130	473.506
	On-System Subtotal	323.948	765.835	1,295,983.497	223,979.559
	City Streets	145.452	290.904	45,445.220	1,454.247
	Certified County Roads	793.198	1,586.396	83,416.805	2,669.338
	Off-System Subtotal	938.650	1,877.300	128,862.025	4,123.585
	County Total	1,262.598	2,643.135	1,424,845.522	228,103.144

Mileage

by County by Highway System

County	Highway System	Centerline	Lane	DVM	TVM
Menard (164)					
	US Highways	63.071	134.349	144,332.339	42,192.681
	State Highways, Spurs, Loops, Business Routes	16.951	34.217	11,143.669	1,805.274
	Farm or Ranch to Market Roads and Spurs	90.134	180.268	11,885.813	816.815
	On-System Subtotal	170.156	348.834	167,361.821	44,814.771
	City Streets	23.321	46.642	233.210	7.463
	Certified County Roads	130.537	254.046	2,609.110	83.492
	Off-System Subtotal	153.858	300.688	2,842.320	90.954
	County Total	324.014	649.522	170,204.141	44,905.725

Mileage

by County by Highway System

County	Highway System	Centerline	Lane	DVM	TVM
Midland (165)					
	IH Highways	27.688	110.752	933,661.195	321,179.451
	State Highways, Spurs, Loops, Business Routes	135.064	473.015	1,886,593.353	249,414.176
	Farm or Ranch to Market Roads and Spurs	129.337	265.122	473,003.604	201,820.714
	Frontage Roads	108.712	226.514	310,650.946	9,939.855
	On-System Subtotal	400.801	1,075.403	3,603,909.098	782,354.196
	City Streets	631.725	1,382.914	892,054.119	29,262.338
	Certified County Roads	367.103	735.867	200,199.310	6,406.378
	Off-System Subtotal	998.828	2,118.781	1,092,253.429	35,668.716
	County Total	1,399.629	3,194.184	4,696,162.527	818,022.911

Mileage

by County by Highway System

County	Highway System	Centerline	Lane	DVM	TVM
Milam (166)					
	US Highways	98.824	220.258	560,007.826	169,359.270
	State Highways, Spurs, Loops, Business Routes	6.071	12.142	33,041.064	11,630.455
	Farm or Ranch to Market Roads and Spurs	229.600	459.283	160,762.209	17,683.972
	On-System Subtotal	334.495	691.683	753,811.099	198,673.696
	City Streets	131.726	263.452	31,744.166	1,015.813
	Certified County Roads	792.658	1,585.316	63,384.200	2,028.294
	Off-System Subtotal	924.384	1,848.768	95,128.366	3,044.108
	County Total	1,258.879	2,540.451	848,939.465	201,717.804
Mills (167)					
	US Highways	48.833	127.156	188,611.445	35,720.896
	State Highways, Spurs, Loops, Business Routes	27.521	57.305	31,480.363	5,534.975
	Farm or Ranch to Market Roads and Spurs	133.273	266.546	26,853.416	3,704.480
	On-System Subtotal	209.627	451.007	246,945.224	44,960.351
	City Streets	22.520	45.040	1,341.970	42.943
	Certified County Roads	434.231	868.462	16,912.627	541.204
	Off-System Subtotal	456.751	913.502	18,254.597	584.147
	County Total	666.378	1,364.509	265,199.821	45,544.498

Mileage

by County by Highway System

County	Highway System	Centerline	Lane	DVM	TVM
Mitchell (168)					
	IH Highways	32.042	128.168	504,996.524	209,573.557
	US Highways	0.551	2.204	5,235.051	1,476.284
	State Highways, Spurs, Loops, Business Routes	73.566	149.742	101,322.724	20,568.073
	Farm or Ranch to Market Roads and Spurs	127.876	255.752	28,330.491	8,532.977
	Frontage Roads	62.240	124.480	13,071.970	421.540
	On-System Subtotal	296.275	660.346	652,956.760	240,572.432
	City Streets	74.714	149.428	15,300.740	489.624
	Certified County Roads	453.627	907.254	10,918.600	349.395
	Off-System Subtotal	528.341	1,056.682	26,219.340	839.019
	County Total	824.616	1,717.028	679,176.100	241,411.451

Mileage

by County by Highway System

Montague (169)

County	Highway System	Centerline	Lane	DVM	TVM
	US Highways	75.038	224.904	518,926.608	151,716.675
	State Highways, Spurs, Loops, Business Routes	52.267	111.390	120,145.435	20,425.383
	Farm or Ranch to Market Roads and Spurs	231.438	463.292	143,095.091	32,649.004
	Frontage Roads	26.558	53.116	4,162.848	134.037
	On-System Subtotal	385.301	852.702	786,329.982	204,925.098
	City Streets	93.382	186.764	29,285.870	937.148
	Certified County Roads	777.250	1,554.500	51,097.752	1,635.128
	Off-System Subtotal	870.632	1,741.264	80,383.622	2,572.276
	County Total	1,255.933	2,593.966	866,713.604	207,497.374

Mileage

by County by Highway System

County	Highway System	Centerline	Lane	DVM	TVM
Montgomery (170)					
	IH Highways	45.748	243.212	3,984,037.360	472,770.224
	State Highways, Spurs, Loops, Business Routes	110.801	334.001	1,747,270.418	227,677.525
	Farm or Ranch to Market Roads and Spurs	242.824	501.742	2,152,834.220	191,761.891
	Frontage Roads	84.480	172.224	727,549.041	23,279.626
	On-System Subtotal	483.853	1,251.179	8,611,691.039	915,489.266
	City Streets	472.780	978.718	423,801.815	13,561.658
	Certified County Roads	2,570.882	5,223.710	2,391,721.745	76,535.096
	Federal Roads	10.124	20.248	860.540	27.537
	Off-System Subtotal	3,053.786	6,222.676	2,816,384.100	90,124.291
	County Total	3,537.639	7,473.855	11,428,075.139	1,005,613.558

Mileage

by County by Highway System

Moore (171)

County	Highway System	Centerline	Lane	DVM	TVM
	US Highways	41.339	144.164	332,438.636	151,541.896
	State Highways, Spurs, Loops, Business Routes	31.378	65.850	46,629.852	11,152.723
	Farm or Ranch to Market Roads and Spurs	126.304	255.242	113,562.504	42,002.794
	Frontage Roads	2.751	6.554	196.881	6.079
	On-System Subtotal	201.772	471.810	492,827.873	204,703.492
	City Streets	94.503	192.114	38,241.325	1,223.722
	Certified County Roads	333.611	667.222	32,078.345	1,026.507
	Federal Roads	8.020	12.282	425.980	13.631
	Off-System Subtotal	436.134	871.618	70,745.650	2,263.861
	County Total	637.906	1,343.428	563,573.523	206,967.353

Mileage

by County by Highway System

County	Highway System	Centerline	Lane	DVM	TVM
Morris (172)					
	IH Highways	7.122	28.488	127,083.558	42,700.075
	US Highways	40.396	136.150	156,514.242	23,340.815
	State Highways, Spurs, Loops, Business Routes	30.074	78.022	103,359.497	12,327.808
	Farm or Ranch to Market Roads and Spurs	55.857	114.160	40,096.839	5,510.650
	Pass, Park and Recreation Roads	1.272	2.544	192.072	16.518
	On-System Subtotal	134.721	359.364	427,246.208	83,895.867
	City Streets	73.675	147.350	2,947.000	94.304
	Certified County Roads	258.279	519.084	24,924.805	797.594
	Federal Roads	0.557	1.114	47.345	1.515
	Off-System Subtotal	332.511	667.548	27,919.150	893.413
	County Total	467.232	1,026.912	455,165.358	84,789.280

Mileage

by County by Highway System

Motley (173)

County	Highway System	Centerline	Lane	DVM	TVM
	US Highways	31.516	63.032	27,543.201	4,214.110
	State Highways, Spurs, Loops, Business Routes	36.840	73.680	11,975.952	1,319.781
	Farm or Ranch to Market Roads and Spurs	96.489	193.534	9,111.744	820.057
	On-System Subtotal	164.845	330.246	48,630.897	6,353.947
	City Streets	23.141	46.282	462.820	14.810
	Certified County Roads	238.178	476.356	7,678.954	245.727
	Off-System Subtotal	261.319	522.638	8,141.774	260.537
	County Total	426.164	852.884	56,772.671	6,614.484

Mileage

by County by Highway System

County	Highway System	Centerline	Lane	DVM	TVM
Nacogdoches (174)					
	US Highways	44.507	178.028	722,337.951	172,987.340
	State Highways, Spurs, Loops, Business Routes	115.440	293.098	558,652.851	85,077.580
	Farm or Ranch to Market Roads and Spurs	244.876	511.848	339,431.849	27,743.876
	On-System Subtotal	404.823	982.974	1,620,422.651	285,808.797
	City Streets	178.736	357.988	70,914.700	2,269.270
	Certified County Roads	759.796	1,519.592	60,255.421	1,928.173
	Federal Roads	2.119	4.238	180.115	5.764
	Off-System Subtotal	940.651	1,881.818	131,350.236	4,203.208
	County Total	1,345.474	2,864.792	1,751,772.887	290,012.004

Mileage

by County by Highway System

Navarro (175)

County	Highway System	Centerline	Lane	DVM	TVM
	IH Highways	30.787	123.148	1,121,616.592	338,773.395
	US Highways	21.646	43.814	78,223.954	9,152.203
	State Highways, Spurs, Loops, Business Routes	100.096	306.094	532,884.105	88,306.387
	Farm or Ranch to Market Roads and Spurs	306.766	613.532	171,064.057	22,376.465
	Frontage Roads	53.116	106.232	25,841.749	825.352
	On-System Subtotal	512.411	1,192.820	1,929,630.457	459,433.802
	City Streets	276.412	552.824	128,312.086	4,105.987
	Certified County Roads	916.312	1,832.624	46,678.742	1,493.720
	Federal Roads	12.797	25.594	1,086.072	34.754
	Off-System Subtotal	1,205.521	2,411.042	176,076.900	5,634.461
	County Total	1,717.932	3,603.862	2,105,707.357	465,068.263

Mileage

by County by Highway System

County	Highway System	Centerline	Lane	DVM	TVM
Newton (176)					
	US Highways	20.303	41.070	74,229.978	20,971.887
	State Highways, Spurs, Loops, Business Routes	109.146	222.980	204,368.362	35,428.207
	Farm or Ranch to Market Roads and Spurs	123.223	246.446	69,227.690	17,445.979
	Pass, Park and Recreation Roads	20.854	41.708	14,857.272	2,644.594
	Frontage Roads	0.326	0.652	33.578	0.974
	On-System Subtotal	273.852	552.856	362,716.880	76,491.640
	City Streets	24.460	48.920	3,204.260	102.536
	Certified County Roads	549.732	1,099.464	59,089.396	1,890.861
	Off-System Subtotal	574.192	1,148.384	62,293.656	1,993.397
	County Total	848.044	1,701.240	425,010.536	78,485.037

Mileage

by County by Highway System

Nolan (177)

County	Highway System	Centerline	Lane	DVM	TVM
	IH Highways	31.904	127.616	687,562.546	251,474.554
	US Highways	11.431	44.446	103,776.502	29,457.691
	State Highways, Spurs, Loops, Business Routes	62.891	146.195	143,439.904	38,771.608
	Farm or Ranch to Market Roads and Spurs	120.119	242.546	56,690.289	24,272.024
	Frontage Roads	64.143	128.286	19,934.479	633.302
	On-System Subtotal	290.488	689.089	1,011,403.720	344,609.180
	City Streets	134.295	268.590	34,925.890	1,117.628
	Certified County Roads	473.755	947.510	20,126.430	644.046
	Off-System Subtotal	608.050	1,216.100	55,052.320	1,761.674
	County Total	898.538	1,905.189	1,066,456.040	346,370.854

Mileage

by County by Highway System

County	Highway System	Centerline	Lane	DVM	TVM
Nueces (178)					
	IH Highways	22.772	123.925	1,073,892.051	184,314.228
	US Highways	23.404	104.126	609,452.964	114,570.215
	State Highways, Spurs, Loops, Business Routes	137.343	525.619	2,668,917.349	207,564.397
	Farm or Ranch to Market Roads and Spurs	240.682	526.851	820,161.531	72,727.546
	Pass, Park and Recreation Roads	8.773	35.092	151,500.474	13,938.044
	Frontage Roads	100.234	208.528	378,328.331	12,057.180
	On-System Subtotal	533.208	1,524.141	5,702,252.700	605,171.611
	City Streets	1,342.687	2,892.996	2,475,056.485	79,201.808
	Certified County Roads	710.308	1,420.616	98,139.212	3,140.455
	Federal Roads	22.539	45.078	1,915.815	61.306
	Off-System Subtotal	2,075.534	4,358.690	2,575,111.512	82,403.568
	County Total	2,608.742	5,882.831	8,277,364.212	687,575.179

Mileage

by County by Highway System

County	Highway System	Centerline	Lane	DVM	TVM
Ochiltree (179)					
	US Highways	34.966	74.740	110,617.656	48,484.472
	State Highways, Spurs, Loops, Business Routes	62.639	125.278	137,089.676	44,272.519
	Farm or Ranch to Market Roads and Spurs	114.352	228.704	59,849.030	19,786.095
	On-System Subtotal	211.957	428.722	307,556.362	112,543.086
	City Streets	56.656	113.312	19,663.540	629.233
	Certified County Roads	667.728	1,335.456	26,487.445	847.598
	Off-System Subtotal	724.384	1,448.768	46,150.985	1,476.832
	County Total	936.341	1,877.490	353,707.347	114,019.917

Mileage

by County by Highway System

County	Highway System	Centerline	Lane	DVM	TVM
Oldham (180)					
	IH Highways	49.290	197.160	582,810.992	262,847.757
	US Highways	35.029	80.809	113,174.761	56,361.031
	State Highways, Spurs, Loops, Business Routes	12.048	29.488	4,441.749	823.544
	Farm or Ranch to Market Roads and Spurs	18.561	37.817	14,582.325	5,765.699
	Frontage Roads	60.971	121.942	4,217.281	124.772
	On-System Subtotal	175.899	467.216	719,227.108	325,922.803
	City Streets	22.901	45.802	458.020	14.657
	Certified County Roads	165.825	331.650	3,564.170	114.053
	Off-System Subtotal	188.726	377.452	4,022.190	128.710
	County Total	364.625	844.668	723,249.298	326,051.513

Mileage

by County by Highway System

County	Highway System	Centerline	Lane	DVM	TVM
Orange (181)					
	IH Highways	25.328	115.748	1,343,281.670	339,543.708
	State Highways, Spurs, Loops, Business Routes	55.055	175.819	613,145.575	65,988.927
	Farm or Ranch to Market Roads and Spurs	108.345	243.064	437,439.955	19,247.358
	Frontage Roads	45.688	91.376	87,890.720	2,811.274
	On-System Subtotal	234.416	626.007	2,481,757.920	427,591.268
	City Streets	325.243	650.486	223,417.654	7,149.365
	Certified County Roads	391.728	782.846	138,640.521	4,436.497
	Off-System Subtotal	716.971	1,433.332	362,058.175	11,585.862
	County Total	951.387	2,059.339	2,843,816.095	439,177.129

Mileage

by County by Highway System

County	Highway System	Centerline	Lane	DVM	TVM
Palo Pinto (182)					
	IH Highways	20.807	83.228	402,314.232	163,741.892
	US Highways	68.386	155.342	276,002.141	42,146.748
	State Highways, Spurs, Loops, Business Routes	93.939	188.254	109,927.898	23,626.194
	Farm or Ranch to Market Roads and Spurs	151.002	302.598	109,808.267	20,117.606
	Pass, Park and Recreation Roads	9.156	18.312	6,887.174	1,487.630
	Frontage Roads	41.614	83.228	5,991.057	195.484
	On-System Subtotal	384.904	830.962	910,930.769	251,315.555
	City Streets	164.261	332.866	48,800.051	1,559.339
	Certified County Roads	405.392	810.784	36,177.688	1,157.686
	Off-System Subtotal	569.653	1,143.650	84,977.739	2,717.025
	County Total	954.557	1,974.612	995,908.508	254,032.580

Mileage

by County by Highway System

County	Highway System	Centerline	Lane	DVM	TVM
Panola (183)					
	US Highways	65.116	240.878	581,383.005	171,034.148
	State Highways, Spurs, Loops, Business Routes	48.586	122.088	304,972.175	83,419.620
	Farm or Ranch to Market Roads and Spurs	208.692	417.384	211,683.460	24,536.620
	On-System Subtotal	322.394	780.350	1,098,038.640	278,990.388
	City Streets	66.428	132.856	14,658.118	469.060
	Certified County Roads	602.833	1,205.666	57,008.768	1,824.281
	Off-System Subtotal	669.261	1,338.522	71,666.886	2,293.340
	County Total	991.655	2,118.872	1,169,705.526	281,283.729

Mileage

by County by Highway System

Parker (184)

County	Highway System	Centerline	Lane	DVM	TVM
	IH Highways	34.213	155.002	1,353,701.530	393,120.699
	US Highways	27.799	111.496	421,709.280	27,811.049
	State Highways, Spurs, Loops, Business Routes	41.882	104.870	353,030.142	39,213.884
	Farm or Ranch to Market Roads and Spurs	195.797	408.423	675,085.317	97,447.868
	Pass, Park and Recreation Roads	0.743	1.486	201.353	43.492
	Frontage Roads	55.080	110.160	106,939.439	3,427.384
	On-System Subtotal	355.514	891.437	2,910,667.061	561,064.376
	City Streets	379.753	764.504	294,028.354	9,408.907
	Certified County Roads	1,207.019	2,414.038	379,484.895	12,232.280
	Off-System Subtotal	1,586.772	3,178.542	673,513.249	21,641.188
	County Total	1,942.286	4,069.979	3,584,180.310	582,705.563

Mileage

by County by Highway System

Parmer (185)

County	Highway System	Centerline	Lane	DVM	TVM
	US Highways	49.162	198.214	267,230.449	80,454.129
	State Highways, Spurs, Loops, Business Routes	59.271	123.730	78,055.073	28,140.438
	Farm or Ranch to Market Roads and Spurs	144.200	289.892	67,517.301	17,107.172
	Frontage Roads	1.194	2.388	6,538.230	2,177.569
	On-System Subtotal	253.827	614.224	419,341.053	127,879.307
	City Streets	49.441	98.882	671.110	21.476
	Certified County Roads	1,063.591	2,127.182	65,642.339	2,100.555
	Off-System Subtotal	1,113.032	2,226.064	66,313.449	2,122.030
	County Total	1,366.859	2,840.288	485,654.502	130,001.338

Mileage

by County by Highway System

County	Highway System	Centerline	Lane	DVM	TVM
Pecos (186)					
	IH Highways	100.301	401.204	493,699.370	171,150.468
	US Highways	197.397	422.180	240,685.812	61,440.287
	State Highways, Spurs, Loops, Business Routes	65.570	150.728	101,149.801	23,326.504
	Farm or Ranch to Market Roads and Spurs	205.784	414.337	152,999.208	63,137.440
	Frontage Roads	146.281	292.562	29,547.128	946.397
	On-System Subtotal	715.333	1,681.011	1,018,081.319	320,001.095
	City Streets	94.116	188.143	28,195.520	902.257
	Certified County Roads	526.854	1,050.788	51,861.540	1,659.569
	Off-System Subtotal	620.970	1,238.931	80,057.060	2,561.826
	County Total	1,336.303	2,919.942	1,098,138.379	322,562.921

Mileage

by County by Highway System

County	Highway System	Centerline	Lane	DVM	TVM
Polk (187)					
	US Highways	100.573	318.170	1,217,675.509	311,829.547
	State Highways, Spurs, Loops, Business Routes	29.638	77.524	115,081.638	18,567.827
	Farm or Ranch to Market Roads and Spurs	220.678	441.356	261,320.989	30,133.388
	Pass, Park and Recreation Roads	3.769	7.538	2,468.590	204.893
	Frontage Roads	8.225	16.450	39,765.381	1,272.112
	On-System Subtotal	362.883	861.038	1,636,312.107	362,007.768
	City Streets	102.214	204.428	19,420.400	621.453
	Certified County Roads	830.961	1,661.922	64,297.470	2,057.519
	Off-System Subtotal	933.175	1,866.350	83,717.870	2,678.972
	County Total	1,296.058	2,727.388	1,720,029.977	364,686.740

Mileage

by County by Highway System

County	Highway System	Centerline	Lane	DVM	TVM
Potter (188)					
	IH Highways	32.136	157.265	1,128,316.765	201,471.849
	US Highways	47.865	207.027	519,702.506	135,080.423
	State Highways, Spurs, Loops, Business Routes	79.102	236.935	414,073.074	69,209.536
	Farm or Ranch to Market Roads and Spurs	67.311	145.983	186,474.137	55,915.193
	Frontage Roads	77.627	155.254	122,663.026	3,918.775
	On-System Subtotal	304.041	902.464	2,371,229.508	465,595.775
	City Streets	613.314	1,336.681	819,323.251	26,335.837
	Certified County Roads	282.061	563.779	29,182.570	933.842
	Federal Roads	16.975	30.212	582.470	18.639
	Off-System Subtotal	912.350	1,930.672	849,088.291	27,288.318
	County Total	1,216.391	2,833.136	3,220,317.799	492,884.093

Mileage

by County by Highway System

County	Highway System	Centerline	Lane	DVM	TVM
Presidio (189)					
	US Highways	103.429	210.457	146,219.164	11,692.807
	State Highways, Spurs, Loops, Business Routes	11.241	22.482	14,883.968	657.984
	Farm or Ranch to Market Roads and Spurs	156.758	313.516	25,171.958	1,036.131
	On-System Subtotal	271.428	546.455	186,275.090	13,386.922
	City Streets	70.812	141.624	1,770.300	56.650
	Certified County Roads	178.416	356.832	5,003.410	160.109
	Off-System Subtotal	249.228	498.456	6,773.710	216.759
	County Total	520.656	1,044.911	193,048.800	13,603.680
Rains (190)					
	US Highways	20.814	43.228	106,948.966	11,122.692
	State Highways, Spurs, Loops, Business Routes	27.589	55.178	105,331.556	20,290.189
	Farm or Ranch to Market Roads and Spurs	85.650	171.300	63,716.790	4,651.326
	On-System Subtotal	134.053	269.706	275,997.312	36,064.207
	City Streets	26.433	52.866	2,600.235	83.208
	Certified County Roads	258.557	517.114	18,651.330	596.843
	Off-System Subtotal	284.990	569.980	21,251.565	680.050
	County Total	419.043	839.686	297,248.877	36,744.257

Mileage

by County by Highway System

Randall (191)

County	Highway System	Centerline	Lane	DVM	TVM
	IH Highways	33.112	140.762	692,330.378	108,859.311
	US Highways	35.311	141.244	207,153.145	53,678.570
	State Highways, Spurs, Loops, Business Routes	33.774	87.520	165,244.664	30,468.961
	Farm or Ranch to Market Roads and Spurs	169.411	349.066	169,722.109	35,241.773
	Pass, Park and Recreation Roads	10.239	20.900	3,957.525	391.795
	Frontage Roads	75.679	151.358	48,674.351	1,550.211
	On-System Subtotal	357.526	890.850	1,287,082.172	230,190.621
	City Streets	473.176	1,031.540	775,795.600	24,825.459
	Certified County Roads	787.873	1,575.746	102,035.083	3,265.123
	Federal Roads	6.225	12.450	529.125	16.932
	Off-System Subtotal	1,267.274	2,619.736	878,359.808	28,107.514
	County Total	1,624.800	3,510.586	2,165,441.980	258,298.135

Mileage

by County by Highway System

County	Highway System	Centerline	Lane	DVM	TVM
Reagan (192)					
	US Highways	30.409	62.990	201,828.586	29,396.593
	State Highways, Spurs, Loops, Business Routes	44.409	88.818	185,231.224	42,417.950
	Farm or Ranch to Market Roads and Spurs	83.787	167.574	112,223.221	30,524.716
	On-System Subtotal	158.605	319.382	499,283.031	102,339.260
	City Streets	27.262	54.524	1,335.980	42.751
	Certified County Roads	206.929	413.858	10,534.080	337.091
	Off-System Subtotal	234.191	468.382	11,870.060	379.842
	County Total	392.796	787.764	511,153.091	102,719.102
Real (193)					
	US Highways	34.809	69.618	55,283.538	9,232.351
	State Highways, Spurs, Loops, Business Routes	25.442	50.884	16,553.592	3,815.245
	Farm or Ranch to Market Roads and Spurs	87.787	175.574	32,986.898	2,786.818
	On-System Subtotal	148.038	296.076	104,824.028	15,834.414
	City Streets	12.291	24.582	536.440	17.166
	Certified County Roads	165.973	331.946	6,765.845	216.507
	Off-System Subtotal	178.264	356.528	7,302.285	233.673
	County Total	326.302	652.604	112,126.313	16,068.088

Mileage

by County by Highway System

County	Highway System	Centerline	Lane	DVM	TVM
Red River (194)					
	US Highways	49.545	100.830	204,618.220	43,017.675
	State Highways, Spurs, Loops, Business Routes	46.073	92.146	82,479.155	20,484.759
	Farm or Ranch to Market Roads and Spurs	279.533	559.066	73,031.131	14,383.847
	On-System Subtotal	375.151	752.042	360,128.506	77,886.281
	City Streets	75.330	150.660	2,259.900	72.317
	Certified County Roads	604.933	1,209.866	20,249.050	647.970
	Off-System Subtotal	680.263	1,360.526	22,508.950	720.286
	County Total	1,055.414	2,112.568	382,637.456	78,606.567

Mileage

by County by Highway System

County	Highway System	Centerline	Lane	DVM	TVM
Reeves (195)					
	IH Highways	88.792	355.168	528,149.833	220,345.981
	US Highways	77.580	159.608	391,804.377	155,539.061
	State Highways, Spurs, Loops, Business Routes	51.389	108.294	124,617.623	8,725.172
	Farm or Ranch to Market Roads and Spurs	160.618	323.770	148,341.347	43,680.883
	Pass, Park and Recreation Roads	0.277	0.774	94.905	5.220
	Frontage Roads	113.388	226.776	13,674.343	424.645
	On-System Subtotal	492.044	1,174.390	1,206,682.428	428,720.963
	City Streets	96.899	193.798	24,094.640	771.028
	Certified County Roads	579.943	1,159.886	32,960.637	1,054.740
	Off-System Subtotal	676.842	1,353.684	57,055.277	1,825.769
	County Total	1,168.886	2,528.074	1,263,737.705	430,546.731

Mileage

by County by Highway System

County	Highway System	Centerline	Lane	DVM	TVM
Refugio (196)					
	US Highways	45.860	164.308	502,435.921	177,224.543
	State Highways, Spurs, Loops, Business Routes	44.425	88.850	78,478.830	22,843.519
	Farm or Ranch to Market Roads and Spurs	103.704	208.770	95,904.471	7,249.634
	On-System Subtotal	193.989	461.928	676,819.222	207,317.695
	City Streets	54.990	109.980	915.300	29.290
	Certified County Roads	178.171	356.342	17,927.835	573.691
	Off-System Subtotal	233.161	466.322	18,843.135	602.980
	County Total	427.150	928.250	695,662.357	207,920.676
Roberts (197)					
	US Highways	14.043	30.272	30,929.621	10,794.438
	State Highways, Spurs, Loops, Business Routes	32.397	64.794	67,102.493	36,570.859
	Farm or Ranch to Market Roads and Spurs	73.987	147.974	28,222.378	4,533.167
	On-System Subtotal	120.427	243.040	126,254.492	51,898.463
	City Streets	7.352	14.704	14.704	0.471
	Certified County Roads	237.954	475.908	8,861.868	283.580
	Off-System Subtotal	245.306	490.612	8,876.572	284.050
	County Total	365.733	733.652	135,131.064	52,182.513

Mileage

by County by Highway System

County	Highway System	Centerline	Lane	DVM	TVM
Robertson (198)					
	US Highways	46.015	124.458	430,018.024	96,443.218
	State Highways, Spurs, Loops, Business Routes	34.464	107.050	230,061.185	83,224.675
	Farm or Ranch to Market Roads and Spurs	213.738	427.476	155,413.474	16,313.581
	Frontage Roads	0.081	0.162	41.553	1.330
	On-System Subtotal	294.298	659.146	815,534.236	195,982.805
	City Streets	96.266	192.532	16,021.140	512.676
	Certified County Roads	523.199	1,046.398	49,306.845	1,577.819
	Off-System Subtotal	619.465	1,238.930	65,327.985	2,090.496
	County Total	913.763	1,898.076	880,862.221	198,073.300

Mileage

by County by Highway System

County	Highway System	Centerline	Lane	DVM	TVM
Rockwall (199)					
	IH Highways	14.993	68.640	860,188.049	114,405.011
	State Highways, Spurs, Loops, Business Routes	36.716	92.172	452,105.131	54,759.080
	Farm or Ranch to Market Roads and Spurs	65.666	135.820	290,626.810	20,647.498
	Frontage Roads	24.868	49.736	101,851.576	3,259.250
	On-System Subtotal	142.243	346.368	1,704,771.566	193,070.839
	City Streets	360.627	745.240	225,945.020	7,233.669
	Certified County Roads	97.169	194.338	24,584.183	786.694
	Off-System Subtotal	457.796	939.578	250,529.203	8,020.363
	County Total	600.039	1,285.946	1,955,300.769	201,091.202

Mileage

by County by Highway System

County	Highway System	Centerline	Lane	DVM	TVM
Runnels (200)					
	US Highways	75.060	199.115	244,083.110	42,604.686
	State Highways, Spurs, Loops, Business Routes	54.555	109.609	69,954.276	18,418.579
	Farm or Ranch to Market Roads and Spurs	201.673	403.346	38,744.924	7,048.638
	Frontage Roads	11.463	22.926	1,158.336	34.042
	On-System Subtotal	342.751	734.996	353,940.646	68,105.945
	City Streets	90.695	181.390	1,277.450	40.878
	Certified County Roads	791.231	1,582.462	14,800.930	473.630
	Off-System Subtotal	881.926	1,763.852	16,078.380	514.508
	County Total	1,224.677	2,498.848	370,019.026	68,620.454

Mileage

by County by Highway System

County	Highway System	Centerline	Lane	DVM	TVM
Rusk (201)					
	US Highways	97.547	284.796	606,992.231	160,653.613
	State Highways, Spurs, Loops, Business Routes	116.932	285.014	491,873.281	115,260.367
	Farm or Ranch to Market Roads and Spurs	307.147	614.738	246,935.902	23,925.287
	On-System Subtotal	521.626	1,184.548	1,345,801.414	299,839.267
	City Streets	163.734	327.468	74,882.903	2,396.253
	Certified County Roads	976.447	1,952.894	116,612.523	3,731.601
	Off-System Subtotal	1,140.181	2,280.362	191,495.426	6,127.854
	County Total	1,661.807	3,464.910	1,537,296.840	305,967.121

Mileage

by County by Highway System

County	Highway System	Centerline	Lane	DVM	TVM
Sabine (202)					
	US Highways	15.806	31.848	55,529.392	14,994.222
	State Highways, Spurs, Loops, Business Routes	83.252	173.591	130,983.899	19,566.786
	Farm or Ranch to Market Roads and Spurs	139.100	278.200	98,974.324	13,603.583
	On-System Subtotal	238.158	483.639	285,487.615	48,164.591
	City Streets	21.308	42.616	639.240	20.456
	Certified County Roads	360.876	721.752	17,537.075	561.186
	Federal Roads	138.341	276.682	7,146.795	228.697
	Off-System Subtotal	520.525	1,041.050	25,323.110	810.340
	County Total	758.683	1,524.689	310,810.725	48,974.931

Mileage

by County by Highway System

County	Highway System	Centerline	Lane	DVM	TVM
San Augustine (203)					
	US Highways	20.447	48.314	67,475.843	18,151.002
	State Highways, Spurs, Loops, Business Routes	73.135	152.342	129,571.303	18,740.210
	Farm or Ranch to Market Roads and Spurs	169.553	339.106	65,979.663	4,817.275
	On-System Subtotal	263.135	539.762	263,026.809	41,708.487
	City Streets	22.307	44.614	892.280	28.553
	Certified County Roads	315.806	631.612	14,785.375	473.132
	Federal Roads	92.740	185.480	4,994.980	159.839
	Off-System Subtotal	430.853	861.706	20,672.635	661.524
	County Total	693.988	1,401.468	283,699.444	42,370.011

Mileage

by County by Highway System

San Jacinto (204)

County	Highway System	Centerline	Lane	DVM	TVM
	US Highways	26.177	94.413	351,783.139	101,120.028
	State Highways, Spurs, Loops, Business Routes	45.036	93.633	130,784.015	13,188.684
	Farm or Ranch to Market Roads and Spurs	161.948	324.432	190,564.475	17,694.775
	Pass, Park and Recreation Roads	1.124	2.248	119.144	3.217
	Frontage Roads	6.530	13.060	10,744.715	344.178
	On-System Subtotal	240.815	527.786	683,995.488	132,350.881
	City Streets	46.236	92.472	3,236.520	103.569
	Certified County Roads	479.541	959.826	57,487.685	1,839.606
	Federal Roads	37.731	75.462	3,155.025	100.961
	Off-System Subtotal	563.508	1,127.760	63,879.230	2,044.135
	County Total	804.323	1,655.546	747,874.718	134,395.016

Mileage

by County by Highway System

County	Highway System	Centerline	Lane	DVM	TVM
San Patricio (205)					
	IH Highways	22.747	92.310	531,499.653	139,783.670
	US Highways	50.498	205.784	705,943.520	125,586.025
	State Highways, Spurs, Loops, Business Routes	87.085	241.569	504,559.614	85,534.603
	Farm or Ranch to Market Roads and Spurs	155.252	331.551	247,682.837	18,852.070
	Pass, Park and Recreation Roads	3.392	6.864	1,712.347	157.536
	Frontage Roads	54.487	110.365	40,286.401	1,293.168
	On-System Subtotal	373.461	988.443	2,031,684.372	371,207.072
	City Streets	314.609	634.072	148,625.480	4,756.015
	Certified County Roads	602.876	1,205.752	89,679.800	2,869.754
	Off-System Subtotal	917.485	1,839.824	238,305.280	7,625.769
	County Total	1,290.946	2,828.267	2,269,989.652	378,832.841

Mileage

by County by Highway System

County	Highway System	Centerline	Lane	DVM	TVM
San Saba (206)					
	US Highways	33.140	66.280	58,535.959	9,014.538
	State Highways, Spurs, Loops, Business Routes	35.351	74.148	47,634.497	6,916.543
	Farm or Ranch to Market Roads and Spurs	147.733	295.466	29,031.985	3,712.261
	On-System Subtotal	216.224	435.894	135,202.441	19,643.341
	City Streets	39.178	78.356	1,129.720	36.151
	Certified County Roads	559.687	1,119.374	19,164.494	613.264
	Off-System Subtotal	598.865	1,197.730	20,294.214	649.415
	County Total	815.089	1,633.624	155,496.655	20,292.756
Schleicher (207)					
	US Highways	79.537	162.904	126,161.823	26,607.282
	Farm or Ranch to Market Roads and Spurs	98.798	198.112	20,493.927	1,642.280
	On-System Subtotal	178.335	361.016	146,655.750	28,249.561
	City Streets	23.334	46.668	466.680	14.934
	Certified County Roads	214.385	428.770	7,861.100	251.555
	Off-System Subtotal	237.719	475.438	8,327.780	266.489
	County Total	416.054	836.454	154,983.530	28,516.050

Mileage

by County by Highway System

County	Highway System	Centerline	Lane	DVM	TVM
Scurry (208)					
	US Highways	71.472	232.148	453,919.937	132,599.812
	State Highways, Spurs, Loops, Business Routes	56.145	123.086	125,328.325	23,053.316
	Farm or Ranch to Market Roads and Spurs	155.201	316.198	71,979.063	15,485.365
	Frontage Roads	7.102	14.204	5,624.082	179.383
	On-System Subtotal	289.920	685.636	656,851.407	171,317.875
	City Streets	111.560	226.790	37,674.080	1,205.571
	Certified County Roads	628.080	1,256.160	39,027.600	1,248.883
	Off-System Subtotal	739.640	1,482.950	76,701.680	2,454.454
	County Total	1,029.560	2,168.586	733,553.087	173,772.329

Mileage

by County by Highway System

County	Highway System	Centerline	Lane	DVM	TVM
Shackelford (209)					
	US Highways	66.285	139.456	86,438.275	19,430.831
	State Highways, Spurs, Loops, Business Routes	37.925	76.124	55,506.432	7,640.353
	Farm or Ranch to Market Roads and Spurs	68.940	138.016	10,764.186	392.111
	Pass, Park and Recreation Roads	1.677	3.354	73.380	5.870
	On-System Subtotal	174.827	356.950	152,782.273	27,469.165
	City Streets	27.479	54.958	889.800	28.474
	Certified County Roads	244.185	488.370	6,556.980	209.823
	Off-System Subtotal	271.664	543.328	7,446.780	238.297
	County Total	446.491	900.278	160,229.053	27,707.462

Mileage

by County by Highway System

County	Highway System	Centerline	Lane	DVM	TVM
Shelby (210)					
	US Highways	61.442	190.792	349,380.716	86,397.349
	State Highways, Spurs, Loops, Business Routes	84.511	216.642	284,660.000	48,934.066
	Farm or Ranch to Market Roads and Spurs	235.110	470.220	133,489.353	8,587.709
	On-System Subtotal	381.063	877.654	767,530.069	143,919.124
	City Streets	84.768	169.536	8,752.420	280.077
	Certified County Roads	746.714	1,493.428	36,902.036	1,180.865
	Federal Roads	113.915	227.830	7,423.235	237.544
	Off-System Subtotal	945.397	1,890.794	53,077.691	1,698.486
	County Total	1,326.460	2,768.448	820,607.760	145,617.610

Mileage

by County by Highway System

County	Highway System	Centerline	Lane	DVM	TVM
Sherman (211)					
	US Highways	53.712	147.152	190,679.250	112,144.693
	State Highways, Spurs, Loops, Business Routes	25.774	51.548	10,730.040	2,274.768
	Farm or Ranch to Market Roads and Spurs	115.393	230.786	36,056.636	13,765.115
	On-System Subtotal	194.879	429.486	237,465.926	128,184.577
	City Streets	26.798	53.596	535.960	17.151
	Certified County Roads	433.119	866.238	20,076.295	642.441
	Off-System Subtotal	459.917	919.834	20,612.255	659.592
	County Total	654.796	1,349.320	258,078.181	128,844.169

Mileage

by County by Highway System

Smith (212)

County	Highway System	Centerline	Lane	DVM	TVM
	IH Highways	36.130	144.520	1,144,396.635	417,253.886
	US Highways	60.815	239.120	921,970.135	69,324.029
	State Highways, Spurs, Loops, Business Routes	172.578	546.016	1,934,285.879	272,947.823
	Farm or Ranch to Market Roads and Spurs	299.219	630.593	868,648.576	30,377.936
	Pass, Park and Recreation Roads	3.815	7.782	850.699	352.189
	Frontage Roads	18.003	36.006	13,079.801	416.422
	On-System Subtotal	590.560	1,604.037	4,883,231.725	790,672.285
	City Streets	682.883	1,410.582	668,699.231	21,398.375
	Certified County Roads	1,152.961	2,307.744	462,606.604	14,803.411
	Non-TxDOT Toll Roads	25.406	50.812	107,003.204	9,809.433
	Off-System Subtotal	1,861.250	3,769.138	1,238,309.039	46,011.219
	County Total	2,451.810	5,373.175	6,121,540.764	836,683.504

Mileage

by County by Highway System

County	Highway System	Centerline	Lane	DVM	TVM
Somervell (213)					
	US Highways	20.164	54.748	125,652.632	15,495.921
	State Highways, Spurs, Loops, Business Routes	12.322	24.644	49,693.757	8,348.551
	Farm or Ranch to Market Roads and Spurs	57.971	115.942	46,965.310	10,144.507
	Pass, Park and Recreation Roads	1.409	2.818	281.800	60.869
	On-System Subtotal	91.866	198.152	222,593.499	34,049.848
	City Streets	23.909	47.818	4,227.709	135.287
	Certified County Roads	149.077	298.154	25,120.020	803.841
	Off-System Subtotal	172.986	345.972	29,347.729	939.127
	County Total	264.852	544.124	251,941.228	34,988.975

Mileage

by County by Highway System

Starr (214)

County	Highway System	Centerline	Lane	DVM	TVM
	US Highways	46.605	154.444	677,892.795	67,545.516
	State Highways, Spurs, Loops, Business Routes	0.050	0.100	77.900	8.803
	Farm or Ranch to Market Roads and Spurs	180.699	365.178	269,858.886	44,151.929
	Pass, Park and Recreation Roads	2.455	4.910	603.930	56.769
	Frontage Roads	3.084	6.168	289.896	9.277
	On-System Subtotal	232.893	530.800	948,723.407	111,772.293
	City Streets	112.411	225.366	86,750.222	2,740.152
	Certified County Roads	437.186	874.372	61,749.429	2,068.037
	Non-TxDOT Toll Roads	0.412	1.176	773.594	24.949
	Federal Roads	2.250	3.755	191.250	6.120
	Off-System Subtotal	552.259	1,104.669	149,464.495	4,839.258
	County Total	785.152	1,635.469	1,098,187.902	116,611.551

Mileage

by County by Highway System

County	Highway System	Centerline	Lane	DVM	TVM
Stephens (215)					
	US Highways	64.725	155.622	146,689.294	32,500.028
	State Highways, Spurs, Loops, Business Routes	19.348	38.696	28,666.369	2,955.430
	Farm or Ranch to Market Roads and Spurs	168.682	337.463	41,091.082	6,149.669
	Pass, Park and Recreation Roads	14.390	28.780	3,160.834	682.740
	On-System Subtotal	267.145	560.561	219,607.579	42,287.867
	City Streets	56.884	113.768	17,818.099	569.510
	Certified County Roads	349.897	699.794	15,049.300	481.578
	Off-System Subtotal	406.781	813.562	32,867.399	1,051.087
	County Total	673.926	1,374.123	252,474.978	43,338.954

Mileage

by County by Highway System

County	Highway System	Centerline	Lane	DVM	TVM
Sterling (216)					
	US Highways	31.816	125.942	192,182.381	34,976.894
	State Highways, Spurs, Loops, Business Routes	63.751	130.451	117,239.526	37,002.966
	Farm or Ranch to Market Roads and Spurs	12.847	25.694	7,173.898	746.085
	On-System Subtotal	108.414	282.087	316,595.805	72,725.946
	City Streets	17.519	35.038	737.400	23.597
	Certified County Roads	49.714	99.428	2,130.160	68.165
	Off-System Subtotal	67.233	134.466	2,867.560	91.762
	County Total	175.647	416.553	319,463.365	72,817.708
Stonewall (217)					
	US Highways	64.055	130.546	72,863.975	17,515.652
	State Highways, Spurs, Loops, Business Routes	6.054	12.108	2,507.422	241.138
	Farm or Ranch to Market Roads and Spurs	93.368	186.736	14,007.150	3,505.726
	On-System Subtotal	163.477	329.390	89,378.547	21,262.516
	City Streets	16.832	33.664	336.640	10.772
	Certified County Roads	330.068	660.136	6,697.340	214.315
	Off-System Subtotal	346.900	693.800	7,033.980	225.087
	County Total	510.377	1,023.190	96,412.527	21,487.604

Mileage

by County by Highway System

County	Highway System	Centerline	Lane	DVM	TVM
Sutton (218)					
	IH Highways	53.733	214.932	389,531.559	185,806.554
	US Highways	31.456	63.488	72,611.115	16,247.504
	State Highways, Spurs, Loops, Business Routes	4.917	10.004	5,453.186	665.289
	Farm or Ranch to Market Roads and Spurs	126.554	254.083	24,981.913	2,353.922
	Frontage Roads	24.213	48.426	3,791.030	117.173
	On-System Subtotal	240.873	590.933	496,368.803	205,190.441
	City Streets	23.470	46.940	1,173.500	37.552
	Certified County Roads	178.445	356.890	18,476.389	591.244
	Off-System Subtotal	201.915	403.830	19,649.889	628.796
	County Total	442.788	994.763	516,018.692	205,819.237

Mileage

by County by Highway System

County	Highway System	Centerline	Lane	DVM	TVM
Swisher (219)					
	IH Highways	31.404	125.616	253,009.981	60,194.744
	US Highways	18.755	73.442	24,129.345	3,788.307
	State Highways, Spurs, Loops, Business Routes	33.133	70.512	28,173.270	6,652.093
	Farm or Ranch to Market Roads and Spurs	203.861	410.320	38,462.782	9,863.137
	Frontage Roads	62.332	124.664	3,356.952	87.136
	On-System Subtotal	349.485	804.554	347,132.330	80,585.418
	City Streets	59.871	119.742	805.620	25.780
	Certified County Roads	939.647	1,879.294	52,695.502	1,686.256
	Off-System Subtotal	999.518	1,999.036	53,501.122	1,712.036
	County Total	1,349.003	2,803.590	400,633.452	82,297.454

Mileage

by County by Highway System

Tarrant (220)

County	Highway System	Centerline	Lane	DVM	TVM
	IH Highways	128.101	803.586	14,136,593.574	1,383,019.316
	US Highways	56.909	258.794	2,000,384.956	256,421.358
	State Highways, Spurs, Loops, Business Routes	211.498	1,013.085	9,931,199.754	591,920.207
	Farm or Ranch to Market Roads and Spurs	130.288	459.947	2,536,664.160	144,310.756
	Pass, Park and Recreation Roads	4.602	27.092	93,561.698	2,526.166
	Frontage Roads	339.062	757.535	1,541,957.909	48,917.610
	On-System Subtotal	870.460	3,320.039	30,240,362.051	2,427,115.413
	City Streets	7,111.453	15,644.164	14,554,419.620	478,400.995
	Certified County Roads	395.545	791.090	363,871.058	11,684.774
	Non-TxDOT Toll Roads	5.587	34.254	182,685.147	7,371.086
	Federal Roads	61.553	123.106	6,779.759	216.952
	Off-System Subtotal	7,574.138	16,592.614	15,107,755.584	497,673.808
	County Total	8,444.598	19,912.653	45,348,117.635	2,924,789.220

Mileage

by County by Highway System

County	Highway System	Centerline	Lane	DVM	TVM
Taylor (221)					
	IH Highways	32.347	129.388	803,204.860	269,385.997
	US Highways	84.382	253.485	629,441.407	84,353.186
	State Highways, Spurs, Loops, Business Routes	51.726	174.587	426,378.668	58,289.877
	Farm or Ranch to Market Roads and Spurs	210.082	441.742	264,049.391	49,584.528
	Pass, Park and Recreation Roads	0.640	1.280	106.240	22.948
	Frontage Roads	104.888	210.405	198,693.930	6,369.006
	On-System Subtotal	484.065	1,210.887	2,321,874.496	468,005.541
	City Streets	681.303	1,472.016	805,283.890	25,769.084
	Certified County Roads	675.763	1,351.526	67,454.350	2,158.539
	Off-System Subtotal	1,357.066	2,823.542	872,738.240	27,927.624
	County Total	1,841.131	4,034.429	3,194,612.736	495,933.165

Mileage

by County by Highway System

County	Highway System	Centerline	Lane	DVM	TVM
Terrell (222)					
	US Highways	68.341	157.086	71,799.779	32,712.101
	State Highways, Spurs, Loops, Business Routes	52.861	107.060	4,907.998	510.432
	Farm or Ranch to Market Roads and Spurs	54.864	109.728	5,803.567	603.571
	On-System Subtotal	176.066	373.874	82,511.344	33,826.103
	Certified County Roads	64.922	129.246	2,141.405	68.525
	Off-System Subtotal	64.922	129.246	2,141.405	68.525
	County Total	240.988	503.120	84,652.749	33,894.628
Terry (223)					
	US Highways	81.523	240.414	391,487.043	71,476.933
	State Highways, Spurs, Loops, Business Routes	21.053	42.106	40,086.892	7,511.146
	Farm or Ranch to Market Roads and Spurs	172.797	345.594	46,007.485	8,091.054
	Frontage Roads	4.188	8.376	684.951	21.436
	On-System Subtotal	279.561	636.490	478,266.371	87,100.569
	City Streets	90.145	181.930	32,767.070	1,048.546
	Certified County Roads	964.973	1,929.946	63,699.765	2,038.392
	Off-System Subtotal	1,055.118	2,111.876	96,466.835	3,086.939
	County Total	1,334.679	2,748.366	574,733.206	90,187.507

Mileage

by County by Highway System

Throckmorton (224)

County	Highway System	Centerline	Lane	DVM	TVM
	US Highways	75.063	154.128	58,371.000	10,066.256
	State Highways, Spurs, Loops, Business Routes	28.712	57.424	10,715.680	1,727.360
	Farm or Ranch to Market Roads and Spurs	65.857	131.714	6,492.183	1,830.796
	On-System Subtotal	169.632	343.266	75,578.863	13,624.411
	City Streets	18.970	37.940	189.700	6.070
	Certified County Roads	309.443	618.886	5,679.800	181.754
	Off-System Subtotal	328.413	656.826	5,869.500	187.824
	County Total	498.045	1,000.092	81,448.363	13,812.235

Mileage

by County by Highway System

County	Highway System	Centerline	Lane	DVM	TVM
Titus (225)					
	IH Highways	20.647	82.588	399,671.626	115,896.505
	US Highways	42.979	133.152	249,141.462	45,112.352
	State Highways, Spurs, Loops, Business Routes	25.370	83.453	224,720.476	34,534.734
	Farm or Ranch to Market Roads and Spurs	113.582	227.219	125,106.510	14,588.664
	Frontage Roads	22.733	45.466	21,053.654	355.852
	On-System Subtotal	225.311	571.878	1,019,693.728	210,488.107
	City Streets	116.198	233.185	52,516.942	1,680.542
	Certified County Roads	424.103	845.826	66,394.475	2,124.623
	Off-System Subtotal	540.301	1,079.011	118,911.417	3,805.165
	County Total	765.612	1,650.889	1,138,605.145	214,293.272

Mileage

by County by Highway System

County	Highway System	Centerline	Lane	DVM	TVM
Tom Green (226)					
	US Highways	120.653	401.392	1,095,856.947	145,297.618
	State Highways, Spurs, Loops, Business Routes	42.337	132.956	321,963.491	35,836.241
	Farm or Ranch to Market Roads and Spurs	190.051	424.198	279,537.429	17,461.660
	Frontage Roads	41.472	83.524	142,695.985	4,220.096
	On-System Subtotal	394.513	1,042.070	1,840,053.852	202,815.615
	City Streets	552.921	1,170.162	797,192.426	25,510.158
	Certified County Roads	627.534	1,255.068	81,702.100	2,614.467
	Federal Roads	36.061	72.122	3,065.185	98.086
	Off-System Subtotal	1,216.516	2,497.352	881,959.711	28,222.711
	County Total	1,611.029	3,539.422	2,722,013.563	231,038.326

Mileage

by County by Highway System

County	Highway System	Centerline	Lane	DVM	TVM
Travis (227)					
	IH Highways	28.383	180.594	4,129,693.898	527,891.663
	US Highways	60.145	289.514	2,897,077.969	178,994.435
	State Highways, Spurs, Loops, Business Routes	145.187	646.865	5,276,472.301	309,839.653
	Farm or Ranch to Market Roads and Spurs	188.861	563.522	2,882,191.383	151,403.020
	Frontage Roads	192.752	468.897	2,312,610.194	73,871.140
	On-System Subtotal	615.328	2,149.392	17,498,045.745	1,241,999.911
	City Streets	2,976.401	6,540.195	6,856,201.905	219,398.461
	Certified County Roads	1,251.429	2,544.646	1,073,061.775	34,337.977
	Federal Roads	1.985	1.985	168.725	5.399
	Off-System Subtotal	4,229.815	9,086.826	7,929,432.405	253,741.837
	County Total	4,845.143	11,236.218	25,427,478.150	1,495,741.748

Mileage

by County by Highway System

County	Highway System	Centerline	Lane	DVM	TVM
Trinity (228)					
	US Highways	21.116	42.232	54,055.362	16,331.865
	State Highways, Spurs, Loops, Business Routes	55.229	124.483	178,112.436	32,851.498
	Farm or Ranch to Market Roads and Spurs	138.105	276.210	100,535.717	8,035.186
	On-System Subtotal	214.450	442.925	332,703.515	57,218.549
	City Streets	35.121	70.242	1,053.630	33.716
	Certified County Roads	379.179	758.358	18,310.725	585.943
	Federal Roads	90.731	181.462	3,560.295	113.929
	Off-System Subtotal	505.031	1,010.062	22,924.650	733.589
	County Total	719.481	1,452.987	355,628.165	57,952.137

Mileage

by County by Highway System

County	Highway System	Centerline	Lane	DVM	TVM
Tyler (229)					
	US Highways	79.553	176.378	341,723.001	55,970.837
	Farm or Ranch to Market Roads and Spurs	159.803	321.728	149,072.332	21,404.790
	Pass, Park and Recreation Roads	11.179	22.358	9,561.121	1,701.880
	On-System Subtotal	250.535	520.464	500,356.454	79,077.507
	City Streets	77.641	155.282	10,170.971	325.471
	Certified County Roads	549.190	1,098.380	71,173.620	2,277.556
	Federal Roads	6.244	12.488	530.740	16.984
	Off-System Subtotal	633.075	1,266.150	81,875.331	2,620.011
	County Total	883.610	1,786.614	582,231.785	81,697.518

Mileage

by County by Highway System

County	Highway System	Centerline	Lane	DVM	TVM
Upshur (230)					
	US Highways	54.599	197.461	422,900.020	58,701.204
	State Highways, Spurs, Loops, Business Routes	71.971	183.704	345,123.402	42,505.470
	Farm or Ranch to Market Roads and Spurs	206.356	412.712	164,491.150	16,733.407
	On-System Subtotal	332.926	793.877	932,514.572	117,940.081
	City Streets	100.778	201.556	17,923.598	573.555
	Certified County Roads	668.234	1,336.468	82,950.388	2,654.412
	Federal Roads	0.961	1.922	81.685	2.614
	Off-System Subtotal	769.973	1,539.946	100,955.671	3,230.581
	County Total	1,102.899	2,333.823	1,033,470.243	121,170.663

Mileage

by County by Highway System

County	Highway System	Centerline	Lane	DVM	TVM
Upton (231)					
	US Highways	39.876	89.358	100,980.121	20,013.281
	State Highways, Spurs, Loops, Business Routes	67.976	135.952	281,007.451	96,064.128
	Farm or Ranch to Market Roads and Spurs	82.016	166.114	93,565.239	48,612.444
	On-System Subtotal	189.868	391.424	475,552.811	164,689.854
	City Streets	42.646	85.292	5,970.440	191.054
	Certified County Roads	132.187	264.374	16,672.807	533.530
	Off-System Subtotal	174.833	349.666	22,643.247	724.584
	County Total	364.701	741.090	498,196.058	165,414.438

Mileage

by County by Highway System

County	Highway System	Centerline	Lane	DVM	TVM
Uvalde (232)					
	US Highways	87.351	243.297	503,630.389	98,268.867
	State Highways, Spurs, Loops, Business Routes	55.493	110.986	74,022.024	17,628.907
	Farm or Ranch to Market Roads and Spurs	190.562	385.898	162,470.384	26,953.582
	Pass, Park and Recreation Roads	9.675	19.834	6,071.790	570.748
	On-System Subtotal	343.081	760.015	746,194.587	143,422.104
	City Streets	93.461	186.819	48,687.550	1,558.002
	Certified County Roads	329.427	658.799	30,248.515	967.952
	Off-System Subtotal	422.888	845.618	78,936.065	2,525.954
	County Total	765.969	1,605.633	825,130.652	145,948.058

Mileage

by County by Highway System

County	Highway System	Centerline	Lane	DVM	TVM
Val Verde (233)					
	US Highways	160.083	405.035	381,081.387	65,912.450
	State Highways, Spurs, Loops, Business Routes	73.859	152.378	53,291.388	6,123.894
	Farm or Ranch to Market Roads and Spurs	83.017	166.034	6,551.681	492.660
	Pass, Park and Recreation Roads	7.649	15.298	1,319.092	137.186
	On-System Subtotal	324.608	738.745	442,243.548	72,666.190
	City Streets	198.569	401.604	143,939.550	4,606.066
	Certified County Roads	320.721	641.442	46,509.050	1,488.290
	Non-TxDOT Toll Roads	0.668	2.672	2,752.828	225.732
	Federal Roads	25.358	50.716	2,508.455	80.271
	Off-System Subtotal	545.316	1,096.434	195,709.883	6,400.358
	County Total	869.924	1,835.179	637,953.431	79,066.547

Mileage

by County by Highway System

County	Highway System	Centerline	Lane	DVM	TVM
Van Zandt (234)					
	IH Highways	30.135	120.540	1,038,162.335	339,479.084
	US Highways	28.514	112.688	155,177.736	20,080.338
	State Highways, Spurs, Loops, Business Routes	115.056	236.692	498,647.056	82,833.866
	Farm or Ranch to Market Roads and Spurs	297.865	596.562	327,361.646	29,535.869
	Frontage Roads	47.722	95.444	12,704.100	408.661
	On-System Subtotal	519.292	1,161.926	2,032,052.873	472,337.818
	City Streets	124.338	248.676	54,306.896	1,737.821
	Certified County Roads	1,057.396	2,114.165	150,459.307	4,814.698
	Off-System Subtotal	1,181.734	2,362.841	204,766.203	6,552.518
	County Total	1,701.026	3,524.767	2,236,819.076	478,890.336

Mileage

by County by Highway System

County	Highway System	Centerline	Lane	DVM	TVM
Victoria (235)					
	US Highways	104.253	407.198	1,380,656.407	291,202.191
	State Highways, Spurs, Loops, Business Routes	43.108	166.055	608,988.033	66,320.704
	Farm or Ranch to Market Roads and Spurs	130.483	267.872	195,520.533	34,535.792
	Frontage Roads	31.842	65.156	73,324.597	2,320.620
	On-System Subtotal	309.686	906.281	2,258,489.570	394,379.307
	City Streets	305.015	684.618	462,483.188	14,799.462
	Certified County Roads	619.178	1,238.356	118,483.667	3,791.477
	Off-System Subtotal	924.193	1,922.974	580,966.855	18,590.939
	County Total	1,233.879	2,829.255	2,839,456.425	412,970.247

Mileage

by County by Highway System

Walker (236)

County	Highway System	Centerline	Lane	DVM	TVM
	IH Highways	32.876	131.504	1,179,813.993	352,268.268
	US Highways	14.791	35.336	135,165.945	18,535.837
	State Highways, Spurs, Loops, Business Routes	79.354	202.356	503,992.460	65,380.987
	Farm or Ranch to Market Roads and Spurs	173.569	355.514	254,573.369	21,271.219
	Pass, Park and Recreation Roads	4.740	9.480	1,603.541	80.177
	Frontage Roads	40.507	78.980	101,636.025	3,245.155
	On-System Subtotal	345.837	813.170	2,176,785.333	460,781.643
	City Streets	157.054	323.336	130,346.794	4,173.617
	Certified County Roads	512.116	1,024.232	61,414.195	1,965.254
	Federal Roads	33.075	66.150	2,811.375	89.964
	Off-System Subtotal	702.245	1,413.718	194,572.364	6,228.836
	County Total	1,048.082	2,226.888	2,371,357.697	467,010.479

Mileage

by County by Highway System

Waller (237)

County	Highway System	Centerline	Lane	DVM	TVM
	IH Highways	11.095	55.408	572,234.073	199,137.457
	US Highways	25.540	86.148	509,681.060	79,605.291
	State Highways, Spurs, Loops, Business Routes	23.748	87.866	227,392.328	32,552.578
	Farm or Ranch to Market Roads and Spurs	163.394	331.652	416,933.868	68,139.475
	Frontage Roads	12.743	25.486	6,937.900	160.682
	On-System Subtotal	236.520	586.560	1,733,179.229	379,595.484
	City Streets	180.123	360.246	33,592.580	1,074.963
	Certified County Roads	502.104	1,004.208	143,033.882	4,577.084
	Off-System Subtotal	682.227	1,364.454	176,626.462	5,652.047
	County Total	918.747	1,951.014	1,909,805.691	385,247.530

Mileage

by County by Highway System

County	Highway System	Centerline	Lane	DVM	TVM
Ward (238)					
	IH Highways	40.517	162.068	405,676.509	92,088.568
	State Highways, Spurs, Loops, Business Routes	79.172	190.762	240,360.603	59,560.420
	Farm or Ranch to Market Roads and Spurs	108.489	216.978	121,255.877	37,945.665
	Pass, Park and Recreation Roads	1.673	3.346	113.764	6.257
	Frontage Roads	46.235	92.470	10,826.577	335.592
	On-System Subtotal	276.086	665.624	778,233.330	189,936.502
	City Streets	100.276	200.552	26,769.995	856.640
	Certified County Roads	231.696	463.392	32,762.415	1,048.397
	Off-System Subtotal	331.972	663.944	59,532.410	1,905.037
	County Total	608.058	1,329.568	837,765.740	191,841.539

Mileage

by County by Highway System

County	Highway System	Centerline	Lane	DVM	TVM
Washington (239)					
	US Highways	31.327	124.824	478,894.714	79,975.417
	State Highways, Spurs, Loops, Business Routes	49.709	141.857	325,759.639	58,894.148
	Farm or Ranch to Market Roads and Spurs	186.321	375.457	179,480.133	18,751.228
	Pass, Park and Recreation Roads	0.275	0.550	38.775	1.939
	Frontage Roads	8.993	17.243	39,604.171	1,565.981
	On-System Subtotal	276.625	659.931	1,023,777.432	159,188.713
	City Streets	95.519	191.416	52,687.130	1,685.988
	Certified County Roads	624.403	1,248.806	73,361.440	2,347.566
	Federal Roads	13.628	27.256	1,158.380	37.068
	Off-System Subtotal	733.550	1,467.478	127,206.950	4,070.622
	County Total	1,010.175	2,127.409	1,150,984.382	163,259.335

Mileage

by County by Highway System

Webb (240)

County	Highway System	Centerline	Lane	DVM	TVM
	IH Highways	39.707	175.577	1,018,520.878	296,856.579
	US Highways	104.191	288.429	892,524.212	163,000.313
	State Highways, Spurs, Loops, Business Routes	125.054	311.727	981,795.662	105,206.097
	Farm or Ranch to Market Roads and Spurs	97.567	243.854	356,056.867	33,485.051
	Frontage Roads	85.850	181.472	202,135.348	6,605.743
	On-System Subtotal	452.369	1,201.059	3,451,032.967	605,153.783
	City Streets	777.730	1,620.399	1,056,001.048	33,792.034
	Certified County Roads	358.287	716.574	67,678.075	2,165.698
	Non-TxDOT Toll Roads	1.466	8.449	14,341.864	8,722.767
	Off-System Subtotal	1,137.483	2,345.422	1,138,020.987	44,680.499
	County Total	1,589.852	3,546.481	4,589,053.954	649,834.281

Mileage

by County by Highway System

County	Highway System	Centerline	Lane	DVM	TVM
Wharton (241)					
	US Highways	50.358	178.894	943,889.309	35,618.858
	State Highways, Spurs, Loops, Business Routes	80.566	174.064	344,646.820	51,923.033
	Farm or Ranch to Market Roads and Spurs	258.013	519.080	332,044.184	15,903.522
	Frontage Roads	10.703	21.406	11,248.392	356.452
	On-System Subtotal	399.640	893.444	1,631,828.705	103,801.866
	City Streets	172.820	347.736	79,330.267	2,538.569
	Certified County Roads	919.033	1,838.066	104,668.827	3,349.402
	Off-System Subtotal	1,091.853	2,185.802	183,999.094	5,887.971
	County Total	1,491.493	3,079.246	1,815,827.799	109,689.837

Mileage

by County by Highway System

County	Highway System	Centerline	Lane	DVM	TVM
Wheeler (242)					
	IH Highways	30.562	122.248	355,859.036	182,199.826
	US Highways	31.985	72.580	118,957.309	30,833.468
	State Highways, Spurs, Loops, Business Routes	36.003	79.176	103,538.155	12,265.184
	Farm or Ranch to Market Roads and Spurs	141.729	283.458	61,717.373	8,226.592
	Frontage Roads	57.934	115.868	4,387.061	130.121
	On-System Subtotal	298.213	673.330	644,458.934	233,655.192
	City Streets	48.924	97.848	2,446.200	78.278
	Certified County Roads	581.055	1,162.110	38,229.341	1,223.339
	Off-System Subtotal	629.979	1,259.958	40,675.541	1,301.617
	County Total	928.192	1,933.288	685,134.475	234,956.810

Mileage

by County by Highway System

County	Highway System	Centerline	Lane	DVM	TVM
Wichita (243)					
	IH Highways	15.398	71.912	383,995.280	55,657.031
	US Highways	47.302	200.618	916,123.599	292,845.441
	State Highways, Spurs, Loops, Business Routes	129.135	345.121	379,777.275	64,230.734
	Farm or Ranch to Market Roads and Spurs	156.163	340.788	232,326.237	25,709.719
	Frontage Roads	86.526	179.038	156,738.832	5,005.439
	On-System Subtotal	434.524	1,137.477	2,068,961.223	443,448.363
	City Streets	665.311	1,411.036	659,438.000	21,102.016
	Certified County Roads	383.749	767.498	37,632.310	1,204.234
	Off-System Subtotal	1,049.060	2,178.534	697,070.310	22,306.250
	County Total	1,483.584	3,316.011	2,766,031.533	465,754.613

Mileage

by County by Highway System

County	Highway System	Centerline	Lane	DVM	TVM
Wilbarger (244)					
	US Highways	98.344	281.746	543,545.460	204,320.623
	State Highways, Spurs, Loops, Business Routes	12.597	37.326	26,612.707	4,413.250
	Farm or Ranch to Market Roads and Spurs	183.287	366.574	31,629.588	7,210.066
	Frontage Roads	16.647	33.294	11,473.952	364.608
	On-System Subtotal	310.875	718.940	613,261.707	216,308.546
	City Streets	93.073	186.146	45,910.860	1,469.148
	Certified County Roads	579.101	1,158.202	15,518.930	496.606
	Off-System Subtotal	672.174	1,344.348	61,429.790	1,965.753
	County Total	983.049	2,063.288	674,691.497	218,274.299

Mileage

by County by Highway System

Willacy (245)

County	Highway System	Centerline	Lane	DVM	TVM
	IH Highways	13.333	53.332	148,637.942	54,996.039
	US Highways	4.943	19.772	42,771.779	15,825.558
	State Highways, Spurs, Loops, Business Routes	52.498	106.192	108,860.051	31,633.780
	Farm or Ranch to Market Roads and Spurs	148.407	296.814	78,023.928	22,783.586
	Frontage Roads	20.989	41.978	21,483.817	688.581
	On-System Subtotal	240.170	518.088	399,777.517	125,927.544
	City Streets	60.896	121.792	36,894.447	1,195.751
	Certified County Roads	464.329	928.658	23,152.637	807.464
	Federal Roads	1.726	1.726	146.710	4.695
	Off-System Subtotal	526.951	1,052.176	60,193.794	2,007.909
	County Total	767.121	1,570.264	459,971.311	127,935.452

Mileage

by County by Highway System

Williamson (246)

County	Highway System	Centerline	Lane	DVM	TVM
	IH Highways	27.482	164.892	2,458,348.991	525,160.436
	US Highways	60.396	258.138	1,374,916.318	246,200.527
	State Highways, Spurs, Loops, Business Routes	122.760	420.147	1,472,509.976	208,995.768
	Farm or Ranch to Market Roads and Spurs	263.094	609.188	1,344,383.440	124,937.699
	Frontage Roads	97.035	219.478	927,138.321	29,672.460
	On-System Subtotal	570.767	1,671.843	7,577,297.046	1,134,966.890
	City Streets	1,310.760	2,819.058	1,557,011.920	49,824.381
	Certified County Roads	1,388.712	2,810.763	494,259.209	15,816.295
	Non-TxDOT Toll Roads	26.954	88.327	612,770.901	67,214.280
	Federal Roads	25.739	51.478	2,187.815	70.010
	Off-System Subtotal	2,752.165	5,769.626	2,666,229.845	132,924.966
	County Total	3,322.932	7,441.469	10,243,526.891	1,267,891.857

Mileage

by County by Highway System

County	Highway System	Centerline	Lane	DVM	TVM
Wilson (247)					
	US Highways	54.884	173.016	665,672.863	103,950.902
	State Highways, Spurs, Loops, Business Routes	69.002	155.912	359,875.687	77,248.508
	Farm or Ranch to Market Roads and Spurs	208.764	417.528	260,709.326	34,051.236
	On-System Subtotal	332.650	746.456	1,286,257.876	215,250.645
	City Streets	74.350	148.700	14,801.700	473.654
	Certified County Roads	784.642	1,569.284	59,391.455	1,900.527
	Off-System Subtotal	858.992	1,717.984	74,193.155	2,374.181
	County Total	1,191.642	2,464.440	1,360,451.031	217,624.826
Winkler (248)					
	State Highways, Spurs, Loops, Business Routes	95.045	212.782	402,637.659	109,784.448
	Farm or Ranch to Market Roads and Spurs	40.146	80.292	12,159.503	2,966.919
	On-System Subtotal	135.191	293.074	414,797.162	112,751.367
	City Streets	60.994	121.988	12,715.380	406.892
	Certified County Roads	138.394	276.788	22,340.045	714.881
	Off-System Subtotal	199.388	398.776	35,055.425	1,121.774
	County Total	334.579	691.850	449,852.587	113,873.141

Mileage

by County by Highway System

County	Highway System	Centerline	Lane	DVM	TVM
Wise (249)					
	US Highways	70.407	261.646	1,343,922.823	328,500.118
	State Highways, Spurs, Loops, Business Routes	64.267	151.926	385,876.955	87,096.574
	Farm or Ranch to Market Roads and Spurs	222.234	447.834	611,902.104	122,856.593
	Frontage Roads	24.814	49.628	17,756.340	585.547
	On-System Subtotal	381.722	911.034	2,359,458.222	539,038.833
	City Streets	198.422	403.524	46,562.264	1,489.992
	Certified County Roads	917.122	1,834.244	171,951.638	5,502.452
	Federal Roads	28.422	56.844	2,458.875	78.684
	Off-System Subtotal	1,143.966	2,294.612	220,972.777	7,071.129
	County Total	1,525.688	3,205.646	2,580,430.999	546,109.961

Mileage

by County by Highway System

County	Highway System	Centerline	Lane	DVM	TVM
Wood (250)					
	US Highways	42.560	143.176	219,646.187	24,419.862
	State Highways, Spurs, Loops, Business Routes	84.389	174.892	289,941.113	33,769.824
	Farm or Ranch to Market Roads and Spurs	290.807	587.453	303,453.683	16,898.227
	Frontage Roads	0.870	1.740	913.500	29.232
	On-System Subtotal	418.626	907.261	813,954.483	75,117.144
	City Streets	104.399	208.798	20,523.239	656.744
	Certified County Roads	774.842	1,550.050	93,740.145	2,999.685
	Off-System Subtotal	879.241	1,758.848	114,263.384	3,656.428
	County Total	1,297.867	2,666.109	928,217.867	78,773.573

Mileage

by County by Highway System

County	Highway System	Centerline	Lane	DVM	TVM
Yoakum (251)					
	US Highways	43.517	89.030	83,791.730	14,029.189
	State Highways, Spurs, Loops, Business Routes	43.866	99.422	107,637.657	18,910.314
	Farm or Ranch to Market Roads and Spurs	120.500	241.804	70,100.785	14,956.984
	On-System Subtotal	207.883	430.256	261,530.172	47,896.486
	City Streets	51.205	102.410	12,188.660	390.037
	Certified County Roads	490.996	982.563	49,469.950	1,583.038
	Off-System Subtotal	542.201	1,084.973	61,658.610	1,973.076
	County Total	750.084	1,515.229	323,188.782	49,869.562
Young (252)					
	US Highways	36.825	79.270	96,051.977	9,605.198
	State Highways, Spurs, Loops, Business Routes	106.140	227.904	202,147.058	40,889.412
	Farm or Ranch to Market Roads and Spurs	200.486	401.202	63,488.473	15,925.002
	On-System Subtotal	343.451	708.376	361,687.508	66,419.612
	City Streets	101.295	202.590	49,770.060	1,592.642
	Certified County Roads	562.249	1,124.498	20,104.730	643.351
	Off-System Subtotal	663.544	1,327.088	69,874.790	2,235.993
	County Total	1,006.995	2,035.464	431,562.298	68,655.605

Mileage

by County by Highway System

County	Highway System	Centerline	Lane	DVM	TVM
Zapata (253)					
	US Highways	55.576	143.070	268,525.370	55,316.226
	State Highways, Spurs, Loops, Business Routes	24.794	53.528	41,053.244	7,679.462
	Farm or Ranch to Market Roads and Spurs	37.787	75.822	18,779.193	2,195.128
	Pass, Park and Recreation Roads	0.804	1.608	36.180	3.401
	On-System Subtotal	118.961	274.028	328,393.987	65,194.217
	Certified County Roads	175.155	350.310	31,552.809	1,009.690
	Off-System Subtotal	175.155	350.310	31,552.809	1,009.690
	County Total	294.116	624.338	359,946.796	66,203.907
Zavala (254)					
	US Highways	75.647	156.254	317,633.795	85,483.683
	State Highways, Spurs, Loops, Business Routes	1.704	4.668	3,886.608	539.744
	Farm or Ranch to Market Roads and Spurs	188.283	381.488	130,400.209	35,466.418
	On-System Subtotal	265.634	542.410	451,920.612	121,489.845
	City Streets	37.582	77.978	16,082.920	514.653
	Certified County Roads	173.908	347.816	17,280.430	552.974
	Off-System Subtotal	211.490	425.794	33,363.350	1,067.627
	County Total	477.124	968.204	485,283.962	122,557.473

Mileage

by County by Highway System

County	Highway System	Centerline	Lane	DVM	TVM
Summary					
	IH Highways	3,416.971	16,375.824	167,083,704.950	29,803,567.730
	US Highways	11,904.810	35,326.087	104,644,770.685	17,764,380.531
	State Highways, Spurs, Loops, Business Routes	16,390.188	42,726.016	112,992,589.477	14,604,616.455
	Farm or Ranch to Market Roads and Spurs	40,910.436	84,925.350	69,154,237.124	7,978,427.754
	Pass, Park and Recreation Roads	347.659	771.055	706,312.346	53,545.531
	Frontage Roads	7,452.718	15,643.044	32,438,388.971	1,086,880.190
	On-System Subtotal	80,422.782	195,767.376	487,020,003.553	71,291,418.191
	City Streets	83,203.203	180,019.849	129,801,459.829	4,202,356.782
	Certified County Roads	146,961.026	295,112.070	32,024,401.624	1,026,069.871
	Non-TxDOT Toll Roads	370.718	1,650.422	16,667,050.121	711,371.582
	Federal Roads	2,637.784	5,173.039	209,325.269	6,698.409
	Off-System Subtotal	233,172.731	481,955.380	178,702,236.843	5,946,496.643
	State Grand Total	313,595.513	677,722.756	665,722,240.396	77,237,914.833

Mileage

by District by Functional System by Population Classification

District	Functional System	Centerline	Lane	DVM	TVM
Paris (1)					
	Interstate				
	Rural (<5,000)	60.300	241.200	1,634,685.185	400,438.085
	Small Urban (5,000-49,999)	13.600	54.400	376,453.008	103,468.671
	Subtotal	73.900	295.600	2,011,138.193	503,906.756
	Other Freeway-Expressway				
	Small Urban (5,000-49,999)	2.265	9.060	85,059.515	18,713.093
	Large Urban (50,000-199,999)	24.200	99.848	825,548.687	181,592.393
	Subtotal	26.465	108.908	910,608.202	200,305.486
	Principal Arterial				
	Rural (<5,000)	351.927	919.404	2,492,401.414	417,941.475
	Small Urban (5,000-49,999)	68.516	219.687	667,472.043	121,677.890
	Large Urban (50,000-199,999)	20.292	71.848	218,847.999	23,951.607
	Subtotal	440.735	1,210.939	3,378,721.456	563,570.972
	Minor Arterial				
	Rural (<5,000)	352.694	726.693	1,244,783.672	222,413.394
	Small Urban (5,000-49,999)	66.049	163.994	351,579.817	42,090.958
	Large Urban (50,000-199,999)	68.262	164.234	380,577.165	53,447.047
	Subtotal	487.005	1,054.921	1,976,940.654	317,951.399

Mileage

by District by Functional System by Population Classification

District	Functional System	Centerline	Lane	DVM	TVM
	Major Collector				
	Rural (<5,000)	1,677.159	3,357.429	1,339,207.368	162,220.022
	Small Urban (5,000-49,999)	128.044	259.942	273,694.889	16,946.969
	Large Urban (50,000-199,999)	90.929	183.337	163,876.855	6,575.349
	Subtotal	1,896.132	3,800.708	1,776,779.112	185,742.340
	Minor Collector				
	Rural (<5,000)	625.468	1,250.936	177,915.096	20,403.451
	Small Urban (5,000-49,999)	7.187	14.374	7,808.140	249.860
	Subtotal	632.655	1,265.310	185,723.236	20,653.311
	Local				
	Rural (<5,000)	6,801.360	13,601.374	427,891.568	13,889.328
	Small Urban (5,000-49,999)	599.989	1,199.978	132,654.367	4,391.039
	Large Urban (50,000-199,999)	406.655	813.310	75,391.125	2,412.516
	Subtotal	7,808.004	15,614.662	635,937.060	20,692.883
	District Total	11,364.896	23,351.048	10,875,847.913	1,812,823.148

Mileage

by District by Functional System by Population Classification

District	Functional System	Centerline	Lane	DVM	TVM
Fort Worth (2)					
	Interstate				
	Rural (<5,000)	57.741	230.964	1,327,973.394	490,873.972
	Small Urban (5,000-49,999)	14.713	68.520	762,264.679	207,142.057
	Urbanized (200,000+)	139.541	857.828	14,677,107.486	1,516,611.707
	Subtotal	211.995	1,157.312	16,767,345.559	2,214,627.736
	Other Freeway-Expressway				
	Small Urban (5,000-49,999)	11.880	42.464	156,600.649	31,891.748
	Urbanized (200,000+)	105.782	562.030	8,530,913.217	661,803.080
	Subtotal	117.662	604.494	8,687,513.866	693,694.829
	Principal Arterial				
	Rural (<5,000)	321.971	871.944	2,708,458.388	502,145.541
	Small Urban (5,000-49,999)	81.634	293.998	1,289,511.330	203,409.466
	Urbanized (200,000+)	440.568	1,890.013	9,213,045.772	394,720.166
	Subtotal	844.173	3,055.955	13,211,015.490	1,100,275.173

Mileage

by District by Functional System by Population Classification

District	Functional System	Centerline	Lane	DVM	TVM
	Minor Arterial				
	Rural (<5,000)	256.995	560.063	1,108,458.948	185,674.229
	Small Urban (5,000-49,999)	73.474	177.971	573,815.042	75,410.764
	Urbanized (200,000+)	533.862	1,765.293	6,106,139.669	276,797.606
	Subtotal	864.331	2,503.327	7,788,413.659	537,882.598
	Major Collector				
	Rural (<5,000)	1,178.362	2,370.565	1,653,052.690	252,530.563
	Small Urban (5,000-49,999)	244.732	519.891	743,687.324	57,593.439
	Urbanized (200,000+)	1,266.485	2,986.483	5,688,319.639	208,704.558
	Subtotal	2,689.579	5,876.939	8,085,059.653	518,828.560
	Minor Collector				
	Rural (<5,000)	569.536	1,139.072	273,637.208	28,346.752
	Small Urban (5,000-49,999)	42.084	84.168	39,779.171	1,272.933
	Urbanized (200,000+)	64.347	151.126	113,392.517	3,602.904
	Subtotal	675.967	1,374.366	426,808.896	33,222.589
	Local				
	Rural (<5,000)	4,740.115	9,480.230	794,902.674	25,490.300
	Small Urban (5,000-49,999)	1,095.003	2,190.006	379,992.435	12,160.267
	Urbanized (200,000+)	6,543.742	13,089.562	2,716,510.525	86,928.875
	Subtotal	12,378.860	24,759.798	3,891,405.634	124,579.442

Mileage

by District by Functional System by Population Classification

District	Functional System	Centerline	Lane	DVM	TVM
	District Total	17,782.567	39,332.191	58,857,562.757	5,223,110.928

Mileage

by District by Functional System by Population Classification

District	Functional System	Centerline	Lane	DVM	TVM
Wichita Falls (3)					
	Interstate				
	Rural (<5,000)	24.128	96.512	802,958.183	146,403.791
	Small Urban (5,000-49,999)	6.077	24.308	160,235.906	29,098.758
	Large Urban (50,000-199,999)	7.000	38.320	248,752.650	34,153.453
	Subtotal	37.205	159.140	1,211,946.739	209,656.002
	Other Freeway-Expressway				
	Small Urban (5,000-49,999)	7.647	30.588	115,481.283	41,105.313
	Large Urban (50,000-199,999)	21.860	99.106	512,121.025	135,135.762
	Subtotal	29.507	129.694	627,602.308	176,241.075
	Principal Arterial				
	Rural (<5,000)	309.347	1,010.604	2,362,728.650	699,832.994
	Small Urban (5,000-49,999)	30.511	100.934	254,419.928	30,234.557
	Large Urban (50,000-199,999)	61.955	246.971	524,893.512	47,165.517
	Subtotal	401.813	1,358.509	3,142,042.090	777,233.068

Mileage

by District by Functional System by Population Classification

District	Functional System	Centerline	Lane	DVM	TVM
	Minor Arterial				
	Rural (<5,000)	394.206	829.342	737,064.807	142,829.912
	Small Urban (5,000-49,999)	52.020	115.164	169,833.632	23,280.090
	Large Urban (50,000-199,999)	43.160	125.698	201,662.751	6,842.330
	Subtotal	489.386	1,070.204	1,108,561.190	172,952.332
	Major Collector				
	Rural (<5,000)	1,383.291	2,780.001	931,742.857	180,731.417
	Small Urban (5,000-49,999)	101.781	205.768	155,524.553	9,685.825
	Large Urban (50,000-199,999)	134.682	288.878	295,431.100	10,789.548
	Subtotal	1,619.754	3,274.647	1,382,698.510	201,206.789
	Minor Collector				
	Rural (<5,000)	612.181	1,224.657	99,992.873	20,103.872
	Small Urban (5,000-49,999)	5.864	11.728	2,109.030	67.489
	Large Urban (50,000-199,999)	1.959	3.918	391.800	12.538
	Subtotal	620.004	1,240.303	102,493.703	20,183.899
	Local				
	Rural (<5,000)	5,101.393	10,202.786	235,436.651	7,538.232
	Small Urban (5,000-49,999)	325.618	651.236	103,177.351	3,301.790
	Large Urban (50,000-199,999)	381.486	762.972	104,708.550	3,350.674
	Subtotal	5,808.497	11,616.994	443,322.552	14,190.696

Mileage

by District by Functional System by Population Classification

District	Functional System	Centerline	Lane	DVM	TVM
	District Total	9,006.166	18,849.491	8,018,667.092	1,571,663.862

Mileage

by District by Functional System by Population Classification

District	Functional System	Centerline	Lane	DVM	TVM
Amarillo (4)					
	Interstate				
	Rural (<5,000)	140.853	563.412	1,765,142.352	748,155.729
	Small Urban (5,000-49,999)	5.087	20.348	71,188.753	13,684.489
	Large Urban (50,000-199,999)	28.341	150.399	1,270,018.335	164,395.592
	Subtotal	174.281	734.159	3,106,349.440	926,235.810
	Other Freeway-Expressway				
	Small Urban (5,000-49,999)	3.873	15.492	64,069.967	16,111.234
	Large Urban (50,000-199,999)	6.958	28.676	98,820.317	22,860.187
	Subtotal	10.831	44.168	162,890.284	38,971.421
	Principal Arterial				
	Rural (<5,000)	417.762	1,296.277	2,045,226.978	761,948.043
	Small Urban (5,000-49,999)	23.911	94.886	205,312.568	76,169.540
	Large Urban (50,000-199,999)	74.930	276.081	667,632.020	149,092.913
	Subtotal	516.603	1,667.244	2,918,171.566	987,210.496

Mileage

by District by Functional System by Population Classification

District	Functional System	Centerline	Lane	DVM	TVM
	Minor Arterial				
	Rural (<5,000)	556.486	1,205.288	1,109,389.629	360,925.980
	Small Urban (5,000-49,999)	52.968	170.736	289,617.491	75,155.455
	Large Urban (50,000-199,999)	134.878	433.661	1,195,407.799	60,586.899
	Subtotal	744.332	1,809.685	2,594,414.919	496,668.333
	Major Collector				
	Rural (<5,000)	1,984.715	4,053.593	1,074,162.231	297,107.722
	Small Urban (5,000-49,999)	105.997	232.678	206,382.589	23,556.044
	Large Urban (50,000-199,999)	178.642	402.292	457,724.902	23,952.719
	Subtotal	2,269.354	4,688.563	1,738,269.722	344,616.485
	Minor Collector				
	Rural (<5,000)	676.069	1,352.138	214,312.991	45,642.534
	Large Urban (50,000-199,999)	1.079	2.158	2,044.770	65.433
	Subtotal	677.148	1,354.296	216,357.761	45,707.966
	Local				
	Rural (<5,000)	7,956.191	15,896.751	294,923.897	9,437.685
	Small Urban (5,000-49,999)	562.582	1,125.164	123,753.962	3,960.127
	Large Urban (50,000-199,999)	936.055	1,873.776	238,048.873	7,617.564
	Subtotal	9,454.828	18,895.691	656,726.732	21,015.376

Mileage

by District by Functional System by Population Classification

District	Functional System	Centerline	Lane	DVM	TVM
	District Total	13,847.377	29,193.806	11,393,180.424	2,860,425.887

Mileage

by District by Functional System by Population Classification

District	Functional System	Centerline	Lane	DVM	TVM
Lubbock (5)					
	Interstate				
	Rural (<5,000)	70.357	281.428	695,752.608	163,077.154
	Small Urban (5,000-49,999)	8.036	32.144	73,013.809	17,213.153
	Urbanized (200,000+)	11.978	64.086	349,906.955	53,020.083
	Subtotal	90.371	377.658	1,118,673.372	233,310.390
	Other Freeway-Expressway				
	Urbanized (200,000+)	45.651	202.232	1,088,363.527	186,623.385
	Subtotal	45.651	202.232	1,088,363.527	186,623.385
	Principal Arterial				
	Rural (<5,000)	426.994	1,597.115	2,579,956.818	544,622.117
	Small Urban (5,000-49,999)	59.502	220.208	453,163.393	93,946.972
	Urbanized (200,000+)	148.859	649.528	1,871,699.088	102,944.641
	Subtotal	635.355	2,466.851	4,904,819.299	741,513.730
	Minor Arterial				
	Rural (<5,000)	812.435	1,763.035	1,386,692.616	282,058.146
	Small Urban (5,000-49,999)	57.732	167.161	203,481.366	24,379.824
	Urbanized (200,000+)	115.039	301.555	354,978.648	22,998.566
	Subtotal	985.206	2,231.751	1,945,152.630	329,436.536

Mileage

by District by Functional System by Population Classification

District	Functional System	Centerline	Lane	DVM	TVM
	Major Collector				
	Rural (<5,000)	3,382.316	6,831.081	1,434,584.136	247,718.499
	Small Urban (5,000-49,999)	125.773	264.406	182,399.359	12,577.394
	Urbanized (200,000+)	243.392	522.960	542,050.845	17,960.051
	Subtotal	3,751.481	7,618.447	2,159,034.340	278,255.943
	Minor Collector				
	Rural (<5,000)	1,163.095	2,330.330	188,590.523	16,555.724
	Small Urban (5,000-49,999)	17.160	34.320	9,779.530	312.945
	Urbanized (200,000+)	5.974	16.484	6,564.625	210.068
	Subtotal	1,186.229	2,381.134	204,934.678	17,078.737
	Local				
	Rural (<5,000)	14,766.397	29,531.537	961,213.646	31,388.781
	Small Urban (5,000-49,999)	548.157	1,096.314	85,792.090	2,745.347
	Urbanized (200,000+)	1,032.926	2,066.048	294,909.243	9,750.522
	Subtotal	16,347.480	32,693.899	1,341,914.979	43,884.650
	District Total	23,041.773	47,971.972	12,762,892.825	1,830,103.370

Mileage

by District by Functional System by Population Classification

District	Functional System	Centerline	Lane	DVM	TVM
Odessa (6)					
	Interstate				
	Rural (<5,000)	244.249	976.996	1,878,629.907	662,403.418
	Small Urban (5,000-49,999)	18.930	75.720	146,433.985	44,103.010
	Large Urban (50,000-199,999)	40.797	163.188	1,384,845.335	496,477.715
	Subtotal	303.976	1,215.904	3,409,909.227	1,202,984.142
	Other Freeway-Expressway				
	Large Urban (50,000-199,999)	26.685	111.690	724,847.665	16,293.739
	Subtotal	26.685	111.690	724,847.665	16,293.739
	Principal Arterial				
	Rural (<5,000)	412.686	1,018.067	1,745,240.378	459,764.097
	Small Urban (5,000-49,999)	35.360	125.640	217,327.549	50,015.621
	Large Urban (50,000-199,999)	167.661	658.111	2,177,389.340	226,543.778
	Subtotal	615.707	1,801.818	4,139,957.267	736,323.496
	Minor Arterial				
	Rural (<5,000)	621.404	1,308.293	2,045,841.688	618,258.844
	Small Urban (5,000-49,999)	31.773	99.496	165,683.392	32,468.262
	Large Urban (50,000-199,999)	123.833	393.700	1,048,035.261	158,697.704
	Subtotal	777.010	1,801.489	3,259,560.341	809,424.810

Mileage

by District by Functional System by Population Classification

District	Functional System	Centerline	Lane	DVM	TVM
	Major Collector				
	Rural (<5,000)	1,296.882	2,615.093	1,398,484.382	492,815.977
	Small Urban (5,000-49,999)	75.534	151.773	96,200.117	10,824.358
	Large Urban (50,000-199,999)	382.524	861.431	1,091,256.516	55,170.123
	Subtotal	1,754.940	3,628.297	2,585,941.015	558,810.458
	Minor Collector				
	Rural (<5,000)	354.123	708.466	188,151.777	62,928.310
	Large Urban (50,000-199,999)	2.328	4.656	2,478.520	79.313
	Subtotal	356.451	713.122	190,630.297	63,007.622
	Local				
	Rural (<5,000)	2,997.911	5,994.944	474,648.313	18,150.128
	Small Urban (5,000-49,999)	383.113	766.517	87,867.409	2,811.757
	Large Urban (50,000-199,999)	1,302.598	2,604.640	357,954.708	11,455.152
	Subtotal	4,683.622	9,366.101	920,470.430	32,417.037
	District Total	8,518.391	18,638.421	15,231,316.242	3,419,261.305

Mileage

by District by Functional System by Population Classification

District	Functional System	Centerline	Lane	DVM	TVM
San Angelo (7)					
	Interstate				
	Rural (<5,000)	150.341	601.364	1,210,920.747	526,663.839
	Subtotal	150.341	601.364	1,210,920.747	526,663.839
	Other Freeway-Expressway				
	Large Urban (50,000-199,999)	15.350	61.400	445,304.742	48,427.403
	Subtotal	15.350	61.400	445,304.742	48,427.403
	Principal Arterial				
	Rural (<5,000)	343.214	974.750	1,548,697.712	314,557.117
	Large Urban (50,000-199,999)	29.657	132.920	326,961.777	35,518.908
	Subtotal	372.871	1,107.670	1,875,659.489	350,076.025
	Minor Arterial				
	Rural (<5,000)	556.823	1,170.111	1,410,633.704	275,376.894
	Large Urban (50,000-199,999)	56.131	204.914	395,800.097	24,732.153
	Subtotal	612.954	1,375.025	1,806,433.801	300,109.047
	Major Collector				
	Rural (<5,000)	1,371.282	2,767.711	1,269,569.343	352,944.564
	Large Urban (50,000-199,999)	110.602	246.214	345,520.410	14,127.680
	Subtotal	1,481.884	3,013.925	1,615,089.753	367,072.245

Mileage

by District by Functional System by Population Classification

District	Functional System	Centerline	Lane	DVM	TVM
	Minor Collector				
	Rural (<5,000)	924.073	1,849.121	166,490.862	18,611.562
	Large Urban (50,000-199,999)	2.177	4.354	1,959.180	62.694
	Subtotal	926.250	1,853.475	168,450.042	18,674.256
	Local				
	Rural (<5,000)	4,443.907	8,880.786	218,268.939	6,984.606
	Large Urban (50,000-199,999)	503.794	1,007.588	423,502.382	13,552.076
	Subtotal	4,947.701	9,888.374	641,771.321	20,536.682
	District Total	8,507.351	17,901.233	7,763,629.895	1,631,559.496

Mileage

by District by Functional System by Population Classification

District	Functional System	Centerline	Lane	DVM	TVM
Abilene (8)					
	Interstate				
	Rural (<5,000)	127.482	509.928	2,613,226.192	929,412.833
	Small Urban (5,000-49,999)	17.230	68.920	315,414.174	123,859.763
	Large Urban (50,000-199,999)	15.620	62.480	387,145.004	124,142.831
	Subtotal	160.332	641.328	3,315,785.370	1,177,415.427
	Other Freeway-Expressway				
	Small Urban (5,000-49,999)	2.065	8.260	17,713.236	4,995.133
	Large Urban (50,000-199,999)	19.257	85.804	401,834.712	39,622.792
	Subtotal	21.322	94.064	419,547.948	44,617.925
	Principal Arterial				
	Rural (<5,000)	183.697	698.560	1,150,491.546	265,665.058
	Small Urban (5,000-49,999)	29.894	123.752	247,200.446	67,799.786
	Large Urban (50,000-199,999)	64.332	244.978	645,620.035	60,367.530
	Subtotal	277.923	1,067.290	2,043,312.027	393,832.374

Mileage

by District by Functional System by Population Classification

District	Functional System	Centerline	Lane	DVM	TVM
	Minor Arterial				
	Rural (<5,000)	673.288	1,414.414	1,088,523.686	246,980.248
	Small Urban (5,000-49,999)	23.779	67.319	109,824.393	13,095.586
	Large Urban (50,000-199,999)	82.675	241.896	428,292.888	28,532.277
	Subtotal	779.742	1,723.629	1,626,640.967	288,608.112
	Major Collector				
	Rural (<5,000)	2,034.329	4,078.719	868,664.091	208,671.191
	Small Urban (5,000-49,999)	108.240	227.179	137,980.524	12,699.979
	Large Urban (50,000-199,999)	131.869	270.917	314,023.130	13,439.747
	Subtotal	2,274.438	4,576.815	1,320,667.745	234,810.918
	Minor Collector				
	Rural (<5,000)	626.449	1,253.034	102,840.485	22,726.774
	Small Urban (5,000-49,999)	2.426	4.852	1,676.220	53.639
	Large Urban (50,000-199,999)	11.463	24.648	13,309.820	425.914
	Subtotal	640.338	1,282.534	117,826.525	23,206.328
	Local				
	Rural (<5,000)	6,763.542	13,527.084	253,022.010	8,117.033
	Small Urban (5,000-49,999)	403.978	807.956	105,942.690	3,390.642
	Large Urban (50,000-199,999)	484.176	968.352	127,787.989	4,088.661
	Subtotal	7,651.696	15,303.392	486,752.689	15,596.336

Mileage

by District by Functional System by Population Classification

District	Functional System	Centerline	Lane	DVM	TVM
	District Total	11,805.791	24,689.052	9,330,533.271	2,178,087.419

Mileage

by District by Functional System by Population Classification

District	Functional System	Centerline	Lane	DVM	TVM
Waco (9)					
	Interstate				
	Rural (<5,000)	69.879	293.627	3,177,787.586	900,839.510
	Small Urban (5,000-49,999)	3.589	18.988	175,059.187	56,719.177
	Large Urban (50,000-199,999)	41.760	199.476	2,846,205.345	735,351.586
	Subtotal	115.228	512.091	6,199,052.118	1,692,910.273
	Other Freeway-Expressway				
	Small Urban (5,000-49,999)	3.011	12.044	24,356.790	10,059.354
	Large Urban (50,000-199,999)	20.329	87.912	396,759.094	40,759.965
	Urbanized (200,000+)	23.030	95.916	1,214,966.209	92,337.432
	Subtotal	46.370	195.872	1,636,082.093	143,156.752
	Principal Arterial				
	Rural (<5,000)	229.144	615.154	1,568,884.230	332,111.741
	Small Urban (5,000-49,999)	24.095	69.325	210,273.841	31,528.866
	Large Urban (50,000-199,999)	109.180	408.520	1,693,486.311	159,163.157
	Urbanized (200,000+)	51.469	200.667	866,289.173	69,337.031
	Subtotal	413.888	1,293.666	4,338,933.555	592,140.795

Mileage

by District by Functional System by Population Classification

District	Functional System	Centerline	Lane	DVM	TVM
	Minor Arterial				
	Rural (<5,000)	421.917	866.202	1,456,126.914	197,900.914
	Small Urban (5,000-49,999)	20.373	50.322	85,923.548	9,705.232
	Large Urban (50,000-199,999)	161.548	500.399	1,323,165.084	98,670.324
	Urbanized (200,000+)	62.323	173.414	524,080.754	20,464.287
	Subtotal	666.161	1,590.337	3,389,296.300	326,740.757
	Major Collector				
	Rural (<5,000)	1,633.396	3,279.190	1,686,621.829	197,903.061
	Small Urban (5,000-49,999)	47.187	94.353	64,796.812	3,453.017
	Large Urban (50,000-199,999)	338.821	738.686	1,122,512.367	44,611.498
	Urbanized (200,000+)	164.192	343.256	659,267.923	23,734.178
	Subtotal	2,183.596	4,455.485	3,533,198.931	269,701.754
	Minor Collector				
	Rural (<5,000)	759.672	1,517.002	204,030.468	19,895.983
	Small Urban (5,000-49,999)	2.282	4.368	699.327	22.378
	Large Urban (50,000-199,999)	16.189	34.330	14,183.562	453.874
	Urbanized (200,000+)	1.704	3.408	1,322.890	42.332
	Subtotal	779.847	1,559.108	220,236.247	20,414.568

Mileage

by District by Functional System by Population Classification

District	Functional System	Centerline	Lane	DVM	TVM
	Local				
	Rural (<5,000)	7,000.867	13,994.519	732,129.402	23,456.264
	Small Urban (5,000-49,999)	190.030	380.060	31,110.102	995.523
	Large Urban (50,000-199,999)	1,328.479	2,658.018	445,449.868	14,258.625
	Urbanized (200,000+)	903.364	1,806.840	347,517.268	11,120.553
	Subtotal	9,422.740	18,839.437	1,556,206.640	49,830.965
	District Total	13,627.830	28,445.996	20,873,005.884	3,094,895.864

Mileage

by District by Functional System by Population Classification

District	Functional System	Centerline	Lane	DVM	TVM
Tyler (10)					
	Interstate				
	Rural (<5,000)	71.635	286.540	2,393,085.408	846,219.737
	Small Urban (5,000-49,999)	9.404	37.616	322,978.756	115,912.731
	Large Urban (50,000-199,999)	2.129	8.516	72,143.377	27,775.200
	Subtotal	83.168	332.672	2,788,207.541	989,907.669
	Other Freeway-Expressway				
	Rural (<5,000)	3.684	7.368	313.140	10.020
	Small Urban (5,000-49,999)	0.046	0.092	3.910	0.125
	Large Urban (50,000-199,999)	21.676	43.352	106,686.154	9,799.287
	Subtotal	25.406	50.812	107,003.204	9,809.433
	Principal Arterial				
	Rural (<5,000)	359.633	1,210.867	2,855,862.468	433,741.415
	Small Urban (5,000-49,999)	107.577	394.333	1,070,045.861	142,123.715
	Large Urban (50,000-199,999)	172.986	743.146	3,028,122.750	337,306.723
	Subtotal	640.196	2,348.346	6,954,031.079	913,171.853

Mileage

by District by Functional System by Population Classification

District	Functional System	Centerline	Lane	DVM	TVM
	Minor Arterial				
	Rural (<5,000)	541.979	1,206.195	2,262,043.837	339,447.782
	Small Urban (5,000-49,999)	95.080	245.749	566,973.523	68,578.618
	Large Urban (50,000-199,999)	125.246	360.756	910,672.726	44,434.868
	Subtotal	762.305	1,812.700	3,739,690.086	452,461.268
	Major Collector				
	Rural (<5,000)	1,868.846	3,751.966	2,206,844.518	186,404.684
	Small Urban (5,000-49,999)	216.338	434.043	351,466.164	13,190.094
	Large Urban (50,000-199,999)	228.826	512.186	840,351.412	25,993.346
	Subtotal	2,314.010	4,698.195	3,398,662.094	225,588.124
	Minor Collector				
	Rural (<5,000)	1,020.725	2,041.602	398,254.685	18,894.406
	Small Urban (5,000-49,999)	38.330	76.660	12,482.940	399.454
	Large Urban (50,000-199,999)	13.983	27.966	15,009.895	480.317
	Subtotal	1,073.038	2,146.228	425,747.520	19,774.177
	Local				
	Rural (<5,000)	6,162.149	12,330.599	882,508.636	28,240.276
	Small Urban (5,000-49,999)	660.226	1,319.825	171,515.596	5,488.499
	Large Urban (50,000-199,999)	1,216.037	2,433.143	425,769.916	13,628.436
	Subtotal	8,038.412	16,083.567	1,479,794.148	47,357.211

Mileage

by District by Functional System by Population Classification

District	Functional System	Centerline	Lane	DVM	TVM
	District Total	12,936.535	27,472.520	18,893,135.672	2,658,069.735

Mileage

by District by Functional System by Population Classification

District	Functional System	Centerline	Lane	DVM	TVM
Lufkin (11)					
	Principal Arterial				
	Rural (<5,000)	368.668	1,092.857	3,071,871.400	748,007.218
	Small Urban (5,000-49,999)	84.537	310.632	1,269,044.889	249,525.242
	Subtotal	453.205	1,403.489	4,340,916.289	997,532.460
	Minor Arterial				
	Rural (<5,000)	579.872	1,308.443	1,662,592.039	264,754.160
	Small Urban (5,000-49,999)	92.273	284.132	671,369.870	107,940.720
	Subtotal	672.145	1,592.575	2,333,961.909	372,694.881
	Major Collector				
	Rural (<5,000)	1,175.522	2,352.200	999,313.865	101,599.465
	Small Urban (5,000-49,999)	141.366	294.323	367,522.066	22,642.795
	Subtotal	1,316.888	2,646.523	1,366,835.931	124,242.260
	Minor Collector				
	Rural (<5,000)	590.088	1,180.402	222,645.232	17,268.478
	Small Urban (5,000-49,999)	3.035	6.070	1,472.280	47.113
	Subtotal	593.123	1,186.472	224,117.512	17,315.591

Mileage

by District by Functional System by Population Classification

District	Functional System	Centerline	Lane	DVM	TVM
	Local				
	Rural (<5,000)	6,150.204	12,300.212	378,318.947	12,180.739
	Small Urban (5,000-49,999)	570.236	1,140.249	126,766.080	4,056.515
	Subtotal	6,720.440	13,440.461	505,085.027	16,237.254
	District Total	9,755.801	20,269.520	8,770,916.668	1,528,022.446

Mileage

by District by Functional System by Population Classification

District	Functional System	Centerline	Lane	DVM	TVM
Houston (12)					
	Interstate				
	Rural (<5,000)	13.118	63.500	655,260.016	217,403.165
	Small Urban (5,000-49,999)	5.617	31.142	292,184.025	14,471.256
	Large Urban (50,000-199,999)	15.382	92.292	920,692.617	39,589.783
	Urbanized (200,000+)	237.440	1,734.195	33,920,724.936	3,315,415.727
	Subtotal	271.557	1,921.129	35,788,861.594	3,586,879.931
	Other Freeway-Expressway				
	Small Urban (5,000-49,999)	8.065	33.238	263,317.428	43,974.010
	Large Urban (50,000-199,999)	23.093	105.526	611,319.843	54,135.306
	Urbanized (200,000+)	341.566	1,805.406	18,066,524.230	1,466,769.032
	Subtotal	372.724	1,944.170	18,941,161.501	1,564,878.348
	Principal Arterial				
	Rural (<5,000)	195.623	530.482	2,400,076.327	311,461.053
	Small Urban (5,000-49,999)	37.968	175.872	667,358.313	62,503.159
	Large Urban (50,000-199,999)	91.600	343.814	990,276.651	100,191.696
	Urbanized (200,000+)	950.599	3,852.067	20,143,921.233	1,083,483.709
	Subtotal	1,275.790	4,902.235	24,201,632.524	1,557,639.617

Mileage

by District by Functional System by Population Classification

District	Functional System	Centerline	Lane	DVM	TVM
	Minor Arterial				
	Rural (<5,000)	131.543	333.403	804,826.496	69,866.527
	Small Urban (5,000-49,999)	33.119	88.382	170,174.895	15,148.662
	Large Urban (50,000-199,999)	139.400	367.500	909,754.994	34,206.946
	Urbanized (200,000+)	1,766.360	5,801.211	21,558,056.900	941,191.665
	Subtotal	2,070.422	6,590.496	23,442,813.285	1,060,413.799
	Major Collector				
	Rural (<5,000)	601.513	1,213.564	1,595,617.996	214,560.000
	Small Urban (5,000-49,999)	104.030	231.042	387,343.783	23,996.010
	Large Urban (50,000-199,999)	232.650	485.320	492,721.660	16,308.515
	Urbanized (200,000+)	2,510.663	5,752.625	15,087,903.879	613,836.954
	Subtotal	3,448.856	7,682.551	17,563,587.318	868,701.480
	Minor Collector				
	Rural (<5,000)	230.050	460.100	232,147.492	12,623.383
	Small Urban (5,000-49,999)	14.806	29.612	33,566.645	1,204.847
	Large Urban (50,000-199,999)	4.563	11.094	1,117.320	35.754
	Urbanized (200,000+)	28.442	58.922	58,296.250	1,865.480
	Subtotal	277.861	559.728	325,127.707	15,729.465

Mileage

by District by Functional System by Population Classification

District	Functional System	Centerline	Lane	DVM	TVM
	Local				
	Rural (<5,000)	3,140.096	6,269.422	650,032.656	20,753.063
	Small Urban (5,000-49,999)	515.199	1,030.930	158,798.096	5,055.094
	Large Urban (50,000-199,999)	915.525	1,830.090	202,952.484	6,495.056
	Urbanized (200,000+)	14,892.123	29,982.987	4,684,194.227	150,312.675
	Subtotal	19,462.943	39,113.429	5,695,977.463	182,615.887
	District Total	27,180.153	62,713.738	125,959,161.392	8,836,858.527

Mileage

by District by Functional System by Population Classification

District	Functional System	Centerline	Lane	DVM	TVM
Yoakum (13)					
	Interstate				
	Rural (<5,000)	89.336	360.349	2,769,209.783	466,629.687
	Small Urban (5,000-49,999)	3.733	14.932	132,291.158	46,037.323
	Subtotal	93.069	375.281	2,901,500.941	512,667.010
	Other Freeway-Expressway				
	Large Urban (50,000-199,999)	24.412	94.800	425,063.016	86,396.026
	Subtotal	24.412	94.800	425,063.016	86,396.026
	Principal Arterial				
	Rural (<5,000)	302.064	1,032.883	3,381,595.227	559,370.151
	Small Urban (5,000-49,999)	53.742	183.708	672,277.545	101,149.575
	Large Urban (50,000-199,999)	40.173	163.654	578,552.743	85,909.006
	Subtotal	395.979	1,380.245	4,632,425.515	746,428.732
	Minor Arterial				
	Rural (<5,000)	312.464	684.704	1,675,738.543	351,389.440
	Small Urban (5,000-49,999)	56.242	135.469	346,959.542	40,685.696
	Large Urban (50,000-199,999)	41.945	158.304	463,371.428	25,382.682
	Subtotal	410.651	978.477	2,486,069.513	417,457.817

Mileage

by District by Functional System by Population Classification

District	Functional System	Centerline	Lane	DVM	TVM
	Major Collector				
	Rural (<5,000)	1,935.424	3,907.624	3,247,257.540	545,714.696
	Small Urban (5,000-49,999)	140.260	295.474	272,955.545	25,064.799
	Large Urban (50,000-199,999)	52.269	131.205	147,137.579	10,336.762
	Subtotal	2,127.953	4,334.303	3,667,350.664	581,116.257
	Minor Collector				
	Rural (<5,000)	789.984	1,579.624	311,773.691	37,803.870
	Small Urban (5,000-49,999)	6.350	12.700	6,121.531	195.889
	Large Urban (50,000-199,999)	1.317	2.634	943.450	30.190
	Subtotal	797.651	1,594.958	318,838.672	38,029.949
	Local				
	Rural (<5,000)	7,487.049	14,965.614	750,941.917	24,016.816
	Small Urban (5,000-49,999)	569.894	1,140.082	118,321.759	3,786.296
	Large Urban (50,000-199,999)	344.463	690.398	162,892.876	5,187.856
	Subtotal	8,401.406	16,796.094	1,032,156.552	32,990.968
	District Total	12,251.121	25,554.158	15,463,404.873	2,415,086.759

Mileage

by District by Functional System by Population Classification

District	Functional System	Centerline	Lane	DVM	TVM
Austin (14)					
	Interstate				
	Rural (<5,000)	26.267	135.832	1,346,940.628	263,846.888
	Large Urban (50,000-199,999)	9.085	54.510	920,341.725	124,118.555
	Urbanized (200,000+)	55.746	344.772	7,056,877.684	1,036,848.152
	Subtotal	91.098	535.114	9,324,160.037	1,424,813.595
	Other Freeway-Expressway				
	Small Urban (5,000-49,999)	9.377	37.508	155,948.511	16,777.044
	Urbanized (200,000+)	145.273	752.109	6,879,246.036	517,088.590
	Subtotal	154.650	789.617	7,035,194.547	533,865.633
	Principal Arterial				
	Rural (<5,000)	453.226	1,656.474	4,668,526.119	626,317.957
	Small Urban (5,000-49,999)	58.084	222.789	863,452.886	115,047.156
	Large Urban (50,000-199,999)	19.431	70.292	263,311.861	26,607.407
	Urbanized (200,000+)	283.478	1,180.994	7,807,958.983	444,410.224
	Subtotal	814.219	3,130.549	13,603,249.849	1,212,382.744

Mileage

by District by Functional System by Population Classification

District	Functional System	Centerline	Lane	DVM	TVM
	Minor Arterial				
	Rural (<5,000)	439.472	1,105.921	1,908,416.932	261,208.386
	Small Urban (5,000-49,999)	49.766	128.258	339,600.802	38,562.189
	Large Urban (50,000-199,999)	12.619	44.076	131,470.468	8,912.605
	Urbanized (200,000+)	316.558	1,037.655	4,214,047.741	182,491.966
	Subtotal	818.415	2,315.910	6,593,535.943	491,175.146
	Major Collector				
	Rural (<5,000)	1,283.875	2,597.164	1,881,993.149	179,329.688
	Small Urban (5,000-49,999)	125.031	284.641	408,699.462	25,891.095
	Large Urban (50,000-199,999)	60.093	140.664	335,278.300	15,361.926
	Urbanized (200,000+)	968.037	2,305.012	6,363,045.988	227,880.905
	Subtotal	2,437.036	5,327.481	8,989,016.899	448,463.614
	Minor Collector				
	Rural (<5,000)	605.340	1,210.682	305,282.877	29,570.965
	Small Urban (5,000-49,999)	39.788	79.576	16,246.205	519.879
	Large Urban (50,000-199,999)	0.197	0.394	16.745	0.536
	Urbanized (200,000+)	112.607	248.386	140,081.200	4,482.598
	Subtotal	757.932	1,539.038	461,627.027	34,573.977

Mileage

by District by Functional System by Population Classification

District	Functional System	Centerline	Lane	DVM	TVM
	Local				
	Rural (<5,000)	5,881.913	11,763.176	891,930.838	28,577.406
	Small Urban (5,000-49,999)	918.746	1,841.792	214,566.159	6,875.707
	Large Urban (50,000-199,999)	160.804	321.608	52,433.080	1,677.859
	Urbanized (200,000+)	4,341.314	8,689.596	1,547,293.181	49,537.798
	Subtotal	11,302.777	22,616.172	2,706,223.258	86,668.770
	District Total	16,376.127	36,253.881	48,713,007.560	4,231,943.480

Mileage

by District by Functional System by Population Classification

District	Functional System	Centerline	Lane	DVM	TVM
San Antonio (15)					
	Interstate				
	Rural (<5,000)	162.722	659.266	4,442,905.829	1,067,885.804
	Small Urban (5,000-49,999)	26.150	104.600	805,586.802	184,848.215
	Urbanized (200,000+)	177.580	1,035.200	16,042,691.194	1,826,848.234
	Subtotal	366.452	1,799.066	21,291,183.825	3,079,582.252
	Other Freeway-Expressway				
	Small Urban (5,000-49,999)	3.107	11.274	20,669.118	1,932.889
	Urbanized (200,000+)	94.208	458.072	6,280,153.993	365,103.006
	Subtotal	97.315	469.346	6,300,823.111	367,035.894
	Principal Arterial				
	Rural (<5,000)	475.499	1,300.836	3,457,990.776	552,390.248
	Small Urban (5,000-49,999)	82.976	277.639	998,211.227	101,168.089
	Urbanized (200,000+)	356.893	1,428.811	6,890,846.221	465,466.035
	Subtotal	915.368	3,007.286	11,347,048.224	1,119,024.372

Mileage

by District by Functional System by Population Classification

District	Functional System	Centerline	Lane	DVM	TVM
	Minor Arterial				
	Rural (<5,000)	387.832	851.802	1,600,310.222	373,952.158
	Small Urban (5,000-49,999)	64.642	156.916	322,051.808	46,276.846
	Urbanized (200,000+)	711.924	2,102.524	7,078,932.021	309,971.105
	Subtotal	1,164.398	3,111.242	9,001,294.051	730,200.109
	Major Collector				
	Rural (<5,000)	1,622.181	3,254.586	2,381,911.334	418,461.465
	Small Urban (5,000-49,999)	168.538	347.600	377,480.595	27,782.673
	Large Urban (50,000-199,999)	3.231	6.462	10,096.273	1,911.371
	Urbanized (200,000+)	995.472	2,143.951	4,685,304.243	183,536.678
	Subtotal	2,789.422	5,752.599	7,454,792.445	631,692.187
	Minor Collector				
	Rural (<5,000)	371.375	743.470	201,891.716	30,405.933
	Small Urban (5,000-49,999)	5.516	11.032	6,784.930	217.118
	Large Urban (50,000-199,999)	0.246	0.492	34.440	1.102
	Urbanized (200,000+)	49.161	99.830	26,343.930	843.006
	Subtotal	426.298	854.824	235,055.016	31,467.159

Mileage

by District by Functional System by Population Classification

District	Functional System	Centerline	Lane	DVM	TVM
	Local				
	Rural (<5,000)	6,074.557	12,148.150	779,336.625	25,315.423
	Small Urban (5,000-49,999)	792.006	1,584.012	203,382.730	6,516.304
	Large Urban (50,000-199,999)	8.980	17.960	2,168.515	69.392
	Urbanized (200,000+)	5,563.976	11,134.318	2,137,902.693	68,449.510
	Subtotal	12,439.519	24,884.440	3,122,790.563	100,350.630
	District Total	18,198.772	39,878.803	58,752,987.235	6,059,352.603

Mileage

by District by Functional System by Population Classification

District	Functional System	Centerline	Lane	DVM	TVM
Corpus Christi (16)					
	Interstate				
	Rural (<5,000)	68.725	276.222	1,522,500.192	410,497.981
	Small Urban (5,000-49,999)	1.912	7.648	34,615.368	9,361.948
	Urbanized (200,000+)	19.162	109.485	1,005,823.217	165,459.161
	Subtotal	89.799	393.355	2,562,938.777	585,319.091
	Other Freeway-Expressway				
	Small Urban (5,000-49,999)	5.173	20.692	91,153.145	30,430.475
	Urbanized (200,000+)	42.938	231.504	2,265,913.123	150,171.112
	Subtotal	48.111	252.196	2,357,066.268	180,601.587
	Principal Arterial				
	Rural (<5,000)	395.601	1,359.318	3,467,705.864	967,063.714
	Small Urban (5,000-49,999)	40.936	155.761	362,351.296	78,127.331
	Urbanized (200,000+)	80.211	312.333	1,264,220.480	70,019.898
	Subtotal	516.748	1,827.412	5,094,277.640	1,115,210.944

Mileage

by District by Functional System by Population Classification

District	Functional System	Centerline	Lane	DVM	TVM
	Minor Arterial				
	Rural (<5,000)	325.838	732.238	1,885,273.428	313,633.852
	Small Urban (5,000-49,999)	104.260	327.417	764,419.991	109,980.204
	Urbanized (200,000+)	96.205	327.035	1,228,838.930	59,172.160
	Subtotal	526.303	1,386.690	3,878,532.349	482,786.215
	Major Collector				
	Rural (<5,000)	1,320.612	2,650.210	1,545,808.498	256,186.080
	Small Urban (5,000-49,999)	200.454	430.127	499,580.965	32,521.030
	Urbanized (200,000+)	232.318	532.685	1,016,309.248	33,511.181
	Subtotal	1,753.384	3,613.022	3,061,698.711	322,218.291
	Minor Collector				
	Rural (<5,000)	586.912	1,173.906	211,408.260	17,441.651
	Small Urban (5,000-49,999)	23.124	48.752	23,190.930	742.110
	Urbanized (200,000+)	1.941	6.794	807.610	25.844
	Subtotal	611.977	1,229.452	235,406.800	18,209.604
	Local				
	Rural (<5,000)	4,211.101	8,422.547	392,606.562	12,572.190
	Small Urban (5,000-49,999)	701.679	1,403.358	136,970.658	4,447.556
	Urbanized (200,000+)	1,053.427	2,106.854	268,863.335	8,603.627
	Subtotal	5,966.207	11,932.759	798,440.555	25,623.373

Mileage

by District by Functional System by Population Classification

District	Functional System	Centerline	Lane	DVM	TVM
	District Total	9,512.529	20,634.886	17,988,361.100	2,729,969.105

Mileage

by District by Functional System by Population Classification

District	Functional System	Centerline	Lane	DVM	TVM
Bryan (17)					
	Interstate				
	Rural (<5,000)	103.894	415.576	3,211,166.578	1,210,715.298
	Small Urban (5,000-49,999)	8.262	33.048	287,355.845	78,311.176
	Subtotal	112.156	448.624	3,498,522.423	1,289,026.474
	Other Freeway-Expressway				
	Small Urban (5,000-49,999)	4.152	16.608	89,367.923	15,907.490
	Large Urban (50,000-199,999)	19.965	79.860	681,503.075	118,625.995
	Subtotal	24.117	96.468	770,870.998	134,533.486
	Principal Arterial				
	Rural (<5,000)	394.430	1,099.874	3,396,757.315	742,008.769
	Small Urban (5,000-49,999)	34.318	109.979	368,470.239	68,532.522
	Large Urban (50,000-199,999)	68.550	281.503	1,103,764.315	111,850.614
	Subtotal	497.298	1,491.356	4,868,991.869	922,391.905
	Minor Arterial				
	Rural (<5,000)	428.628	921.457	1,795,702.379	245,819.858
	Small Urban (5,000-49,999)	43.919	114.423	277,190.775	37,594.823
	Large Urban (50,000-199,999)	66.474	189.798	597,461.657	34,411.056
	Subtotal	539.021	1,225.678	2,670,354.811	317,825.736

Mileage

by District by Functional System by Population Classification

District	Functional System	Centerline	Lane	DVM	TVM
	Major Collector				
	Rural (<5,000)	1,342.656	2,685.524	1,363,215.956	165,971.210
	Small Urban (5,000-49,999)	105.816	213.587	285,374.661	12,231.466
	Large Urban (50,000-199,999)	161.399	335.083	597,422.526	19,452.796
	Subtotal	1,609.871	3,234.194	2,246,013.143	197,655.472
	Minor Collector				
	Rural (<5,000)	850.250	1,700.572	343,124.889	34,244.771
	Small Urban (5,000-49,999)	5.976	11.952	11,050.095	356.123
	Large Urban (50,000-199,999)	13.381	27.866	13,651.610	436.852
	Subtotal	869.607	1,740.390	367,826.594	35,037.746
	Local				
	Rural (<5,000)	5,767.130	11,534.260	560,633.058	18,021.768
	Small Urban (5,000-49,999)	307.179	614.736	78,602.885	2,515.292
	Large Urban (50,000-199,999)	463.833	927.666	143,222.877	4,582.678
	Subtotal	6,538.142	13,076.662	782,458.820	25,119.738
	District Total	10,190.212	21,313.372	15,205,038.658	2,921,590.557

Mileage

by District by Functional System by Population Classification

District	Functional System	Centerline	Lane	DVM	TVM
Dallas (18)					
	Interstate				
	Rural (<5,000)	78.218	335.421	2,986,472.800	816,027.368
	Small Urban (5,000-49,999)	27.658	128.092	1,030,141.980	235,301.739
	Urbanized (200,000+)	230.827	1,456.464	25,266,196.127	3,518,203.195
	Subtotal	336.703	1,919.977	29,282,810.907	4,569,532.303
	Other Freeway-Expressway				
	Small Urban (5,000-49,999)	28.026	105.942	968,468.800	150,311.747
	Large Urban (50,000-199,999)	17.411	69.644	1,206,718.761	82,717.641
	Urbanized (200,000+)	247.069	1,366.568	22,231,957.672	1,378,291.497
	Subtotal	292.506	1,542.154	24,407,145.233	1,611,320.886
	Principal Arterial				
	Rural (<5,000)	133.662	468.478	1,547,905.915	192,988.748
	Small Urban (5,000-49,999)	37.237	141.736	548,909.051	72,411.141
	Large Urban (50,000-199,999)	52.402	208.272	1,108,212.427	107,121.444
	Urbanized (200,000+)	736.409	3,463.394	16,158,824.354	1,105,885.120
	Subtotal	959.710	4,281.880	19,363,851.747	1,478,406.453

Mileage

by District by Functional System by Population Classification

District	Functional System	Centerline	Lane	DVM	TVM
	Minor Arterial				
	Rural (<5,000)	290.935	584.578	1,085,152.769	181,675.399
	Small Urban (5,000-49,999)	69.684	160.162	534,514.333	73,474.249
	Large Urban (50,000-199,999)	70.028	223.224	755,935.315	34,750.398
	Urbanized (200,000+)	1,230.384	5,044.914	16,840,314.500	653,611.070
	Subtotal	1,661.031	6,012.878	19,215,916.917	943,511.116
	Major Collector				
	Rural (<5,000)	888.011	1,778.226	1,242,379.216	100,419.914
	Small Urban (5,000-49,999)	212.239	454.704	411,740.949	25,768.571
	Large Urban (50,000-199,999)	153.847	371.094	475,868.457	19,535.318
	Urbanized (200,000+)	2,475.954	6,097.852	12,459,013.037	422,289.497
	Subtotal	3,730.051	8,701.876	14,589,001.659	568,013.299
	Minor Collector				
	Rural (<5,000)	406.516	813.032	244,434.693	25,679.741
	Small Urban (5,000-49,999)	4.687	9.374	832.783	26.649
	Large Urban (50,000-199,999)	19.884	40.202	52,154.298	1,668.938
	Urbanized (200,000+)	100.923	247.873	133,889.579	4,372.363
	Subtotal	532.010	1,110.481	431,311.353	31,747.691

Mileage

by District by Functional System by Population Classification

District	Functional System	Centerline	Lane	DVM	TVM
	Local				
	Rural (<5,000)	3,911.538	7,823.202	533,409.018	17,081.829
	Small Urban (5,000-49,999)	626.438	1,252.876	200,346.373	6,411.084
	Large Urban (50,000-199,999)	776.962	1,553.924	223,047.113	7,137.508
	Urbanized (200,000+)	10,636.366	21,276.967	4,965,461.639	158,894.772
	Subtotal	15,951.304	31,906.969	5,922,264.143	189,525.193
	District Total	23,463.315	55,476.215	113,212,301.959	9,392,056.940

Mileage

by District by Functional System by Population Classification

District	Functional System	Centerline	Lane	DVM	TVM
Atlanta (19)					
	Interstate				
	Rural (<5,000)	90.678	362.712	2,111,039.683	738,552.080
	Small Urban (5,000-49,999)	6.444	25.776	126,170.370	39,881.010
	Large Urban (50,000-199,999)	16.563	66.620	447,306.058	125,305.802
	Subtotal	113.685	455.108	2,684,516.111	903,738.892
	Other Freeway-Expressway				
	Large Urban (50,000-199,999)	3.593	14.372	41,242.982	8,001.139
	Subtotal	3.593	14.372	41,242.982	8,001.139
	Principal Arterial				
	Rural (<5,000)	315.517	1,040.702	2,438,891.913	600,035.933
	Small Urban (5,000-49,999)	57.572	219.360	633,106.953	142,004.523
	Large Urban (50,000-199,999)	51.896	210.662	633,091.186	74,901.436
	Subtotal	424.985	1,470.724	3,705,090.052	816,941.892
	Minor Arterial				
	Rural (<5,000)	483.485	1,140.371	1,540,795.716	245,446.635
	Small Urban (5,000-49,999)	63.595	163.511	289,241.179	47,336.377
	Large Urban (50,000-199,999)	51.444	140.450	263,265.303	36,301.120
	Subtotal	598.524	1,444.332	2,093,302.198	329,084.132

Mileage

by District by Functional System by Population Classification

District	Functional System	Centerline	Lane	DVM	TVM
	Major Collector				
	Rural (<5,000)	1,409.774	2,829.337	1,170,793.788	153,514.332
	Small Urban (5,000-49,999)	76.912	160.991	147,477.972	9,816.067
	Large Urban (50,000-199,999)	147.532	306.871	270,495.295	17,326.728
	Subtotal	1,634.218	3,297.199	1,588,767.055	180,657.127
	Minor Collector				
	Rural (<5,000)	287.152	573.819	86,187.924	7,689.798
	Small Urban (5,000-49,999)	2.992	5.984	1,969.580	63.027
	Large Urban (50,000-199,999)	13.366	26.732	4,914.593	157.267
	Subtotal	303.510	606.535	93,072.097	7,910.091
	Local				
	Rural (<5,000)	5,137.863	10,267.459	500,071.896	16,075.901
	Small Urban (5,000-49,999)	359.743	719.486	36,575.049	1,169.293
	Large Urban (50,000-199,999)	407.464	814.928	58,484.033	1,871.489
	Subtotal	5,905.070	11,801.873	595,130.978	19,116.683
	District Total	8,983.585	19,090.143	10,801,121.473	2,265,449.956

Mileage

by District by Functional System by Population Classification

District	Functional System	Centerline	Lane	DVM	TVM
Beaumont (20)					
	Interstate				
	Rural (<5,000)	50.103	250.410	2,254,444.823	618,639.073
	Small Urban (5,000-49,999)	0.244	0.976	8,331.624	1,158.096
	Large Urban (50,000-199,999)	27.508	149.627	1,675,637.947	312,727.310
	Urbanized (200,000+)	6.551	39.306	419,101.115	89,687.639
	Subtotal	84.406	440.319	4,357,515.509	1,022,212.117
	Other Freeway-Expressway				
	Small Urban (5,000-49,999)	8.153	32.612	224,686.640	55,625.848
	Large Urban (50,000-199,999)	37.223	147.780	1,486,918.207	157,154.656
	Urbanized (200,000+)	2.056	4.676	22,942.904	2,294.290
	Subtotal	47.432	185.068	1,734,547.751	215,074.794
	Principal Arterial				
	Rural (<5,000)	335.811	971.677	2,499,815.582	417,581.050
	Small Urban (5,000-49,999)	44.275	146.621	481,163.863	65,465.958
	Large Urban (50,000-199,999)	129.897	532.842	1,931,867.354	189,954.997
	Urbanized (200,000+)	12.900	51.600	122,703.118	11,894.183
	Subtotal	522.883	1,702.740	5,035,549.917	684,896.188

Mileage

by District by Functional System by Population Classification

District	Functional System	Centerline	Lane	DVM	TVM
	Minor Arterial				
	Rural (<5,000)	358.396	729.704	1,274,758.193	164,513.584
	Small Urban (5,000-49,999)	47.243	109.642	270,339.104	29,484.252
	Large Urban (50,000-199,999)	245.296	657.654	1,364,880.077	63,640.995
	Subtotal	650.935	1,497.000	2,909,977.374	257,638.831
	Major Collector				
	Rural (<5,000)	913.281	1,842.333	1,212,057.371	143,830.157
	Small Urban (5,000-49,999)	76.359	152.718	135,091.647	7,727.221
	Large Urban (50,000-199,999)	289.818	588.586	784,544.937	26,573.605
	Urbanized (200,000+)	36.765	74.334	138,587.413	11,530.091
	Subtotal	1,316.223	2,657.971	2,270,281.368	189,661.074
	Minor Collector				
	Rural (<5,000)	293.011	586.022	135,230.143	15,674.342
	Large Urban (50,000-199,999)	7.744	15.488	8,396.040	268.673
	Subtotal	300.755	601.510	143,626.183	15,943.016

Mileage

by District by Functional System by Population Classification

District	Functional System	Centerline	Lane	DVM	TVM
	Local				
	Rural (<5,000)	3,961.318	7,911.040	691,081.875	22,114.783
	Small Urban (5,000-49,999)	351.307	702.614	101,368.793	3,243.801
	Large Urban (50,000-199,999)	1,440.140	2,880.446	556,345.168	17,608.401
	Urbanized (200,000+)	55.811	111.768	13,883.507	445.603
	Subtotal	5,808.576	11,605.868	1,362,679.343	43,412.589
	District Total	8,731.210	18,690.476	17,814,177.445	2,428,838.609

Mileage

by District by Functional System by Population Classification

District	Functional System	Centerline	Lane	DVM	TVM
Pharr (21)					
	Interstate				
	Rural (<5,000)	8.199	32.796	115,333.330	42,673.332
	Small Urban (5,000-49,999)	8.221	32.884	80,932.729	29,945.110
	Large Urban (50,000-199,999)	30.640	158.814	1,489,225.531	190,194.837
	Urbanized (200,000+)	63.346	361.165	3,833,510.051	524,165.219
	Subtotal	110.406	585.659	5,519,001.641	786,978.498
	Other Freeway-Expressway				
	Urbanized (200,000+)	14.520	58.080	183,537.155	55,437.011
	Subtotal	14.520	58.080	183,537.155	55,437.011
	Principal Arterial				
	Rural (<5,000)	215.622	732.926	1,971,873.147	649,328.774
	Small Urban (5,000-49,999)	52.055	193.634	825,272.474	74,600.362
	Large Urban (50,000-199,999)	53.762	185.052	521,347.187	34,603.335
	Urbanized (200,000+)	366.878	1,349.686	5,139,555.555	306,206.864
	Subtotal	688.317	2,461.298	8,458,048.363	1,064,739.335

Mileage

by District by Functional System by Population Classification

District	Functional System	Centerline	Lane	DVM	TVM
	Minor Arterial				
	Rural (<5,000)	197.694	404.032	421,103.156	90,899.009
	Small Urban (5,000-49,999)	19.059	46.734	104,952.756	12,895.999
	Large Urban (50,000-199,999)	57.159	160.034	303,168.501	44,062.625
	Urbanized (200,000+)	208.355	563.405	1,688,634.802	84,406.964
	Subtotal	482.267	1,174.205	2,517,859.215	232,264.597
	Major Collector				
	Rural (<5,000)	735.328	1,472.666	784,656.937	130,149.580
	Small Urban (5,000-49,999)	89.315	181.606	153,784.732	9,912.229
	Large Urban (50,000-199,999)	210.350	456.371	617,901.468	60,615.149
	Urbanized (200,000+)	813.113	1,735.037	3,762,880.733	187,008.662
	Subtotal	1,848.106	3,845.680	5,319,223.870	387,685.619
	Minor Collector				
	Rural (<5,000)	118.937	237.874	50,342.624	7,292.857
	Small Urban (5,000-49,999)	15.955	31.910	8,129.793	270.949
	Large Urban (50,000-199,999)	52.263	107.272	90,390.017	3,224.345
	Urbanized (200,000+)	175.434	362.050	311,739.627	9,845.689
	Subtotal	362.589	739.106	460,602.061	20,633.840

Mileage

by District by Functional System by Population Classification

District	Functional System	Centerline	Lane	DVM	TVM
	Local				
	Rural (<5,000)	1,723.717	3,434.423	240,103.706	7,827.064
	Small Urban (5,000-49,999)	376.126	752.252	122,381.415	3,916.205
	Large Urban (50,000-199,999)	668.919	1,338.080	274,965.850	8,798.907
	Urbanized (200,000+)	3,039.571	6,069.224	1,590,159.070	50,893.556
	Subtotal	5,808.333	11,593.979	2,227,610.041	71,435.733
	District Total	9,314.538	20,458.007	24,685,882.346	2,619,174.633

Mileage

by District by Functional System by Population Classification

District	Functional System	Centerline	Lane	DVM	TVM
Laredo (22)					
	Interstate				
	Rural (<5,000)	73.409	297.444	1,299,492.078	450,923.751
	Urbanized (200,000+)	10.460	54.781	457,542.388	102,197.043
	Subtotal	83.869	352.225	1,757,034.466	553,120.794
	Other Freeway-Expressway				
	Small Urban (5,000-49,999)	5.448	12.232	19,549.748	2,745.270
	Urbanized (200,000+)	1.073	5.896	10,037.119	7,919.097
	Subtotal	6.521	18.128	29,586.867	10,664.367
	Principal Arterial				
	Rural (<5,000)	577.928	1,319.612	2,347,908.916	538,534.347
	Small Urban (5,000-49,999)	48.982	165.244	536,385.679	69,561.881
	Urbanized (200,000+)	82.123	320.064	1,566,481.610	150,809.408
	Subtotal	709.033	1,804.920	4,450,776.205	758,905.635
	Minor Arterial				
	Rural (<5,000)	255.313	513.594	876,530.077	205,597.026
	Small Urban (5,000-49,999)	30.721	75.948	216,980.739	27,064.183
	Urbanized (200,000+)	53.736	134.652	360,824.012	12,758.249
	Subtotal	339.770	724.194	1,454,334.828	245,419.458

Mileage

by District by Functional System by Population Classification

District	Functional System	Centerline	Lane	DVM	TVM
	Major Collector				
	Rural (<5,000)	1,070.351	2,144.616	896,937.351	151,215.635
	Small Urban (5,000-49,999)	76.371	170.372	179,620.866	13,111.306
	Urbanized (200,000+)	104.879	222.260	210,123.286	6,862.761
	Subtotal	1,251.601	2,537.248	1,286,681.503	171,189.702
	Minor Collector				
	Rural (<5,000)	520.452	1,043.168	270,076.131	54,023.967
	Small Urban (5,000-49,999)	35.165	70.330	9,322.780	298.329
	Urbanized (200,000+)	64.679	134.916	22,252.550	712.082
	Subtotal	620.296	1,248.414	301,651.461	55,034.377
	Local				
	Rural (<5,000)	1,576.060	3,152.723	105,864.520	3,387.665
	Small Urban (5,000-49,999)	419.432	839.140	93,225.460	2,983.215
	Urbanized (200,000+)	525.672	1,051.344	341,726.640	10,935.252
	Subtotal	2,521.164	5,043.207	540,816.620	17,306.132
	District Total	5,532.254	11,728.336	9,820,881.950	1,811,640.466

Mileage

by District by Functional System by Population Classification

District	Functional System	Centerline	Lane	DVM	TVM
Brownwood (23)					
	Interstate				
	Rural (<5,000)	39.909	159.636	648,636.202	263,994.934
	Subtotal	39.909	159.636	648,636.202	263,994.934
	Principal Arterial				
	Rural (<5,000)	418.994	1,098.750	1,502,476.112	264,654.574
	Small Urban (5,000-49,999)	37.095	139.252	342,841.044	59,290.654
	Urbanized (200,000+)	3.873	19.365	39,364.095	2,991.671
	Subtotal	459.962	1,257.367	1,884,681.251	326,936.899
	Minor Arterial				
	Rural (<5,000)	418.033	879.337	712,527.554	137,845.063
	Small Urban (5,000-49,999)	30.205	71.445	107,810.907	6,472.137
	Subtotal	448.238	950.782	820,338.461	144,317.200
	Major Collector				
	Rural (<5,000)	1,073.170	2,164.889	470,808.391	73,015.633
	Small Urban (5,000-49,999)	71.942	144.544	73,362.099	4,026.070
	Urbanized (200,000+)	13.630	27.260	27,604.640	3,232.602
	Subtotal	1,158.742	2,336.693	571,775.130	80,274.306

Mileage

by District by Functional System by Population Classification

District	Functional System	Centerline	Lane	DVM	TVM
	Minor Collector				
	Rural (<5,000)	1,011.007	2,022.014	137,030.546	16,062.370
	Small Urban (5,000-49,999)	6.671	13.342	2,176.218	69.639
	Subtotal	1,017.678	2,035.356	139,206.764	16,132.009
	Local				
	Rural (<5,000)	5,234.648	10,469.296	221,828.438	7,155.682
	Small Urban (5,000-49,999)	289.690	579.602	37,887.523	1,212.441
	Urbanized (200,000+)	34.140	68.280	7,225.910	231.229
	Subtotal	5,558.478	11,117.178	266,941.871	8,599.352
	District Total	8,683.007	17,857.012	4,331,579.679	840,254.700

Mileage

by District by Functional System by Population Classification

District	Functional System	Centerline	Lane	DVM	TVM
El Paso (24)					
	Interstate				
	Rural (<5,000)	142.698	570.792	2,056,334.953	915,533.593
	Urbanized (200,000+)	43.698	245.635	3,846,062.664	414,798.346
	Subtotal	186.396	816.427	5,902,397.617	1,330,331.939
	Other Freeway-Expressway				
	Urbanized (200,000+)	63.153	290.804	2,071,900.068	188,567.422
	Subtotal	63.153	290.804	2,071,900.068	188,567.422
	Principal Arterial				
	Rural (<5,000)	234.103	544.627	599,388.534	74,697.661
	Small Urban (5,000-49,999)	3.907	14.216	32,008.701	4,830.882
	Urbanized (200,000+)	216.580	933.261	3,700,213.104	234,738.817
	Subtotal	454.590	1,492.104	4,331,610.339	314,267.360
	Minor Arterial				
	Rural (<5,000)	150.712	316.105	158,294.472	18,426.554
	Small Urban (5,000-49,999)	9.749	22.538	21,538.937	1,079.148
	Urbanized (200,000+)	193.244	621.348	1,643,231.822	56,429.671
	Subtotal	353.705	959.991	1,823,065.231	75,935.372

Mileage

by District by Functional System by Population Classification

District	Functional System	Centerline	Lane	DVM	TVM
	Major Collector				
	Rural (<5,000)	897.545	1,799.866	342,236.778	19,741.126
	Small Urban (5,000-49,999)	12.884	25.768	24,857.739	1,033.680
	Urbanized (200,000+)	333.840	746.939	1,778,085.645	57,802.894
	Subtotal	1,244.269	2,572.573	2,145,180.162	78,577.700
	Minor Collector				
	Rural (<5,000)	233.233	466.466	20,555.406	1,348.036
	Urbanized (200,000+)	19.420	38.840	13,898.990	444.768
	Subtotal	252.653	505.306	34,454.396	1,792.804
	Local				
	Rural (<5,000)	1,999.154	3,998.308	104,243.296	3,335.785
	Small Urban (5,000-49,999)	77.557	155.114	17,493.229	559.783
	Urbanized (200,000+)	2,266.237	4,534.737	949,126.392	30,372.366
	Subtotal	4,342.948	8,688.159	1,070,862.917	34,267.935
	District Total	6,897.714	15,325.364	17,379,470.730	2,023,740.533

Mileage

by District by Functional System by Population Classification

District	Functional System	Centerline	Lane	DVM	TVM
Childress (25)					
	Interstate				
	Rural (<5,000)	36.669	146.676	425,296.594	217,751.856
	Subtotal	36.669	146.676	425,296.594	217,751.856
	Principal Arterial				
	Rural (<5,000)	249.564	838.826	1,296,397.056	433,107.594
	Subtotal	249.564	838.826	1,296,397.056	433,107.594
	Minor Arterial				
	Rural (<5,000)	528.938	1,095.647	568,092.719	127,983.986
	Subtotal	528.938	1,095.647	568,092.719	127,983.986
	Major Collector				
	Rural (<5,000)	1,011.271	2,031.298	237,458.979	38,267.762
	Subtotal	1,011.271	2,031.298	237,458.979	38,267.762
	Minor Collector				
	Rural (<5,000)	721.332	1,443.220	145,178.043	31,898.494
	Subtotal	721.332	1,443.220	145,178.043	31,898.494
	Local				
	Rural (<5,000)	5,538.724	11,077.448	151,751.962	4,924.815
	Subtotal	5,538.724	11,077.448	151,751.962	4,924.815

Mileage

by District by Functional System by Population Classification

District	Functional System	Centerline	Lane	DVM	TVM
	District Total	8,086.498	16,633.115	2,824,175.353	853,934.506

Mileage

by District by Functional System by Population Classification

District	Functional System	Centerline	Lane	DVM	TVM
Summary					
	Interstate				
	Rural (<5,000)	2,000.910	8,148.603	43,345,195.051	13,515,562.880
	Small Urban (5,000-49,999)	184.907	780.062	5,200,652.158	1,350,517.681
	Large Urban (50,000-199,999)	234.825	1,144.242	11,662,313.924	2,374,232.663
	Urbanized (200,000+)	996.329	6,302.917	106,875,543.817	12,563,254.506
	Subtotal	3,416.971	16,375.824	167,083,704.950	29,803,567.730
	Other Freeway-Expressway				
	Rural (<5,000)	3.684	7.368	313.140	10.020
	Small Urban (5,000-49,999)	102.288	388.106	2,296,446.663	440,580.774
	Large Urban (50,000-199,999)	282.012	1,129.770	7,964,688.280	1,001,522.291
	Urbanized (200,000+)	1,126.319	5,833.293	68,846,455.253	5,072,404.954
	Subtotal	1,514.303	7,358.537	79,107,903.336	6,514,518.040
	Principal Arterial				
	Rural (<5,000)	8,422.687	25,301.064	59,107,128.785	12,409,877.388
	Small Urban (5,000-49,999)	1,134.684	4,099.206	13,215,581.119	2,081,124.889
	Large Urban (50,000-199,999)	1,208.704	4,778.666	16,413,377.468	1,770,250.069
	Urbanized (200,000+)	3,730.840	15,651.783	74,785,122.786	4,442,907.768
	Subtotal	14,496.915	49,830.719	163,521,210.158	20,704,160.113

Mileage

by District by Functional System by Population Classification

District	Functional System	Centerline	Lane	DVM	TVM
	Minor Arterial				
	Rural (<5,000)	10,477.382	22,650.972	31,819,674.196	5,924,877.980
	Small Urban (5,000-49,999)	1,187.725	3,142.889	6,953,877.842	958,160.273
	Large Urban (50,000-199,999)	1,480.098	4,366.298	10,672,921.514	757,612.028
	Urbanized (200,000+)	5,287.990	17,873.006	61,598,079.799	2,620,293.308
	Subtotal	18,433.195	48,033.165	111,044,553.351	10,260,943.589
	Major Collector				
	Rural (<5,000)	35,091.092	70,609.451	33,235,380.594	5,271,024.441
	Small Urban (5,000-49,999)	2,755.143	5,777.530	5,937,025.412	402,052.131
	Large Urban (50,000-199,999)	2,908.084	6,325.597	8,362,163.187	382,082.182
	Urbanized (200,000+)	10,158.740	23,490.654	52,418,496.519	1,997,891.011
	Subtotal	50,913.059	106,203.232	99,953,065.712	8,053,049.766
	Minor Collector				
	Rural (<5,000)	14,947.030	29,900.729	4,931,526.635	613,138.022
	Small Urban (5,000-49,999)	279.398	561.104	195,198.128	6,390.370
	Large Urban (50,000-199,999)	162.139	334.204	220,996.060	7,403.739
	Urbanized (200,000+)	624.632	1,368.629	828,589.768	26,447.134
	Subtotal	16,013.199	32,164.666	6,176,310.591	653,379.265
	Local				

Mileage

by District by Functional System by Population Classification

District	Functional System	Centerline	Lane	DVM	TVM
	Rural (<5,000)	134,528.904	268,977.890	12,227,101.050	396,033.566
	Small Urban (5,000-49,999)	11,643.928	23,293.299	2,868,492.211	91,993.577
	Large Urban (50,000-199,999)	11,746.370	23,496.899	3,875,125.407	123,792.848
	Urbanized (200,000+)	50,888.669	101,988.525	19,864,773.630	636,476.339
	Subtotal	208,807.871	417,756.613	38,835,492.298	1,248,296.330
	State Grand Total	313,595.513	677,722.756	665,722,240.396	77,237,914.833

Mileage

by County by Functional System by Population Classification

County	Functional System	Centerline	Lane	DVM	TVM
Anderson (1)					
	Principal Arterial				
	Rural (<5,000)	50.604	148.076	334,169.550	43,286.228
	Small Urban (5,000-49,999)	28.632	103.810	297,970.434	29,228.869
	Subtotal	79.236	251.886	632,139.984	72,515.097
	Minor Arterial				
	Rural (<5,000)	70.508	144.222	236,124.025	28,382.852
	Small Urban (5,000-49,999)	3.075	9.107	13,080.557	2,040.349
	Subtotal	73.583	153.329	249,204.582	30,423.201
	Major Collector				
	Rural (<5,000)	255.127	510.254	226,105.774	16,092.642
	Small Urban (5,000-49,999)	41.609	83.286	58,698.278	2,581.813
	Subtotal	296.736	593.540	284,804.052	18,674.455
	Minor Collector				
	Rural (<5,000)	123.536	247.072	34,721.993	1,326.984
	Small Urban (5,000-49,999)	2.309	4.618	691.930	22.142
	Subtotal	125.845	251.690	35,413.923	1,349.126
	Local				
	Rural (<5,000)	811.433	1,627.062	90,815.513	2,906.096
	Small Urban (5,000-49,999)	119.177	238.354	16,942.036	542.145
	Subtotal	930.610	1,865.416	107,757.549	3,448.242
	County Total	1,506.010	3,115.861	1,309,320.090	126,410.120

Mileage

by County by Functional System by Population Classification

County	Functional System	Centerline	Lane	DVM	TVM
Andrews (2)					
	Principal Arterial				
	Rural (<5,000)	26.897	107.588	262,446.686	43,566.150
	Small Urban (5,000-49,999)	8.687	31.328	89,806.877	22,093.531
	Subtotal	35.584	138.916	352,253.563	65,659.681
	Minor Arterial				
	Rural (<5,000)	115.315	231.840	440,589.474	163,885.561
	Small Urban (5,000-49,999)	7.376	25.342	40,889.010	1,308.448
	Subtotal	122.691	257.182	481,478.484	165,194.009
	Major Collector				
	Rural (<5,000)	61.251	122.502	112,661.842	44,491.362
	Small Urban (5,000-49,999)	8.889	17.778	22,060.592	707.623
	Subtotal	70.140	140.280	134,722.434	45,198.986
	Minor Collector				
	Rural (<5,000)	28.632	57.264	19,624.823	4,778.532
	Subtotal	28.632	57.264	19,624.823	4,778.532
	Local				
	Rural (<5,000)	253.994	507.988	63,998.838	2,047.963
	Small Urban (5,000-49,999)	100.252	200.795	31,405.108	1,004.963
	Subtotal	354.246	708.783	95,403.946	3,052.926
	County Total	611.293	1,302.425	1,083,483.250	283,884.134

Mileage

by County by Functional System by Population Classification

County	Functional System	Centerline	Lane	DVM	TVM
Angelina (3)					
	Principal Arterial				
	Rural (<5,000)	71.376	208.067	633,773.591	137,827.897
	Small Urban (5,000-49,999)	36.223	149.870	666,952.878	128,610.980
	Subtotal	107.599	357.937	1,300,726.469	266,438.878
	Minor Arterial				
	Rural (<5,000)	35.516	76.711	90,408.687	14,928.453
	Small Urban (5,000-49,999)	29.248	96.663	247,121.328	38,700.487
	Subtotal	64.764	173.374	337,530.015	53,628.940
	Major Collector				
	Rural (<5,000)	142.421	285.460	141,003.285	18,093.265
	Small Urban (5,000-49,999)	72.582	147.099	202,582.402	13,842.445
	Subtotal	215.003	432.559	343,585.687	31,935.710
	Minor Collector				
	Rural (<5,000)	44.092	88.410	18,324.409	985.431
	Small Urban (5,000-49,999)	1.730	3.460	1,017.650	32.565
	Subtotal	45.822	91.870	19,342.059	1,017.995
	Local				
	Rural (<5,000)	755.089	1,509.238	48,441.520	1,550.129
	Small Urban (5,000-49,999)	256.094	511.965	67,643.390	2,164.588
	Subtotal	1,011.183	2,021.203	116,084.910	3,714.717
	County Total	1,444.371	3,076.943	2,117,269.140	356,736.240

Mileage

by County by Functional System by Population Classification

County	Functional System	Centerline	Lane	DVM	TVM
Aransas (4)					
	Minor Arterial				
	Rural (<5,000)	24.219	61.532	163,095.395	34,413.128
	Small Urban (5,000-49,999)	18.121	59.067	173,100.903	34,753.788
	Subtotal	42.340	120.599	336,196.298	69,166.916
	Major Collector				
	Rural (<5,000)	22.426	44.854	44,926.953	3,138.628
	Small Urban (5,000-49,999)	32.814	70.776	69,873.266	4,191.241
	Subtotal	55.240	115.630	114,800.219	7,329.869
	Minor Collector				
	Rural (<5,000)	2.442	4.884	1,210.960	38.751
	Small Urban (5,000-49,999)	4.435	8.870	3,038.160	97.221
	Subtotal	6.877	13.754	4,249.120	135.972
	Local				
	Rural (<5,000)	95.855	191.710	11,495.015	367.840
	Small Urban (5,000-49,999)	181.056	362.112	27,807.180	889.830
	Subtotal	276.911	553.822	39,302.195	1,257.670
	County Total	381.368	803.805	494,547.832	77,890.427

Mileage

by County by Functional System by Population Classification

County	Functional System	Centerline	Lane	DVM	TVM
Archer (5)					
	Principal Arterial				
	Rural (<5,000)	26.566	65.074	76,412.169	22,464.057
	Large Urban (50,000-199,999)	2.648	5.720	14,495.192	1,676.711
	Subtotal	29.214	70.794	90,907.361	24,140.768
	Minor Arterial				
	Rural (<5,000)	68.947	146.408	201,620.188	34,126.022
	Subtotal	68.947	146.408	201,620.188	34,126.022
	Major Collector				
	Rural (<5,000)	131.219	262.438	69,493.490	17,818.586
	Subtotal	131.219	262.438	69,493.490	17,818.586
	Minor Collector				
	Rural (<5,000)	38.051	76.102	8,538.955	2,316.738
	Subtotal	38.051	76.102	8,538.955	2,316.738
	Local				
	Rural (<5,000)	473.371	946.742	13,061.930	417.982
	Large Urban (50,000-199,999)	8.675	17.350	3,756.390	120.204
	Subtotal	482.046	964.092	16,818.320	538.186
	County Total	749.477	1,519.834	387,378.314	78,940.300

Mileage

by County by Functional System by Population Classification

County	Functional System	Centerline	Lane	DVM	TVM
Armstrong (6)					
	Principal Arterial				
	Rural (<5,000)	32.344	129.376	321,560.446	118,334.244
	Subtotal	32.344	129.376	321,560.446	118,334.244
	Minor Arterial				
	Rural (<5,000)	31.910	70.067	7,154.174	2,539.732
	Subtotal	31.910	70.067	7,154.174	2,539.732
	Major Collector				
	Rural (<5,000)	51.640	103.280	7,429.330	1,508.314
	Subtotal	51.640	103.280	7,429.330	1,508.314
	Minor Collector				
	Rural (<5,000)	37.946	75.892	1,956.249	401.031
	Subtotal	37.946	75.892	1,956.249	401.031
	Local				
	Rural (<5,000)	445.260	890.520	5,914.640	189.268
	Subtotal	445.260	890.520	5,914.640	189.268
	County Total	599.100	1,269.135	344,014.839	122,972.590

Mileage

by County by Functional System by Population Classification

County	Functional System	Centerline	Lane	DVM	TVM
Atascosa (7)					
	Interstate				
	Rural (<5,000)	37.428	149.712	1,012,206.319	287,795.607
	Subtotal	37.428	149.712	1,012,206.319	287,795.607
	Principal Arterial				
	Rural (<5,000)	41.992	103.596	271,462.144	38,207.158
	Small Urban (5,000-49,999)	8.943	35.602	166,202.876	12,588.592
	Subtotal	50.935	139.198	437,665.020	50,795.750
	Minor Arterial				
	Rural (<5,000)	59.000	162.766	400,605.922	144,078.887
	Small Urban (5,000-49,999)	9.421	22.228	65,744.596	13,040.569
	Subtotal	68.421	184.994	466,350.518	157,119.455
	Major Collector				
	Rural (<5,000)	191.914	384.654	331,951.209	70,271.035
	Small Urban (5,000-49,999)	10.438	20.876	21,468.451	1,973.263
	Subtotal	202.352	405.530	353,419.660	72,244.297
	Minor Collector				
	Rural (<5,000)	61.928	123.856	56,508.290	9,183.277
	Subtotal	61.928	123.856	56,508.290	9,183.277
	Local				
	Rural (<5,000)	782.250	1,564.500	56,331.921	1,808.918
	Small Urban (5,000-49,999)	87.616	175.232	23,382.580	748.243
	Subtotal	869.866	1,739.732	79,714.501	2,557.160

Mileage

by County by Functional System by Population Classification

County	Functional System	Centerline	Lane	DVM	TVM
	County Total	1,290.930	2,743.022	2,405,864.308	579,695.546

Mileage

by County by Functional System by Population Classification

County	Functional System	Centerline	Lane	DVM	TVM
Austin (8)					
	Interstate				
	Rural (<5,000)	12.344	49.376	490,004.208	170,521.464
	Small Urban (5,000-49,999)	3.733	14.932	132,291.158	46,037.323
	Subtotal	16.077	64.308	622,295.366	216,558.787
	Principal Arterial				
	Rural (<5,000)	37.175	92.150	232,217.235	51,078.429
	Small Urban (5,000-49,999)	6.000	17.616	51,475.351	7,832.241
	Subtotal	43.175	109.766	283,692.586	58,910.670
	Major Collector				
	Rural (<5,000)	181.929	364.079	283,331.745	55,400.520
	Small Urban (5,000-49,999)	13.406	27.228	21,610.308	2,166.946
	Subtotal	195.335	391.307	304,942.053	57,567.465
	Minor Collector				
	Rural (<5,000)	51.243	102.486	28,714.402	3,302.912
	Subtotal	51.243	102.486	28,714.402	3,302.912
	Local				
	Rural (<5,000)	673.061	1,346.122	80,404.033	2,572.929
	Small Urban (5,000-49,999)	31.273	62.546	14,698.310	470.346
	Subtotal	704.334	1,408.668	95,102.343	3,043.275
	County Total	1,010.164	2,076.535	1,334,746.750	339,383.110

Mileage

by County by Functional System by Population Classification

County	Functional System	Centerline	Lane	DVM	TVM
Bailey (9)					
	Principal Arterial				
	Rural (<5,000)	16.743	66.972	81,067.790	15,371.201
	Small Urban (5,000-49,999)	3.045	12.180	29,798.476	6,880.946
	Subtotal	19.788	79.152	110,866.266	22,252.147
	Minor Arterial				
	Rural (<5,000)	38.718	77.436	41,244.755	9,986.854
	Small Urban (5,000-49,999)	1.553	3.457	5,757.219	1,165.988
	Subtotal	40.271	80.893	47,001.974	11,152.842
	Major Collector				
	Rural (<5,000)	144.815	289.630	35,033.642	8,359.394
	Small Urban (5,000-49,999)	2.149	4.298	429.800	13.754
	Subtotal	146.964	293.928	35,463.442	8,373.148
	Minor Collector				
	Rural (<5,000)	41.238	82.476	6,586.607	452.957
	Subtotal	41.238	82.476	6,586.607	452.957
	Local				
	Rural (<5,000)	768.858	1,535.628	49,568.970	1,586.207
	Small Urban (5,000-49,999)	33.769	67.538	337.690	10.806
	Subtotal	802.627	1,603.166	49,906.660	1,597.013
	County Total	1,050.888	2,139.615	249,824.949	43,828.108

Mileage

by County by Functional System by Population Classification

County	Functional System	Centerline	Lane	DVM	TVM
Bandera (10)					
	Principal Arterial				
	Rural (<5,000)	40.219	104.097	201,841.886	15,956.838
	Subtotal	40.219	104.097	201,841.886	15,956.838
	Minor Arterial				
	Rural (<5,000)	22.297	44.594	29,403.501	4,028.280
	Subtotal	22.297	44.594	29,403.501	4,028.280
	Major Collector				
	Rural (<5,000)	109.465	218.930	104,793.064	15,354.280
	Subtotal	109.465	218.930	104,793.064	15,354.280
	Minor Collector				
	Rural (<5,000)	25.803	52.142	15,991.774	4,677.415
	Subtotal	25.803	52.142	15,991.774	4,677.415
	Local				
	Rural (<5,000)	455.023	910.046	51,161.070	1,637.154
	Subtotal	455.023	910.046	51,161.070	1,637.154
	County Total	652.807	1,329.809	403,191.295	41,653.968

Mileage

by County by Functional System by Population Classification

County	Functional System	Centerline	Lane	DVM	TVM
Bastrop (11)					
	Other Freeway-Expressway				
	Small Urban (5,000-49,999)	2.805	11.220	95,243.621	8,286.195
	Subtotal	2.805	11.220	95,243.621	8,286.195
	Principal Arterial				
	Rural (<5,000)	68.768	246.252	1,033,434.948	119,366.366
	Small Urban (5,000-49,999)	15.779	59.998	302,342.656	34,773.806
	Subtotal	84.547	306.250	1,335,777.604	154,140.172
	Minor Arterial				
	Rural (<5,000)	32.956	66.108	183,373.421	18,709.492
	Small Urban (5,000-49,999)	9.297	20.594	100,879.386	8,653.513
	Subtotal	42.253	86.702	284,252.807	27,363.005
	Major Collector				
	Rural (<5,000)	145.389	296.096	317,859.493	36,541.982
	Small Urban (5,000-49,999)	27.341	59.977	97,334.491	5,634.008
	Subtotal	172.730	356.073	415,193.984	42,175.989
	Minor Collector				
	Rural (<5,000)	58.198	116.396	47,073.411	6,056.943
	Small Urban (5,000-49,999)	10.619	21.238	4,987.905	159.613
	Subtotal	68.817	137.634	52,061.316	6,216.556

Mileage

by County by Functional System by Population Classification

County	Functional System	Centerline	Lane	DVM	TVM
	Local				
	Rural (<5,000)	868.080	1,736.160	143,543.925	4,610.296
	Small Urban (5,000-49,999)	140.905	281.810	33,253.735	1,064.120
	Subtotal	1,008.985	2,017.970	176,797.660	5,674.415
	County Total	1,380.137	2,915.849	2,359,326.992	243,856.333

Mileage

by County by Functional System by Population Classification

County	Functional System	Centerline	Lane	DVM	TVM
Baylor (12)					
	Principal Arterial				
	Rural (<5,000)	72.088	218.710	173,095.393	52,056.173
	Subtotal	72.088	218.710	173,095.393	52,056.173
	Minor Arterial				
	Rural (<5,000)	26.154	54.146	11,795.203	2,909.277
	Subtotal	26.154	54.146	11,795.203	2,909.277
	Major Collector				
	Rural (<5,000)	82.974	165.948	10,946.985	1,847.787
	Subtotal	82.974	165.948	10,946.985	1,847.787
	Minor Collector				
	Rural (<5,000)	61.719	123.438	5,082.016	524.885
	Subtotal	61.719	123.438	5,082.016	524.885
	Local				
	Rural (<5,000)	351.655	703.310	6,187.468	200.918
	Subtotal	351.655	703.310	6,187.468	200.918
	County Total	594.590	1,265.552	207,107.065	57,539.041

Mileage

by County by Functional System by Population Classification

County	Functional System	Centerline	Lane	DVM	TVM
Bee (13)					
	Principal Arterial				
	Rural (<5,000)	46.832	130.940	251,641.020	57,745.767
	Small Urban (5,000-49,999)	15.730	59.157	102,989.792	25,422.745
	Subtotal	62.562	190.097	354,630.812	83,168.512
	Minor Arterial				
	Rural (<5,000)	23.215	59.528	165,428.727	28,680.523
	Small Urban (5,000-49,999)	7.202	19.726	43,291.250	9,516.524
	Subtotal	30.417	79.254	208,719.977	38,197.047
	Major Collector				
	Rural (<5,000)	126.516	254.913	106,022.102	27,370.709
	Small Urban (5,000-49,999)	41.773	88.508	104,689.812	12,088.346
	Subtotal	168.289	343.421	210,711.914	39,459.055
	Minor Collector				
	Rural (<5,000)	85.892	171.784	22,649.897	3,563.362
	Subtotal	85.892	171.784	22,649.897	3,563.362
	Local				
	Rural (<5,000)	386.756	773.512	40,496.163	1,296.122
	Small Urban (5,000-49,999)	89.201	178.402	19,107.503	666.854
	Subtotal	475.957	951.914	59,603.666	1,962.976
	County Total	823.117	1,736.470	856,316.266	166,350.952

Mileage

by County by Functional System by Population Classification

County	Functional System	Centerline	Lane	DVM	TVM
Bell (14)					
	Interstate				
	Rural (<5,000)	17.513	79.806	1,011,493.120	232,643.418
	Large Urban (50,000-199,999)	18.235	85.348	1,210,780.406	253,933.138
	Subtotal	35.748	165.154	2,222,273.526	486,576.556
	Other Freeway-Expressway				
	Large Urban (50,000-199,999)	4.538	18.152	97,176.256	20,864.659
	Urbanized (200,000+)	17.771	72.728	981,914.196	74,625.479
	Subtotal	22.309	90.880	1,079,090.452	95,490.138
	Principal Arterial				
	Rural (<5,000)	29.627	87.832	238,981.295	46,143.466
	Large Urban (50,000-199,999)	48.731	166.479	784,404.476	63,677.691
	Urbanized (200,000+)	45.700	183.947	793,856.150	64,601.197
	Subtotal	124.058	438.258	1,817,241.921	174,422.354
	Minor Arterial				
	Rural (<5,000)	37.186	74.824	177,356.208	10,555.364
	Large Urban (50,000-199,999)	36.489	115.354	336,520.935	22,167.670
	Urbanized (200,000+)	55.108	154.391	451,634.037	13,925.577
	Subtotal	128.783	344.569	965,511.180	46,648.611

Mileage

by County by Functional System by Population Classification

County	Functional System	Centerline	Lane	DVM	TVM
	Major Collector				
	Rural (<5,000)	188.198	377.447	290,364.397	34,223.339
	Large Urban (50,000-199,999)	134.440	317.865	472,123.459	21,745.450
	Urbanized (200,000+)	133.011	279.218	580,831.805	20,498.871
	Subtotal	455.649	974.530	1,343,319.661	76,467.660
	Minor Collector				
	Rural (<5,000)	89.961	179.922	44,311.574	2,837.871
	Large Urban (50,000-199,999)	16.189	34.330	14,183.562	453.874
	Urbanized (200,000+)	1.066	2.132	1,142.820	36.570
	Subtotal	107.216	216.384	59,637.956	3,328.315
	Local				
	Rural (<5,000)	905.997	1,811.994	208,712.908	6,678.813
	Large Urban (50,000-199,999)	503.580	1,007.160	254,120.395	8,131.853
	Urbanized (200,000+)	692.337	1,384.786	313,373.499	10,027.952
	Subtotal	2,101.914	4,203.940	776,206.802	24,838.618
	County Total	2,975.677	6,433.715	8,263,281.498	907,772.251

Mileage

by County by Functional System by Population Classification

County	Functional System	Centerline	Lane	DVM	TVM
Bexar (15)					
	Interstate				
	Rural (<5,000)	13.851	55.404	534,398.819	152,949.795
	Urbanized (200,000+)	147.239	862.063	13,623,040.673	1,413,975.084
	Subtotal	161.090	917.467	14,157,439.492	1,566,924.879
	Other Freeway-Expressway				
	Urbanized (200,000+)	94.208	458.072	6,280,153.993	365,103.006
	Subtotal	94.208	458.072	6,280,153.993	365,103.006
	Principal Arterial				
	Rural (<5,000)	6.204	24.812	101,757.995	12,802.919
	Urbanized (200,000+)	305.750	1,265.712	5,890,719.743	382,567.175
	Subtotal	311.954	1,290.524	5,992,477.738	395,370.094
	Minor Arterial				
	Rural (<5,000)	16.794	53.611	114,138.675	17,155.869
	Urbanized (200,000+)	643.638	1,930.392	6,546,023.994	263,057.471
	Subtotal	660.432	1,984.003	6,660,162.669	280,213.340
	Major Collector				
	Rural (<5,000)	74.239	148.495	119,107.451	9,007.318
	Urbanized (200,000+)	792.380	1,729.988	4,106,269.844	152,091.557
	Subtotal	866.619	1,878.483	4,225,377.295	161,098.876

Mileage

by County by Functional System by Population Classification

County	Functional System	Centerline	Lane	DVM	TVM
	Minor Collector				
	Rural (<5,000)	0.001	0.002	0.200	0.006
	Urbanized (200,000+)	7.211	14.422	11,626.325	372.042
	Subtotal	7.212	14.424	11,626.525	372.049
	Local				
	Rural (<5,000)	374.225	748.450	98,631.761	3,156.220
	Urbanized (200,000+)	4,842.057	9,690.480	1,877,865.163	60,112.895
	Subtotal	5,216.282	10,438.930	1,976,496.924	63,269.115
	County Total	7,317.797	16,981.903	39,303,734.636	2,832,351.358

Mileage

by County by Functional System by Population Classification

County	Functional System	Centerline	Lane	DVM	TVM
Blanco (16)					
	Principal Arterial				
	Rural (<5,000)	60.897	216.202	472,802.993	73,717.185
	Subtotal	60.897	216.202	472,802.993	73,717.185
	Minor Arterial				
	Rural (<5,000)	8.544	17.088	21,139.386	1,944.824
	Subtotal	8.544	17.088	21,139.386	1,944.824
	Major Collector				
	Rural (<5,000)	51.458	102.916	51,397.049	5,881.031
	Subtotal	51.458	102.916	51,397.049	5,881.031
	Minor Collector				
	Rural (<5,000)	92.461	184.922	27,729.419	2,546.761
	Subtotal	92.461	184.922	27,729.419	2,546.761
	Local				
	Rural (<5,000)	215.354	429.730	17,366.540	555.729
	Subtotal	215.354	429.730	17,366.540	555.729
	County Total	428.714	950.858	590,435.387	84,645.530

Mileage

by County by Functional System by Population Classification

County	Functional System	Centerline	Lane	DVM	TVM
Borden (17)					
	Minor Arterial				
	Rural (<5,000)	30.586	61.172	36,487.769	15,397.839
	Subtotal	30.586	61.172	36,487.769	15,397.839
	Major Collector				
	Rural (<5,000)	99.318	198.636	24,280.267	6,064.740
	Subtotal	99.318	198.636	24,280.267	6,064.740
	Minor Collector				
	Rural (<5,000)	63.027	126.054	5,879.481	995.235
	Subtotal	63.027	126.054	5,879.481	995.235
	Local				
	Rural (<5,000)	203.742	407.484	16,317.590	522.163
	Subtotal	203.742	407.484	16,317.590	522.163
	County Total	396.673	793.346	82,965.107	22,979.976

Mileage

by County by Functional System by Population Classification

County	Functional System	Centerline	Lane	DVM	TVM
Bosque (18)					
	Principal Arterial				
	Rural (<5,000)	42.642	88.193	195,329.170	20,704.892
	Subtotal	42.642	88.193	195,329.170	20,704.892
	Minor Arterial				
	Rural (<5,000)	52.017	104.376	76,716.907	8,824.016
	Subtotal	52.017	104.376	76,716.907	8,824.016
	Major Collector				
	Rural (<5,000)	203.498	406.996	157,355.016	16,621.717
	Subtotal	203.498	406.996	157,355.016	16,621.717
	Minor Collector				
	Rural (<5,000)	69.247	138.494	16,575.468	2,059.619
	Subtotal	69.247	138.494	16,575.468	2,059.619
	Local				
	Rural (<5,000)	746.364	1,492.728	41,979.198	1,343.334
	Subtotal	746.364	1,492.728	41,979.198	1,343.334
	County Total	1,113.768	2,230.787	487,955.759	49,553.579

Mileage

by County by Functional System by Population Classification

County	Functional System	Centerline	Lane	DVM	TVM
Bowie (19)					
	Interstate				
	Rural (<5,000)	34.981	139.924	789,563.570	265,293.360
	Large Urban (50,000-199,999)	11.806	47.592	316,217.742	74,836.800
	Subtotal	46.787	187.516	1,105,781.312	340,130.160
	Other Freeway-Expressway				
	Large Urban (50,000-199,999)	3.593	14.372	41,242.982	8,001.139
	Subtotal	3.593	14.372	41,242.982	8,001.139
	Principal Arterial				
	Rural (<5,000)	66.276	144.894	306,667.748	66,301.088
	Large Urban (50,000-199,999)	33.966	145.512	453,423.952	59,969.594
	Subtotal	100.242	290.406	760,091.700	126,270.681
	Minor Arterial				
	Rural (<5,000)	64.064	139.922	199,751.103	36,783.572
	Large Urban (50,000-199,999)	46.788	128.862	249,883.934	35,846.519
	Subtotal	110.852	268.784	449,635.037	72,630.091
	Major Collector				
	Rural (<5,000)	170.938	342.944	124,610.723	24,845.670
	Large Urban (50,000-199,999)	107.677	227.161	198,971.872	12,500.183
	Subtotal	278.615	570.105	323,582.595	37,345.854

Mileage

by County by Functional System by Population Classification

County	Functional System	Centerline	Lane	DVM	TVM
	Minor Collector				
	Rural (<5,000)	85.588	171.176	26,469.766	4,485.862
	Large Urban (50,000-199,999)	9.098	18.196	1,587.368	50.796
	Subtotal	94.686	189.372	28,057.134	4,536.658
	Local				
	Rural (<5,000)	741.358	1,482.716	62,077.134	1,986.468
	Large Urban (50,000-199,999)	297.991	595.982	41,016.888	1,312.540
	Subtotal	1,039.349	2,078.698	103,094.022	3,299.009
	County Total	1,674.124	3,599.253	2,811,484.782	592,213.591

Mileage

by County by Functional System by Population Classification

County	Functional System	Centerline	Lane	DVM	TVM
Brazoria (20)					
	Other Freeway-Expressway				
	Large Urban (50,000-199,999)	17.384	81.796	465,285.306	46,541.510
	Urbanized (200,000+)	5.400	25.926	148,922.216	13,998.688
	Subtotal	22.784	107.722	614,207.522	60,540.198
	Principal Arterial				
	Rural (<5,000)	69.168	192.588	759,680.581	73,785.055
	Large Urban (50,000-199,999)	27.561	97.754	335,041.047	33,580.911
	Urbanized (200,000+)	50.151	225.994	1,066,239.910	87,220.910
	Subtotal	146.880	516.336	2,160,961.538	194,586.876
	Minor Arterial				
	Rural (<5,000)	69.602	190.127	489,345.054	43,055.061
	Large Urban (50,000-199,999)	83.418	213.690	486,653.244	22,762.623
	Urbanized (200,000+)	61.394	168.598	397,816.201	29,684.025
	Subtotal	214.414	572.415	1,373,814.499	95,501.709
	Major Collector				
	Rural (<5,000)	196.276	402.296	483,618.740	31,159.633
	Large Urban (50,000-199,999)	92.213	192.958	207,271.383	7,173.846
	Urbanized (200,000+)	132.581	272.418	423,431.347	14,717.259
	Subtotal	421.070	867.672	1,114,321.470	53,050.738

Mileage

by County by Functional System by Population Classification

County	Functional System	Centerline	Lane	DVM	TVM
	Minor Collector				
	Rural (<5,000)	81.401	162.802	73,499.614	5,572.721
	Large Urban (50,000-199,999)	4.563	11.094	1,117.320	35.754
	Urbanized (200,000+)	10.218	20.436	6,942.510	222.160
	Subtotal	96.182	194.332	81,559.444	5,830.636
	Local				
	Rural (<5,000)	897.173	1,780.758	145,965.958	4,668.720
	Large Urban (50,000-199,999)	310.633	620.306	75,648.544	2,421.330
	Urbanized (200,000+)	627.059	1,256.574	147,121.713	4,660.935
	Subtotal	1,834.865	3,657.638	368,736.215	11,750.985
	County Total	2,736.195	5,916.115	5,713,600.688	421,261.142

Mileage

by County by Functional System by Population Classification

County	Functional System	Centerline	Lane	DVM	TVM
Brazos (21)					
	Other Freeway-Expressway				
	Large Urban (50,000-199,999)	19.965	79.860	681,503.075	118,625.995
	Subtotal	19.965	79.860	681,503.075	118,625.995
	Principal Arterial				
	Rural (<5,000)	32.351	131.052	500,544.020	84,847.498
	Large Urban (50,000-199,999)	68.550	281.503	1,103,764.315	111,850.614
	Subtotal	100.901	412.555	1,604,308.335	196,698.112
	Minor Arterial				
	Rural (<5,000)	24.623	58.842	136,884.181	11,138.758
	Large Urban (50,000-199,999)	66.474	189.798	597,461.657	34,411.056
	Subtotal	91.097	248.640	734,345.838	45,549.814
	Major Collector				
	Rural (<5,000)	116.366	232.802	147,252.877	22,054.384
	Large Urban (50,000-199,999)	161.399	335.083	597,422.526	19,452.796
	Subtotal	277.765	567.885	744,675.403	41,507.180
	Minor Collector				
	Rural (<5,000)	98.576	197.152	67,070.144	4,028.171
	Large Urban (50,000-199,999)	13.381	27.866	13,651.610	436.852
	Subtotal	111.957	225.018	80,721.754	4,465.022

Mileage

by County by Functional System by Population Classification

County	Functional System	Centerline	Lane	DVM	TVM
	Local				
	Rural (<5,000)	343.017	686.034	42,182.512	1,349.840
	Large Urban (50,000-199,999)	463.833	927.666	143,222.877	4,582.678
	Subtotal	806.850	1,613.700	185,405.389	5,932.518
	County Total	1,408.535	3,147.658	4,030,959.794	412,778.642

Mileage

by County by Functional System by Population Classification

County	Functional System	Centerline	Lane	DVM	TVM
Brewster (22)					
	Principal Arterial				
	Rural (<5,000)	34.458	90.130	65,516.256	9,509.118
	Small Urban (5,000-49,999)	3.907	14.216	32,008.701	4,830.882
	Subtotal	38.365	104.346	97,524.957	14,340.000
	Minor Arterial				
	Rural (<5,000)	53.236	108.294	24,875.649	4,624.246
	Small Urban (5,000-49,999)	7.723	17.262	11,735.350	500.736
	Subtotal	60.959	125.556	36,610.999	5,124.982
	Major Collector				
	Rural (<5,000)	239.690	479.380	59,503.781	1,800.411
	Small Urban (5,000-49,999)	8.353	16.706	8,406.300	246.143
	Subtotal	248.043	496.086	67,910.081	2,046.554
	Minor Collector				
	Rural (<5,000)	50.585	101.170	2,173.169	108.827
	Subtotal	50.585	101.170	2,173.169	108.827
	Local				
	Rural (<5,000)	389.333	778.666	26,929.179	861.734
	Small Urban (5,000-49,999)	51.699	103.398	4,405.134	140.964
	Subtotal	441.032	882.064	31,334.313	1,002.698
	County Total	838.984	1,709.222	235,553.519	22,623.060

Mileage

by County by Functional System by Population Classification

County	Functional System	Centerline	Lane	DVM	TVM
Briscoe (23)					
	Minor Arterial				
	Rural (<5,000)	70.036	142.512	22,942.174	5,495.438
	Subtotal	70.036	142.512	22,942.174	5,495.438
	Major Collector				
	Rural (<5,000)	67.818	135.636	20,930.377	3,755.718
	Subtotal	67.818	135.636	20,930.377	3,755.718
	Minor Collector				
	Rural (<5,000)	33.048	66.096	2,030.616	171.604
	Subtotal	33.048	66.096	2,030.616	171.604
	Local				
	Rural (<5,000)	394.932	789.864	8,528.299	272.906
	Subtotal	394.932	789.864	8,528.299	272.906
	County Total	565.834	1,134.108	54,431.466	9,695.666

Mileage

by County by Functional System by Population Classification

County	Functional System	Centerline	Lane	DVM	TVM
Brooks (24)					
	Principal Arterial				
	Rural (<5,000)	35.622	147.146	489,554.576	206,102.476
	Subtotal	35.622	147.146	489,554.576	206,102.476
	Minor Arterial				
	Rural (<5,000)	36.202	76.460	124,731.372	11,854.853
	Subtotal	36.202	76.460	124,731.372	11,854.853
	Major Collector				
	Rural (<5,000)	75.603	149.837	142,987.591	13,119.494
	Subtotal	75.603	149.837	142,987.591	13,119.494
	Local				
	Rural (<5,000)	130.257	260.514	18,040.946	577.310
	Subtotal	130.257	260.514	18,040.946	577.310
	County Total	277.684	633.957	775,314.485	231,654.134

Mileage

by County by Functional System by Population Classification

County	Functional System	Centerline	Lane	DVM	TVM
Brown (25)					
	Principal Arterial				
	Rural (<5,000)	71.700	208.444	296,229.267	51,092.048
	Small Urban (5,000-49,999)	22.431	82.339	215,048.483	35,605.142
	Subtotal	94.131	290.783	511,277.750	86,697.190
	Minor Arterial				
	Rural (<5,000)	43.183	87.690	72,145.850	9,021.026
	Small Urban (5,000-49,999)	23.345	56.878	92,724.563	4,712.212
	Subtotal	66.528	144.568	164,870.413	13,733.238
	Major Collector				
	Rural (<5,000)	117.570	235.144	39,695.206	4,828.993
	Small Urban (5,000-49,999)	31.682	64.024	31,233.677	1,267.277
	Subtotal	149.252	299.168	70,928.883	6,096.270
	Minor Collector				
	Rural (<5,000)	145.880	291.760	21,913.976	2,359.394
	Small Urban (5,000-49,999)	3.609	7.218	1,344.005	43.008
	Subtotal	149.489	298.978	23,257.981	2,402.402
	Local				
	Rural (<5,000)	676.813	1,353.626	43,685.128	1,397.924
	Small Urban (5,000-49,999)	142.689	285.600	16,917.920	541.414
	Subtotal	819.502	1,639.226	60,603.048	1,939.338
	County Total	1,278.902	2,672.723	830,938.075	110,868.438

Mileage

by County by Functional System by Population Classification

County	Functional System	Centerline	Lane	DVM	TVM
Burleson (26)					
	Principal Arterial				
	Rural (<5,000)	52.258	157.066	442,021.335	109,378.855
	Subtotal	52.258	157.066	442,021.335	109,378.855
	Minor Arterial				
	Rural (<5,000)	37.985	85.866	155,878.446	7,014.530
	Subtotal	37.985	85.866	155,878.446	7,014.530
	Major Collector				
	Rural (<5,000)	107.359	214.718	81,588.387	11,616.076
	Subtotal	107.359	214.718	81,588.387	11,616.076
	Minor Collector				
	Rural (<5,000)	46.899	93.798	24,527.682	2,331.422
	Subtotal	46.899	93.798	24,527.682	2,331.422
	Local				
	Rural (<5,000)	636.372	1,272.744	68,051.871	2,185.133
	Subtotal	636.372	1,272.744	68,051.871	2,185.133
	County Total	880.873	1,824.192	772,067.721	132,526.015

Mileage

by County by Functional System by Population Classification

County	Functional System	Centerline	Lane	DVM	TVM
Burnet (27)					
	Other Freeway-Expressway				
	Small Urban (5,000-49,999)	3.322	13.288	41,509.982	5,093.350
	Subtotal	3.322	13.288	41,509.982	5,093.350
	Principal Arterial				
	Rural (<5,000)	79.958	319.438	685,832.979	99,381.432
	Small Urban (5,000-49,999)	7.098	28.392	135,452.369	23,026.903
	Subtotal	87.056	347.830	821,285.348	122,408.335
	Minor Arterial				
	Rural (<5,000)	10.565	36.118	47,827.673	5,971.679
	Subtotal	10.565	36.118	47,827.673	5,971.679
	Major Collector				
	Rural (<5,000)	151.085	312.562	256,250.364	24,496.784
	Small Urban (5,000-49,999)	9.012	32.002	78,050.524	4,902.435
	Subtotal	160.097	344.564	334,300.888	29,399.220
	Minor Collector				
	Rural (<5,000)	89.669	179.338	67,365.633	5,543.576
	Small Urban (5,000-49,999)	1.201	2.402	240.200	7.686
	Subtotal	90.870	181.740	67,605.833	5,551.262
	Local				
	Rural (<5,000)	487.469	974.860	63,005.765	2,016.184
	Small Urban (5,000-49,999)	191.660	383.320	49,367.805	1,579.770
	Subtotal	679.129	1,358.180	112,373.570	3,595.954

Mileage

by County by Functional System by Population Classification

County	Functional System	Centerline	Lane	DVM	TVM
	County Total	1,031.039	2,281.720	1,424,903.294	172,019.801

Mileage

by County by Functional System by Population Classification

County	Functional System	Centerline	Lane	DVM	TVM
Caldwell (28)					
	Interstate				
	Rural (<5,000)	4.931	19.724	136,783.995	8,070.256
	Subtotal	4.931	19.724	136,783.995	8,070.256
	Other Freeway-Expressway				
	Small Urban (5,000-49,999)	3.250	13.000	19,194.908	3,397.499
	Subtotal	3.250	13.000	19,194.908	3,397.499
	Principal Arterial				
	Rural (<5,000)	53.566	169.310	419,387.773	45,369.349
	Small Urban (5,000-49,999)	12.230	42.566	123,900.714	9,383.088
	Subtotal	65.796	211.876	543,288.487	54,752.437
	Minor Arterial				
	Rural (<5,000)	33.121	66.654	157,497.272	14,012.480
	Small Urban (5,000-49,999)	7.436	14.872	30,555.643	3,353.138
	Large Urban (50,000-199,999)	4.213	16.852	54,580.704	4,584.779
	Subtotal	44.770	98.378	242,633.619	21,950.398
	Major Collector				
	Rural (<5,000)	119.561	239.672	177,749.972	20,379.213
	Small Urban (5,000-49,999)	34.818	73.062	56,273.771	5,259.198
	Large Urban (50,000-199,999)	3.370	6.740	5,718.185	899.497
	Subtotal	157.749	319.474	239,741.928	26,537.907

Mileage

by County by Functional System by Population Classification

County	Functional System	Centerline	Lane	DVM	TVM
	Minor Collector				
	Rural (<5,000)	48.520	97.040	25,600.784	4,289.898
	Small Urban (5,000-49,999)	4.626	9.252	3,771.625	120.692
	Subtotal	53.146	106.292	29,372.409	4,410.590
	Local				
	Rural (<5,000)	418.464	836.928	34,889.759	1,135.202
	Small Urban (5,000-49,999)	84.554	169.108	22,320.349	723.841
	Large Urban (50,000-199,999)	13.037	26.074	2,875.800	92.026
	Urbanized (200,000+)	3.723	7.446	985.140	31.524
	Subtotal	519.778	1,039.556	61,071.048	1,982.593
	County Total	849.420	1,808.300	1,272,086.394	121,101.679

Mileage

by County by Functional System by Population Classification

County	Functional System	Centerline	Lane	DVM	TVM
Calhoun (29)					
	Principal Arterial				
	Rural (<5,000)	12.280	49.120	101,706.411	17,737.265
	Small Urban (5,000-49,999)	3.960	15.840	55,779.530	7,688.713
	Subtotal	16.240	64.960	157,485.941	25,425.979
	Minor Arterial				
	Rural (<5,000)	20.673	41.768	103,849.616	12,606.032
	Small Urban (5,000-49,999)	7.736	24.564	46,422.825	6,164.863
	Subtotal	28.409	66.332	150,272.441	18,770.896
	Major Collector				
	Rural (<5,000)	96.035	200.553	144,684.896	20,528.597
	Small Urban (5,000-49,999)	14.117	35.173	26,748.493	3,392.992
	Subtotal	110.152	235.726	171,433.389	23,921.589
	Minor Collector				
	Rural (<5,000)	37.085	74.170	6,910.575	1,011.521
	Subtotal	37.085	74.170	6,910.575	1,011.521
	Local				
	Rural (<5,000)	247.503	491.939	20,820.948	666.270
	Small Urban (5,000-49,999)	52.820	105.640	7,282.820	233.050
	Subtotal	300.323	597.579	28,103.768	899.321
	County Total	492.209	1,038.767	514,206.114	70,029.305

Mileage

by County by Functional System by Population Classification

County	Functional System	Centerline	Lane	DVM	TVM
Callahan (30)					
	Interstate				
	Rural (<5,000)	30.544	122.176	706,736.622	212,020.987
	Subtotal	30.544	122.176	706,736.622	212,020.987
	Minor Arterial				
	Rural (<5,000)	49.285	98.863	132,763.251	37,399.258
	Subtotal	49.285	98.863	132,763.251	37,399.258
	Major Collector				
	Rural (<5,000)	216.388	435.512	102,569.704	10,716.374
	Subtotal	216.388	435.512	102,569.704	10,716.374
	Minor Collector				
	Rural (<5,000)	51.054	102.108	6,746.944	416.787
	Subtotal	51.054	102.108	6,746.944	416.787
	Local				
	Rural (<5,000)	546.905	1,093.810	22,103.042	724.377
	Subtotal	546.905	1,093.810	22,103.042	724.377
	County Total	894.176	1,852.469	970,919.563	261,277.783

Mileage

by County by Functional System by Population Classification

County	Functional System	Centerline	Lane	DVM	TVM
Cameron (31)					
	Interstate				
	Rural (<5,000)	3.087	12.348	47,628.117	17,622.403
	Large Urban (50,000-199,999)	29.659	152.928	1,429,077.478	186,646.101
	Urbanized (200,000+)	15.012	84.718	808,144.420	112,332.074
	Subtotal	47.758	249.994	2,284,850.015	316,600.579
	Other Freeway-Expressway				
	Urbanized (200,000+)	9.748	38.992	86,197.007	16,007.652
	Subtotal	9.748	38.992	86,197.007	16,007.652
	Principal Arterial				
	Rural (<5,000)	26.623	87.894	145,087.178	12,659.644
	Small Urban (5,000-49,999)	13.153	52.612	154,101.805	4,810.016
	Large Urban (50,000-199,999)	53.318	184.164	519,976.115	34,582.769
	Urbanized (200,000+)	82.620	299.618	1,109,115.561	97,051.687
	Subtotal	175.714	624.288	1,928,280.659	149,104.116
	Minor Arterial				
	Rural (<5,000)	7.014	16.198	27,822.869	4,337.268
	Large Urban (50,000-199,999)	57.159	160.034	303,168.501	44,062.625
	Urbanized (200,000+)	39.455	112.220	264,579.327	14,089.590
	Subtotal	103.628	288.452	595,570.697	62,489.483

Mileage

by County by Functional System by Population Classification

County	Functional System	Centerline	Lane	DVM	TVM
	Major Collector				
	Rural (<5,000)	125.320	251.918	143,508.389	29,257.345
	Small Urban (5,000-49,999)	13.692	29.872	23,695.476	2,565.059
	Large Urban (50,000-199,999)	207.254	450.179	614,320.935	60,500.572
	Urbanized (200,000+)	148.478	305.467	600,426.611	38,940.388
	Subtotal	494.744	1,037.436	1,381,951.411	131,263.364
	Minor Collector				
	Rural (<5,000)	31.739	63.478	25,575.087	2,973.544
	Small Urban (5,000-49,999)	3.420	6.840	1,528.075	48.898
	Large Urban (50,000-199,999)	51.893	106.532	90,135.457	3,216.199
	Urbanized (200,000+)	36.116	76.554	84,710.186	2,579.427
	Subtotal	123.168	253.404	201,948.805	8,818.069
	Local				
	Rural (<5,000)	275.360	542.230	31,514.998	1,058.618
	Small Urban (5,000-49,999)	52.494	104.988	25,252.899	808.093
	Large Urban (50,000-199,999)	666.087	1,332.416	273,671.558	8,757.490
	Urbanized (200,000+)	625.325	1,245.326	270,018.486	8,640.709
	Subtotal	1,619.266	3,224.960	600,457.941	19,264.910
	County Total	2,574.026	5,717.526	7,079,256.535	703,548.172

Mileage

by County by Functional System by Population Classification

County	Functional System	Centerline	Lane	DVM	TVM
Camp (32)					
	Principal Arterial				
	Rural (<5,000)	12.171	48.684	109,514.214	17,741.303
	Subtotal	12.171	48.684	109,514.214	17,741.303
	Minor Arterial				
	Rural (<5,000)	18.046	38.646	64,856.981	7,847.695
	Subtotal	18.046	38.646	64,856.981	7,847.695
	Major Collector				
	Rural (<5,000)	86.522	175.290	74,460.043	10,760.913
	Subtotal	86.522	175.290	74,460.043	10,760.913
	Minor Collector				
	Rural (<5,000)	9.574	19.148	1,323.270	68.540
	Subtotal	9.574	19.148	1,323.270	68.540
	Local				
	Rural (<5,000)	263.330	526.660	30,370.438	972.753
	Subtotal	263.330	526.660	30,370.438	972.753
	County Total	389.643	808.428	280,524.946	37,391.203

Mileage

by County by Functional System by Population Classification

County	Functional System	Centerline	Lane	DVM	TVM
Carson (33)					
	Interstate				
	Rural (<5,000)	31.306	125.224	368,574.705	188,710.249
	Subtotal	31.306	125.224	368,574.705	188,710.249
	Principal Arterial				
	Rural (<5,000)	34.463	136.536	209,159.532	73,091.484
	Subtotal	34.463	136.536	209,159.532	73,091.484
	Minor Arterial				
	Rural (<5,000)	44.738	90.758	73,070.288	26,195.696
	Small Urban (5,000-49,999)	0.639	1.278	986.691	537.747
	Subtotal	45.377	92.036	74,056.979	26,733.443
	Major Collector				
	Rural (<5,000)	150.573	315.020	53,663.358	11,100.976
	Subtotal	150.573	315.020	53,663.358	11,100.976
	Minor Collector				
	Rural (<5,000)	58.718	117.436	10,251.353	2,033.333
	Subtotal	58.718	117.436	10,251.353	2,033.333
	Local				
	Rural (<5,000)	662.414	1,324.828	9,403.470	300.911
	Small Urban (5,000-49,999)	0.704	1.408	126.720	4.055
	Large Urban (50,000-199,999)	0.037	0.074	0.370	0.012
	Subtotal	663.155	1,326.310	9,530.560	304.978
	County Total	983.592	2,112.562	725,236.487	301,974.462

Mileage

by County by Functional System by Population Classification

County	Functional System	Centerline	Lane	DVM	TVM
Cass (34)					
	Principal Arterial				
	Rural (<5,000)	29.418	118.140	319,498.356	113,962.804
	Small Urban (5,000-49,999)	8.607	34.746	100,238.864	27,949.436
	Subtotal	38.025	152.886	419,737.220	141,912.240
	Minor Arterial				
	Rural (<5,000)	142.265	308.949	278,564.945	39,001.724
	Small Urban (5,000-49,999)	10.226	25.560	32,569.648	4,682.935
	Subtotal	152.491	334.509	311,134.593	43,684.658
	Major Collector				
	Rural (<5,000)	224.727	450.044	114,887.758	15,509.372
	Small Urban (5,000-49,999)	11.164	24.289	19,235.808	1,995.147
	Subtotal	235.891	474.333	134,123.566	17,504.519
	Minor Collector				
	Rural (<5,000)	69.161	138.576	18,063.545	1,242.603
	Subtotal	69.161	138.576	18,063.545	1,242.603
	Local				
	Rural (<5,000)	984.986	1,969.332	65,216.959	2,086.943
	Small Urban (5,000-49,999)	56.303	112.606	8,255.117	264.164
	Subtotal	1,041.289	2,081.938	73,472.076	2,351.106
	County Total	1,536.857	3,182.242	956,531.000	206,695.126

Mileage

by County by Functional System by Population Classification

County	Functional System	Centerline	Lane	DVM	TVM
Castro (35)					
	Principal Arterial				
	Rural (<5,000)	2.404	9.616	16,633.788	5,272.911
	Subtotal	2.404	9.616	16,633.788	5,272.911
	Minor Arterial				
	Rural (<5,000)	84.682	175.244	154,806.198	51,978.730
	Subtotal	84.682	175.244	154,806.198	51,978.730
	Major Collector				
	Rural (<5,000)	175.046	350.802	80,765.716	19,274.354
	Subtotal	175.046	350.802	80,765.716	19,274.354
	Minor Collector				
	Rural (<5,000)	56.716	113.432	5,953.504	278.687
	Subtotal	56.716	113.432	5,953.504	278.687
	Local				
	Rural (<5,000)	876.249	1,752.498	50,638.300	1,622.790
	Subtotal	876.249	1,752.498	50,638.300	1,622.790
	County Total	1,195.097	2,401.592	308,797.506	78,427.471

Mileage

by County by Functional System by Population Classification

County	Functional System	Centerline	Lane	DVM	TVM
Chambers (36)					
	Interstate				
	Rural (<5,000)	27.677	160.706	1,282,631.217	290,774.256
	Urbanized (200,000+)	6.551	39.306	419,101.115	89,687.639
	Subtotal	34.228	200.012	1,701,732.332	380,461.895
	Other Freeway-Expressway				
	Urbanized (200,000+)	2.056	4.676	22,942.904	2,294.290
	Subtotal	2.056	4.676	22,942.904	2,294.290
	Principal Arterial				
	Rural (<5,000)	26.716	73.980	192,584.614	21,833.585
	Urbanized (200,000+)	12.900	51.600	122,703.118	11,894.183
	Subtotal	39.616	125.580	315,287.732	33,727.768
	Minor Arterial				
	Rural (<5,000)	12.364	24.728	62,678.767	5,770.413
	Subtotal	12.364	24.728	62,678.767	5,770.413
	Major Collector				
	Rural (<5,000)	134.185	270.183	191,807.654	16,955.714
	Urbanized (200,000+)	36.765	74.334	138,587.413	11,530.091
	Subtotal	170.950	344.517	330,395.067	28,485.805
	Minor Collector				
	Rural (<5,000)	61.072	122.144	31,410.506	2,858.356
	Subtotal	61.072	122.144	31,410.506	2,858.356

Mileage

by County by Functional System by Population Classification

County	Functional System	Centerline	Lane	DVM	TVM
	Local				
	Rural (<5,000)	315.147	626.739	68,546.662	2,193.657
	Urbanized (200,000+)	55.811	111.768	13,883.507	445.603
	Subtotal	370.958	738.507	82,430.169	2,639.260
	County Total	691.244	1,560.164	2,546,877.477	456,237.787

Mileage

by County by Functional System by Population Classification

County	Functional System	Centerline	Lane	DVM	TVM
Cherokee (37)					
	Principal Arterial				
	Rural (<5,000)	79.315	252.309	545,560.722	75,472.393
	Small Urban (5,000-49,999)	11.523	41.806	140,239.595	18,050.176
	Subtotal	90.838	294.115	685,800.317	93,522.569
	Minor Arterial				
	Rural (<5,000)	63.308	134.650	131,072.007	23,091.854
	Small Urban (5,000-49,999)	11.409	30.676	45,982.281	4,320.336
	Subtotal	74.717	165.326	177,054.288	27,412.190
	Major Collector				
	Rural (<5,000)	223.415	447.503	211,774.513	17,792.173
	Small Urban (5,000-49,999)	31.707	64.608	42,349.315	1,353.173
	Subtotal	255.122	512.111	254,123.828	19,145.346
	Minor Collector				
	Rural (<5,000)	186.329	372.658	62,352.819	2,267.045
	Subtotal	186.329	372.658	62,352.819	2,267.045
	Local				
	Rural (<5,000)	939.334	1,879.654	100,665.112	3,221.284
	Small Urban (5,000-49,999)	59.428	118.856	17,721.676	567.094
	Large Urban (50,000-199,999)	0.419	0.838	129.052	4.130
	Subtotal	999.181	1,999.348	118,515.840	3,792.507
	County Total	1,606.187	3,343.558	1,297,847.092	146,139.657

Mileage

by County by Functional System by Population Classification

County	Functional System	Centerline	Lane	DVM	TVM
Childress (38)					
	Principal Arterial				
	Rural (<5,000)	54.054	162.998	308,253.953	87,577.558
	Subtotal	54.054	162.998	308,253.953	87,577.558
	Minor Arterial				
	Rural (<5,000)	35.621	76.532	38,395.644	8,011.347
	Subtotal	35.621	76.532	38,395.644	8,011.347
	Major Collector				
	Rural (<5,000)	46.569	93.138	15,981.834	1,117.685
	Subtotal	46.569	93.138	15,981.834	1,117.685
	Minor Collector				
	Rural (<5,000)	81.061	162.122	9,280.966	1,268.265
	Subtotal	81.061	162.122	9,280.966	1,268.265
	Local				
	Rural (<5,000)	475.923	951.846	7,899.040	252.769
	Subtotal	475.923	951.846	7,899.040	252.769
	County Total	693.228	1,446.636	379,811.437	98,227.624

Mileage

by County by Functional System by Population Classification

County	Functional System	Centerline	Lane	DVM	TVM
Clay (39)					
	Principal Arterial				
	Rural (<5,000)	47.396	165.622	619,762.406	158,923.163
	Subtotal	47.396	165.622	619,762.406	158,923.163
	Minor Arterial				
	Rural (<5,000)	25.207	50.414	56,340.373	16,902.112
	Subtotal	25.207	50.414	56,340.373	16,902.112
	Major Collector				
	Rural (<5,000)	202.493	405.090	83,238.769	17,620.819
	Subtotal	202.493	405.090	83,238.769	17,620.819
	Minor Collector				
	Rural (<5,000)	85.765	171.530	15,865.202	1,911.549
	Subtotal	85.765	171.530	15,865.202	1,911.549
	Local				
	Rural (<5,000)	769.736	1,539.472	22,090.780	706.905
	Subtotal	769.736	1,539.472	22,090.780	706.905
	County Total	1,130.597	2,332.128	797,297.530	196,064.547

Mileage

by County by Functional System by Population Classification

County	Functional System	Centerline	Lane	DVM	TVM
Cochran (40)					
	Minor Arterial				
	Rural (<5,000)	31.213	64.272	23,882.690	4,227.236
	Subtotal	31.213	64.272	23,882.690	4,227.236
	Major Collector				
	Rural (<5,000)	176.916	356.506	65,744.074	9,459.749
	Subtotal	176.916	356.506	65,744.074	9,459.749
	Minor Collector				
	Rural (<5,000)	78.465	156.930	4,909.365	524.119
	Subtotal	78.465	156.930	4,909.365	524.119
	Local				
	Rural (<5,000)	485.906	971.812	23,480.771	751.385
	Subtotal	485.906	971.812	23,480.771	751.385
	County Total	772.500	1,549.520	118,016.900	14,962.489

Mileage

by County by Functional System by Population Classification

County	Functional System	Centerline	Lane	DVM	TVM
Coke (41)					
	Principal Arterial				
	Rural (<5,000)	4.576	18.304	33,006.688	3,762.762
	Subtotal	4.576	18.304	33,006.688	3,762.762
	Minor Arterial				
	Rural (<5,000)	103.577	224.126	169,342.514	33,105.041
	Subtotal	103.577	224.126	169,342.514	33,105.041
	Major Collector				
	Rural (<5,000)	42.592	85.184	6,137.092	727.474
	Subtotal	42.592	85.184	6,137.092	727.474
	Minor Collector				
	Rural (<5,000)	24.131	48.262	1,918.258	189.754
	Subtotal	24.131	48.262	1,918.258	189.754
	Local				
	Rural (<5,000)	299.004	598.008	7,680.360	245.772
	Subtotal	299.004	598.008	7,680.360	245.772
	County Total	473.880	973.884	218,084.912	38,030.803

Mileage

by County by Functional System by Population Classification

County	Functional System	Centerline	Lane	DVM	TVM
Coleman (42)					
	Principal Arterial				
	Rural (<5,000)	63.789	206.222	233,591.727	35,378.352
	Subtotal	63.789	206.222	233,591.727	35,378.352
	Minor Arterial				
	Rural (<5,000)	61.921	126.912	78,759.860	15,533.468
	Subtotal	61.921	126.912	78,759.860	15,533.468
	Major Collector				
	Rural (<5,000)	108.181	216.878	37,535.875	9,210.121
	Subtotal	108.181	216.878	37,535.875	9,210.121
	Minor Collector				
	Rural (<5,000)	137.713	275.426	15,304.184	2,635.338
	Subtotal	137.713	275.426	15,304.184	2,635.338
	Local				
	Rural (<5,000)	835.301	1,670.602	25,066.150	802.117
	Subtotal	835.301	1,670.602	25,066.150	802.117
	County Total	1,206.905	2,496.040	390,257.796	63,559.397

Mileage

by County by Functional System by Population Classification

County	Functional System	Centerline	Lane	DVM	TVM
Collin (43)					
	Other Freeway-Expressway				
	Small Urban (5,000-49,999)	5.608	22.432	220,142.580	18,271.834
	Large Urban (50,000-199,999)	17.411	69.644	1,206,718.761	82,717.641
	Urbanized (200,000+)	48.945	285.058	5,853,674.918	306,069.246
	Subtotal	71.964	377.134	7,280,536.259	407,058.721
	Principal Arterial				
	Rural (<5,000)	28.537	64.954	274,935.856	26,429.003
	Large Urban (50,000-199,999)	52.402	208.272	1,108,212.427	107,121.444
	Urbanized (200,000+)	65.710	324.152	1,819,273.066	133,999.571
	Subtotal	146.649	597.378	3,202,421.349	267,550.017
	Minor Arterial				
	Rural (<5,000)	38.497	77.236	105,849.051	15,732.599
	Small Urban (5,000-49,999)	10.425	20.850	57,587.087	10,268.111
	Large Urban (50,000-199,999)	70.028	223.224	755,935.315	34,750.398
	Urbanized (200,000+)	248.524	1,082.554	4,290,398.975	154,293.637
	Subtotal	367.474	1,403.864	5,209,770.428	215,044.746
	Major Collector				
	Rural (<5,000)	106.141	212.316	153,092.590	11,492.832
	Small Urban (5,000-49,999)	15.880	31.760	7,110.335	590.100
	Large Urban (50,000-199,999)	153.847	371.094	475,868.457	19,535.318
	Urbanized (200,000+)	332.903	891.502	2,438,630.215	79,997.989
	Subtotal	608.771	1,506.672	3,074,701.597	111,616.238

Mileage

by County by Functional System by Population Classification

County	Functional System	Centerline	Lane	DVM	TVM
	Minor Collector				
	Rural (<5,000)	43.624	87.248	40,674.897	3,422.446
	Large Urban (50,000-199,999)	19.884	40.202	52,154.298	1,668.938
	Urbanized (200,000+)	27.790	66.427	35,081.504	1,194.281
	Subtotal	91.298	193.877	127,910.699	6,285.664
	Local				
	Rural (<5,000)	673.809	1,347.744	120,852.787	3,880.029
	Small Urban (5,000-49,999)	64.016	128.032	10,148.845	324.763
	Large Urban (50,000-199,999)	776.962	1,553.924	223,047.113	7,137.508
	Urbanized (200,000+)	1,746.948	3,495.730	551,786.670	17,657.173
	Subtotal	3,261.735	6,525.430	905,835.415	28,999.473
	County Total	4,547.891	10,604.355	19,801,175.747	1,036,554.860

Mileage

by County by Functional System by Population Classification

County	Functional System	Centerline	Lane	DVM	TVM
Collingsworth (44)					
	Minor Arterial				
	Rural (<5,000)	30.964	80.959	66,804.495	20,241.762
	Subtotal	30.964	80.959	66,804.495	20,241.762
	Major Collector				
	Rural (<5,000)	117.549	235.098	25,818.369	5,325.135
	Subtotal	117.549	235.098	25,818.369	5,325.135
	Minor Collector				
	Rural (<5,000)	68.946	137.892	12,416.758	2,462.360
	Subtotal	68.946	137.892	12,416.758	2,462.360
	Local				
	Rural (<5,000)	587.224	1,174.448	11,229.723	359.351
	Subtotal	587.224	1,174.448	11,229.723	359.351
	County Total	804.683	1,628.397	116,269.345	28,388.609

Mileage

by County by Functional System by Population Classification

County	Functional System	Centerline	Lane	DVM	TVM
Colorado (45)					
	Interstate				
	Rural (<5,000)	32.061	131.249	1,054,671.532	223,860.714
	Subtotal	32.061	131.249	1,054,671.532	223,860.714
	Principal Arterial				
	Rural (<5,000)	12.160	48.640	105,893.512	17,472.429
	Subtotal	12.160	48.640	105,893.512	17,472.429
	Minor Arterial				
	Rural (<5,000)	52.407	108.302	301,734.135	97,597.682
	Subtotal	52.407	108.302	301,734.135	97,597.682
	Major Collector				
	Rural (<5,000)	174.121	353.494	214,891.833	24,656.231
	Subtotal	174.121	353.494	214,891.833	24,656.231
	Minor Collector				
	Rural (<5,000)	59.522	119.044	21,144.308	1,251.870
	Subtotal	59.522	119.044	21,144.308	1,251.870
	Local				
	Rural (<5,000)	820.119	1,636.538	87,587.550	2,788.273
	Subtotal	820.119	1,636.538	87,587.550	2,788.273
	County Total	1,150.390	2,397.267	1,785,922.870	367,627.200

Mileage

by County by Functional System by Population Classification

County	Functional System	Centerline	Lane	DVM	TVM
Comal (46)					
	Interstate				
	Rural (<5,000)	4.189	25.134	405,155.785	59,152.745
	Urbanized (200,000+)	16.188	109.871	1,606,344.128	234,526.243
	Subtotal	20.377	135.005	2,011,499.913	293,678.987
	Principal Arterial				
	Rural (<5,000)	55.218	137.344	563,911.718	79,080.482
	Urbanized (200,000+)	36.412	111.755	664,612.323	61,679.273
	Subtotal	91.630	249.099	1,228,524.041	140,759.755
	Minor Arterial				
	Rural (<5,000)	36.478	72.958	179,217.670	17,556.453
	Small Urban (5,000-49,999)	1.003	2.006	7,840.950	530.202
	Urbanized (200,000+)	26.462	69.556	235,326.012	19,475.504
	Subtotal	63.943	144.520	422,384.632	37,562.160
	Major Collector				
	Rural (<5,000)	56.154	112.308	175,410.729	27,249.673
	Small Urban (5,000-49,999)	2.505	5.010	21,757.371	2,284.524
	Urbanized (200,000+)	103.577	212.701	385,904.496	22,142.586
	Subtotal	162.236	330.019	583,072.596	51,676.783
	Minor Collector				
	Rural (<5,000)	5.659	11.318	3,131.800	100.218
	Urbanized (200,000+)	20.839	43.186	8,252.680	264.086
	Subtotal	26.498	54.504	11,384.480	364.303

Mileage

by County by Functional System by Population Classification

County	Functional System	Centerline	Lane	DVM	TVM
	Local				
	Rural (<5,000)	685.140	1,370.280	207,032.943	6,625.054
	Small Urban (5,000-49,999)	91.623	183.246	27,164.345	869.259
	Urbanized (200,000+)	329.930	659.860	123,700.750	3,958.424
	Subtotal	1,106.693	2,213.386	357,898.038	11,452.737
	County Total	1,471.377	3,126.533	4,614,763.700	535,494.726

Mileage

by County by Functional System by Population Classification

County	Functional System	Centerline	Lane	DVM	TVM
Comanche (47)					
	Principal Arterial				
	Rural (<5,000)	43.347	111.244	169,414.286	33,958.400
	Subtotal	43.347	111.244	169,414.286	33,958.400
	Minor Arterial				
	Rural (<5,000)	43.826	88.704	109,407.350	25,808.525
	Subtotal	43.826	88.704	109,407.350	25,808.525
	Major Collector				
	Rural (<5,000)	167.130	336.058	109,287.191	20,247.032
	Subtotal	167.130	336.058	109,287.191	20,247.032
	Minor Collector				
	Rural (<5,000)	141.790	283.580	19,021.617	2,472.393
	Subtotal	141.790	283.580	19,021.617	2,472.393
	Local				
	Rural (<5,000)	795.638	1,591.276	30,437.332	973.995
	Subtotal	795.638	1,591.276	30,437.332	973.995
	County Total	1,191.731	2,410.862	437,567.776	83,460.344

Mileage

by County by Functional System by Population Classification

County	Functional System	Centerline	Lane	DVM	TVM
Concho (48)					
	Principal Arterial				
	Rural (<5,000)	34.503	111.772	189,779.265	37,955.853
	Subtotal	34.503	111.772	189,779.265	37,955.853
	Minor Arterial				
	Rural (<5,000)	34.766	91.881	103,531.179	28,471.074
	Subtotal	34.766	91.881	103,531.179	28,471.074
	Major Collector				
	Rural (<5,000)	117.030	234.060	24,139.787	2,432.123
	Subtotal	117.030	234.060	24,139.787	2,432.123
	Minor Collector				
	Rural (<5,000)	30.658	61.316	2,615.893	277.044
	Subtotal	30.658	61.316	2,615.893	277.044
	Local				
	Rural (<5,000)	402.148	804.296	6,359.550	203.506
	Subtotal	402.148	804.296	6,359.550	203.506
	County Total	619.105	1,303.325	326,425.674	69,339.600

Mileage

by County by Functional System by Population Classification

County	Functional System	Centerline	Lane	DVM	TVM
Cooke (49)					
	Interstate				
	Rural (<5,000)	17.612	70.448	693,831.126	129,052.589
	Small Urban (5,000-49,999)	4.195	16.780	134,120.333	24,946.382
	Subtotal	21.807	87.228	827,951.459	153,998.971
	Principal Arterial				
	Rural (<5,000)	26.723	106.892	301,699.597	48,820.322
	Small Urban (5,000-49,999)	7.343	27.442	143,945.186	9,465.087
	Subtotal	34.066	134.334	445,644.783	58,285.409
	Minor Arterial				
	Rural (<5,000)	16.829	33.658	50,667.179	10,944.111
	Small Urban (5,000-49,999)	14.382	30.904	60,293.347	4,431.278
	Subtotal	31.211	64.562	110,960.526	15,375.388
	Major Collector				
	Rural (<5,000)	254.690	511.121	254,019.271	30,131.822
	Small Urban (5,000-49,999)	24.886	51.144	57,884.710	2,025.464
	Subtotal	279.576	562.265	311,903.981	32,157.287
	Minor Collector				
	Rural (<5,000)	52.430	105.155	16,165.194	2,306.841
	Small Urban (5,000-49,999)	0.742	1.484	290.640	9.300
	Subtotal	53.172	106.639	16,455.834	2,316.141

Mileage

by County by Functional System by Population Classification

County	Functional System	Centerline	Lane	DVM	TVM
	Local				
	Rural (<5,000)	807.533	1,615.066	70,348.775	2,251.161
	Small Urban (5,000-49,999)	76.531	153.062	23,171.530	741.489
	Subtotal	884.064	1,768.128	93,520.305	2,992.650
	County Total	1,303.896	2,723.156	1,806,436.888	265,125.846

Mileage

by County by Functional System by Population Classification

County	Functional System	Centerline	Lane	DVM	TVM
Coryell (50)					
	Other Freeway-Expressway				
	Urbanized (200,000+)	5.259	23.188	233,052.013	17,711.953
	Subtotal	5.259	23.188	233,052.013	17,711.953
	Principal Arterial				
	Rural (<5,000)	29.156	59.680	154,602.099	18,346.276
	Small Urban (5,000-49,999)	12.320	35.338	111,342.107	12,803.673
	Urbanized (200,000+)	5.769	16.720	72,433.023	4,735.834
	Subtotal	47.245	111.738	338,377.229	35,885.783
	Minor Arterial				
	Rural (<5,000)	55.752	111.602	208,988.271	23,252.919
	Small Urban (5,000-49,999)	4.890	10.122	24,244.894	2,815.469
	Urbanized (200,000+)	7.215	19.023	72,446.717	6,538.710
	Subtotal	67.857	140.747	305,679.882	32,607.098
	Major Collector				
	Rural (<5,000)	148.164	297.218	71,953.565	9,046.005
	Small Urban (5,000-49,999)	10.527	21.467	15,290.742	1,393.450
	Urbanized (200,000+)	31.181	64.038	78,436.118	3,235.306
	Subtotal	189.872	382.723	165,680.425	13,674.761

Mileage

by County by Functional System by Population Classification

County	Functional System	Centerline	Lane	DVM	TVM
	Minor Collector				
	Rural (<5,000)	79.458	158.916	23,746.721	2,435.096
	Small Urban (5,000-49,999)	0.928	1.856	495.209	15.847
	Urbanized (200,000+)	0.638	1.276	180.070	5.762
	Subtotal	81.024	162.048	24,422.000	2,456.705
	Local				
	Rural (<5,000)	759.490	1,518.980	56,914.746	1,821.272
	Small Urban (5,000-49,999)	44.221	88.442	7,340.671	234.901
	Urbanized (200,000+)	211.027	422.054	34,143.769	1,092.601
	Subtotal	1,014.738	2,029.476	98,399.186	3,148.774
	County Total	1,405.995	2,849.920	1,165,610.735	105,485.074

Mileage

by County by Functional System by Population Classification

County	Functional System	Centerline	Lane	DVM	TVM
Cottle (51)					
	Minor Arterial				
	Rural (<5,000)	62.920	125.840	55,108.993	10,496.751
	Subtotal	62.920	125.840	55,108.993	10,496.751
	Major Collector				
	Rural (<5,000)	78.210	156.420	5,475.737	666.105
	Subtotal	78.210	156.420	5,475.737	666.105
	Minor Collector				
	Rural (<5,000)	61.139	122.278	4,414.463	697.228
	Subtotal	61.139	122.278	4,414.463	697.228
	Local				
	Rural (<5,000)	334.176	668.352	6,146.320	196.682
	Subtotal	334.176	668.352	6,146.320	196.682
	County Total	536.445	1,072.890	71,145.513	12,056.766

Mileage

by County by Functional System by Population Classification

County	Functional System	Centerline	Lane	DVM	TVM
Crane (52)					
	Interstate				
	Rural (<5,000)	1.530	6.120	24,313.230	10,381.749
	Subtotal	1.530	6.120	24,313.230	10,381.749
	Principal Arterial				
	Rural (<5,000)	35.607	109.284	174,833.928	15,232.284
	Subtotal	35.607	109.284	174,833.928	15,232.284
	Minor Arterial				
	Rural (<5,000)	27.376	56.300	46,775.338	25,678.097
	Subtotal	27.376	56.300	46,775.338	25,678.097
	Major Collector				
	Rural (<5,000)	73.377	146.754	85,516.236	44,987.433
	Subtotal	73.377	146.754	85,516.236	44,987.433
	Local				
	Rural (<5,000)	108.171	216.342	10,694.301	342.218
	Subtotal	108.171	216.342	10,694.301	342.218
	County Total	246.061	534.800	342,133.033	96,621.780

Mileage

by County by Functional System by Population Classification

County	Functional System	Centerline	Lane	DVM	TVM
Crockett (53)					
	Interstate				
	Rural (<5,000)	52.797	211.188	422,459.063	179,809.081
	Subtotal	52.797	211.188	422,459.063	179,809.081
	Principal Arterial				
	Rural (<5,000)	0.849	1.698	968.709	219.897
	Subtotal	0.849	1.698	968.709	219.897
	Minor Arterial				
	Rural (<5,000)	63.352	126.704	67,600.152	26,410.772
	Subtotal	63.352	126.704	67,600.152	26,410.772
	Major Collector				
	Rural (<5,000)	144.390	291.516	190,352.240	67,566.692
	Subtotal	144.390	291.516	190,352.240	67,566.692
	Minor Collector				
	Rural (<5,000)	81.877	163.754	10,047.778	684.264
	Subtotal	81.877	163.754	10,047.778	684.264
	Local				
	Rural (<5,000)	374.940	749.880	40,147.940	1,284.734
	Subtotal	374.940	749.880	40,147.940	1,284.734
	County Total	718.205	1,544.740	731,575.882	275,975.439

Mileage

by County by Functional System by Population Classification

County	Functional System	Centerline	Lane	DVM	TVM
Crosby (54)					
	Principal Arterial				
	Rural (<5,000)	30.774	119.242	97,576.789	19,037.045
	Subtotal	30.774	119.242	97,576.789	19,037.045
	Minor Arterial				
	Rural (<5,000)	31.307	64.566	26,575.277	4,324.898
	Subtotal	31.307	64.566	26,575.277	4,324.898
	Major Collector				
	Rural (<5,000)	144.321	292.250	30,545.955	4,926.091
	Subtotal	144.321	292.250	30,545.955	4,926.091
	Minor Collector				
	Rural (<5,000)	40.373	80.746	6,848.099	652.504
	Subtotal	40.373	80.746	6,848.099	652.504
	Local				
	Rural (<5,000)	760.871	1,522.002	46,840.107	1,561.985
	Subtotal	760.871	1,522.002	46,840.107	1,561.985
	County Total	1,007.646	2,078.806	208,386.227	30,502.523

Mileage

by County by Functional System by Population Classification

County	Functional System	Centerline	Lane	DVM	TVM
Culberson (55)					
	Interstate				
	Rural (<5,000)	43.489	173.956	477,925.014	242,307.982
	Subtotal	43.489	173.956	477,925.014	242,307.982
	Principal Arterial				
	Rural (<5,000)	33.276	85.108	64,144.499	13,588.701
	Subtotal	33.276	85.108	64,144.499	13,588.701
	Minor Arterial				
	Rural (<5,000)	20.003	40.477	18,029.427	3,191.209
	Subtotal	20.003	40.477	18,029.427	3,191.209
	Major Collector				
	Rural (<5,000)	183.441	371.327	72,835.463	7,749.700
	Subtotal	183.441	371.327	72,835.463	7,749.700
	Minor Collector				
	Rural (<5,000)	42.779	85.558	4,858.575	403.262
	Subtotal	42.779	85.558	4,858.575	403.262
	Local				
	Rural (<5,000)	560.788	1,121.576	10,006.804	320.218
	Subtotal	560.788	1,121.576	10,006.804	320.218
	County Total	883.776	1,878.002	647,799.782	267,561.070

Mileage

by County by Functional System by Population Classification

County	Functional System	Centerline	Lane	DVM	TVM
Dallam (56)					
	Principal Arterial				
	Rural (<5,000)	65.531	200.100	194,699.828	66,507.372
	Small Urban (5,000-49,999)	5.646	22.042	38,991.010	12,203.017
	Subtotal	71.177	222.142	233,690.838	78,710.390
	Minor Arterial				
	Small Urban (5,000-49,999)	0.469	1.876	2,540.104	1,300.533
	Subtotal	0.469	1.876	2,540.104	1,300.533
	Major Collector				
	Rural (<5,000)	159.547	319.094	82,307.877	26,118.724
	Small Urban (5,000-49,999)	9.409	19.364	18,681.665	3,913.331
	Subtotal	168.956	338.458	100,989.542	30,032.056
	Minor Collector				
	Rural (<5,000)	63.570	127.140	35,694.523	6,197.813
	Subtotal	63.570	127.140	35,694.523	6,197.813
	Local				
	Rural (<5,000)	502.057	1,003.178	17,294.820	553.434
	Small Urban (5,000-49,999)	41.353	82.706	6,041.995	193.344
	Subtotal	543.410	1,085.884	23,336.815	746.778
	County Total	847.582	1,775.500	396,251.822	116,987.569

Mileage

by County by Functional System by Population Classification

County	Functional System	Centerline	Lane	DVM	TVM
Dallas (57)					
	Interstate				
	Urbanized (200,000+)	154.133	1,106.752	19,823,522.166	2,640,019.235
	Subtotal	154.133	1,106.752	19,823,522.166	2,640,019.235
	Other Freeway-Expressway				
	Urbanized (200,000+)	151.312	901.636	13,889,250.935	903,776.708
	Subtotal	151.312	901.636	13,889,250.935	903,776.708
	Principal Arterial				
	Rural (<5,000)	0.012	0.064	261.610	8.372
	Urbanized (200,000+)	480.858	2,424.524	10,369,471.700	491,175.605
	Subtotal	480.870	2,424.588	10,369,733.310	491,183.976
	Minor Arterial				
	Rural (<5,000)	0.061	0.200	475.689	15.222
	Urbanized (200,000+)	720.003	3,129.177	9,901,773.658	324,983.222
	Subtotal	720.064	3,129.377	9,902,249.347	324,998.444
	Major Collector				
	Rural (<5,000)	1.778	3.681	980.016	31.361
	Urbanized (200,000+)	1,368.043	3,451.176	7,141,986.774	227,865.637
	Subtotal	1,369.821	3,454.857	7,142,966.790	227,896.998
	Minor Collector				
	Rural (<5,000)	5.805	11.610	1,612.556	51.602
	Urbanized (200,000+)	40.930	106.882	72,724.071	2,331.472
	Subtotal	46.735	118.492	74,336.627	2,383.074

Mileage

by County by Functional System by Population Classification

County	Functional System	Centerline	Lane	DVM	TVM
	Local				
	Rural (<5,000)	46.551	93.102	7,186.584	229.971
	Urbanized (200,000+)	6,007.732	12,015.964	3,268,004.801	104,576.154
	Subtotal	6,054.283	12,109.066	3,275,191.385	104,806.124
	County Total	8,977.218	23,244.768	64,477,250.560	4,695,064.560

Mileage

by County by Functional System by Population Classification

County	Functional System	Centerline	Lane	DVM	TVM
Dawson (58)					
	Principal Arterial				
	Rural (<5,000)	64.930	197.138	278,597.943	59,223.769
	Small Urban (5,000-49,999)	10.653	37.988	70,636.748	15,467.166
	Subtotal	75.583	235.126	349,234.691	74,690.935
	Minor Arterial				
	Rural (<5,000)	50.939	102.929	73,468.669	19,887.311
	Small Urban (5,000-49,999)	1.188	4.604	5,682.174	380.188
	Subtotal	52.127	107.533	79,150.843	20,267.499
	Major Collector				
	Rural (<5,000)	141.521	284.014	48,056.399	12,332.349
	Small Urban (5,000-49,999)	17.711	36.924	23,866.654	1,660.102
	Subtotal	159.232	320.938	71,923.053	13,992.450
	Minor Collector				
	Rural (<5,000)	73.712	147.424	9,174.620	1,237.622
	Small Urban (5,000-49,999)	1.025	2.050	1,072.160	34.309
	Subtotal	74.737	149.474	10,246.780	1,271.931
	Local				
	Rural (<5,000)	888.461	1,776.922	53,544.094	1,713.411
	Small Urban (5,000-49,999)	66.830	133.660	11,615.225	371.687
	Subtotal	955.291	1,910.582	65,159.319	2,085.098
	County Total	1,316.970	2,723.653	575,714.686	112,307.913

Mileage

by County by Functional System by Population Classification

County	Functional System	Centerline	Lane	DVM	TVM
Deaf Smith (59)					
	Interstate				
	Rural (<5,000)	2.149	8.596	30,730.700	13,859.546
	Subtotal	2.149	8.596	30,730.700	13,859.546
	Principal Arterial				
	Rural (<5,000)	17.228	68.912	131,900.902	37,215.344
	Small Urban (5,000-49,999)	4.891	20.308	42,157.685	11,981.394
	Subtotal	22.119	89.220	174,058.587	49,196.739
	Minor Arterial				
	Rural (<5,000)	66.640	133.280	72,642.264	33,740.855
	Small Urban (5,000-49,999)	5.222	15.126	41,477.320	18,417.416
	Subtotal	71.862	148.406	114,119.584	52,158.272
	Major Collector				
	Rural (<5,000)	152.457	305.838	60,758.314	15,317.832
	Small Urban (5,000-49,999)	11.843	27.068	29,903.171	3,170.588
	Subtotal	164.300	332.906	90,661.485	18,488.420
	Minor Collector				
	Rural (<5,000)	20.324	40.648	9,897.708	2,029.030
	Subtotal	20.324	40.648	9,897.708	2,029.030
	Local				
	Rural (<5,000)	929.898	1,859.796	19,491.366	623.724
	Small Urban (5,000-49,999)	88.133	176.266	29,869.555	955.826
	Subtotal	1,018.031	2,036.062	49,360.921	1,579.549

Mileage

by County by Functional System by Population Classification

County	Functional System	Centerline	Lane	DVM	TVM
	County Total	1,298.785	2,655.838	468,828.985	137,311.556

Mileage

by County by Functional System by Population Classification

County	Functional System	Centerline	Lane	DVM	TVM
Delta (60)					
	Principal Arterial				
	Rural (<5,000)	27.046	74.224	103,894.298	25,322.885
	Subtotal	27.046	74.224	103,894.298	25,322.885
	Major Collector				
	Rural (<5,000)	78.763	157.526	31,010.807	5,258.070
	Subtotal	78.763	157.526	31,010.807	5,258.070
	Minor Collector				
	Rural (<5,000)	60.342	120.684	9,584.781	1,284.361
	Subtotal	60.342	120.684	9,584.781	1,284.361
	Local				
	Rural (<5,000)	277.032	554.064	4,555.304	148.098
	Subtotal	277.032	554.064	4,555.304	148.098
	County Total	443.183	906.498	149,045.190	32,013.414

Mileage

by County by Functional System by Population Classification

County	Functional System	Centerline	Lane	DVM	TVM
Denton (61)					
	Interstate				
	Rural (<5,000)	8.620	34.480	440,847.756	81,914.541
	Small Urban (5,000-49,999)	2.552	10.208	137,799.002	25,630.614
	Urbanized (200,000+)	42.289	194.914	3,534,681.650	370,920.507
	Subtotal	53.461	239.602	4,113,328.408	478,465.663
	Other Freeway-Expressway				
	Urbanized (200,000+)	16.651	72.054	1,802,085.652	62,700.618
	Subtotal	16.651	72.054	1,802,085.652	62,700.618
	Principal Arterial				
	Rural (<5,000)	11.738	39.120	157,176.503	12,572.566
	Small Urban (5,000-49,999)	2.304	9.216	91,374.336	7,309.947
	Urbanized (200,000+)	142.532	579.486	3,280,568.986	379,763.467
	Subtotal	156.574	627.822	3,529,119.825	399,645.980
	Minor Arterial				
	Rural (<5,000)	84.079	168.166	396,740.100	57,853.130
	Small Urban (5,000-49,999)	2.748	5.496	21,169.730	1,396.666
	Urbanized (200,000+)	191.090	661.107	2,226,792.383	135,186.387
	Subtotal	277.917	834.769	2,644,702.213	194,436.183

Mileage

by County by Functional System by Population Classification

County	Functional System	Centerline	Lane	DVM	TVM
	Major Collector				
	Rural (<5,000)	125.393	253.396	281,444.075	26,778.339
	Small Urban (5,000-49,999)	10.861	22.518	21,960.617	2,262.373
	Urbanized (200,000+)	405.162	984.268	1,916,570.211	64,650.731
	Subtotal	541.416	1,260.182	2,219,974.903	93,691.443
	Minor Collector				
	Rural (<5,000)	47.217	94.434	34,006.295	3,445.181
	Small Urban (5,000-49,999)	0.728	1.456	430.976	13.791
	Urbanized (200,000+)	23.417	56.992	14,289.674	469.191
	Subtotal	71.362	152.882	48,726.945	3,928.163
	Local				
	Rural (<5,000)	679.355	1,358.710	142,706.034	4,566.593
	Small Urban (5,000-49,999)	38.332	76.664	10,076.207	322.439
	Urbanized (200,000+)	1,967.564	3,935.217	807,061.799	25,825.978
	Subtotal	2,685.251	5,370.591	959,844.040	30,715.009
	County Total	3,802.632	8,557.902	15,317,781.986	1,263,583.060

Mileage

by County by Functional System by Population Classification

County	Functional System	Centerline	Lane	DVM	TVM
De Witt (62)					
	Principal Arterial				
	Rural (<5,000)	43.310	114.038	269,429.490	75,143.935
	Small Urban (5,000-49,999)	5.370	12.934	59,599.293	17,588.986
	Subtotal	48.680	126.972	329,028.783	92,732.922
	Minor Arterial				
	Rural (<5,000)	14.973	29.946	76,658.635	20,907.157
	Small Urban (5,000-49,999)	6.784	15.828	35,496.341	6,817.196
	Subtotal	21.757	45.774	112,154.976	27,724.353
	Major Collector				
	Rural (<5,000)	168.234	337.484	439,106.975	91,175.404
	Small Urban (5,000-49,999)	15.309	30.618	22,020.689	2,610.852
	Subtotal	183.543	368.102	461,127.664	93,786.256
	Minor Collector				
	Rural (<5,000)	107.457	214.914	42,977.345	6,010.362
	Subtotal	107.457	214.914	42,977.345	6,010.362
	Local				
	Rural (<5,000)	675.583	1,351.166	56,254.895	1,800.157
	Small Urban (5,000-49,999)	78.272	156.544	17,220.080	551.043
	Subtotal	753.855	1,507.710	73,474.975	2,351.199
	County Total	1,115.292	2,263.472	1,018,763.743	222,605.092

Mileage

by County by Functional System by Population Classification

County	Functional System	Centerline	Lane	DVM	TVM
Dickens (63)					
	Principal Arterial				
	Rural (<5,000)	31.691	126.712	43,804.859	10,911.373
	Subtotal	31.691	126.712	43,804.859	10,911.373
	Minor Arterial				
	Rural (<5,000)	36.662	74.506	19,588.030	5,962.840
	Subtotal	36.662	74.506	19,588.030	5,962.840
	Major Collector				
	Rural (<5,000)	97.567	195.616	13,779.045	1,560.324
	Subtotal	97.567	195.616	13,779.045	1,560.324
	Minor Collector				
	Rural (<5,000)	31.223	62.446	3,262.754	469.796
	Subtotal	31.223	62.446	3,262.754	469.796
	Local				
	Rural (<5,000)	433.911	867.822	7,895.216	310.636
	Subtotal	433.911	867.822	7,895.216	310.636
	County Total	631.054	1,327.102	88,329.904	19,214.969

Mileage

by County by Functional System by Population Classification

County	Functional System	Centerline	Lane	DVM	TVM
Dimmit (64)					
	Principal Arterial				
	Rural (<5,000)	50.626	104.104	404,831.228	109,464.118
	Small Urban (5,000-49,999)	7.103	18.028	92,034.080	23,804.209
	Subtotal	57.729	122.132	496,865.308	133,268.327
	Minor Arterial				
	Rural (<5,000)	36.492	72.984	186,927.587	65,266.268
	Small Urban (5,000-49,999)	6.734	14.628	26,398.741	6,228.730
	Subtotal	43.226	87.612	213,326.328	71,494.997
	Major Collector				
	Rural (<5,000)	72.820	146.290	180,121.772	31,929.851
	Small Urban (5,000-49,999)	6.215	14.912	13,478.833	3,272.100
	Subtotal	79.035	161.202	193,600.605	35,201.951
	Minor Collector				
	Rural (<5,000)	83.605	167.210	153,061.253	37,327.011
	Small Urban (5,000-49,999)	1.043	2.086	31.290	1.001
	Subtotal	84.648	169.296	153,092.543	37,328.012
	Local				
	Rural (<5,000)	182.204	364.055	5,263.910	168.445
	Small Urban (5,000-49,999)	43.662	87.324	7,928.530	253.713
	Subtotal	225.866	451.379	13,192.440	422.158
	County Total	490.504	991.621	1,070,077.224	277,715.445

Mileage

by County by Functional System by Population Classification

County	Functional System	Centerline	Lane	DVM	TVM
Donley (65)					
	Interstate				
	Rural (<5,000)	6.107	24.428	69,437.558	35,552.030
	Subtotal	6.107	24.428	69,437.558	35,552.030
	Principal Arterial				
	Rural (<5,000)	37.564	150.256	371,067.899	136,552.987
	Subtotal	37.564	150.256	371,067.899	136,552.987
	Minor Arterial				
	Rural (<5,000)	30.334	60.668	19,803.902	3,716.204
	Subtotal	30.334	60.668	19,803.902	3,716.204
	Major Collector				
	Rural (<5,000)	54.228	108.456	7,980.507	2,072.731
	Subtotal	54.228	108.456	7,980.507	2,072.731
	Minor Collector				
	Rural (<5,000)	67.243	134.486	13,233.636	1,895.206
	Subtotal	67.243	134.486	13,233.636	1,895.206
	Local				
	Rural (<5,000)	409.293	818.586	13,306.988	425.824
	Subtotal	409.293	818.586	13,306.988	425.824
	County Total	604.769	1,296.880	494,830.490	180,214.980

Mileage

by County by Functional System by Population Classification

County	Functional System	Centerline	Lane	DVM	TVM
Kenedy (66)					
	Principal Arterial				
	Rural (<5,000)	46.713	186.852	537,280.194	198,793.672
	Subtotal	46.713	186.852	537,280.194	198,793.672
	Major Collector				
	Rural (<5,000)	2.124	4.248	10,835.826	10.276
	Subtotal	2.124	4.248	10,835.826	10.276
	Local				
	Rural (<5,000)	23.487	46.974	2,454.574	78.546
	Subtotal	23.487	46.974	2,454.574	78.546
	County Total	72.324	238.074	550,570.594	198,882.494

Mileage

by County by Functional System by Population Classification

County	Functional System	Centerline	Lane	DVM	TVM
Duval (67)					
	Principal Arterial				
	Rural (<5,000)	56.754	124.384	222,975.880	45,603.334
	Subtotal	56.754	124.384	222,975.880	45,603.334
	Minor Arterial				
	Rural (<5,000)	62.960	128.242	120,511.707	18,971.509
	Subtotal	62.960	128.242	120,511.707	18,971.509
	Major Collector				
	Rural (<5,000)	196.603	393.206	155,685.194	20,902.608
	Subtotal	196.603	393.206	155,685.194	20,902.608
	Minor Collector				
	Rural (<5,000)	53.486	106.972	3,059.303	133.839
	Subtotal	53.486	106.972	3,059.303	133.839
	Local				
	Rural (<5,000)	415.401	831.649	17,633.540	564.273
	Subtotal	415.401	831.649	17,633.540	564.273
	County Total	785.204	1,584.453	519,865.624	86,175.564

Mileage

by County by Functional System by Population Classification

County	Functional System	Centerline	Lane	DVM	TVM
Eastland (68)					
	Interstate				
	Rural (<5,000)	39.909	159.636	648,636.202	263,994.934
	Subtotal	39.909	159.636	648,636.202	263,994.934
	Principal Arterial				
	Rural (<5,000)	40.268	81.908	105,377.275	26,157.083
	Subtotal	40.268	81.908	105,377.275	26,157.083
	Minor Arterial				
	Rural (<5,000)	88.540	201.534	161,885.525	28,588.000
	Subtotal	88.540	201.534	161,885.525	28,588.000
	Major Collector				
	Rural (<5,000)	208.131	426.784	94,333.886	11,630.951
	Subtotal	208.131	426.784	94,333.886	11,630.951
	Minor Collector				
	Rural (<5,000)	103.425	206.850	16,266.961	1,753.010
	Subtotal	103.425	206.850	16,266.961	1,753.010
	Local				
	Rural (<5,000)	836.758	1,673.516	31,130.471	999.197
	Subtotal	836.758	1,673.516	31,130.471	999.197
	County Total	1,317.031	2,750.228	1,057,630.320	333,123.175

Mileage

by County by Functional System by Population Classification

County	Functional System	Centerline	Lane	DVM	TVM
Ector (69)					
	Interstate				
	Rural (<5,000)	14.396	57.584	184,943.124	78,970.714
	Large Urban (50,000-199,999)	17.277	69.108	551,086.932	209,664.824
	Subtotal	31.673	126.692	736,030.056	288,635.538
	Other Freeway-Expressway				
	Large Urban (50,000-199,999)	2.780	11.120	64,451.520	8,507.601
	Subtotal	2.780	11.120	64,451.520	8,507.601
	Principal Arterial				
	Rural (<5,000)	24.364	79.700	238,925.490	35,276.365
	Large Urban (50,000-199,999)	101.558	389.905	1,210,781.933	124,986.825
	Subtotal	125.922	469.605	1,449,707.423	160,263.190
	Minor Arterial				
	Rural (<5,000)	46.154	114.180	186,234.684	40,131.518
	Large Urban (50,000-199,999)	69.564	212.146	592,824.312	101,897.018
	Subtotal	115.718	326.326	779,058.996	142,028.536
	Major Collector				
	Rural (<5,000)	58.515	117.132	83,838.958	29,127.770
	Large Urban (50,000-199,999)	173.644	399.634	489,738.539	24,009.145
	Subtotal	232.159	516.766	573,577.497	53,136.915

Mileage

by County by Functional System by Population Classification

County	Functional System	Centerline	Lane	DVM	TVM
	Minor Collector				
	Rural (<5,000)	6.060	12.120	5,901.795	372.890
	Large Urban (50,000-199,999)	0.976	1.952	1,571.360	50.284
	Subtotal	7.036	14.072	7,473.155	423.174
	Local				
	Rural (<5,000)	148.765	299.537	58,485.533	1,871.537
	Large Urban (50,000-199,999)	706.525	1,412.494	189,160.458	6,053.736
	Subtotal	855.290	1,712.031	247,645.991	7,925.273
	County Total	1,370.578	3,176.612	3,857,944.638	660,920.227

Mileage

by County by Functional System by Population Classification

County	Functional System	Centerline	Lane	DVM	TVM
Edwards (70)					
	Principal Arterial				
	Rural (<5,000)	13.570	31.890	10,206.212	2,348.105
	Subtotal	13.570	31.890	10,206.212	2,348.105
	Minor Arterial				
	Rural (<5,000)	3.510	7.020	2,962.440	494.727
	Subtotal	3.510	7.020	2,962.440	494.727
	Major Collector				
	Rural (<5,000)	170.678	357.274	51,574.538	12,487.301
	Subtotal	170.678	357.274	51,574.538	12,487.301
	Minor Collector				
	Rural (<5,000)	54.230	108.460	3,650.847	234.570
	Subtotal	54.230	108.460	3,650.847	234.570
	Local				
	Rural (<5,000)	290.791	581.582	10,609.375	339.500
	Subtotal	290.791	581.582	10,609.375	339.500
	County Total	532.779	1,086.226	79,003.412	15,904.204

Mileage

by County by Functional System by Population Classification

County	Functional System	Centerline	Lane	DVM	TVM
Ellis (71)					
	Interstate				
	Rural (<5,000)	27.877	134.057	1,033,488.469	344,990.969
	Small Urban (5,000-49,999)	7.873	47.238	322,682.406	91,319.121
	Urbanized (200,000+)	20.640	91.070	1,096,952.506	399,395.159
	Subtotal	56.390	272.365	2,453,123.381	835,705.249
	Other Freeway-Expressway				
	Small Urban (5,000-49,999)	6.242	18.806	78,289.978	13,622.456
	Urbanized (200,000+)	22.974	91.896	574,000.472	101,961.789
	Subtotal	29.216	110.702	652,290.450	115,584.245
	Principal Arterial				
	Rural (<5,000)	12.472	49.888	240,925.087	44,113.363
	Small Urban (5,000-49,999)	5.774	20.698	55,297.992	10,137.513
	Urbanized (200,000+)	28.494	81.774	461,435.061	68,732.245
	Subtotal	46.740	152.360	757,658.140	122,983.121
	Minor Arterial				
	Rural (<5,000)	45.548	91.096	132,138.758	26,235.969
	Small Urban (5,000-49,999)	4.361	11.792	25,748.333	5,812.427
	Urbanized (200,000+)	46.589	101.736	217,165.832	18,426.487
	Subtotal	96.498	204.624	375,052.923	50,474.883

Mileage

by County by Functional System by Population Classification

County	Functional System	Centerline	Lane	DVM	TVM
	Major Collector				
	Rural (<5,000)	211.407	421.685	241,812.040	18,391.468
	Small Urban (5,000-49,999)	46.044	99.664	96,046.877	5,230.985
	Urbanized (200,000+)	260.366	542.544	617,355.521	30,848.716
	Subtotal	517.817	1,063.893	955,214.438	54,471.168
	Minor Collector				
	Rural (<5,000)	91.295	182.590	47,626.603	3,593.116
	Subtotal	91.295	182.590	47,626.603	3,593.116
	Local				
	Rural (<5,000)	710.782	1,421.564	91,880.930	2,940.190
	Small Urban (5,000-49,999)	96.974	193.948	36,635.245	1,172.328
	Urbanized (200,000+)	566.601	1,133.202	205,522.593	6,576.723
	Subtotal	1,374.357	2,748.714	334,038.768	10,689.241
	County Total	2,212.313	4,735.248	5,575,004.703	1,193,501.023

Mileage

by County by Functional System by Population Classification

County	Functional System	Centerline	Lane	DVM	TVM
El Paso (72)					
	Interstate				
	Rural (<5,000)	18.816	75.264	375,823.160	63,514.114
	Urbanized (200,000+)	43.698	245.635	3,846,062.664	414,798.346
	Subtotal	62.514	320.899	4,221,885.824	478,312.460
	Other Freeway-Expressway				
	Urbanized (200,000+)	63.153	290.804	2,071,900.068	188,567.422
	Subtotal	63.153	290.804	2,071,900.068	188,567.422
	Principal Arterial				
	Rural (<5,000)	25.177	86.720	226,627.612	19,544.244
	Urbanized (200,000+)	216.580	933.261	3,700,213.104	234,738.817
	Subtotal	241.757	1,019.981	3,926,840.716	254,283.061
	Minor Arterial				
	Rural (<5,000)	22.093	53.260	70,842.645	3,677.171
	Small Urban (5,000-49,999)	2.026	5.276	9,803.587	578.412
	Urbanized (200,000+)	193.244	621.348	1,643,231.822	56,429.671
	Subtotal	217.363	679.884	1,723,878.054	60,685.254
	Major Collector				
	Rural (<5,000)	49.804	99.615	77,073.671	3,919.734
	Small Urban (5,000-49,999)	4.531	9.062	16,451.439	787.538
	Urbanized (200,000+)	333.840	746.939	1,778,085.645	57,802.894
	Subtotal	388.175	855.616	1,871,610.755	62,510.165

Mileage

by County by Functional System by Population Classification

County	Functional System	Centerline	Lane	DVM	TVM
	Minor Collector				
	Rural (<5,000)	2.907	5.814	304.992	29.086
	Urbanized (200,000+)	19.420	38.840	13,898.990	444.768
	Subtotal	22.327	44.654	14,203.982	473.854
	Local				
	Rural (<5,000)	250.442	500.884	46,888.646	1,500.437
	Small Urban (5,000-49,999)	25.858	51.716	13,088.095	418.819
	Urbanized (200,000+)	2,266.237	4,534.737	949,126.392	30,372.366
	Subtotal	2,542.537	5,087.337	1,009,103.133	32,291.622
	County Total	3,537.826	8,299.175	14,839,422.532	1,077,123.838

Mileage

by County by Functional System by Population Classification

County	Functional System	Centerline	Lane	DVM	TVM
Erath (73)					
	Interstate				
	Rural (<5,000)	5.644	22.576	115,186.566	46,880.932
	Subtotal	5.644	22.576	115,186.566	46,880.932
	Principal Arterial				
	Rural (<5,000)	106.332	240.682	469,450.490	75,515.032
	Small Urban (5,000-49,999)	9.279	29.264	96,267.198	14,404.776
	Subtotal	115.611	269.946	565,717.688	89,919.808
	Minor Arterial				
	Rural (<5,000)	19.922	39.844	50,286.325	7,119.632
	Small Urban (5,000-49,999)	14.408	33.874	97,523.666	13,687.703
	Subtotal	34.330	73.718	147,809.991	20,807.335
	Major Collector				
	Rural (<5,000)	151.988	303.976	125,910.756	25,151.168
	Small Urban (5,000-49,999)	9.455	22.098	32,034.258	1,306.808
	Subtotal	161.443	326.074	157,945.014	26,457.977
	Minor Collector				
	Rural (<5,000)	98.266	196.532	32,122.672	6,316.088
	Small Urban (5,000-49,999)	0.734	1.468	2,304.026	73.729
	Subtotal	99.000	198.000	34,426.698	6,389.817

Mileage

by County by Functional System by Population Classification

County	Functional System	Centerline	Lane	DVM	TVM
	Local				
	Rural (<5,000)	852.193	1,704.386	90,105.108	2,884.483
	Small Urban (5,000-49,999)	76.250	152.500	38,770.320	1,240.650
	Subtotal	928.443	1,856.886	128,875.428	4,125.133
	County Total	1,344.471	2,747.200	1,149,961.385	194,581.002

Mileage

by County by Functional System by Population Classification

County	Functional System	Centerline	Lane	DVM	TVM
Falls (74)					
	Interstate				
	Rural (<5,000)	1.900	7.600	99,485.900	22,881.757
	Subtotal	1.900	7.600	99,485.900	22,881.757
	Other Freeway-Expressway				
	Small Urban (5,000-49,999)	3.011	12.044	24,356.790	10,059.354
	Subtotal	3.011	12.044	24,356.790	10,059.354
	Principal Arterial				
	Rural (<5,000)	21.611	86.444	216,176.375	89,280.843
	Small Urban (5,000-49,999)	2.741	6.968	20,368.889	4,976.198
	Subtotal	24.352	93.412	236,545.264	94,257.041
	Minor Arterial				
	Rural (<5,000)	67.411	134.822	227,381.439	38,779.511
	Small Urban (5,000-49,999)	5.276	11.346	11,773.598	1,154.009
	Subtotal	72.687	146.168	239,155.037	39,933.520
	Major Collector				
	Rural (<5,000)	137.433	276.631	90,497.526	10,268.155
	Small Urban (5,000-49,999)	10.495	20.990	13,177.263	509.043
	Subtotal	147.928	297.621	103,674.789	10,777.197
	Minor Collector				
	Rural (<5,000)	138.218	276.436	29,494.873	3,121.121
	Small Urban (5,000-49,999)	0.421	0.646	69.130	2.212
	Subtotal	138.639	277.082	29,564.003	3,123.334

Mileage

by County by Functional System by Population Classification

County	Functional System	Centerline	Lane	DVM	TVM
	Local				
	Rural (<5,000)	752.814	1,505.628	40,770.082	1,304.643
	Small Urban (5,000-49,999)	49.854	99.708	7,665.790	245.305
	Subtotal	802.668	1,605.336	48,435.872	1,549.948
	County Total	1,191.185	2,439.263	781,217.655	182,582.151

Mileage

by County by Functional System by Population Classification

County	Functional System	Centerline	Lane	DVM	TVM
Fannin (75)					
	Principal Arterial				
	Rural (<5,000)	31.363	65.760	166,886.991	23,603.993
	Small Urban (5,000-49,999)	3.193	6.386	13,678.598	1,936.662
	Subtotal	34.556	72.146	180,565.589	25,540.655
	Minor Arterial				
	Rural (<5,000)	54.481	119.055	198,607.192	25,141.295
	Small Urban (5,000-49,999)	5.496	12.342	39,928.881	4,953.988
	Subtotal	59.977	131.397	238,536.073	30,095.283
	Major Collector				
	Rural (<5,000)	234.361	469.726	230,088.546	43,472.126
	Small Urban (5,000-49,999)	17.349	34.698	31,179.113	3,349.505
	Subtotal	251.710	504.424	261,267.659	46,821.631
	Minor Collector				
	Rural (<5,000)	148.664	297.328	44,335.937	5,788.216
	Subtotal	148.664	297.328	44,335.937	5,788.216
	Local				
	Rural (<5,000)	1,021.775	2,041.900	41,078.750	1,314.520
	Small Urban (5,000-49,999)	55.016	110.032	11,430.960	365.791
	Subtotal	1,076.791	2,151.932	52,509.710	1,680.311
	County Total	1,571.698	3,157.227	777,214.968	109,926.096

Mileage

by County by Functional System by Population Classification

County	Functional System	Centerline	Lane	DVM	TVM
Fayette (76)					
	Interstate				
	Rural (<5,000)	22.795	91.180	624,366.184	36,837.605
	Subtotal	22.795	91.180	624,366.184	36,837.605
	Principal Arterial				
	Rural (<5,000)	34.464	157.282	355,073.410	49,735.710
	Small Urban (5,000-49,999)	1.719	6.876	22,441.082	3,790.204
	Subtotal	36.183	164.158	377,514.492	53,525.914
	Minor Arterial				
	Rural (<5,000)	31.214	64.536	219,725.335	52,786.424
	Small Urban (5,000-49,999)	3.159	6.496	31,548.510	7,137.703
	Subtotal	34.373	71.032	251,273.845	59,924.127
	Major Collector				
	Rural (<5,000)	227.749	465.184	309,200.781	54,698.114
	Small Urban (5,000-49,999)	11.220	27.100	40,209.553	4,777.797
	Subtotal	238.969	492.284	349,410.334	59,475.911
	Minor Collector				
	Rural (<5,000)	110.477	220.954	31,576.713	4,999.477
	Small Urban (5,000-49,999)	2.641	5.282	3,629.610	116.148
	Subtotal	113.118	226.236	35,206.323	5,115.625

Mileage

by County by Functional System by Population Classification

County	Functional System	Centerline	Lane	DVM	TVM
	Local				
	Rural (<5,000)	912.818	1,825.636	78,254.349	2,504.870
	Small Urban (5,000-49,999)	40.083	80.166	5,270.068	168.642
	Subtotal	952.901	1,905.802	83,524.417	2,673.512
	County Total	1,398.339	2,950.692	1,721,295.595	217,552.693

Mileage

by County by Functional System by Population Classification

County	Functional System	Centerline	Lane	DVM	TVM
Fisher (77)					
	Minor Arterial				
	Rural (<5,000)	65.876	138.440	93,585.096	22,248.368
	Subtotal	65.876	138.440	93,585.096	22,248.368
	Major Collector				
	Rural (<5,000)	136.454	273.408	48,308.965	17,844.967
	Subtotal	136.454	273.408	48,308.965	17,844.967
	Minor Collector				
	Rural (<5,000)	71.636	143.272	9,214.792	3,742.897
	Subtotal	71.636	143.272	9,214.792	3,742.897
	Local				
	Rural (<5,000)	674.233	1,348.466	15,947.950	510.334
	Subtotal	674.233	1,348.466	15,947.950	510.334
	County Total	948.199	1,903.586	167,056.803	44,346.567

Mileage

by County by Functional System by Population Classification

County	Functional System	Centerline	Lane	DVM	TVM
Floyd (78)					
	Minor Arterial				
	Rural (<5,000)	70.608	194.214	96,732.166	13,435.102
	Subtotal	70.608	194.214	96,732.166	13,435.102
	Major Collector				
	Rural (<5,000)	184.470	370.824	42,539.568	4,139.148
	Subtotal	184.470	370.824	42,539.568	4,139.148
	Minor Collector				
	Rural (<5,000)	81.302	162.604	8,214.466	760.379
	Subtotal	81.302	162.604	8,214.466	760.379
	Local				
	Rural (<5,000)	1,017.038	2,034.076	57,177.764	1,832.378
	Subtotal	1,017.038	2,034.076	57,177.764	1,832.378
	County Total	1,353.418	2,761.718	204,663.964	20,167.007

Mileage

by County by Functional System by Population Classification

County	Functional System	Centerline	Lane	DVM	TVM
Foard (79)					
	Minor Arterial				
	Rural (<5,000)	36.096	72.490	32,523.768	5,203.803
	Subtotal	36.096	72.490	32,523.768	5,203.803
	Major Collector				
	Rural (<5,000)	26.196	52.392	3,493.743	581.608
	Subtotal	26.196	52.392	3,493.743	581.608
	Minor Collector				
	Rural (<5,000)	86.526	173.052	25,866.030	7,282.334
	Subtotal	86.526	173.052	25,866.030	7,282.334
	Local				
	Rural (<5,000)	346.631	693.262	4,651.645	148.853
	Subtotal	346.631	693.262	4,651.645	148.853
	County Total	495.449	991.196	66,535.186	13,216.598

Mileage

by County by Functional System by Population Classification

County	Functional System	Centerline	Lane	DVM	TVM
Fort Bend (80)					
	Interstate				
	Urbanized (200,000+)	22.357	133.272	1,667,167.122	272,605.822
	Subtotal	22.357	133.272	1,667,167.122	272,605.822
	Other Freeway-Expressway				
	Urbanized (200,000+)	45.894	176.758	813,978.349	29,853.300
	Subtotal	45.894	176.758	813,978.349	29,853.300
	Principal Arterial				
	Rural (<5,000)	32.901	87.486	455,486.267	86,418.143
	Urbanized (200,000+)	73.374	266.975	1,348,366.958	112,491.852
	Subtotal	106.275	354.461	1,803,853.225	198,909.995
	Minor Arterial				
	Rural (<5,000)	10.197	20.404	62,377.452	8,725.665
	Urbanized (200,000+)	146.773	488.740	1,853,499.805	162,970.199
	Subtotal	156.970	509.144	1,915,877.257	171,695.863
	Major Collector				
	Rural (<5,000)	131.082	262.710	344,302.780	91,619.368
	Urbanized (200,000+)	325.107	792.781	1,864,635.025	156,950.248
	Subtotal	456.189	1,055.491	2,208,937.805	248,569.616
	Minor Collector				
	Rural (<5,000)	47.737	95.474	33,139.214	1,601.746
	Urbanized (200,000+)	3.117	6.234	342.870	10.972
	Subtotal	50.854	101.708	33,482.084	1,612.718

Mileage

by County by Functional System by Population Classification

County	Functional System	Centerline	Lane	DVM	TVM
	Local				
	Rural (<5,000)	607.664	1,215.332	84,948.155	2,718.341
	Urbanized (200,000+)	1,787.097	3,611.570	409,676.602	13,109.651
	Subtotal	2,394.761	4,826.902	494,624.757	15,827.992
	County Total	3,233.300	7,157.736	8,937,920.599	939,075.306

Mileage

by County by Functional System by Population Classification

County	Functional System	Centerline	Lane	DVM	TVM
Franklin (81)					
	Interstate				
	Rural (<5,000)	10.672	42.688	236,899.513	42,168.113
	Subtotal	10.672	42.688	236,899.513	42,168.113
	Principal Arterial				
	Rural (<5,000)	0.495	1.980	2,258.685	514.980
	Subtotal	0.495	1.980	2,258.685	514.980
	Minor Arterial				
	Rural (<5,000)	29.904	62.562	91,303.195	23,164.688
	Subtotal	29.904	62.562	91,303.195	23,164.688
	Major Collector				
	Rural (<5,000)	110.148	220.296	86,168.057	6,352.318
	Subtotal	110.148	220.296	86,168.057	6,352.318
	Minor Collector				
	Rural (<5,000)	5.572	11.144	2,950.403	215.379
	Subtotal	5.572	11.144	2,950.403	215.379
	Local				
	Rural (<5,000)	299.396	603.856	20,876.625	668.052
	Subtotal	299.396	603.856	20,876.625	668.052
	County Total	456.187	942.526	440,456.478	73,083.531

Mileage

by County by Functional System by Population Classification

County	Functional System	Centerline	Lane	DVM	TVM
Freestone (82)					
	Interstate				
	Rural (<5,000)	32.077	128.308	889,052.808	359,177.334
	Subtotal	32.077	128.308	889,052.808	359,177.334
	Principal Arterial				
	Rural (<5,000)	4.652	11.504	31,974.259	7,021.501
	Subtotal	4.652	11.504	31,974.259	7,021.501
	Minor Arterial				
	Rural (<5,000)	84.547	174.310	326,252.436	72,457.723
	Subtotal	84.547	174.310	326,252.436	72,457.723
	Major Collector				
	Rural (<5,000)	188.434	376.868	193,789.509	25,531.490
	Subtotal	188.434	376.868	193,789.509	25,531.490
	Minor Collector				
	Rural (<5,000)	79.867	159.734	23,677.019	3,582.420
	Subtotal	79.867	159.734	23,677.019	3,582.420
	Local				
	Rural (<5,000)	717.401	1,434.802	65,777.155	2,178.906
	Subtotal	717.401	1,434.802	65,777.155	2,178.906
	County Total	1,106.978	2,285.526	1,530,523.186	469,949.374

Mileage

by County by Functional System by Population Classification

County	Functional System	Centerline	Lane	DVM	TVM
Frio (83)					
	Interstate				
	Rural (<5,000)	30.262	121.048	780,230.626	258,263.165
	Small Urban (5,000-49,999)	5.509	22.036	133,183.457	46,214.660
	Subtotal	35.771	143.084	913,414.083	304,477.824
	Other Freeway-Expressway				
	Small Urban (5,000-49,999)	0.265	1.060	1,999.955	233.995
	Subtotal	0.265	1.060	1,999.955	233.995
	Principal Arterial				
	Rural (<5,000)	36.034	72.068	121,523.265	27,418.789
	Small Urban (5,000-49,999)	3.620	11.900	27,498.503	2,475.235
	Subtotal	39.654	83.968	149,021.768	29,894.025
	Minor Arterial				
	Rural (<5,000)	18.928	37.856	94,513.177	31,487.570
	Small Urban (5,000-49,999)	3.495	7.832	7,205.290	872.595
	Subtotal	22.423	45.688	101,718.467	32,360.165
	Major Collector				
	Rural (<5,000)	190.099	384.538	370,119.071	101,478.104
	Small Urban (5,000-49,999)	25.652	52.596	36,900.420	2,469.828
	Subtotal	215.751	437.134	407,019.491	103,947.931
	Minor Collector				
	Rural (<5,000)	41.059	82.118	16,123.112	2,929.998
	Subtotal	41.059	82.118	16,123.112	2,929.998

Mileage

by County by Functional System by Population Classification

County	Functional System	Centerline	Lane	DVM	TVM
	Local				
	Rural (<5,000)	381.194	761.179	13,257.600	424.243
	Small Urban (5,000-49,999)	44.521	89.042	11,521.820	368.698
	Subtotal	425.715	850.221	24,779.420	792.941
	County Total	780.638	1,643.273	1,614,076.296	474,636.879

Mileage

by County by Functional System by Population Classification

County	Functional System	Centerline	Lane	DVM	TVM
Gaines (84)					
	Principal Arterial				
	Rural (<5,000)	52.472	209.888	343,749.950	69,793.156
	Small Urban (5,000-49,999)	6.127	21.432	60,881.764	11,908.458
	Subtotal	58.599	231.320	404,631.714	81,701.614
	Minor Arterial				
	Rural (<5,000)	44.004	88.008	116,017.006	21,466.271
	Small Urban (5,000-49,999)	0.644	1.288	1,700.804	243.215
	Subtotal	44.648	89.296	117,717.810	21,709.486
	Major Collector				
	Rural (<5,000)	172.141	346.786	170,490.985	33,508.113
	Small Urban (5,000-49,999)	5.619	12.528	13,339.017	3,348.366
	Subtotal	177.760	359.314	183,830.002	36,856.479
	Minor Collector				
	Rural (<5,000)	139.476	278.952	29,151.095	932.835
	Small Urban (5,000-49,999)	4.515	9.030	2,111.170	67.557
	Subtotal	143.991	287.982	31,262.265	1,000.392
	Local				
	Rural (<5,000)	949.930	1,899.860	94,885.250	3,036.328
	Small Urban (5,000-49,999)	48.717	97.434	8,946.270	286.281
	Subtotal	998.647	1,997.294	103,831.520	3,322.609
	County Total	1,423.645	2,965.206	841,273.311	144,590.580

Mileage

by County by Functional System by Population Classification

County	Functional System	Centerline	Lane	DVM	TVM
Galveston (85)					
	Interstate				
	Small Urban (5,000-49,999)	4.337	26.022	243,277.785	10,460.945
	Large Urban (50,000-199,999)	15.382	92.292	920,692.617	39,589.783
	Urbanized (200,000+)	4.211	25.266	433,437.398	18,637.808
	Subtotal	23.930	143.580	1,597,407.800	68,688.535
	Other Freeway-Expressway				
	Large Urban (50,000-199,999)	5.709	23.730	146,034.537	7,593.796
	Urbanized (200,000+)	1.445	6.948	40,728.770	3,502.674
	Subtotal	7.154	30.678	186,763.307	11,096.470
	Principal Arterial				
	Rural (<5,000)	41.225	86.310	207,618.558	26,839.785
	Small Urban (5,000-49,999)	28.750	125.602	411,935.672	26,968.847
	Large Urban (50,000-199,999)	64.039	246.060	655,235.604	66,610.786
	Urbanized (200,000+)	44.489	180.401	740,566.201	45,359.527
	Subtotal	178.503	638.373	2,015,356.035	165,778.945
	Minor Arterial				
	Rural (<5,000)	5.993	12.786	34,555.268	898.459
	Small Urban (5,000-49,999)	19.315	44.976	48,691.765	1,661.880
	Large Urban (50,000-199,999)	55.982	153.810	423,101.750	11,444.323
	Urbanized (200,000+)	26.739	71.762	261,239.469	7,982.427
	Subtotal	108.029	283.334	767,588.252	21,987.090

Mileage

by County by Functional System by Population Classification

County	Functional System	Centerline	Lane	DVM	TVM
	Major Collector				
	Rural (<5,000)	16.700	33.402	12,343.303	419.081
	Small Urban (5,000-49,999)	47.500	109.202	99,314.520	3,216.359
	Large Urban (50,000-199,999)	140.437	292.362	285,450.277	9,134.670
	Urbanized (200,000+)	49.591	120.512	138,453.984	4,430.418
	Subtotal	254.228	555.478	535,562.084	17,200.528
	Minor Collector				
	Rural (<5,000)	0.377	0.754	61.828	3.091
	Small Urban (5,000-49,999)	3.204	6.408	11,972.440	513.833
	Subtotal	3.581	7.162	12,034.268	516.924
	Local				
	Rural (<5,000)	199.649	399.298	13,585.766	434.705
	Small Urban (5,000-49,999)	214.791	429.582	71,954.985	2,302.560
	Large Urban (50,000-199,999)	604.892	1,209.784	127,303.940	4,073.726
	Urbanized (200,000+)	542.567	1,086.364	147,368.970	4,715.726
	Subtotal	1,561.899	3,125.028	360,213.661	11,526.716
	County Total	2,137.324	4,783.633	5,474,925.407	296,795.208

Mileage

by County by Functional System by Population Classification

County	Functional System	Centerline	Lane	DVM	TVM
Garza (86)					
	Principal Arterial				
	Rural (<5,000)	37.159	148.855	331,096.432	93,369.194
	Small Urban (5,000-49,999)	2.218	9.087	25,471.086	7,182.846
	Subtotal	39.377	157.942	356,567.518	100,552.040
	Minor Arterial				
	Rural (<5,000)	42.153	88.718	28,909.026	5,669.524
	Small Urban (5,000-49,999)	3.123	10.388	5,783.531	1,103.391
	Subtotal	45.276	99.106	34,692.557	6,772.915
	Major Collector				
	Rural (<5,000)	85.859	171.768	19,594.014	4,947.397
	Small Urban (5,000-49,999)	3.966	11.018	2,860.095	527.300
	Subtotal	89.825	182.786	22,454.109	5,474.698
	Minor Collector				
	Rural (<5,000)	43.193	86.386	2,756.588	162.335
	Subtotal	43.193	86.386	2,756.588	162.335
	Local				
	Rural (<5,000)	218.874	437.748	13,657.815	884.698
	Small Urban (5,000-49,999)	25.039	50.078	500.780	16.025
	Subtotal	243.913	487.826	14,158.595	900.723
	County Total	461.584	1,014.046	430,629.367	113,862.711

Mileage

by County by Functional System by Population Classification

County	Functional System	Centerline	Lane	DVM	TVM
Gillespie (87)					
	Interstate				
	Rural (<5,000)	5.954	23.816	71,787.378	24,766.645
	Subtotal	5.954	23.816	71,787.378	24,766.645
	Principal Arterial				
	Rural (<5,000)	40.529	162.116	169,051.759	21,858.920
	Small Urban (5,000-49,999)	6.797	27.188	63,365.150	8,745.704
	Subtotal	47.326	189.304	232,416.909	30,604.624
	Minor Arterial				
	Rural (<5,000)	38.337	107.978	196,974.430	29,343.285
	Small Urban (5,000-49,999)	14.150	38.182	68,760.008	10,036.313
	Subtotal	52.487	146.160	265,734.438	39,379.599
	Major Collector				
	Rural (<5,000)	152.180	304.360	115,113.102	15,256.763
	Small Urban (5,000-49,999)	9.932	22.464	23,706.805	1,028.521
	Subtotal	162.112	326.824	138,819.907	16,285.283
	Minor Collector				
	Rural (<5,000)	27.931	55.862	5,823.884	615.089
	Small Urban (5,000-49,999)	1.281	2.562	697.830	22.331
	Subtotal	29.212	58.424	6,521.714	637.420

Mileage

by County by Functional System by Population Classification

County	Functional System	Centerline	Lane	DVM	TVM
	Local				
	Rural (<5,000)	528.947	1,059.732	67,257.005	2,152.224
	Small Urban (5,000-49,999)	85.511	171.022	22,879.440	732.142
	Subtotal	614.458	1,230.754	90,136.445	2,884.366
	County Total	911.549	1,975.282	805,416.791	114,557.937

Mileage

by County by Functional System by Population Classification

County	Functional System	Centerline	Lane	DVM	TVM
Glasscock (88)					
	Principal Arterial				
	Rural (<5,000)	41.712	104.180	248,178.965	91,106.138
	Subtotal	41.712	104.180	248,178.965	91,106.138
	Major Collector				
	Rural (<5,000)	92.198	184.396	270,323.858	127,538.491
	Subtotal	92.198	184.396	270,323.858	127,538.491
	Minor Collector				
	Rural (<5,000)	14.047	28.094	6,120.015	1,319.404
	Subtotal	14.047	28.094	6,120.015	1,319.404
	Local				
	Rural (<5,000)	204.212	408.424	20,158.405	645.069
	Subtotal	204.212	408.424	20,158.405	645.069
	County Total	352.169	725.094	544,781.243	220,609.101

Mileage

by County by Functional System by Population Classification

County	Functional System	Centerline	Lane	DVM	TVM
Goliad (89)					
	Principal Arterial				
	Rural (<5,000)	30.312	93.814	155,760.695	49,794.226
	Subtotal	30.312	93.814	155,760.695	49,794.226
	Minor Arterial				
	Rural (<5,000)	33.155	67.704	83,340.306	29,002.426
	Subtotal	33.155	67.704	83,340.306	29,002.426
	Major Collector				
	Rural (<5,000)	160.581	320.873	100,385.116	27,053.039
	Subtotal	160.581	320.873	100,385.116	27,053.039
	Minor Collector				
	Rural (<5,000)	39.663	79.326	5,984.659	852.690
	Subtotal	39.663	79.326	5,984.659	852.690
	Local				
	Rural (<5,000)	322.821	645.642	27,226.573	879.786
	Subtotal	322.821	645.642	27,226.573	879.786
	County Total	586.532	1,207.359	372,697.349	107,582.167

Mileage

by County by Functional System by Population Classification

County	Functional System	Centerline	Lane	DVM	TVM
Gonzales (90)					
	Interstate				
	Rural (<5,000)	22.136	88.544	600,167.859	35,409.904
	Subtotal	22.136	88.544	600,167.859	35,409.904
	Principal Arterial				
	Rural (<5,000)	43.398	95.663	321,825.474	72,676.221
	Small Urban (5,000-49,999)	6.496	25.816	77,736.557	17,344.028
	Subtotal	49.894	121.479	399,562.031	90,020.248
	Minor Arterial				
	Rural (<5,000)	28.726	57.468	144,884.325	35,596.794
	Small Urban (5,000-49,999)	5.077	10.990	24,648.153	4,365.424
	Subtotal	33.803	68.458	169,532.478	39,962.218
	Major Collector				
	Rural (<5,000)	215.979	432.210	396,871.789	83,254.521
	Small Urban (5,000-49,999)	10.111	20.222	22,047.304	1,550.144
	Subtotal	226.090	452.432	418,919.093	84,804.665
	Minor Collector				
	Rural (<5,000)	96.311	192.622	44,589.124	6,974.921
	Subtotal	96.311	192.622	44,589.124	6,974.921
	Local				
	Rural (<5,000)	713.468	1,426.936	57,674.987	1,845.600
	Small Urban (5,000-49,999)	47.642	95.284	9,290.190	297.286
	Subtotal	761.110	1,522.220	66,965.177	2,142.886

Mileage

by County by Functional System by Population Classification

County	Functional System	Centerline	Lane	DVM	TVM
	County Total	1,189.344	2,445.755	1,699,735.762	259,314.842

Mileage

by County by Functional System by Population Classification

County	Functional System	Centerline	Lane	DVM	TVM
Gray (91)					
	Interstate				
	Rural (<5,000)	26.288	105.152	303,585.900	150,487.098
	Subtotal	26.288	105.152	303,585.900	150,487.098
	Principal Arterial				
	Rural (<5,000)	19.248	50.308	77,737.291	27,130.315
	Small Urban (5,000-49,999)	4.163	17.536	26,193.760	9,141.622
	Subtotal	23.411	67.844	103,931.051	36,271.937
	Minor Arterial				
	Rural (<5,000)	49.173	99.184	71,147.501	11,245.378
	Small Urban (5,000-49,999)	10.241	39.604	64,108.186	23,083.835
	Subtotal	59.414	138.788	135,255.687	34,329.213
	Major Collector				
	Rural (<5,000)	192.157	392.742	53,006.058	8,962.392
	Small Urban (5,000-49,999)	15.753	35.424	44,902.940	4,709.547
	Subtotal	207.910	428.166	97,908.998	13,671.939
	Minor Collector				
	Rural (<5,000)	25.832	51.664	3,749.665	755.658
	Subtotal	25.832	51.664	3,749.665	755.658
	Local				
	Rural (<5,000)	623.383	1,246.766	16,504.694	528.271
	Small Urban (5,000-49,999)	131.635	263.270	29,288.320	937.226
	Subtotal	755.018	1,510.036	45,793.014	1,465.497

Mileage

by County by Functional System by Population Classification

County	Functional System	Centerline	Lane	DVM	TVM
	County Total	1,097.873	2,301.650	690,224.315	236,981.342

Mileage

by County by Functional System by Population Classification

County	Functional System	Centerline	Lane	DVM	TVM
Grayson (92)					
	Other Freeway-Expressway				
	Small Urban (5,000-49,999)	2.265	9.060	85,059.515	18,713.093
	Large Urban (50,000-199,999)	24.200	99.848	825,548.687	181,592.393
	Subtotal	26.465	108.908	910,608.202	200,305.486
	Principal Arterial				
	Rural (<5,000)	62.602	198.346	851,729.544	126,241.971
	Large Urban (50,000-199,999)	20.292	71.848	218,847.999	23,951.607
	Subtotal	82.894	270.194	1,070,577.543	150,193.579
	Minor Arterial				
	Rural (<5,000)	112.028	224.778	451,810.192	77,755.793
	Small Urban (5,000-49,999)	2.631	5.262	11,902.658	428.496
	Large Urban (50,000-199,999)	68.262	164.234	380,577.165	53,447.047
	Subtotal	182.921	394.274	844,290.015	131,631.336
	Major Collector				
	Rural (<5,000)	179.547	361.201	250,943.231	35,546.739
	Small Urban (5,000-49,999)	6.916	13.986	11,436.988	1,422.255
	Large Urban (50,000-199,999)	90.929	183.337	163,876.855	6,575.349
	Subtotal	277.392	558.524	426,257.074	43,544.343
	Minor Collector				
	Rural (<5,000)	33.384	66.768	19,531.085	2,373.872
	Subtotal	33.384	66.768	19,531.085	2,373.872

Mileage

by County by Functional System by Population Classification

County	Functional System	Centerline	Lane	DVM	TVM
	Local				
	Rural (<5,000)	1,401.412	2,798.657	142,539.692	4,737.090
	Small Urban (5,000-49,999)	28.369	56.738	5,177.460	165.679
	Large Urban (50,000-199,999)	406.655	813.310	75,391.125	2,412.516
	Subtotal	1,836.436	3,668.705	223,108.277	7,315.285
	County Total	2,439.492	5,067.373	3,494,372.196	535,363.900

Mileage

by County by Functional System by Population Classification

County	Functional System	Centerline	Lane	DVM	TVM
Gregg (93)					
	Interstate				
	Rural (<5,000)	10.413	41.652	367,340.201	141,425.977
	Small Urban (5,000-49,999)	4.760	19.040	177,563.416	68,361.915
	Large Urban (50,000-199,999)	1.730	6.920	60,744.954	23,386.807
	Subtotal	16.903	67.612	605,648.571	233,174.700
	Principal Arterial				
	Rural (<5,000)	18.523	64.944	203,911.893	32,481.330
	Small Urban (5,000-49,999)	20.394	73.488	176,136.375	23,795.131
	Large Urban (50,000-199,999)	70.207	291.222	1,129,946.954	102,625.306
	Subtotal	109.124	429.654	1,509,995.222	158,901.767
	Minor Arterial				
	Rural (<5,000)	21.450	55.620	171,207.458	14,550.138
	Small Urban (5,000-49,999)	13.341	34.820	76,710.321	5,005.665
	Large Urban (50,000-199,999)	64.239	196.073	463,454.263	20,812.272
	Subtotal	99.030	286.513	711,372.042	40,368.076
	Major Collector				
	Rural (<5,000)	63.044	127.710	116,021.265	4,158.494
	Small Urban (5,000-49,999)	38.553	77.106	70,404.688	2,229.255
	Large Urban (50,000-199,999)	71.467	174.202	236,031.030	7,258.831
	Subtotal	173.064	379.018	422,456.983	13,646.580

Mileage

by County by Functional System by Population Classification

County	Functional System	Centerline	Lane	DVM	TVM
	Minor Collector				
	Rural (<5,000)	19.173	38.346	10,102.955	472.018
	Small Urban (5,000-49,999)	1.760	3.520	413.668	13.237
	Large Urban (50,000-199,999)	1.400	2.800	3,860.930	123.550
	Subtotal	22.333	44.666	14,377.553	608.805
	Local				
	Rural (<5,000)	151.334	302.668	50,731.059	1,623.394
	Small Urban (5,000-49,999)	83.305	166.610	21,829.606	698.547
	Large Urban (50,000-199,999)	503.037	1,006.074	219,791.252	7,037.119
	Subtotal	737.676	1,475.352	292,351.917	9,359.060
	County Total	1,158.130	2,682.815	3,556,202.288	456,058.987

Mileage

by County by Functional System by Population Classification

County	Functional System	Centerline	Lane	DVM	TVM
Grimes (94)					
	Other Freeway-Expressway				
	Small Urban (5,000-49,999)	4.152	16.608	89,367.923	15,907.490
	Subtotal	4.152	16.608	89,367.923	15,907.490
	Principal Arterial				
	Rural (<5,000)	28.956	78.500	312,885.263	49,360.756
	Small Urban (5,000-49,999)	3.089	7.452	20,728.858	1,474.562
	Subtotal	32.045	85.952	333,614.121	50,835.318
	Minor Arterial				
	Rural (<5,000)	60.478	121.722	300,339.136	32,370.979
	Small Urban (5,000-49,999)	5.946	11.892	35,251.415	3,841.808
	Subtotal	66.424	133.614	335,590.551	36,212.787
	Major Collector				
	Rural (<5,000)	111.839	223.678	134,339.925	15,830.967
	Small Urban (5,000-49,999)	15.932	31.864	24,442.811	1,301.488
	Subtotal	127.771	255.542	158,782.736	17,132.456
	Minor Collector				
	Rural (<5,000)	70.427	140.926	26,822.036	3,241.735
	Subtotal	70.427	140.926	26,822.036	3,241.735
	Local				
	Rural (<5,000)	608.743	1,217.486	60,820.860	1,946.268
	Small Urban (5,000-49,999)	47.093	94.186	7,482.205	239.431
	Subtotal	655.836	1,311.672	68,303.065	2,185.698

Mileage

by County by Functional System by Population Classification

County	Functional System	Centerline	Lane	DVM	TVM
	County Total	956.655	1,944.314	1,012,480.432	125,515.484

Mileage

by County by Functional System by Population Classification

County	Functional System	Centerline	Lane	DVM	TVM
Guadalupe (95)					
	Interstate				
	Rural (<5,000)	18.898	75.592	658,121.666	38,829.178
	Small Urban (5,000-49,999)	5.697	22.788	215,430.412	56,529.597
	Urbanized (200,000+)	14.153	63.266	813,306.393	178,346.907
	Subtotal	38.748	161.646	1,686,858.471	273,705.683
	Principal Arterial				
	Rural (<5,000)	40.717	134.458	333,230.831	74,499.995
	Small Urban (5,000-49,999)	17.288	54.634	179,563.537	10,348.444
	Urbanized (200,000+)	14.731	51.344	335,514.155	21,219.587
	Subtotal	72.736	240.436	848,308.523	106,068.027
	Minor Arterial				
	Rural (<5,000)	16.443	32.886	60,645.760	3,804.943
	Small Urban (5,000-49,999)	19.298	52.616	111,522.099	14,893.819
	Urbanized (200,000+)	41.824	102.576	297,582.015	27,438.130
	Subtotal	77.565	188.078	469,749.874	46,136.892
	Major Collector				
	Rural (<5,000)	145.298	290.847	203,833.180	32,313.342
	Small Urban (5,000-49,999)	26.224	52.448	56,924.436	2,779.424
	Large Urban (50,000-199,999)	3.231	6.462	10,096.273	1,911.371
	Urbanized (200,000+)	99.515	201.262	193,129.903	9,302.535
	Subtotal	274.268	551.019	463,983.792	46,306.672

Mileage

by County by Functional System by Population Classification

County	Functional System	Centerline	Lane	DVM	TVM
	Minor Collector				
	Rural (<5,000)	43.760	87.520	27,167.967	3,895.316
	Large Urban (50,000-199,999)	0.246	0.492	34.440	1.102
	Urbanized (200,000+)	21.111	42.222	6,464.925	206.878
	Subtotal	65.117	130.234	33,667.332	4,103.296
	Local				
	Rural (<5,000)	489.219	978.438	100,509.965	3,216.319
	Small Urban (5,000-49,999)	126.893	253.786	33,727.020	1,079.265
	Large Urban (50,000-199,999)	8.980	17.960	2,168.515	69.392
	Urbanized (200,000+)	375.352	750.704	130,056.990	4,177.238
	Subtotal	1,000.444	2,000.888	266,462.490	8,542.214
	County Total	1,528.878	3,272.301	3,769,030.482	484,862.783

Mileage

by County by Functional System by Population Classification

County	Functional System	Centerline	Lane	DVM	TVM
Hale (96)					
	Interstate				
	Rural (<5,000)	29.639	118.556	316,366.677	73,563.190
	Small Urban (5,000-49,999)	8.036	32.144	73,013.809	17,213.153
	Subtotal	37.675	150.700	389,380.486	90,776.342
	Principal Arterial				
	Small Urban (5,000-49,999)	10.703	42.393	81,120.834	13,900.227
	Subtotal	10.703	42.393	81,120.834	13,900.227
	Minor Arterial				
	Rural (<5,000)	40.020	93.610	80,997.938	15,196.434
	Small Urban (5,000-49,999)	24.221	74.156	84,641.348	10,579.007
	Subtotal	64.241	167.766	165,639.286	25,775.441
	Major Collector				
	Rural (<5,000)	509.448	1,024.510	119,967.141	16,123.163
	Small Urban (5,000-49,999)	43.809	91.112	60,731.697	3,032.413
	Subtotal	553.257	1,115.622	180,698.838	19,155.576
	Minor Collector				
	Rural (<5,000)	86.083	172.354	10,835.793	819.300
	Subtotal	86.083	172.354	10,835.793	819.300
	Local				
	Rural (<5,000)	1,091.567	2,183.134	67,676.570	2,165.650
	Small Urban (5,000-49,999)	137.863	275.726	22,944.970	734.239
	Subtotal	1,229.430	2,458.860	90,621.540	2,899.889

Mileage

by County by Functional System by Population Classification

County	Functional System	Centerline	Lane	DVM	TVM
	County Total	1,981.389	4,107.695	918,296.777	153,326.776

Mileage

by County by Functional System by Population Classification

County	Functional System	Centerline	Lane	DVM	TVM
Hall (97)					
	Principal Arterial				
	Rural (<5,000)	18.371	75.474	158,294.652	58,252.432
	Subtotal	18.371	75.474	158,294.652	58,252.432
	Minor Arterial				
	Rural (<5,000)	56.104	113.128	20,822.170	7,939.560
	Subtotal	56.104	113.128	20,822.170	7,939.560
	Major Collector				
	Rural (<5,000)	106.315	212.630	21,006.671	3,312.569
	Subtotal	106.315	212.630	21,006.671	3,312.569
	Minor Collector				
	Rural (<5,000)	29.444	58.888	3,085.019	404.297
	Subtotal	29.444	58.888	3,085.019	404.297
	Local				
	Rural (<5,000)	478.328	956.656	13,156.390	421.004
	Subtotal	478.328	956.656	13,156.390	421.004
	County Total	688.562	1,416.776	216,364.902	70,329.863

Mileage

by County by Functional System by Population Classification

County	Functional System	Centerline	Lane	DVM	TVM
Hamilton (98)					
	Principal Arterial				
	Rural (<5,000)	41.082	84.668	157,983.178	28,144.297
	Subtotal	41.082	84.668	157,983.178	28,144.297
	Minor Arterial				
	Rural (<5,000)	52.840	111.363	131,767.982	16,856.782
	Subtotal	52.840	111.363	131,767.982	16,856.782
	Major Collector				
	Rural (<5,000)	133.746	267.492	38,445.522	5,618.621
	Subtotal	133.746	267.492	38,445.522	5,618.621
	Minor Collector				
	Rural (<5,000)	76.983	153.966	8,732.989	1,147.493
	Subtotal	76.983	153.966	8,732.989	1,147.493
	Local				
	Rural (<5,000)	606.631	1,213.262	32,626.024	1,076.063
	Subtotal	606.631	1,213.262	32,626.024	1,076.063
	County Total	911.282	1,830.751	369,555.695	52,843.256

Mileage

by County by Functional System by Population Classification

County	Functional System	Centerline	Lane	DVM	TVM
Hansford (99)					
	Minor Arterial				
	Rural (<5,000)	46.397	96.399	52,662.685	11,164.489
	Subtotal	46.397	96.399	52,662.685	11,164.489
	Major Collector				
	Rural (<5,000)	156.303	312.606	54,492.730	17,531.313
	Subtotal	156.303	312.606	54,492.730	17,531.313
	Minor Collector				
	Rural (<5,000)	58.225	116.450	7,834.234	3,243.373
	Subtotal	58.225	116.450	7,834.234	3,243.373
	Local				
	Rural (<5,000)	505.685	1,011.370	16,775.800	536.826
	Subtotal	505.685	1,011.370	16,775.800	536.826
	County Total	766.610	1,536.825	131,765.449	32,476.000

Mileage

by County by Functional System by Population Classification

County	Functional System	Centerline	Lane	DVM	TVM
Hardeman (100)					
	Principal Arterial				
	Rural (<5,000)	31.551	126.536	290,042.189	94,429.013
	Subtotal	31.551	126.536	290,042.189	94,429.013
	Minor Arterial				
	Rural (<5,000)	8.567	17.134	7,847.185	2,228.601
	Subtotal	8.567	17.134	7,847.185	2,228.601
	Major Collector				
	Rural (<5,000)	90.908	181.816	18,548.535	3,841.040
	Subtotal	90.908	181.816	18,548.535	3,841.040
	Minor Collector				
	Rural (<5,000)	74.768	149.536	19,159.936	4,953.816
	Subtotal	74.768	149.536	19,159.936	4,953.816
	Local				
	Rural (<5,000)	536.926	1,073.852	9,941.146	318.117
	Subtotal	536.926	1,073.852	9,941.146	318.117
	County Total	742.720	1,548.874	345,538.991	105,770.586

Mileage

by County by Functional System by Population Classification

County	Functional System	Centerline	Lane	DVM	TVM
Hardin (101)					
	Other Freeway-Expressway				
	Large Urban (50,000-199,999)	4.096	16.384	161,690.405	14,943.201
	Subtotal	4.096	16.384	161,690.405	14,943.201
	Principal Arterial				
	Rural (<5,000)	51.789	141.054	394,099.424	54,398.210
	Small Urban (5,000-49,999)	5.355	19.658	51,143.826	6,885.301
	Large Urban (50,000-199,999)	10.108	35.624	191,696.963	15,723.300
	Subtotal	67.252	196.336	636,940.213	77,006.811
	Minor Arterial				
	Rural (<5,000)	52.574	108.594	159,915.420	21,054.086
	Small Urban (5,000-49,999)	20.643	49.216	122,804.013	12,886.294
	Large Urban (50,000-199,999)	6.467	12.934	27,059.471	2,048.288
	Subtotal	79.684	170.744	309,778.904	35,988.669
	Major Collector				
	Rural (<5,000)	89.483	178.966	103,921.566	11,226.129
	Small Urban (5,000-49,999)	14.239	28.478	19,275.163	1,117.143
	Large Urban (50,000-199,999)	12.900	25.800	20,079.121	585.274
	Subtotal	116.622	233.244	143,275.850	12,928.546
	Minor Collector				
	Rural (<5,000)	22.296	44.592	11,312.464	682.132
	Subtotal	22.296	44.592	11,312.464	682.132

Mileage

by County by Functional System by Population Classification

County	Functional System	Centerline	Lane	DVM	TVM
	Local				
	Rural (<5,000)	463.211	920.506	88,304.530	2,825.745
	Small Urban (5,000-49,999)	95.176	190.352	34,069.716	1,090.231
	Large Urban (50,000-199,999)	100.587	201.174	38,302.993	1,226.406
	Subtotal	658.974	1,312.032	160,677.239	5,142.382
	County Total	948.924	1,973.332	1,423,675.075	146,691.741

Mileage

by County by Functional System by Population Classification

County	Functional System	Centerline	Lane	DVM	TVM
Harris (102)					
	Interstate				
	Urbanized (200,000+)	168.427	1,345.657	27,968,015.239	2,573,677.892
	Subtotal	168.427	1,345.657	27,968,015.239	2,573,677.892
	Other Freeway-Expressway				
	Urbanized (200,000+)	288.827	1,595.774	17,062,894.895	1,419,414.369
	Subtotal	288.827	1,595.774	17,062,894.895	1,419,414.369
	Principal Arterial				
	Rural (<5,000)	18.619	61.456	459,994.677	41,230.408
	Urbanized (200,000+)	727.378	2,970.772	15,923,820.025	733,953.904
	Subtotal	745.997	3,032.228	16,383,814.702	775,184.312
	Minor Arterial				
	Rural (<5,000)	9.150	29.262	35,453.589	2,443.979
	Urbanized (200,000+)	1,391.819	4,712.917	16,852,858.315	557,381.524
	Subtotal	1,400.969	4,742.179	16,888,311.904	559,825.503
	Major Collector				
	Rural (<5,000)	38.608	77.454	140,844.138	9,015.599
	Urbanized (200,000+)	1,675.582	3,885.872	10,560,770.290	339,605.231
	Subtotal	1,714.190	3,963.326	10,701,614.428	348,620.830
	Minor Collector				
	Rural (<5,000)	19.197	38.394	23,737.520	759.601
	Urbanized (200,000+)	7.218	16.474	28,706.060	918.594
	Subtotal	26.415	54.868	52,443.580	1,678.195

Mileage

by County by Functional System by Population Classification

County	Functional System	Centerline	Lane	DVM	TVM
	Local				
	Rural (<5,000)	248.548	497.184	96,386.768	3,075.907
	Urbanized (200,000+)	10,023.575	20,200.169	3,341,352.352	107,388.775
	Subtotal	10,272.123	20,697.353	3,437,739.120	110,464.682
	County Total	14,616.948	35,431.385	92,494,833.868	5,788,865.783

Mileage

by County by Functional System by Population Classification

County	Functional System	Centerline	Lane	DVM	TVM
Harrison (103)					
	Interstate				
	Rural (<5,000)	34.372	137.488	920,891.299	354,543.150
	Large Urban (50,000-199,999)	4.757	19.028	131,088.316	50,469.002
	Subtotal	39.129	156.516	1,051,979.615	405,012.152
	Principal Arterial				
	Rural (<5,000)	45.415	146.279	447,582.496	100,676.911
	Small Urban (5,000-49,999)	25.866	100.891	260,919.960	53,179.773
	Large Urban (50,000-199,999)	7.810	32.772	99,533.812	5,573.893
	Subtotal	79.091	279.942	808,036.268	159,430.578
	Minor Arterial				
	Rural (<5,000)	46.169	111.249	133,711.364	20,536.083
	Small Urban (5,000-49,999)	21.892	54.730	78,401.886	6,948.431
	Large Urban (50,000-199,999)	3.084	8.444	6,527.449	235.276
	Subtotal	71.145	174.423	218,640.699	27,719.790
	Major Collector				
	Rural (<5,000)	279.620	560.730	309,848.143	38,816.002
	Small Urban (5,000-49,999)	30.346	65.898	61,139.074	4,255.161
	Large Urban (50,000-199,999)	14.487	28.974	29,537.716	2,819.308
	Subtotal	324.453	655.602	400,524.933	45,890.471

Mileage

by County by Functional System by Population Classification

County	Functional System	Centerline	Lane	DVM	TVM
	Minor Collector				
	Rural (<5,000)	31.844	62.949	18,080.417	725.591
	Small Urban (5,000-49,999)	0.098	0.196	59.780	1.913
	Large Urban (50,000-199,999)	0.137	0.274	202.330	6.475
	Subtotal	32.079	63.419	18,342.527	733.978
	Local				
	Rural (<5,000)	771.198	1,530.551	92,794.923	2,985.598
	Small Urban (5,000-49,999)	165.081	330.162	11,262.167	359.281
	Large Urban (50,000-199,999)	20.322	40.644	4,109.795	131.513
	Subtotal	956.601	1,901.357	108,166.885	3,476.392
	County Total	1,502.498	3,231.259	2,605,690.927	642,263.362

Mileage

by County by Functional System by Population Classification

County	Functional System	Centerline	Lane	DVM	TVM
Hartley (104)					
	Principal Arterial				
	Rural (<5,000)	65.678	157.666	199,201.149	76,071.581
	Small Urban (5,000-49,999)	1.116	4.464	8,175.816	1,283.603
	Subtotal	66.794	162.130	207,376.965	77,355.184
	Minor Arterial				
	Rural (<5,000)	19.201	38.402	69,204.911	34,464.046
	Subtotal	19.201	38.402	69,204.911	34,464.046
	Major Collector				
	Rural (<5,000)	86.855	173.750	48,520.127	20,024.659
	Small Urban (5,000-49,999)	4.868	14.736	6,907.920	1,892.976
	Subtotal	91.723	188.486	55,428.047	21,917.634
	Minor Collector				
	Rural (<5,000)	77.712	155.424	39,343.120	16,288.052
	Subtotal	77.712	155.424	39,343.120	16,288.052
	Local				
	Rural (<5,000)	264.467	528.934	19,197.750	614.328
	Small Urban (5,000-49,999)	16.462	32.924	2,551.610	81.652
	Subtotal	280.929	561.858	21,749.360	695.980
	County Total	536.359	1,106.300	393,102.403	150,720.895

Mileage

by County by Functional System by Population Classification

County	Functional System	Centerline	Lane	DVM	TVM
Haskell (105)					
	Principal Arterial				
	Rural (<5,000)	32.261	127.212	100,054.806	23,513.743
	Subtotal	32.261	127.212	100,054.806	23,513.743
	Minor Arterial				
	Rural (<5,000)	49.769	109.588	58,924.852	7,516.066
	Subtotal	49.769	109.588	58,924.852	7,516.066
	Major Collector				
	Rural (<5,000)	209.231	419.588	60,477.876	9,419.039
	Subtotal	209.231	419.588	60,477.876	9,419.039
	Minor Collector				
	Rural (<5,000)	10.648	21.296	735.842	87.803
	Subtotal	10.648	21.296	735.842	87.803
	Local				
	Rural (<5,000)	797.485	1,594.970	17,371.555	555.890
	Subtotal	797.485	1,594.970	17,371.555	555.890
	County Total	1,099.394	2,272.654	237,564.931	41,092.541

Mileage

by County by Functional System by Population Classification

County	Functional System	Centerline	Lane	DVM	TVM
Hays (106)					
	Interstate				
	Rural (<5,000)	3.722	22.332	366,844.546	53,559.304
	Large Urban (50,000-199,999)	9.085	54.510	920,341.725	124,118.555
	Urbanized (200,000+)	11.541	69.246	1,240,359.504	161,246.736
	Subtotal	24.348	146.088	2,527,545.775	338,924.595
	Principal Arterial				
	Rural (<5,000)	27.846	90.638	346,624.522	17,683.988
	Large Urban (50,000-199,999)	19.431	70.292	263,311.861	26,607.407
	Urbanized (200,000+)	1.282	3.392	15,050.589	972.042
	Subtotal	48.559	164.322	624,986.972	45,263.437
	Minor Arterial				
	Rural (<5,000)	32.226	64.592	249,524.920	15,517.365
	Small Urban (5,000-49,999)	5.647	11.294	45,698.191	2,741.891
	Large Urban (50,000-199,999)	8.406	27.224	76,889.764	4,327.826
	Urbanized (200,000+)	18.011	43.208	240,503.608	14,415.438
	Subtotal	64.290	146.318	612,616.483	37,002.521
	Major Collector				
	Rural (<5,000)	99.974	199.952	308,568.122	17,289.523
	Small Urban (5,000-49,999)	5.623	11.246	22,935.477	1,617.823
	Large Urban (50,000-199,999)	56.723	133.924	329,560.115	14,462.430
	Urbanized (200,000+)	67.697	139.002	332,831.715	15,844.177
	Subtotal	230.017	484.124	993,895.429	49,213.953

Mileage

by County by Functional System by Population Classification

County	Functional System	Centerline	Lane	DVM	TVM
	Minor Collector				
	Rural (<5,000)	6.716	13.432	6,660.628	226.571
	Small Urban (5,000-49,999)	1.666	3.332	1,195.125	38.244
	Large Urban (50,000-199,999)	0.197	0.394	16.745	0.536
	Urbanized (200,000+)	8.679	17.358	8,531.670	273.013
	Subtotal	17.258	34.516	16,404.168	538.365
	Local				
	Rural (<5,000)	596.378	1,192.676	189,841.190	6,074.918
	Small Urban (5,000-49,999)	53.831	107.662	13,013.760	416.440
	Large Urban (50,000-199,999)	147.767	295.534	49,557.280	1,585.833
	Urbanized (200,000+)	306.596	613.192	116,731.070	3,735.394
	Subtotal	1,104.572	2,209.064	369,143.300	11,812.586
	County Total	1,489.044	3,184.432	5,144,592.127	482,755.455

Mileage

by County by Functional System by Population Classification

County	Functional System	Centerline	Lane	DVM	TVM
Hemphill (107)					
	Principal Arterial				
	Rural (<5,000)	32.720	85.747	108,075.030	37,718.185
	Subtotal	32.720	85.747	108,075.030	37,718.185
	Minor Arterial				
	Rural (<5,000)	26.037	54.304	77,604.078	27,254.569
	Subtotal	26.037	54.304	77,604.078	27,254.569
	Major Collector				
	Rural (<5,000)	82.752	167.235	69,620.503	15,717.689
	Subtotal	82.752	167.235	69,620.503	15,717.689
	Minor Collector				
	Rural (<5,000)	42.915	85.830	18,624.946	2,289.962
	Subtotal	42.915	85.830	18,624.946	2,289.962
	Local				
	Rural (<5,000)	371.973	743.946	22,695.640	726.260
	Subtotal	371.973	743.946	22,695.640	726.260
	County Total	556.397	1,137.062	296,620.197	83,706.666

Mileage

by County by Functional System by Population Classification

County	Functional System	Centerline	Lane	DVM	TVM
Henderson (108)					
	Principal Arterial				
	Rural (<5,000)	72.776	266.474	650,790.813	95,147.424
	Small Urban (5,000-49,999)	17.308	68.847	145,606.977	19,812.130
	Subtotal	90.084	335.321	796,397.790	114,959.553
	Minor Arterial				
	Rural (<5,000)	48.560	106.378	220,856.393	36,420.789
	Small Urban (5,000-49,999)	32.572	91.622	277,411.691	36,195.515
	Subtotal	81.132	198.000	498,268.084	72,616.303
	Major Collector				
	Rural (<5,000)	206.599	416.238	285,110.158	28,284.112
	Small Urban (5,000-49,999)	48.468	96.936	72,927.959	3,306.187
	Subtotal	255.067	513.174	358,038.117	31,590.299
	Minor Collector				
	Rural (<5,000)	103.471	206.942	46,192.558	3,356.438
	Small Urban (5,000-49,999)	7.799	15.598	4,177.494	133.680
	Subtotal	111.270	222.540	50,370.052	3,490.118
	Local				
	Rural (<5,000)	819.280	1,638.560	138,960.772	4,446.745
	Small Urban (5,000-49,999)	196.865	393.730	63,856.840	2,043.419
	Subtotal	1,016.145	2,032.290	202,817.612	6,490.164
	County Total	1,553.698	3,301.325	1,905,891.655	229,146.437

Mileage

by County by Functional System by Population Classification

County	Functional System	Centerline	Lane	DVM	TVM
Hidalgo (109)					
	Interstate				
	Large Urban (50,000-199,999)	0.981	5.886	60,148.053	3,548.735
	Urbanized (200,000+)	48.334	276.447	3,025,365.631	411,833.145
	Subtotal	49.315	282.333	3,085,513.684	415,381.880
	Other Freeway-Expressway				
	Urbanized (200,000+)	4.772	19.088	97,340.148	39,429.360
	Subtotal	4.772	19.088	97,340.148	39,429.360
	Principal Arterial				
	Rural (<5,000)	35.145	124.262	443,190.675	154,597.216
	Small Urban (5,000-49,999)	1.479	5.916	27,129.413	2,658.682
	Large Urban (50,000-199,999)	0.444	0.888	1,371.072	20.566
	Urbanized (200,000+)	284.258	1,050.068	4,030,439.994	209,155.177
	Subtotal	321.326	1,181.134	4,502,131.154	366,431.642
	Minor Arterial				
	Rural (<5,000)	37.323	75.132	77,883.259	28,819.043
	Urbanized (200,000+)	168.900	451.185	1,424,055.475	70,317.374
	Subtotal	206.223	526.317	1,501,938.734	99,136.417

Mileage

by County by Functional System by Population Classification

County	Functional System	Centerline	Lane	DVM	TVM
	Major Collector				
	Rural (<5,000)	119.659	240.637	148,368.828	24,444.889
	Small Urban (5,000-49,999)	3.030	6.060	5,564.100	353.340
	Large Urban (50,000-199,999)	3.096	6.192	3,580.533	114.577
	Urbanized (200,000+)	664.635	1,429.570	3,162,454.122	148,068.274
	Subtotal	790.420	1,682.459	3,319,967.583	172,981.079
	Minor Collector				
	Rural (<5,000)	14.662	29.324	6,005.364	548.093
	Small Urban (5,000-49,999)	1.934	3.868	2,050.204	65.607
	Large Urban (50,000-199,999)	0.370	0.740	254.560	8.146
	Urbanized (200,000+)	139.318	285.496	227,029.441	7,266.262
	Subtotal	156.284	319.428	235,339.569	7,888.108
	Local				
	Rural (<5,000)	326.668	651.286	127,608.691	4,083.478
	Small Urban (5,000-49,999)	26.380	52.760	15,984.992	511.520
	Large Urban (50,000-199,999)	2.832	5.664	1,294.292	41.417
	Urbanized (200,000+)	2,414.246	4,823.898	1,320,140.584	42,252.846
	Subtotal	2,770.126	5,533.608	1,465,028.559	46,889.262
	County Total	4,298.466	9,544.367	14,207,259.431	1,148,137.748

Mileage

by County by Functional System by Population Classification

County	Functional System	Centerline	Lane	DVM	TVM
Hill (110)					
	Interstate				
	Rural (<5,000)	34.124	139.919	1,187,741.456	390,865.268
	Small Urban (5,000-49,999)	3.589	18.988	175,059.187	56,719.177
	Subtotal	37.713	158.907	1,362,800.643	447,584.444
	Principal Arterial				
	Rural (<5,000)	15.910	41.648	79,559.677	17,387.068
	Small Urban (5,000-49,999)	4.147	9.337	33,903.307	5,372.417
	Subtotal	20.057	50.985	113,462.984	22,759.485
	Minor Arterial				
	Rural (<5,000)	42.054	89.214	151,048.335	15,114.547
	Small Urban (5,000-49,999)	3.555	12.806	17,500.222	1,469.859
	Subtotal	45.609	102.020	168,548.557	16,584.405
	Major Collector				
	Rural (<5,000)	309.637	621.472	368,885.509	45,282.167
	Small Urban (5,000-49,999)	13.230	26.026	20,112.466	843.726
	Subtotal	322.867	647.498	388,997.975	46,125.893
	Minor Collector				
	Rural (<5,000)	135.136	270.272	28,375.263	3,219.703
	Subtotal	135.136	270.272	28,375.263	3,219.703

Mileage

by County by Functional System by Population Classification

County	Functional System	Centerline	Lane	DVM	TVM
	Local				
	Rural (<5,000)	1,136.169	2,272.338	48,637.523	1,552.494
	Small Urban (5,000-49,999)	51.049	102.098	8,446.350	270.283
	Subtotal	1,187.218	2,374.436	57,083.873	1,822.777
	County Total	1,748.600	3,604.118	2,119,269.295	538,096.708

Mileage

by County by Functional System by Population Classification

County	Functional System	Centerline	Lane	DVM	TVM
Hockley (111)					
	Principal Arterial				
	Rural (<5,000)	15.907	63.628	132,450.125	22,124.419
	Small Urban (5,000-49,999)	3.835	12.648	26,623.579	6,895.507
	Subtotal	19.742	76.276	159,073.704	29,019.926
	Minor Arterial				
	Rural (<5,000)	42.237	112.386	188,469.532	23,630.565
	Small Urban (5,000-49,999)	7.778	26.338	55,522.018	2,947.866
	Subtotal	50.015	138.724	243,991.550	26,578.431
	Major Collector				
	Rural (<5,000)	279.605	561.650	195,063.280	26,541.020
	Small Urban (5,000-49,999)	14.484	30.820	49,448.003	2,713.685
	Subtotal	294.089	592.470	244,511.283	29,254.705
	Minor Collector				
	Rural (<5,000)	92.917	185.834	18,177.306	1,361.447
	Small Urban (5,000-49,999)	6.177	12.354	4,265.080	136.483
	Subtotal	99.094	198.188	22,442.386	1,497.929
	Local				
	Rural (<5,000)	1,068.082	2,136.164	76,138.655	2,436.437
	Small Urban (5,000-49,999)	72.129	144.258	14,797.445	473.518
	Subtotal	1,140.211	2,280.422	90,936.100	2,909.955
	County Total	1,603.151	3,286.080	760,955.023	89,260.946

Mileage

by County by Functional System by Population Classification

County	Functional System	Centerline	Lane	DVM	TVM
Hood (112)					
	Principal Arterial				
	Rural (<5,000)	17.923	48.752	197,645.019	18,593.270
	Small Urban (5,000-49,999)	8.407	34.168	208,263.288	15,023.271
	Subtotal	26.330	82.920	405,908.307	33,616.542
	Minor Arterial				
	Rural (<5,000)	10.191	25.192	54,621.178	9,922.943
	Small Urban (5,000-49,999)	11.611	28.033	105,267.675	19,607.506
	Subtotal	21.802	53.225	159,888.853	29,530.450
	Major Collector				
	Rural (<5,000)	97.033	194.776	161,034.458	30,913.518
	Small Urban (5,000-49,999)	46.958	100.938	187,063.153	19,410.318
	Subtotal	143.991	295.714	348,097.611	50,323.836
	Minor Collector				
	Rural (<5,000)	18.211	36.422	11,243.418	1,417.485
	Small Urban (5,000-49,999)	4.600	9.200	5,795.269	185.449
	Subtotal	22.811	45.622	17,038.687	1,602.933
	Local				
	Rural (<5,000)	269.695	539.390	66,565.431	2,130.094
	Small Urban (5,000-49,999)	232.733	465.466	80,379.588	2,572.147
	Subtotal	502.428	1,004.856	146,945.019	4,702.241
	County Total	717.362	1,482.337	1,077,878.477	119,776.002

Mileage

by County by Functional System by Population Classification

County	Functional System	Centerline	Lane	DVM	TVM
Hopkins (113)					
	Interstate				
	Rural (<5,000)	25.177	100.708	611,481.214	191,393.620
	Small Urban (5,000-49,999)	8.292	33.168	221,265.979	69,256.251
	Subtotal	33.469	133.876	832,747.193	260,649.871
	Principal Arterial				
	Rural (<5,000)	25.719	53.948	122,613.154	29,027.412
	Small Urban (5,000-49,999)	6.760	23.204	49,440.402	10,813.275
	Subtotal	32.479	77.152	172,053.556	39,840.687
	Minor Arterial				
	Rural (<5,000)	43.364	88.976	166,993.826	34,911.929
	Small Urban (5,000-49,999)	11.190	25.684	60,689.971	7,609.495
	Subtotal	54.554	114.660	227,683.797	42,521.424
	Major Collector				
	Rural (<5,000)	239.714	479.428	144,298.464	14,452.175
	Small Urban (5,000-49,999)	31.613	63.226	66,689.164	2,793.617
	Subtotal	271.327	542.654	210,987.628	17,245.792
	Minor Collector				
	Rural (<5,000)	76.758	153.516	20,155.904	2,005.154
	Subtotal	76.758	153.516	20,155.904	2,005.154

Mileage

by County by Functional System by Population Classification

County	Functional System	Centerline	Lane	DVM	TVM
	Local				
	Rural (<5,000)	851.985	1,703.014	47,989.492	1,536.359
	Small Urban (5,000-49,999)	74.066	148.132	21,860.931	699.550
	Subtotal	926.051	1,851.146	69,850.423	2,235.909
	County Total	1,394.638	2,873.004	1,533,478.501	364,498.837

Mileage

by County by Functional System by Population Classification

County	Functional System	Centerline	Lane	DVM	TVM
Houston (114)					
	Principal Arterial				
	Rural (<5,000)	50.355	111.144	145,778.658	28,295.710
	Small Urban (5,000-49,999)	9.139	25.384	49,852.025	5,826.809
	Subtotal	59.494	136.528	195,630.683	34,122.520
	Minor Arterial				
	Rural (<5,000)	85.364	212.893	257,106.514	35,466.860
	Small Urban (5,000-49,999)	10.723	25.074	38,463.721	7,480.311
	Subtotal	96.087	237.967	295,570.235	42,947.172
	Major Collector				
	Rural (<5,000)	117.171	234.342	70,477.164	5,420.480
	Small Urban (5,000-49,999)	14.023	28.046	10,742.138	482.640
	Subtotal	131.194	262.388	81,219.302	5,903.120
	Minor Collector				
	Rural (<5,000)	145.528	291.056	53,577.057	3,113.694
	Subtotal	145.528	291.056	53,577.057	3,113.694
	Local				
	Rural (<5,000)	899.993	1,799.986	31,531.900	1,009.021
	Small Urban (5,000-49,999)	34.667	69.334	5,694.675	182.230
	Subtotal	934.660	1,869.320	37,226.575	1,191.250
	County Total	1,366.963	2,797.259	663,223.852	87,277.756

Mileage

by County by Functional System by Population Classification

County	Functional System	Centerline	Lane	DVM	TVM
Howard (115)					
	Interstate				
	Rural (<5,000)	22.060	88.240	397,784.193	149,467.390
	Small Urban (5,000-49,999)	11.435	45.740	215,500.625	85,492.942
	Subtotal	33.495	133.980	613,284.818	234,960.332
	Principal Arterial				
	Rural (<5,000)	29.913	120.152	172,519.050	42,330.537
	Small Urban (5,000-49,999)	17.088	75.070	175,961.832	45,691.343
	Subtotal	47.001	195.222	348,480.882	88,021.879
	Minor Arterial				
	Rural (<5,000)	33.259	66.518	94,871.925	21,855.000
	Small Urban (5,000-49,999)	12.144	33.597	55,234.411	3,899.342
	Subtotal	45.403	100.115	150,106.336	25,754.343
	Major Collector				
	Rural (<5,000)	200.359	401.397	130,293.259	42,893.251
	Small Urban (5,000-49,999)	49.609	98.151	54,873.104	1,768.165
	Subtotal	249.968	499.548	185,166.363	44,661.416
	Minor Collector				
	Rural (<5,000)	14.359	28.718	2,696.345	734.005
	Small Urban (5,000-49,999)	0.504	1.008	131.040	4.193
	Subtotal	14.863	29.726	2,827.385	738.198

Mileage

by County by Functional System by Population Classification

County	Functional System	Centerline	Lane	DVM	TVM
	Local				
	Rural (<5,000)	505.917	1,011.834	33,847.550	1,083.122
	Small Urban (5,000-49,999)	161.282	322.564	61,548.870	1,970.040
	Subtotal	667.199	1,334.398	95,396.420	3,053.161
	County Total	1,057.929	2,292.989	1,395,262.204	397,189.329

Mileage

by County by Functional System by Population Classification

County	Functional System	Centerline	Lane	DVM	TVM
Hudspeth (116)					
	Interstate				
	Rural (<5,000)	73.396	293.584	1,124,249.079	569,994.283
	Subtotal	73.396	293.584	1,124,249.079	569,994.283
	Principal Arterial				
	Rural (<5,000)	65.485	130.970	119,068.661	24,290.007
	Subtotal	65.485	130.970	119,068.661	24,290.007
	Major Collector				
	Rural (<5,000)	152.586	304.586	34,208.828	1,962.868
	Subtotal	152.586	304.586	34,208.828	1,962.868
	Minor Collector				
	Rural (<5,000)	48.492	96.984	5,249.743	370.130
	Subtotal	48.492	96.984	5,249.743	370.130
	Local				
	Rural (<5,000)	493.271	986.542	9,729.672	311.350
	Subtotal	493.271	986.542	9,729.672	311.350
	County Total	833.230	1,812.666	1,292,505.983	596,928.637

Mileage

by County by Functional System by Population Classification

County	Functional System	Centerline	Lane	DVM	TVM
Hunt (117)					
	Interstate				
	Rural (<5,000)	24.451	97.804	786,304.458	166,876.352
	Small Urban (5,000-49,999)	5.308	21.232	155,187.029	34,212.419
	Subtotal	29.759	119.036	941,491.487	201,088.771
	Principal Arterial				
	Rural (<5,000)	62.029	180.612	416,806.452	61,143.836
	Small Urban (5,000-49,999)	31.942	95.318	300,648.175	48,735.907
	Subtotal	93.971	275.930	717,454.627	109,879.743
	Minor Arterial				
	Rural (<5,000)	51.696	108.880	181,626.943	31,116.231
	Small Urban (5,000-49,999)	31.534	81.116	167,916.120	18,583.905
	Subtotal	83.230	189.996	349,543.063	49,700.136
	Major Collector				
	Rural (<5,000)	282.677	565.354	319,890.929	23,134.286
	Small Urban (5,000-49,999)	48.377	97.246	113,325.771	5,432.181
	Subtotal	331.054	662.600	433,216.700	28,566.467
	Minor Collector				
	Rural (<5,000)	147.439	294.878	46,558.953	2,383.116
	Small Urban (5,000-49,999)	7.187	14.374	7,808.140	249.860
	Subtotal	154.626	309.252	54,367.093	2,632.976

Mileage

by County by Functional System by Population Classification

County	Functional System	Centerline	Lane	DVM	TVM
	Local				
	Rural (<5,000)	1,078.658	2,157.316	76,730.284	2,455.786
	Small Urban (5,000-49,999)	261.483	522.966	57,983.481	2,001.571
	Subtotal	1,340.141	2,680.282	134,713.765	4,457.357
	County Total	2,032.781	4,237.096	2,630,786.735	396,325.449

Mileage

by County by Functional System by Population Classification

County	Functional System	Centerline	Lane	DVM	TVM
Hutchinson (118)					
	Minor Arterial				
	Rural (<5,000)	54.038	155.306	140,204.729	23,695.728
	Small Urban (5,000-49,999)	19.928	61.422	103,754.975	19,156.919
	Subtotal	73.966	216.728	243,959.704	42,852.647
	Major Collector				
	Rural (<5,000)	88.099	177.932	61,513.004	17,470.520
	Small Urban (5,000-49,999)	12.438	30.726	34,745.773	1,919.761
	Subtotal	100.537	208.658	96,258.777	19,390.281
	Minor Collector				
	Rural (<5,000)	53.673	107.346	9,386.466	2,011.733
	Subtotal	53.673	107.346	9,386.466	2,011.733
	Local				
	Rural (<5,000)	392.010	776.821	13,565.250	434.088
	Small Urban (5,000-49,999)	87.323	174.646	14,552.012	465.664
	Subtotal	479.333	951.467	28,117.262	899.752
	County Total	707.509	1,484.199	377,722.209	65,154.413

Mileage

by County by Functional System by Population Classification

County	Functional System	Centerline	Lane	DVM	TVM
Irion (119)					
	Minor Arterial				
	Rural (<5,000)	41.247	82.706	297,162.442	28,824.757
	Subtotal	41.247	82.706	297,162.442	28,824.757
	Major Collector				
	Rural (<5,000)	80.698	161.396	124,878.358	23,798.542
	Subtotal	80.698	161.396	124,878.358	23,798.542
	Minor Collector				
	Rural (<5,000)	8.627	17.254	1,196.010	47.687
	Subtotal	8.627	17.254	1,196.010	47.687
	Local				
	Rural (<5,000)	127.806	255.612	7,597.690	243.126
	Subtotal	127.806	255.612	7,597.690	243.126
	County Total	258.378	516.968	430,834.500	52,914.112

Mileage

by County by Functional System by Population Classification

County	Functional System	Centerline	Lane	DVM	TVM
Jack (120)					
	Principal Arterial				
	Rural (<5,000)	48.335	126.708	157,060.405	35,738.191
	Subtotal	48.335	126.708	157,060.405	35,738.191
	Minor Arterial				
	Rural (<5,000)	43.617	89.424	125,396.907	16,583.363
	Subtotal	43.617	89.424	125,396.907	16,583.363
	Major Collector				
	Rural (<5,000)	120.476	241.292	84,270.977	19,645.853
	Subtotal	120.476	241.292	84,270.977	19,645.853
	Minor Collector				
	Rural (<5,000)	95.343	190.686	16,494.340	3,347.282
	Subtotal	95.343	190.686	16,494.340	3,347.282
	Local				
	Rural (<5,000)	409.087	818.174	18,883.789	604.281
	Subtotal	409.087	818.174	18,883.789	604.281
	County Total	716.858	1,466.284	402,106.418	75,918.971

Mileage

by County by Functional System by Population Classification

County	Functional System	Centerline	Lane	DVM	TVM
Jackson (121)					
	Principal Arterial				
	Rural (<5,000)	18.171	72.684	415,720.329	87,301.269
	Small Urban (5,000-49,999)	5.485	21.940	102,585.273	22,429.440
	Subtotal	23.656	94.624	518,305.602	109,730.709
	Minor Arterial				
	Rural (<5,000)	14.732	29.464	63,467.829	8,150.932
	Small Urban (5,000-49,999)	3.097	6.743	18,309.672	2,738.560
	Subtotal	17.829	36.207	81,777.501	10,889.492
	Major Collector				
	Rural (<5,000)	177.679	357.292	309,781.243	77,126.698
	Small Urban (5,000-49,999)	19.094	38.188	19,686.904	1,540.105
	Subtotal	196.773	395.480	329,468.147	78,666.803
	Minor Collector				
	Rural (<5,000)	71.478	142.956	38,996.627	4,743.679
	Subtotal	71.478	142.956	38,996.627	4,743.679
	Local				
	Rural (<5,000)	493.002	986.004	43,211.840	1,382.779
	Small Urban (5,000-49,999)	44.427	89.148	5,720.970	183.071
	Subtotal	537.429	1,075.152	48,932.810	1,565.850
	County Total	847.165	1,744.419	1,017,480.687	205,596.534

Mileage

by County by Functional System by Population Classification

County	Functional System	Centerline	Lane	DVM	TVM
Jasper (122)					
	Principal Arterial				
	Rural (<5,000)	72.209	251.784	545,509.039	95,606.981
	Small Urban (5,000-49,999)	11.084	40.092	113,341.374	25,479.396
	Subtotal	83.293	291.876	658,850.413	121,086.377
	Minor Arterial				
	Rural (<5,000)	39.237	79.380	133,169.419	17,834.829
	Small Urban (5,000-49,999)	5.972	16.928	19,672.513	2,171.530
	Subtotal	45.209	96.308	152,841.932	20,006.359
	Major Collector				
	Rural (<5,000)	152.409	305.308	227,788.759	30,423.588
	Small Urban (5,000-49,999)	15.128	30.256	19,643.696	1,531.914
	Subtotal	167.537	335.564	247,432.455	31,955.503
	Minor Collector				
	Rural (<5,000)	50.650	101.300	22,275.549	3,850.865
	Subtotal	50.650	101.300	22,275.549	3,850.865
	Local				
	Rural (<5,000)	692.830	1,385.538	99,889.637	3,196.468
	Small Urban (5,000-49,999)	62.933	125.866	23,941.351	766.123
	Subtotal	755.763	1,511.404	123,830.988	3,962.592
	County Total	1,102.452	2,336.452	1,205,231.337	180,861.695

Mileage

by County by Functional System by Population Classification

County	Functional System	Centerline	Lane	DVM	TVM
Jeff Davis (123)					
	Interstate				
	Rural (<5,000)	6.997	27.988	78,337.700	39,717.214
	Subtotal	6.997	27.988	78,337.700	39,717.214
	Minor Arterial				
	Rural (<5,000)	25.860	51.720	16,224.600	2,871.754
	Subtotal	25.860	51.720	16,224.600	2,871.754
	Major Collector				
	Rural (<5,000)	166.474	333.858	70,455.662	3,048.958
	Subtotal	166.474	333.858	70,455.662	3,048.958
	Minor Collector				
	Rural (<5,000)	27.819	55.638	2,206.867	137.031
	Subtotal	27.819	55.638	2,206.867	137.031
	Local				
	Rural (<5,000)	56.092	112.184	3,915.285	125.289
	Subtotal	56.092	112.184	3,915.285	125.289
	County Total	283.242	581.388	171,140.114	45,900.247

Mileage

by County by Functional System by Population Classification

County	Functional System	Centerline	Lane	DVM	TVM
Jefferson (124)					
	Interstate				
	Rural (<5,000)	14.599	58.396	590,782.192	204,410.638
	Large Urban (50,000-199,999)	10.007	65.187	713,387.691	96,637.780
	Subtotal	24.606	123.583	1,304,169.883	301,048.419
	Other Freeway-Expressway				
	Large Urban (50,000-199,999)	33.127	131.396	1,325,227.802	142,211.455
	Subtotal	33.127	131.396	1,325,227.802	142,211.455
	Principal Arterial				
	Rural (<5,000)	34.961	138.688	420,058.896	96,825.931
	Large Urban (50,000-199,999)	83.313	363.751	1,297,354.007	130,999.108
	Subtotal	118.274	502.439	1,717,412.903	227,825.039
	Minor Arterial				
	Rural (<5,000)	40.563	81.129	141,282.779	13,444.518
	Large Urban (50,000-199,999)	171.060	487.824	1,004,767.049	43,621.203
	Subtotal	211.623	568.953	1,146,049.828	57,065.721
	Major Collector				
	Rural (<5,000)	90.849	181.914	115,367.493	9,988.278
	Large Urban (50,000-199,999)	194.533	398.016	601,675.574	20,549.953
	Subtotal	285.382	579.930	717,043.067	30,538.231

Mileage

by County by Functional System by Population Classification

County	Functional System	Centerline	Lane	DVM	TVM
	Minor Collector				
	Rural (<5,000)	9.171	18.342	5,300.850	204.668
	Large Urban (50,000-199,999)	2.809	5.618	4,841.790	154.937
	Subtotal	11.980	23.960	10,142.640	359.606
	Local				
	Rural (<5,000)	353.211	705.518	104,612.104	3,347.587
	Large Urban (50,000-199,999)	946.337	1,893.450	376,165.057	11,841.927
	Subtotal	1,299.548	2,598.968	480,777.161	15,189.514
	County Total	1,984.540	4,529.229	6,700,823.284	774,237.986

Mileage

by County by Functional System by Population Classification

County	Functional System	Centerline	Lane	DVM	TVM
Jim Hogg (125)					
	Minor Arterial				
	Rural (<5,000)	41.220	84.372	57,811.617	7,657.096
	Subtotal	41.220	84.372	57,811.617	7,657.096
	Major Collector				
	Rural (<5,000)	103.065	206.912	88,119.805	18,241.875
	Subtotal	103.065	206.912	88,119.805	18,241.875
	Local				
	Rural (<5,000)	101.364	202.728	9,443.870	302.204
	Subtotal	101.364	202.728	9,443.870	302.204
	County Total	245.649	494.012	155,375.292	26,201.175

Mileage

by County by Functional System by Population Classification

County	Functional System	Centerline	Lane	DVM	TVM
Jim Wells (126)					
	Principal Arterial				
	Rural (<5,000)	61.919	247.676	532,250.814	165,762.371
	Small Urban (5,000-49,999)	13.655	54.620	123,190.265	23,801.605
	Subtotal	75.574	302.296	655,441.079	189,563.976
	Minor Arterial				
	Rural (<5,000)	36.521	75.012	199,479.366	26,366.673
	Small Urban (5,000-49,999)	16.637	54.482	118,022.396	5,524.882
	Subtotal	53.158	129.494	317,501.762	31,891.554
	Major Collector				
	Rural (<5,000)	105.267	212.086	111,488.800	18,222.966
	Small Urban (5,000-49,999)	29.486	65.256	72,961.021	2,881.621
	Subtotal	134.753	277.342	184,449.821	21,104.587
	Minor Collector				
	Rural (<5,000)	68.346	136.692	21,143.407	1,675.007
	Small Urban (5,000-49,999)	7.699	17.376	5,913.805	189.242
	Subtotal	76.045	154.068	27,057.212	1,864.249
	Local				
	Rural (<5,000)	535.340	1,071.025	66,754.625	2,136.148
	Small Urban (5,000-49,999)	90.010	180.020	22,170.000	709.440
	Subtotal	625.350	1,251.045	88,924.625	2,845.588
	County Total	964.880	2,114.245	1,273,374.499	247,269.955

Mileage

by County by Functional System by Population Classification

County	Functional System	Centerline	Lane	DVM	TVM
Johnson (127)					
	Interstate				
	Rural (<5,000)	16.463	65.852	463,656.067	139,096.820
	Urbanized (200,000+)	6.767	27.068	295,893.590	88,768.077
	Subtotal	23.230	92.920	759,549.657	227,864.897
	Other Freeway-Expressway				
	Small Urban (5,000-49,999)	10.093	35.316	100,685.181	14,054.714
	Urbanized (200,000+)	2.257	9.028	59,482.983	10,350.039
	Subtotal	12.350	44.344	160,168.164	24,404.753
	Principal Arterial				
	Rural (<5,000)	25.005	79.942	344,898.855	55,871.656
	Small Urban (5,000-49,999)	18.593	73.960	298,807.764	42,794.702
	Urbanized (200,000+)	11.063	49.708	237,894.137	25,766.804
	Subtotal	54.661	203.610	881,600.756	124,433.161
	Minor Arterial				
	Rural (<5,000)	23.142	46.284	133,135.524	19,879.795
	Small Urban (5,000-49,999)	17.016	34.946	116,153.106	9,275.239
	Urbanized (200,000+)	22.740	57.878	197,417.740	16,426.723
	Subtotal	62.898	139.108	446,706.370	45,581.757

Mileage

by County by Functional System by Population Classification

County	Functional System	Centerline	Lane	DVM	TVM
	Major Collector				
	Rural (<5,000)	188.214	377.032	300,427.502	24,550.873
	Small Urban (5,000-49,999)	60.068	126.254	135,411.659	8,217.887
	Urbanized (200,000+)	92.034	189.208	293,128.398	19,058.050
	Subtotal	340.316	692.494	728,967.559	51,826.810
	Minor Collector				
	Rural (<5,000)	55.332	110.664	28,787.230	1,337.017
	Small Urban (5,000-49,999)	11.842	23.684	6,393.252	204.584
	Urbanized (200,000+)	21.049	42.098	16,012.022	512.385
	Subtotal	88.223	176.446	51,192.504	2,053.985
	Local				
	Rural (<5,000)	666.396	1,332.792	214,650.194	6,868.806
	Small Urban (5,000-49,999)	262.924	525.848	89,807.057	2,873.826
	Urbanized (200,000+)	360.897	721.794	134,395.536	4,300.657
	Subtotal	1,290.217	2,580.434	438,852.787	14,043.289
	County Total	1,871.895	3,929.356	3,467,037.797	490,208.653

Mileage

by County by Functional System by Population Classification

County	Functional System	Centerline	Lane	DVM	TVM
Jones (128)					
	Other Freeway-Expressway				
	Large Urban (50,000-199,999)	0.122	0.488	1,340.048	205.027
	Subtotal	0.122	0.488	1,340.048	205.027
	Principal Arterial				
	Rural (<5,000)	33.789	135.156	227,507.600	39,796.834
	Subtotal	33.789	135.156	227,507.600	39,796.834
	Minor Arterial				
	Rural (<5,000)	75.703	190.596	109,589.906	26,071.001
	Large Urban (50,000-199,999)	0.368	0.736	679.328	42.798
	Subtotal	76.071	191.332	110,269.234	26,113.799
	Major Collector				
	Rural (<5,000)	310.536	621.954	121,124.461	23,206.951
	Large Urban (50,000-199,999)	2.320	4.640	3,416.124	215.216
	Subtotal	312.856	626.594	124,540.585	23,422.167
	Minor Collector				
	Rural (<5,000)	59.189	118.378	3,858.693	1,006.917
	Subtotal	59.189	118.378	3,858.693	1,006.917
	Local				
	Rural (<5,000)	983.909	1,967.818	26,055.791	837.188
	Large Urban (50,000-199,999)	1.053	2.106	285.560	9.138
	Subtotal	984.962	1,969.924	26,341.351	846.326
	County Total	1,466.989	3,041.872	493,857.511	91,391.069

Mileage

by County by Functional System by Population Classification

County	Functional System	Centerline	Lane	DVM	TVM
Karnes (129)					
	Principal Arterial				
	Rural (<5,000)	35.581	84.432	257,348.216	54,335.313
	Small Urban (5,000-49,999)	4.406	12.480	46,753.577	7,527.326
	Subtotal	39.987	96.912	304,101.793	61,862.639
	Minor Arterial				
	Rural (<5,000)	27.581	56.906	206,815.973	43,074.008
	Small Urban (5,000-49,999)	7.622	15.244	43,862.471	6,590.642
	Subtotal	35.203	72.150	250,678.444	49,664.650
	Major Collector				
	Rural (<5,000)	181.646	366.082	437,147.344	103,460.548
	Small Urban (5,000-49,999)	4.771	9.542	10,612.564	920.960
	Subtotal	186.417	375.624	447,759.908	104,381.508
	Minor Collector				
	Rural (<5,000)	100.379	200.758	59,383.248	4,364.643
	Subtotal	100.379	200.758	59,383.248	4,364.643
	Local				
	Rural (<5,000)	566.708	1,133.416	31,808.755	1,017.880
	Small Urban (5,000-49,999)	28.991	57.982	515.700	16.502
	Subtotal	595.699	1,191.398	32,324.455	1,034.383
	County Total	957.685	1,936.842	1,094,247.848	221,307.822

Mileage

by County by Functional System by Population Classification

County	Functional System	Centerline	Lane	DVM	TVM
Kaufman (130)					
	Interstate				
	Rural (<5,000)	14.411	57.644	502,823.380	89,502.562
	Small Urban (5,000-49,999)	12.528	51.826	408,208.931	72,661.190
	Subtotal	26.939	109.470	911,032.311	162,163.751
	Other Freeway-Expressway				
	Small Urban (5,000-49,999)	16.176	64.704	670,036.242	118,417.457
	Urbanized (200,000+)	0.775	3.100	25,932.275	1,607.801
	Subtotal	16.951	67.804	695,968.517	120,025.258
	Principal Arterial				
	Rural (<5,000)	37.029	148.116	560,779.607	58,639.238
	Small Urban (5,000-49,999)	15.026	59.834	249,093.878	33,291.467
	Subtotal	52.055	207.950	809,873.485	91,930.704
	Minor Arterial				
	Rural (<5,000)	58.888	120.156	274,752.752	55,631.600
	Small Urban (5,000-49,999)	38.827	91.264	367,711.504	48,505.242
	Urbanized (200,000+)	2.536	5.072	18,066.016	974.058
	Subtotal	100.251	216.492	660,530.272	105,110.900
	Major Collector				
	Rural (<5,000)	171.090	342.744	404,084.817	27,115.771
	Small Urban (5,000-49,999)	105.467	232.788	204,502.154	14,902.819
	Urbanized (200,000+)	6.355	12.710	4,863.491	253.552
	Subtotal	282.912	588.242	613,450.462	42,272.142

Mileage

by County by Functional System by Population Classification

County	Functional System	Centerline	Lane	DVM	TVM
	Minor Collector				
	Rural (<5,000)	85.406	170.812	78,282.707	8,941.039
	Small Urban (5,000-49,999)	1.783	3.566	181.866	5.820
	Subtotal	87.189	174.378	78,464.573	8,946.858
	Local				
	Rural (<5,000)	719.675	1,439.350	100,122.941	3,203.934
	Small Urban (5,000-49,999)	301.212	602.424	107,576.997	3,442.464
	Urbanized (200,000+)	18.106	38.024	3,061.279	97.961
	Subtotal	1,038.993	2,079.798	210,761.217	6,744.359
	County Total	1,605.290	3,444.134	3,980,080.837	537,193.973

Mileage

by County by Functional System by Population Classification

County	Functional System	Centerline	Lane	DVM	TVM
Kendall (131)					
	Interstate				
	Rural (<5,000)	15.680	62.720	370,386.192	49,641.627
	Small Urban (5,000-49,999)	7.232	28.928	284,437.186	29,581.467
	Subtotal	22.912	91.648	654,823.378	79,223.094
	Principal Arterial				
	Rural (<5,000)	17.363	37.676	114,089.603	27,066.757
	Small Urban (5,000-49,999)	7.949	23.631	96,742.787	6,070.805
	Subtotal	25.312	61.307	210,832.390	33,137.563
	Minor Arterial				
	Rural (<5,000)	47.983	104.795	103,251.290	12,626.274
	Small Urban (5,000-49,999)	3.592	7.184	8,842.630	282.964
	Subtotal	51.575	111.979	112,093.920	12,909.239
	Major Collector				
	Rural (<5,000)	65.245	130.490	79,928.262	7,419.207
	Small Urban (5,000-49,999)	16.762	35.249	36,667.586	2,008.754
	Subtotal	82.007	165.739	116,595.848	9,427.961
	Minor Collector				
	Rural (<5,000)	20.520	41.040	18,078.076	2,507.376
	Subtotal	20.520	41.040	18,078.076	2,507.376

Mileage

by County by Functional System by Population Classification

County	Functional System	Centerline	Lane	DVM	TVM
	Local				
	Rural (<5,000)	401.128	802.256	50,449.830	1,614.395
	Small Urban (5,000-49,999)	62.452	124.904	17,401.340	556.843
	Urbanized (200,000+)	16.637	33.274	6,279.790	200.953
	Subtotal	480.217	960.434	74,130.960	2,372.191
	County Total	682.543	1,432.147	1,186,554.572	139,577.423

Mileage

by County by Functional System by Population Classification

County	Functional System	Centerline	Lane	DVM	TVM
Kent (132)					
	Minor Arterial				
	Rural (<5,000)	65.507	131.014	30,785.588	8,125.740
	Subtotal	65.507	131.014	30,785.588	8,125.740
	Major Collector				
	Rural (<5,000)	59.413	118.826	14,581.777	4,044.983
	Subtotal	59.413	118.826	14,581.777	4,044.983
	Minor Collector				
	Rural (<5,000)	40.948	81.896	2,824.194	819.731
	Subtotal	40.948	81.896	2,824.194	819.731
	Local				
	Rural (<5,000)	225.850	451.700	4,276.050	136.834
	Subtotal	225.850	451.700	4,276.050	136.834
	County Total	391.718	783.436	52,467.609	13,127.289

Mileage

by County by Functional System by Population Classification

County	Functional System	Centerline	Lane	DVM	TVM
Kerr (133)					
	Interstate				
	Rural (<5,000)	34.293	137.172	433,695.385	149,624.908
	Small Urban (5,000-49,999)	3.213	12.852	49,687.635	17,142.234
	Subtotal	37.506	150.024	483,383.020	166,767.142
	Principal Arterial				
	Rural (<5,000)	25.857	59.382	131,746.799	12,197.488
	Small Urban (5,000-49,999)	25.050	85.314	273,173.617	27,224.793
	Subtotal	50.907	144.696	404,920.416	39,422.281
	Minor Arterial				
	Rural (<5,000)	27.484	56.036	37,816.710	6,525.509
	Small Urban (5,000-49,999)	13.029	34.990	78,950.965	11,834.728
	Subtotal	40.513	91.026	116,767.675	18,360.237
	Major Collector				
	Rural (<5,000)	146.362	293.145	117,487.162	11,297.794
	Small Urban (5,000-49,999)	25.487	52.080	62,660.850	2,797.286
	Subtotal	171.849	345.225	180,148.012	14,095.081
	Minor Collector				
	Rural (<5,000)	17.701	35.402	6,774.010	466.042
	Small Urban (5,000-49,999)	1.963	3.926	330.270	10.569
	Subtotal	19.664	39.328	7,104.280	476.610

Mileage

by County by Functional System by Population Classification

County	Functional System	Centerline	Lane	DVM	TVM
	Local				
	Rural (<5,000)	410.177	820.354	37,295.270	1,193.449
	Small Urban (5,000-49,999)	172.225	344.450	38,797.345	1,249.572
	Subtotal	582.402	1,164.804	76,092.615	2,443.020
	County Total	902.841	1,935.103	1,268,416.018	241,564.371

Mileage

by County by Functional System by Population Classification

County	Functional System	Centerline	Lane	DVM	TVM
Kimble (134)					
	Interstate				
	Rural (<5,000)	43.811	175.244	398,930.125	161,048.205
	Subtotal	43.811	175.244	398,930.125	161,048.205
	Principal Arterial				
	Rural (<5,000)	14.549	32.254	15,485.542	2,508.658
	Subtotal	14.549	32.254	15,485.542	2,508.658
	Minor Arterial				
	Rural (<5,000)	46.185	93.312	83,525.986	19,858.898
	Subtotal	46.185	93.312	83,525.986	19,858.898
	Major Collector				
	Rural (<5,000)	64.760	133.810	25,579.549	2,899.305
	Subtotal	64.760	133.810	25,579.549	2,899.305
	Minor Collector				
	Rural (<5,000)	152.799	305.598	26,173.419	1,734.549
	Subtotal	152.799	305.598	26,173.419	1,734.549
	Local				
	Rural (<5,000)	317.424	634.848	7,247.930	231.934
	Subtotal	317.424	634.848	7,247.930	231.934
	County Total	639.528	1,375.066	556,942.551	188,281.548

Mileage

by County by Functional System by Population Classification

County	Functional System	Centerline	Lane	DVM	TVM
King (135)					
	Principal Arterial				
	Rural (<5,000)	32.800	84.138	48,221.930	20,272.838
	Subtotal	32.800	84.138	48,221.930	20,272.838
	Minor Arterial				
	Rural (<5,000)	31.087	62.174	25,928.682	10,224.228
	Subtotal	31.087	62.174	25,928.682	10,224.228
	Major Collector				
	Rural (<5,000)	26.654	53.308	3,664.577	266.515
	Subtotal	26.654	53.308	3,664.577	266.515
	Minor Collector				
	Rural (<5,000)	3.006	6.012	111.222	10.010
	Subtotal	3.006	6.012	111.222	10.010
	Local				
	Rural (<5,000)	200.491	400.982	9,214.593	305.631
	Subtotal	200.491	400.982	9,214.593	305.631
	County Total	294.038	606.614	87,141.004	31,079.221

Mileage

by County by Functional System by Population Classification

County	Functional System	Centerline	Lane	DVM	TVM
Kinney (136)					
	Principal Arterial				
	Rural (<5,000)	51.444	102.888	161,719.376	26,985.110
	Subtotal	51.444	102.888	161,719.376	26,985.110
	Major Collector				
	Rural (<5,000)	125.228	250.456	28,049.914	2,633.109
	Subtotal	125.228	250.456	28,049.914	2,633.109
	Minor Collector				
	Rural (<5,000)	26.624	53.248	1,831.258	119.032
	Subtotal	26.624	53.248	1,831.258	119.032
	Local				
	Rural (<5,000)	94.514	189.028	5,246.410	167.885
	Subtotal	94.514	189.028	5,246.410	167.885
	County Total	297.810	595.620	196,846.958	29,905.136

Mileage

by County by Functional System by Population Classification

County	Functional System	Centerline	Lane	DVM	TVM
Kleberg (137)					
	Other Freeway-Expressway				
	Small Urban (5,000-49,999)	3.341	13.364	55,710.257	20,612.795
	Subtotal	3.341	13.364	55,710.257	20,612.795
	Principal Arterial				
	Rural (<5,000)	15.452	61.618	238,197.718	88,133.156
	Small Urban (5,000-49,999)	3.771	15.084	60,055.124	18,263.875
	Subtotal	19.223	76.702	298,252.842	106,397.031
	Minor Arterial				
	Rural (<5,000)	24.084	52.548	138,530.381	14,252.107
	Small Urban (5,000-49,999)	18.274	60.026	127,123.099	9,720.879
	Subtotal	42.358	112.574	265,653.480	23,972.986
	Major Collector				
	Rural (<5,000)	53.809	108.132	41,549.643	3,431.766
	Small Urban (5,000-49,999)	31.241	66.509	77,136.313	3,790.462
	Subtotal	85.050	174.641	118,685.956	7,222.229
	Minor Collector				
	Rural (<5,000)	29.881	59.762	9,166.554	835.354
	Small Urban (5,000-49,999)	1.415	2.830	217.230	6.951
	Subtotal	31.296	62.592	9,383.784	842.305

Mileage

by County by Functional System by Population Classification

County	Functional System	Centerline	Lane	DVM	TVM
	Local				
	Rural (<5,000)	215.081	430.162	22,268.622	712.596
	Small Urban (5,000-49,999)	98.837	197.674	25,688.910	822.045
	Subtotal	313.918	627.836	47,957.532	1,534.641
	County Total	495.186	1,067.709	795,643.851	160,581.986

Mileage

by County by Functional System by Population Classification

County	Functional System	Centerline	Lane	DVM	TVM
Knox (138)					
	Principal Arterial				
	Rural (<5,000)	43.533	112.712	76,711.574	25,111.394
	Subtotal	43.533	112.712	76,711.574	25,111.394
	Major Collector				
	Rural (<5,000)	90.434	181.972	38,976.542	8,790.258
	Subtotal	90.434	181.972	38,976.542	8,790.258
	Minor Collector				
	Rural (<5,000)	85.718	171.436	35,120.848	9,912.728
	Subtotal	85.718	171.436	35,120.848	9,912.728
	Local				
	Rural (<5,000)	455.675	911.350	11,061.005	353.952
	Subtotal	455.675	911.350	11,061.005	353.952
	County Total	675.360	1,377.470	161,869.969	44,168.331

Mileage

by County by Functional System by Population Classification

County	Functional System	Centerline	Lane	DVM	TVM
Lamar (139)					
	Principal Arterial				
	Rural (<5,000)	61.776	179.400	472,077.954	87,578.657
	Small Urban (5,000-49,999)	26.621	94.779	303,704.868	60,192.047
	Subtotal	88.397	274.179	775,782.822	147,770.704
	Minor Arterial				
	Rural (<5,000)	3.436	6.872	16,546.760	595.683
	Small Urban (5,000-49,999)	14.179	37.552	67,673.202	10,261.839
	Subtotal	17.615	44.424	84,219.962	10,857.522
	Major Collector				
	Rural (<5,000)	284.402	568.804	158,254.553	18,089.874
	Small Urban (5,000-49,999)	22.816	48.840	49,522.621	3,836.900
	Subtotal	307.218	617.644	207,777.174	21,926.774
	Minor Collector				
	Rural (<5,000)	49.574	99.148	13,036.699	2,832.788
	Subtotal	49.574	99.148	13,036.699	2,832.788
	Local				
	Rural (<5,000)	916.173	1,832.709	55,201.815	1,766.458
	Small Urban (5,000-49,999)	173.483	346.966	34,589.040	1,106.849
	Subtotal	1,089.656	2,179.675	89,790.855	2,873.307
	County Total	1,552.460	3,215.070	1,170,607.512	186,261.096

Mileage

by County by Functional System by Population Classification

County	Functional System	Centerline	Lane	DVM	TVM
Lamb (140)					
	Principal Arterial				
	Rural (<5,000)	27.601	110.404	159,406.390	22,954.520
	Small Urban (5,000-49,999)	6.231	24.924	32,904.076	4,738.187
	Subtotal	33.832	135.328	192,310.466	27,692.707
	Minor Arterial				
	Rural (<5,000)	65.385	137.010	105,762.098	23,742.903
	Small Urban (5,000-49,999)	11.205	29.528	25,118.125	4,911.506
	Subtotal	76.590	166.538	130,880.223	28,654.409
	Major Collector				
	Rural (<5,000)	232.577	465.584	92,969.704	16,762.267
	Small Urban (5,000-49,999)	6.729	13.458	5,929.447	282.204
	Subtotal	239.306	479.042	98,899.151	17,044.471
	Minor Collector				
	Rural (<5,000)	56.643	113.286	6,161.848	423.633
	Subtotal	56.643	113.286	6,161.848	423.633
	Local				
	Rural (<5,000)	1,213.567	2,427.134	68,853.986	2,203.328
	Small Urban (5,000-49,999)	50.307	100.614	9,054.120	289.732
	Subtotal	1,263.874	2,527.748	77,908.106	2,493.059
	County Total	1,670.245	3,421.942	506,159.794	76,308.279

Mileage

by County by Functional System by Population Classification

County	Functional System	Centerline	Lane	DVM	TVM
Lampasas (141)					
	Principal Arterial				
	Rural (<5,000)	72.765	197.161	334,003.044	45,586.772
	Small Urban (5,000-49,999)	5.659	22.330	53,505.112	7,544.436
	Urbanized (200,000+)	3.873	19.365	39,364.095	2,991.671
	Subtotal	82.297	238.856	426,872.251	56,122.879
	Minor Arterial				
	Small Urban (5,000-49,999)	1.333	2.666	5,977.328	681.415
	Subtotal	1.333	2.666	5,977.328	681.415
	Major Collector				
	Rural (<5,000)	90.398	180.796	44,734.551	5,832.920
	Small Urban (5,000-49,999)	14.560	29.120	18,248.941	1,472.944
	Urbanized (200,000+)	13.630	27.260	27,604.640	3,232.602
	Subtotal	118.588	237.176	90,588.132	10,538.467
	Minor Collector				
	Rural (<5,000)	86.164	172.328	20,868.936	1,258.629
	Small Urban (5,000-49,999)	1.133	2.266	623.190	19.942
	Subtotal	87.297	174.594	21,492.126	1,278.571
	Local				
	Rural (<5,000)	385.419	770.838	29,297.159	991.659
	Small Urban (5,000-49,999)	45.569	91.138	7,164.412	229.261
	Urbanized (200,000+)	34.140	68.280	7,225.910	231.229
	Subtotal	465.128	930.256	43,687.481	1,452.149

Mileage

by County by Functional System by Population Classification

County	Functional System	Centerline	Lane	DVM	TVM
	County Total	754.643	1,583.548	588,617.318	70,073.481

Mileage

by County by Functional System by Population Classification

County	Functional System	Centerline	Lane	DVM	TVM
La Salle (142)					
	Interstate				
	Rural (<5,000)	44.162	176.648	738,513.588	256,264.215
	Subtotal	44.162	176.648	738,513.588	256,264.215
	Minor Arterial				
	Rural (<5,000)	71.976	143.952	276,077.595	88,174.843
	Subtotal	71.976	143.952	276,077.595	88,174.843
	Major Collector				
	Rural (<5,000)	171.711	346.678	254,680.899	39,789.859
	Subtotal	171.711	346.678	254,680.899	39,789.859
	Minor Collector				
	Rural (<5,000)	4.960	11.518	6,551.185	985.387
	Subtotal	4.960	11.518	6,551.185	985.387
	Local				
	Rural (<5,000)	246.886	493.772	8,760.270	280.329
	Subtotal	246.886	493.772	8,760.270	280.329
	County Total	539.695	1,172.568	1,284,583.537	385,494.632

Mileage

by County by Functional System by Population Classification

County	Functional System	Centerline	Lane	DVM	TVM
Lavaca (143)					
	Principal Arterial				
	Rural (<5,000)	5.589	22.356	34,343.454	5,851.103
	Subtotal	5.589	22.356	34,343.454	5,851.103
	Minor Arterial				
	Rural (<5,000)	61.234	140.806	337,986.435	65,530.807
	Small Urban (5,000-49,999)	5.929	13.876	31,812.416	5,191.247
	Subtotal	67.163	154.682	369,798.851	70,722.054
	Major Collector				
	Rural (<5,000)	165.925	333.893	301,163.891	55,677.648
	Small Urban (5,000-49,999)	3.396	6.792	8,313.400	1,256.073
	Subtotal	169.321	340.685	309,477.291	56,933.721
	Minor Collector				
	Rural (<5,000)	83.505	167.010	27,947.545	4,397.860
	Small Urban (5,000-49,999)	1.529	3.058	1,345.670	43.061
	Subtotal	85.034	170.068	29,293.215	4,440.921
	Local				
	Rural (<5,000)	913.548	1,825.767	70,844.576	2,267.026
	Small Urban (5,000-49,999)	31.360	62.720	3,375.175	108.006
	Subtotal	944.908	1,888.487	74,219.751	2,375.032
	County Total	1,272.015	2,576.278	817,132.562	140,322.831

Mileage

by County by Functional System by Population Classification

County	Functional System	Centerline	Lane	DVM	TVM
Lee (144)					
	Principal Arterial				
	Rural (<5,000)	33.013	132.516	311,849.276	58,633.102
	Small Urban (5,000-49,999)	4.062	16.248	74,035.804	10,783.284
	Subtotal	37.075	148.764	385,885.080	69,416.386
	Minor Arterial				
	Rural (<5,000)	30.625	122.500	191,164.976	51,851.316
	Small Urban (5,000-49,999)	2.771	12.654	25,347.926	7,325.551
	Subtotal	33.396	135.154	216,512.902	59,176.867
	Major Collector				
	Rural (<5,000)	98.640	197.280	95,538.387	13,400.787
	Small Urban (5,000-49,999)	4.862	9.724	8,858.833	1,332.531
	Subtotal	103.502	207.004	104,397.220	14,733.318
	Minor Collector				
	Rural (<5,000)	43.479	86.958	21,205.097	2,539.070
	Small Urban (5,000-49,999)	0.251	0.502	77.810	2.490
	Subtotal	43.730	87.460	21,282.907	2,541.560
	Local				
	Rural (<5,000)	476.782	953.564	41,330.137	1,322.564
	Small Urban (5,000-49,999)	41.495	82.990	10,780.375	344.972
	Subtotal	518.277	1,036.554	52,110.512	1,667.536
	County Total	735.980	1,614.936	780,188.621	147,535.667

Mileage

by County by Functional System by Population Classification

County	Functional System	Centerline	Lane	DVM	TVM
Leon (145)					
	Interstate				
	Rural (<5,000)	28.573	114.292	852,978.714	344,603.400
	Subtotal	28.573	114.292	852,978.714	344,603.400
	Principal Arterial				
	Rural (<5,000)	41.642	84.170	254,425.960	56,228.137
	Subtotal	41.642	84.170	254,425.960	56,228.137
	Minor Arterial				
	Rural (<5,000)	71.149	142.298	200,393.722	24,890.564
	Subtotal	71.149	142.298	200,393.722	24,890.564
	Major Collector				
	Rural (<5,000)	176.818	353.636	142,310.948	17,639.652
	Subtotal	176.818	353.636	142,310.948	17,639.652
	Minor Collector				
	Rural (<5,000)	77.075	154.150	28,663.932	4,102.552
	Subtotal	77.075	154.150	28,663.932	4,102.552
	Local				
	Rural (<5,000)	654.414	1,308.828	63,081.440	2,018.606
	Subtotal	654.414	1,308.828	63,081.440	2,018.606
	County Total	1,049.671	2,157.374	1,541,854.716	449,482.912

Mileage

by County by Functional System by Population Classification

County	Functional System	Centerline	Lane	DVM	TVM
Liberty (146)					
	Interstate				
	Small Urban (5,000-49,999)	0.244	0.976	8,331.624	1,158.096
	Subtotal	0.244	0.976	8,331.624	1,158.096
	Other Freeway-Expressway				
	Small Urban (5,000-49,999)	8.153	32.612	224,686.640	55,625.848
	Subtotal	8.153	32.612	224,686.640	55,625.848
	Principal Arterial				
	Rural (<5,000)	62.681	176.120	550,500.415	84,360.124
	Small Urban (5,000-49,999)	27.836	86.871	316,678.663	33,101.262
	Subtotal	90.517	262.991	867,179.078	117,461.386
	Minor Arterial				
	Rural (<5,000)	68.506	137.012	318,496.811	39,484.099
	Small Urban (5,000-49,999)	20.628	43.498	127,862.578	14,426.427
	Subtotal	89.134	180.510	446,359.389	53,910.527
	Major Collector				
	Rural (<5,000)	131.997	266.188	247,889.079	30,423.623
	Small Urban (5,000-49,999)	46.992	93.984	96,172.788	5,078.164
	Subtotal	178.989	360.172	344,061.867	35,501.786
	Minor Collector				
	Rural (<5,000)	42.932	85.864	27,043.059	2,388.868
	Subtotal	42.932	85.864	27,043.059	2,388.868

Mileage

by County by Functional System by Population Classification

County	Functional System	Centerline	Lane	DVM	TVM
	Local				
	Rural (<5,000)	717.842	1,434.585	125,492.473	4,015.759
	Small Urban (5,000-49,999)	193.198	386.396	43,357.726	1,387.447
	Subtotal	911.040	1,820.981	168,850.199	5,403.206
	County Total	1,321.009	2,744.106	2,086,511.856	271,449.717

Mileage

by County by Functional System by Population Classification

County	Functional System	Centerline	Lane	DVM	TVM
Limestone (147)					
	Principal Arterial				
	Small Urban (5,000-49,999)	4.887	17.682	44,659.538	8,376.578
	Subtotal	4.887	17.682	44,659.538	8,376.578
	Minor Arterial				
	Rural (<5,000)	68.163	136.606	272,712.655	50,448.440
	Small Urban (5,000-49,999)	6.652	16.048	32,404.834	4,265.895
	Subtotal	74.815	152.654	305,117.489	54,714.335
	Major Collector				
	Rural (<5,000)	238.124	478.038	253,668.199	36,393.745
	Small Urban (5,000-49,999)	12.935	25.870	16,216.341	706.798
	Subtotal	251.059	503.908	269,884.540	37,100.543
	Minor Collector				
	Rural (<5,000)	101.382	202.764	26,392.765	2,688.902
	Small Urban (5,000-49,999)	0.933	1.866	134.988	4.320
	Subtotal	102.315	204.630	26,527.753	2,693.222
	Local				
	Rural (<5,000)	898.209	1,795.731	101,514.455	3,248.463
	Small Urban (5,000-49,999)	44.906	89.812	7,657.291	245.033
	Subtotal	943.115	1,885.543	109,171.746	3,493.496
	County Total	1,376.191	2,764.417	755,361.066	106,378.173

Mileage

by County by Functional System by Population Classification

County	Functional System	Centerline	Lane	DVM	TVM
Lipscomb (148)					
	Principal Arterial				
	Rural (<5,000)	11.276	24.536	20,940.042	7,308.075
	Subtotal	11.276	24.536	20,940.042	7,308.075
	Minor Arterial				
	Rural (<5,000)	3.658	7.316	9,529.062	4,440.543
	Subtotal	3.658	7.316	9,529.062	4,440.543
	Major Collector				
	Rural (<5,000)	154.645	323.805	92,180.803	18,952.521
	Subtotal	154.645	323.805	92,180.803	18,952.521
	Minor Collector				
	Rural (<5,000)	28.171	56.342	14,495.544	1,782.952
	Subtotal	28.171	56.342	14,495.544	1,782.952
	Local				
	Rural (<5,000)	455.228	910.456	12,769.075	408.610
	Subtotal	455.228	910.456	12,769.075	408.610
	County Total	652.978	1,322.455	149,914.526	32,892.701

Mileage

by County by Functional System by Population Classification

County	Functional System	Centerline	Lane	DVM	TVM
Live Oak (149)					
	Interstate				
	Rural (<5,000)	44.280	177.120	957,547.073	261,221.192
	Subtotal	44.280	177.120	957,547.073	261,221.192
	Principal Arterial				
	Rural (<5,000)	68.384	221.546	460,160.437	149,047.092
	Subtotal	68.384	221.546	460,160.437	149,047.092
	Minor Arterial				
	Rural (<5,000)	21.397	44.718	190,390.065	36,174.112
	Subtotal	21.397	44.718	190,390.065	36,174.112
	Major Collector				
	Rural (<5,000)	249.502	499.004	190,651.695	25,736.082
	Subtotal	249.502	499.004	190,651.695	25,736.082
	Minor Collector				
	Rural (<5,000)	62.892	125.784	15,328.079	1,056.543
	Subtotal	62.892	125.784	15,328.079	1,056.543
	Local				
	Rural (<5,000)	530.468	1,060.936	44,439.885	1,422.076
	Subtotal	530.468	1,060.936	44,439.885	1,422.076
	County Total	976.923	2,129.108	1,858,517.234	474,657.098

Mileage

by County by Functional System by Population Classification

County	Functional System	Centerline	Lane	DVM	TVM
Llano (150)					
	Minor Arterial				
	Rural (<5,000)	84.021	191.194	266,380.631	40,057.825
	Subtotal	84.021	191.194	266,380.631	40,057.825
	Major Collector				
	Rural (<5,000)	112.854	238.370	124,764.903	12,699.134
	Small Urban (5,000-49,999)	8.769	24.928	40,333.928	2,498.915
	Subtotal	121.623	263.298	165,098.831	15,198.049
	Minor Collector				
	Rural (<5,000)	57.800	115.600	16,708.779	1,652.320
	Small Urban (5,000-49,999)	5.147	10.294	102.940	3.294
	Subtotal	62.947	125.894	16,811.719	1,655.614
	Local				
	Rural (<5,000)	514.570	1,029.140	13,023.020	416.737
	Small Urban (5,000-49,999)	95.211	190.422	3,740.400	119.693
	Subtotal	609.781	1,219.562	16,763.420	536.429
	County Total	878.372	1,799.948	465,054.601	57,447.917

Mileage

by County by Functional System by Population Classification

County	Functional System	Centerline	Lane	DVM	TVM
Loving (151)					
	Major Collector				
	Rural (<5,000)	31.634	63.268	118,165.016	38,166.628
	Subtotal	31.634	63.268	118,165.016	38,166.628
	Minor Collector				
	Rural (<5,000)	2.113	4.226	110.734	11.516
	Subtotal	2.113	4.226	110.734	11.516
	Local				
	Rural (<5,000)	43.754	87.508	21,826.045	741.982
	Subtotal	43.754	87.508	21,826.045	741.982
	County Total	77.501	155.002	140,101.795	38,920.126

Mileage

by County by Functional System by Population Classification

County	Functional System	Centerline	Lane	DVM	TVM
Lubbock (152)					
	Interstate				
	Rural (<5,000)	9.314	37.256	126,375.950	29,319.220
	Urbanized (200,000+)	11.978	64.086	349,906.955	53,020.083
	Subtotal	21.292	101.342	476,282.905	82,339.303
	Other Freeway-Expressway				
	Urbanized (200,000+)	45.651	202.232	1,088,363.527	186,623.385
	Subtotal	45.651	202.232	1,088,363.527	186,623.385
	Principal Arterial				
	Rural (<5,000)	43.374	162.024	360,185.340	65,738.455
	Small Urban (5,000-49,999)	7.935	27.930	59,878.418	15,425.064
	Urbanized (200,000+)	148.859	649.528	1,871,699.088	102,944.641
	Subtotal	200.168	839.482	2,291,762.846	184,108.161
	Minor Arterial				
	Rural (<5,000)	36.664	76.002	75,766.963	6,668.413
	Small Urban (5,000-49,999)	2.633	6.214	6,243.800	652.541
	Urbanized (200,000+)	115.039	301.555	354,978.648	22,998.566
	Subtotal	154.336	383.771	436,989.411	30,319.519
	Major Collector				
	Rural (<5,000)	258.811	519.403	179,343.682	20,671.239
	Small Urban (5,000-49,999)	14.410	28.820	6,794.358	310.425
	Urbanized (200,000+)	243.392	522.960	542,050.845	17,960.051
	Subtotal	516.613	1,071.183	728,188.885	38,941.714

Mileage

by County by Functional System by Population Classification

County	Functional System	Centerline	Lane	DVM	TVM
	Minor Collector				
	Rural (<5,000)	84.804	170.580	33,433.184	2,283.520
	Small Urban (5,000-49,999)	3.585	7.170	1,429.150	45.733
	Urbanized (200,000+)	5.974	16.484	6,564.625	210.068
	Subtotal	94.363	194.234	41,426.959	2,539.321
	Local				
	Rural (<5,000)	1,020.738	2,041.476	92,440.958	3,072.253
	Small Urban (5,000-49,999)	46.733	93.466	5,870.090	187.843
	Urbanized (200,000+)	1,032.926	2,066.048	294,909.243	9,750.522
	Subtotal	2,100.397	4,200.990	393,220.291	13,010.618
	County Total	3,132.820	6,993.234	5,456,234.824	537,882.021

Mileage

by County by Functional System by Population Classification

County	Functional System	Centerline	Lane	DVM	TVM
Lynn (153)					
	Principal Arterial				
	Rural (<5,000)	34.567	138.268	235,927.593	42,922.465
	Subtotal	34.567	138.268	235,927.593	42,922.465
	Minor Arterial				
	Rural (<5,000)	30.258	65.328	36,090.453	6,388.010
	Subtotal	30.258	65.328	36,090.453	6,388.010
	Major Collector				
	Rural (<5,000)	231.525	465.012	71,645.295	10,786.632
	Subtotal	231.525	465.012	71,645.295	10,786.632
	Minor Collector				
	Rural (<5,000)	57.132	116.158	4,533.819	574.542
	Subtotal	57.132	116.158	4,533.819	574.542
	Local				
	Rural (<5,000)	918.313	1,836.626	51,532.395	1,649.037
	Subtotal	918.313	1,836.626	51,532.395	1,649.037
	County Total	1,271.795	2,621.392	399,729.555	62,320.685

Mileage

by County by Functional System by Population Classification

County	Functional System	Centerline	Lane	DVM	TVM
Madison (154)					
	Interstate				
	Rural (<5,000)	18.630	74.520	576,676.908	232,977.471
	Subtotal	18.630	74.520	576,676.908	232,977.471
	Principal Arterial				
	Rural (<5,000)	34.387	69.540	205,045.427	32,998.474
	Subtotal	34.387	69.540	205,045.427	32,998.474
	Minor Arterial				
	Rural (<5,000)	27.238	64.732	88,460.825	8,169.359
	Subtotal	27.238	64.732	88,460.825	8,169.359
	Major Collector				
	Rural (<5,000)	92.631	185.262	114,993.506	20,819.560
	Subtotal	92.631	185.262	114,993.506	20,819.560
	Minor Collector				
	Rural (<5,000)	97.428	194.856	56,105.628	5,553.092
	Subtotal	97.428	194.856	56,105.628	5,553.092
	Local				
	Rural (<5,000)	286.287	572.574	23,726.750	759.256
	Subtotal	286.287	572.574	23,726.750	759.256
	County Total	556.601	1,161.484	1,065,009.044	301,277.212

Mileage

by County by Functional System by Population Classification

County	Functional System	Centerline	Lane	DVM	TVM
Marion (155)					
	Principal Arterial				
	Rural (<5,000)	11.945	47.780	127,242.233	57,131.763
	Subtotal	11.945	47.780	127,242.233	57,131.763
	Minor Arterial				
	Rural (<5,000)	53.607	111.313	121,846.731	19,131.430
	Subtotal	53.607	111.313	121,846.731	19,131.430
	Major Collector				
	Rural (<5,000)	77.528	155.330	55,056.947	7,414.425
	Subtotal	77.528	155.330	55,056.947	7,414.425
	Minor Collector				
	Rural (<5,000)	27.820	55.640	7,452.166	388.609
	Subtotal	27.820	55.640	7,452.166	388.609
	Local				
	Rural (<5,000)	382.165	768.402	38,345.469	1,283.504
	Subtotal	382.165	768.402	38,345.469	1,283.504
	County Total	553.065	1,138.465	349,943.546	85,349.730

Mileage

by County by Functional System by Population Classification

County	Functional System	Centerline	Lane	DVM	TVM
Martin (156)					
	Interstate				
	Rural (<5,000)	13.475	53.900	288,379.034	99,202.388
	Subtotal	13.475	53.900	288,379.034	99,202.388
	Principal Arterial				
	Rural (<5,000)	34.458	72.858	198,295.502	54,371.599
	Subtotal	34.458	72.858	198,295.502	54,371.599
	Minor Arterial				
	Rural (<5,000)	58.344	116.688	189,248.992	63,420.829
	Subtotal	58.344	116.688	189,248.992	63,420.829
	Major Collector				
	Rural (<5,000)	120.992	253.218	128,299.910	32,043.314
	Subtotal	120.992	253.218	128,299.910	32,043.314
	Minor Collector				
	Rural (<5,000)	44.061	88.122	44,155.072	12,735.982
	Subtotal	44.061	88.122	44,155.072	12,735.982
	Local				
	Rural (<5,000)	488.484	976.968	30,769.271	984.617
	Subtotal	488.484	976.968	30,769.271	984.617
	County Total	759.814	1,561.754	879,147.781	262,758.729

Mileage

by County by Functional System by Population Classification

County	Functional System	Centerline	Lane	DVM	TVM
Mason (157)					
	Minor Arterial				
	Rural (<5,000)	75.732	188.739	157,657.890	40,495.378
	Subtotal	75.732	188.739	157,657.890	40,495.378
	Major Collector				
	Rural (<5,000)	43.732	87.464	19,508.948	2,618.972
	Subtotal	43.732	87.464	19,508.948	2,618.972
	Minor Collector				
	Rural (<5,000)	83.531	167.062	8,207.754	807.248
	Subtotal	83.531	167.062	8,207.754	807.248
	Local				
	Rural (<5,000)	300.802	601.604	14,623.720	467.959
	Subtotal	300.802	601.604	14,623.720	467.959
	County Total	503.797	1,044.869	199,998.312	44,389.557

Mileage

by County by Functional System by Population Classification

County	Functional System	Centerline	Lane	DVM	TVM
Matagorda (158)					
	Principal Arterial				
	Small Urban (5,000-49,999)	11.450	38.138	123,780.641	13,808.853
	Subtotal	11.450	38.138	123,780.641	13,808.853
	Minor Arterial				
	Rural (<5,000)	49.375	127.478	243,163.262	24,359.421
	Small Urban (5,000-49,999)	9.999	23.128	50,425.960	2,800.144
	Subtotal	59.374	150.606	293,589.222	27,159.565
	Major Collector				
	Rural (<5,000)	208.693	421.488	326,128.456	23,847.839
	Small Urban (5,000-49,999)	23.351	46.702	39,845.478	1,321.983
	Subtotal	232.044	468.190	365,973.934	25,169.822
	Minor Collector				
	Rural (<5,000)	55.923	111.846	23,826.858	923.045
	Small Urban (5,000-49,999)	0.426	0.852	110.760	3.544
	Subtotal	56.349	112.698	23,937.618	926.589
	Local				
	Rural (<5,000)	591.478	1,182.568	72,834.750	2,331.185
	Small Urban (5,000-49,999)	100.136	200.272	18,720.401	599.053
	Subtotal	691.614	1,382.840	91,555.151	2,930.238
	County Total	1,050.831	2,152.472	898,836.566	69,995.068

Mileage

by County by Functional System by Population Classification

County	Functional System	Centerline	Lane	DVM	TVM
Maverick (159)					
	Other Freeway-Expressway				
	Small Urban (5,000-49,999)	4.780	9.560	16,796.920	2,519.538
	Subtotal	4.780	9.560	16,796.920	2,519.538
	Principal Arterial				
	Rural (<5,000)	77.925	182.139	412,285.940	103,790.817
	Small Urban (5,000-49,999)	16.736	58.454	222,849.204	23,283.795
	Subtotal	94.661	240.593	635,135.144	127,074.613
	Minor Arterial				
	Rural (<5,000)	0.001	0.004	13.180	0.422
	Small Urban (5,000-49,999)	10.454	31.304	145,728.779	17,917.973
	Subtotal	10.455	31.308	145,741.959	17,918.394
	Major Collector				
	Rural (<5,000)	76.632	153.268	111,338.565	18,086.568
	Small Urban (5,000-49,999)	27.667	63.204	70,729.908	6,655.528
	Subtotal	104.299	216.472	182,068.473	24,742.096
	Minor Collector				
	Rural (<5,000)	47.710	95.420	23,180.444	7,539.327
	Small Urban (5,000-49,999)	25.629	51.258	6,080.470	194.575
	Subtotal	73.339	146.678	29,260.914	7,733.902

Mileage

by County by Functional System by Population Classification

County	Functional System	Centerline	Lane	DVM	TVM
	Local				
	Rural (<5,000)	49.693	99.495	4,745.370	151.852
	Small Urban (5,000-49,999)	144.914	290.104	23,468.480	750.991
	Subtotal	194.607	389.599	28,213.850	902.843
	County Total	482.141	1,034.210	1,037,217.260	180,891.386

Mileage

by County by Functional System by Population Classification

County	Functional System	Centerline	Lane	DVM	TVM
McCulloch (160)					
	Principal Arterial				
	Rural (<5,000)	59.862	127.487	140,783.973	29,712.716
	Small Urban (5,000-49,999)	3.498	12.707	29,714.161	5,812.797
	Subtotal	63.360	140.194	170,498.134	35,525.514
	Minor Arterial				
	Rural (<5,000)	67.629	136.335	117,657.419	29,039.837
	Small Urban (5,000-49,999)	0.432	0.864	601.344	236.930
	Subtotal	68.061	137.199	118,258.763	29,276.766
	Major Collector				
	Rural (<5,000)	74.864	149.728	15,671.456	1,978.710
	Small Urban (5,000-49,999)	14.613	29.226	15,258.279	980.850
	Subtotal	89.477	178.954	30,929.735	2,959.560
	Minor Collector				
	Rural (<5,000)	90.819	181.638	9,871.582	1,468.978
	Small Urban (5,000-49,999)	1.375	2.750	164.858	5.275
	Subtotal	92.194	184.388	10,036.440	1,474.253
	Local				
	Rural (<5,000)	408.537	817.074	15,978.900	511.325
	Small Urban (5,000-49,999)	56.773	113.546	7,694.968	246.239
	Subtotal	465.310	930.620	23,673.868	757.564
	County Total	778.402	1,571.355	353,396.940	69,993.657

Mileage

by County by Functional System by Population Classification

County	Functional System	Centerline	Lane	DVM	TVM
McLennan (161)					
	Interstate				
	Rural (<5,000)	16.342	66.302	879,067.110	254,449.068
	Large Urban (50,000-199,999)	23.525	114.128	1,635,424.939	481,418.448
	Subtotal	39.867	180.430	2,514,492.049	735,867.516
	Other Freeway-Expressway				
	Large Urban (50,000-199,999)	15.791	69.760	299,582.838	19,895.306
	Subtotal	15.791	69.760	299,582.838	19,895.306
	Principal Arterial				
	Rural (<5,000)	49.116	166.689	526,252.436	112,104.899
	Large Urban (50,000-199,999)	60.449	242.041	909,081.835	95,485.466
	Subtotal	109.565	408.730	1,435,334.271	207,590.365
	Minor Arterial				
	Rural (<5,000)	46.494	103.395	210,155.117	34,069.336
	Large Urban (50,000-199,999)	125.059	385.045	986,644.149	76,502.654
	Subtotal	171.553	488.440	1,196,799.266	110,571.990
	Major Collector				
	Rural (<5,000)	274.596	553.896	415,452.095	40,449.313
	Large Urban (50,000-199,999)	204.381	420.821	650,388.908	22,866.048
	Subtotal	478.977	974.717	1,065,841.003	63,315.361
	Minor Collector				
	Rural (<5,000)	69.287	136.232	26,400.815	2,386.177
	Subtotal	69.287	136.232	26,400.815	2,386.177

Mileage

by County by Functional System by Population Classification

County	Functional System	Centerline	Lane	DVM	TVM
	Local				
	Rural (<5,000)	1,195.193	2,383.858	200,974.466	6,431.183
	Large Urban (50,000-199,999)	824.899	1,650.858	191,329.473	6,126.772
	Subtotal	2,020.092	4,034.716	392,303.939	12,557.955
	County Total	2,905.132	6,293.025	6,930,754.181	1,152,184.671

Mileage

by County by Functional System by Population Classification

County	Functional System	Centerline	Lane	DVM	TVM
McMullen (162)					
	Principal Arterial				
	Rural (<5,000)	3.514	7.028	7,551.586	1,872.793
	Subtotal	3.514	7.028	7,551.586	1,872.793
	Minor Arterial				
	Rural (<5,000)	80.600	161.200	459,206.876	114,181.110
	Subtotal	80.600	161.200	459,206.876	114,181.110
	Major Collector				
	Rural (<5,000)	77.101	154.202	101,397.799	20,880.832
	Subtotal	77.101	154.202	101,397.799	20,880.832
	Minor Collector				
	Rural (<5,000)	7.492	14.984	3,739.217	743.719
	Subtotal	7.492	14.984	3,739.217	743.719
	Local				
	Rural (<5,000)	182.045	364.090	5,033.245	161.064
	Subtotal	182.045	364.090	5,033.245	161.064
	County Total	350.752	701.504	576,928.723	137,839.519

Mileage

by County by Functional System by Population Classification

County	Functional System	Centerline	Lane	DVM	TVM
Medina (163)					
	Interstate				
	Rural (<5,000)	8.121	32.484	248,711.037	71,628.779
	Small Urban (5,000-49,999)	4.499	17.996	122,848.112	35,380.256
	Subtotal	12.620	50.480	371,559.149	107,009.035
	Other Freeway-Expressway				
	Small Urban (5,000-49,999)	2.842	10.214	18,669.163	1,698.894
	Subtotal	2.842	10.214	18,669.163	1,698.894
	Principal Arterial				
	Rural (<5,000)	79.451	236.970	550,867.268	66,498.242
	Small Urban (5,000-49,999)	2.001	8.004	26,174.670	2,538.943
	Subtotal	81.452	244.974	577,041.938	69,037.185
	Minor Arterial				
	Rural (<5,000)	19.216	38.432	22,853.362	3,130.911
	Small Urban (5,000-49,999)	5.755	11.510	12,316.354	1,541.281
	Subtotal	24.971	49.942	35,169.716	4,672.192
	Major Collector				
	Rural (<5,000)	186.568	377.115	251,003.229	35,712.260
	Small Urban (5,000-49,999)	27.827	57.774	65,508.172	5,858.262
	Subtotal	214.395	434.889	316,511.401	41,570.521
	Minor Collector				
	Rural (<5,000)	35.775	71.550	11,874.320	1,106.682
	Subtotal	35.775	71.550	11,874.320	1,106.682

Mileage

by County by Functional System by Population Classification

County	Functional System	Centerline	Lane	DVM	TVM
	Local				
	Rural (<5,000)	794.418	1,588.836	69,698.405	2,230.349
	Small Urban (5,000-49,999)	96.125	192.250	24,321.430	778.286
	Subtotal	890.543	1,781.086	94,019.835	3,008.635
	County Total	1,262.598	2,643.135	1,424,845.522	228,103.144

Mileage

by County by Functional System by Population Classification

County	Functional System	Centerline	Lane	DVM	TVM
Menard (164)					
	Minor Arterial				
	Rural (<5,000)	63.071	134.349	144,332.339	42,192.681
	Subtotal	63.071	134.349	144,332.339	42,192.681
	Major Collector				
	Rural (<5,000)	60.395	121.105	15,987.066	2,160.320
	Subtotal	60.395	121.105	15,987.066	2,160.320
	Minor Collector				
	Rural (<5,000)	58.850	117.700	7,164.016	465.661
	Subtotal	58.850	117.700	7,164.016	465.661
	Local				
	Rural (<5,000)	141.698	276.368	2,720.720	87.063
	Subtotal	141.698	276.368	2,720.720	87.063
	County Total	324.014	649.522	170,204.141	44,905.725

Mileage

by County by Functional System by Population Classification

County	Functional System	Centerline	Lane	DVM	TVM
Midland (165)					
	Interstate				
	Rural (<5,000)	4.168	16.672	99,902.792	34,366.560
	Large Urban (50,000-199,999)	23.520	94.080	833,758.403	286,812.891
	Subtotal	27.688	110.752	933,661.195	321,179.451
	Other Freeway-Expressway				
	Large Urban (50,000-199,999)	23.905	100.570	660,396.145	7,786.138
	Subtotal	23.905	100.570	660,396.145	7,786.138
	Principal Arterial				
	Rural (<5,000)	21.663	75.614	240,186.264	90,614.981
	Large Urban (50,000-199,999)	66.103	268.206	966,607.407	101,556.953
	Subtotal	87.766	343.820	1,206,793.671	192,171.934
	Minor Arterial				
	Rural (<5,000)	37.598	75.842	224,317.629	72,036.475
	Large Urban (50,000-199,999)	54.269	181.554	455,210.949	56,800.686
	Subtotal	91.867	257.396	679,528.578	128,837.161
	Major Collector				
	Rural (<5,000)	117.709	235.588	324,010.158	117,960.722
	Large Urban (50,000-199,999)	208.880	461.797	601,517.977	31,160.979
	Subtotal	326.589	697.385	925,528.135	149,121.700

Mileage

by County by Functional System by Population Classification

County	Functional System	Centerline	Lane	DVM	TVM
	Minor Collector				
	Rural (<5,000)	11.380	22.760	23,352.143	10,385.641
	Large Urban (50,000-199,999)	1.352	2.704	907.160	29.029
	Subtotal	12.732	25.464	24,259.303	10,414.671
	Local				
	Rural (<5,000)	233.009	466.651	97,201.250	3,110.440
	Large Urban (50,000-199,999)	596.073	1,192.146	168,794.250	5,401.416
	Subtotal	829.082	1,658.797	265,995.500	8,511.856
	County Total	1,399.629	3,194.184	4,696,162.527	818,022.911

Mileage

by County by Functional System by Population Classification

County	Functional System	Centerline	Lane	DVM	TVM
Milam (166)					
	Principal Arterial				
	Rural (<5,000)	64.809	148.270	373,094.598	123,263.601
	Small Urban (5,000-49,999)	6.684	16.652	66,466.151	21,510.615
	Subtotal	71.493	164.922	439,560.749	144,774.216
	Minor Arterial				
	Rural (<5,000)	30.707	62.088	135,066.468	32,245.867
	Small Urban (5,000-49,999)	4.906	9.812	19,223.143	3,995.288
	Subtotal	35.613	71.900	154,289.611	36,241.156
	Major Collector				
	Rural (<5,000)	139.093	278.269	128,292.945	13,385.358
	Small Urban (5,000-49,999)	23.037	46.074	27,504.119	1,677.727
	Subtotal	162.130	324.343	155,797.064	15,063.085
	Minor Collector				
	Rural (<5,000)	99.026	198.052	25,970.336	3,293.053
	Small Urban (5,000-49,999)	0.367	0.734	348.650	11.157
	Subtotal	99.393	198.786	26,318.986	3,304.209
	Local				
	Rural (<5,000)	808.674	1,617.348	62,750.800	2,008.026
	Small Urban (5,000-49,999)	81.576	163.152	10,222.255	327.112
	Subtotal	890.250	1,780.500	72,973.055	2,335.138
	County Total	1,258.879	2,540.451	848,939.465	201,717.804

Mileage

by County by Functional System by Population Classification

County	Functional System	Centerline	Lane	DVM	TVM
Mills (167)					
	Principal Arterial				
	Rural (<5,000)	32.989	95.468	158,668.551	32,122.241
	Subtotal	32.989	95.468	158,668.551	32,122.241
	Minor Arterial				
	Rural (<5,000)	20.919	41.838	33,619.848	4,068.315
	Subtotal	20.919	41.838	33,619.848	4,068.315
	Major Collector				
	Rural (<5,000)	103.406	209.075	48,793.374	7,935.972
	Subtotal	103.406	209.075	48,793.374	7,935.972
	Minor Collector				
	Rural (<5,000)	73.372	146.744	8,083.955	904.879
	Subtotal	73.372	146.744	8,083.955	904.879
	Local				
	Rural (<5,000)	435.692	871.384	16,034.093	513.091
	Subtotal	435.692	871.384	16,034.093	513.091
	County Total	666.378	1,364.509	265,199.821	45,544.498

Mileage

by County by Functional System by Population Classification

County	Functional System	Centerline	Lane	DVM	TVM
Mitchell (168)					
	Interstate				
	Rural (<5,000)	28.752	115.008	453,478.318	188,193.502
	Small Urban (5,000-49,999)	3.290	13.160	51,518.206	21,380.055
	Subtotal	32.042	128.168	504,996.524	209,573.557
	Principal Arterial				
	Rural (<5,000)	0.551	2.204	5,235.051	1,476.284
	Subtotal	0.551	2.204	5,235.051	1,476.284
	Minor Arterial				
	Rural (<5,000)	37.453	74.906	52,338.733	6,790.658
	Small Urban (5,000-49,999)	1.655	3.310	3,169.138	392.973
	Subtotal	39.108	78.216	55,507.871	7,183.631
	Major Collector				
	Rural (<5,000)	175.782	354.174	58,563.233	14,535.514
	Small Urban (5,000-49,999)	19.946	39.892	27,895.856	5,472.220
	Subtotal	195.728	394.066	86,459.089	20,007.734
	Minor Collector				
	Rural (<5,000)	40.215	80.430	7,278.405	2,539.871
	Subtotal	40.215	80.430	7,278.405	2,539.871
	Local				
	Rural (<5,000)	472.186	944.372	11,289.780	361.273
	Small Urban (5,000-49,999)	44.786	89.572	8,409.380	269.100
	Subtotal	516.972	1,033.944	19,699.160	630.373

Mileage

by County by Functional System by Population Classification

County	Functional System	Centerline	Lane	DVM	TVM
	County Total	824.616	1,717.028	679,176.100	241,411.451

Mileage

by County by Functional System by Population Classification

County	Functional System	Centerline	Lane	DVM	TVM
Montague (169)					
	Other Freeway-Expressway				
	Small Urban (5,000-49,999)	2.205	8.820	37,242.450	9,496.825
	Subtotal	2.205	8.820	37,242.450	9,496.825
	Principal Arterial				
	Rural (<5,000)	46.925	159.006	404,871.598	117,947.081
	Small Urban (5,000-49,999)	0.392	1.568	5,820.056	1,839.138
	Subtotal	47.317	160.574	410,691.654	119,786.218
	Minor Arterial				
	Small Urban (5,000-49,999)	5.937	19.890	42,252.577	11,912.551
	Subtotal	5.937	19.890	42,252.577	11,912.551
	Major Collector				
	Rural (<5,000)	267.159	537.636	266,812.521	55,771.320
	Small Urban (5,000-49,999)	20.511	41.438	32,386.258	4,877.436
	Subtotal	287.670	579.074	299,198.779	60,648.756
	Minor Collector				
	Rural (<5,000)	46.000	92.000	12,819.683	3,586.934
	Subtotal	46.000	92.000	12,819.683	3,586.934
	Local				
	Rural (<5,000)	822.861	1,645.722	51,278.390	1,642.613
	Small Urban (5,000-49,999)	43.943	87.886	13,230.071	423.477
	Subtotal	866.804	1,733.608	64,508.461	2,066.090
	County Total	1,255.933	2,593.966	866,713.604	207,497.374

Mileage

by County by Functional System by Population Classification

County	Functional System	Centerline	Lane	DVM	TVM
Montgomery (170)					
	Interstate				
	Rural (<5,000)	2.023	8.092	83,025.943	18,265.707
	Small Urban (5,000-49,999)	1.280	5.120	48,906.240	4,010.312
	Urbanized (200,000+)	42.445	230.000	3,852,105.177	450,494.205
	Subtotal	45.748	243.212	3,984,037.360	472,770.224
	Principal Arterial				
	Rural (<5,000)	17.530	37.922	171,091.827	23,780.382
	Small Urban (5,000-49,999)	9.175	50.098	254,638.923	35,394.810
	Urbanized (200,000+)	55.207	207.925	1,064,928.139	104,457.516
	Subtotal	81.912	295.945	1,490,658.889	163,632.708
	Minor Arterial				
	Rural (<5,000)	7.249	14.498	66,195.383	6,160.340
	Small Urban (5,000-49,999)	5.905	11.810	72,872.403	9,257.648
	Urbanized (200,000+)	138.579	356.552	2,190,302.010	183,072.104
	Subtotal	151.733	382.860	2,329,369.796	198,490.093
	Major Collector				
	Rural (<5,000)	86.222	172.452	278,350.478	24,657.670
	Small Urban (5,000-49,999)	41.161	84.304	245,149.369	15,265.295
	Urbanized (200,000+)	326.011	677.460	2,097,829.433	98,044.716
	Subtotal	453.394	934.216	2,621,329.280	137,967.682

Mileage

by County by Functional System by Population Classification

County	Functional System	Centerline	Lane	DVM	TVM
	Minor Collector				
	Rural (<5,000)	38.125	76.250	66,258.174	2,787.359
	Small Urban (5,000-49,999)	4.857	9.714	16,874.570	539.986
	Urbanized (200,000+)	7.889	15.778	22,304.810	713.754
	Subtotal	50.871	101.742	105,437.554	4,041.099
	Local				
	Rural (<5,000)	651.603	1,305.932	188,530.990	6,032.992
	Small Urban (5,000-49,999)	200.325	401.182	72,123.610	2,307.956
	Urbanized (200,000+)	1,902.053	3,808.766	636,587.660	20,370.805
	Subtotal	2,753.981	5,515.880	897,242.260	28,711.752
	County Total	3,537.639	7,473.855	11,428,075.139	1,005,613.558

Mileage

by County by Functional System by Population Classification

County	Functional System	Centerline	Lane	DVM	TVM
Moore (171)					
	Principal Arterial				
	Rural (<5,000)	37.054	127.812	274,095.379	122,890.867
	Small Urban (5,000-49,999)	4.285	16.352	58,343.257	28,651.029
	Subtotal	41.339	144.164	332,438.636	151,541.896
	Minor Arterial				
	Rural (<5,000)	20.736	41.474	33,553.126	7,498.470
	Small Urban (5,000-49,999)	5.642	20.118	36,224.449	5,677.802
	Subtotal	26.378	61.592	69,777.575	13,176.272
	Major Collector				
	Rural (<5,000)	132.677	265.354	105,886.551	39,690.909
	Small Urban (5,000-49,999)	6.393	13.838	11,303.114	1,096.681
	Subtotal	139.070	279.192	117,189.665	40,787.590
	Minor Collector				
	Rural (<5,000)	12.293	24.586	504.522	64.375
	Subtotal	12.293	24.586	504.522	64.375
	Local				
	Rural (<5,000)	350.548	697.338	32,110.450	1,027.534
	Small Urban (5,000-49,999)	68.278	136.556	11,552.675	369.686
	Subtotal	418.826	833.894	43,663.125	1,397.220
	County Total	637.906	1,343.428	563,573.523	206,967.353

Mileage

by County by Functional System by Population Classification

County	Functional System	Centerline	Lane	DVM	TVM
Morris (172)					
	Interstate				
	Rural (<5,000)	7.122	28.488	127,083.558	42,700.075
	Subtotal	7.122	28.488	127,083.558	42,700.075
	Principal Arterial				
	Rural (<5,000)	20.006	63.850	90,838.573	13,588.321
	Subtotal	20.006	63.850	90,838.573	13,588.321
	Minor Arterial				
	Rural (<5,000)	43.009	133.792	160,115.736	20,876.179
	Subtotal	43.009	133.792	160,115.736	20,876.179
	Major Collector				
	Rural (<5,000)	64.584	133.234	49,208.341	6,731.292
	Subtotal	64.584	133.234	49,208.341	6,731.292
	Local				
	Rural (<5,000)	332.511	667.548	27,919.150	893.413
	Subtotal	332.511	667.548	27,919.150	893.413
	County Total	467.232	1,026.912	455,165.358	84,789.280

Mileage

by County by Functional System by Population Classification

County	Functional System	Centerline	Lane	DVM	TVM
Motley (173)					
	Minor Arterial				
	Rural (<5,000)	66.144	132.288	39,064.392	5,492.962
	Subtotal	66.144	132.288	39,064.392	5,492.962
	Major Collector				
	Rural (<5,000)	62.395	124.790	5,829.702	519.122
	Subtotal	62.395	124.790	5,829.702	519.122
	Minor Collector				
	Rural (<5,000)	42.390	85.336	3,832.521	344.927
	Subtotal	42.390	85.336	3,832.521	344.927
	Local				
	Rural (<5,000)	255.235	510.470	8,046.056	257.474
	Subtotal	255.235	510.470	8,046.056	257.474
	County Total	426.164	852.884	56,772.671	6,614.484

Mileage

by County by Functional System by Population Classification

County	Functional System	Centerline	Lane	DVM	TVM
Nacogdoches (174)					
	Principal Arterial				
	Rural (<5,000)	42.812	157.301	516,818.796	127,203.105
	Small Urban (5,000-49,999)	21.599	75.686	333,881.708	58,282.563
	Subtotal	64.411	232.987	850,700.504	185,485.668
	Minor Arterial				
	Rural (<5,000)	84.187	187.075	280,258.058	41,655.788
	Small Urban (5,000-49,999)	28.615	98.550	253,438.459	41,321.192
	Subtotal	112.802	285.625	533,696.517	82,976.980
	Major Collector				
	Rural (<5,000)	157.332	314.666	155,782.991	11,865.620
	Small Urban (5,000-49,999)	26.798	63.252	88,912.204	5,492.793
	Subtotal	184.130	377.918	244,695.195	17,358.413
	Minor Collector				
	Rural (<5,000)	64.980	129.960	24,655.855	1,054.149
	Subtotal	64.980	129.960	24,655.855	1,054.149
	Local				
	Rural (<5,000)	772.361	1,544.722	60,156.836	1,925.019
	Small Urban (5,000-49,999)	146.790	293.580	37,867.980	1,211.775
	Subtotal	919.151	1,838.302	98,024.816	3,136.794
	County Total	1,345.474	2,864.792	1,751,772.887	290,012.004

Mileage

by County by Functional System by Population Classification

County	Functional System	Centerline	Lane	DVM	TVM
Navarro (175)					
	Interstate				
	Rural (<5,000)	26.082	104.328	960,164.951	293,082.580
	Small Urban (5,000-49,999)	4.705	18.820	161,451.641	45,690.814
	Subtotal	30.787	123.148	1,121,616.592	338,773.395
	Principal Arterial				
	Rural (<5,000)	41.378	161.344	292,077.127	50,682.455
	Small Urban (5,000-49,999)	14.133	51.988	153,142.845	21,672.214
	Subtotal	55.511	213.332	445,219.972	72,354.669
	Minor Arterial				
	Rural (<5,000)	58.471	116.942	132,104.847	19,854.728
	Small Urban (5,000-49,999)	13.323	30.760	62,297.679	7,491.803
	Subtotal	71.794	147.702	194,402.526	27,346.531
	Major Collector				
	Rural (<5,000)	261.284	522.568	134,296.253	14,955.514
	Small Urban (5,000-49,999)	33.987	67.974	82,120.966	2,782.294
	Subtotal	295.271	590.542	216,417.219	17,737.807
	Minor Collector				
	Rural (<5,000)	123.493	246.986	35,476.579	5,893.478
	Small Urban (5,000-49,999)	2.176	4.352	219.941	7.038
	Subtotal	125.669	251.338	35,696.520	5,900.516

Mileage

by County by Functional System by Population Classification

County	Functional System	Centerline	Lane	DVM	TVM
	Local				
	Rural (<5,000)	1,012.996	2,025.992	56,445.449	1,806.254
	Small Urban (5,000-49,999)	125.904	251.808	35,909.079	1,149.091
	Subtotal	1,138.900	2,277.800	92,354.528	2,955.345
	County Total	1,717.932	3,603.862	2,105,707.357	465,068.263

Mileage

by County by Functional System by Population Classification

County	Functional System	Centerline	Lane	DVM	TVM
Newton (176)					
	Principal Arterial				
	Rural (<5,000)	20.155	40.774	73,839.554	20,862.958
	Subtotal	20.155	40.774	73,839.554	20,862.958
	Minor Arterial				
	Rural (<5,000)	75.786	152.392	164,928.916	28,795.052
	Subtotal	75.786	152.392	164,928.916	28,795.052
	Major Collector				
	Rural (<5,000)	125.799	255.466	108,226.566	23,921.475
	Subtotal	125.799	255.466	108,226.566	23,921.475
	Minor Collector				
	Rural (<5,000)	52.853	105.706	16,440.614	2,935.155
	Subtotal	52.853	105.706	16,440.614	2,935.155
	Local				
	Rural (<5,000)	573.451	1,146.902	61,574.886	1,970.396
	Subtotal	573.451	1,146.902	61,574.886	1,970.396
	County Total	848.044	1,701.240	425,010.536	78,485.037

Mileage

by County by Functional System by Population Classification

County	Functional System	Centerline	Lane	DVM	TVM
Nolan (177)					
	Interstate				
	Rural (<5,000)	29.399	117.596	639,167.203	234,487.789
	Small Urban (5,000-49,999)	2.505	10.020	48,395.343	16,986.765
	Subtotal	31.904	127.616	687,562.546	251,474.554
	Principal Arterial				
	Rural (<5,000)	15.817	57.722	118,635.703	33,968.923
	Small Urban (5,000-49,999)	7.016	26.002	32,915.721	9,334.786
	Subtotal	22.833	83.724	151,551.424	43,303.709
	Minor Arterial				
	Rural (<5,000)	31.612	65.157	60,698.612	14,203.144
	Small Urban (5,000-49,999)	1.814	4.116	1,816.940	479.129
	Subtotal	33.426	69.273	62,515.552	14,682.273
	Major Collector				
	Rural (<5,000)	144.140	289.798	86,255.788	27,126.676
	Small Urban (5,000-49,999)	18.739	39.786	24,732.735	2,072.001
	Subtotal	162.879	329.584	110,988.523	29,198.677
	Minor Collector				
	Rural (<5,000)	58.428	116.856	16,850.175	6,528.031
	Small Urban (5,000-49,999)	1.455	2.910	1,183.640	37.876
	Subtotal	59.883	119.766	18,033.815	6,565.908

Mileage

by County by Functional System by Population Classification

County	Functional System	Centerline	Lane	DVM	TVM
	Local				
	Rural (<5,000)	498.418	996.836	18,857.130	603.428
	Small Urban (5,000-49,999)	89.195	178.390	16,947.050	542.306
	Subtotal	587.613	1,175.226	35,804.180	1,145.734
	County Total	898.538	1,905.189	1,066,456.040	346,370.854

Mileage

by County by Functional System by Population Classification

County	Functional System	Centerline	Lane	DVM	TVM
Nueces (178)					
	Interstate				
	Rural (<5,000)	3.114	12.456	58,621.090	16,238.042
	Small Urban (5,000-49,999)	0.496	1.984	9,447.744	2,617.025
	Urbanized (200,000+)	19.162	109.485	1,005,823.217	165,459.161
	Subtotal	22.772	123.925	1,073,892.051	184,314.228
	Other Freeway-Expressway				
	Small Urban (5,000-49,999)	1.832	7.328	35,442.888	9,817.680
	Urbanized (200,000+)	35.062	192.414	1,957,212.195	129,538.632
	Subtotal	36.894	199.742	1,992,655.083	139,356.312
	Principal Arterial				
	Rural (<5,000)	55.213	194.416	647,841.497	122,346.024
	Small Urban (5,000-49,999)	3.374	14.420	29,362.538	3,111.780
	Urbanized (200,000+)	80.211	312.333	1,264,220.480	70,019.898
	Subtotal	138.798	521.169	1,941,424.515	195,477.703
	Minor Arterial				
	Rural (<5,000)	95.363	217.102	487,837.670	48,850.813
	Small Urban (5,000-49,999)	7.952	19.506	32,037.237	3,808.212
	Urbanized (200,000+)	89.353	300.779	1,186,173.100	55,847.488
	Subtotal	192.668	537.387	1,706,048.007	108,506.513

Mileage

by County by Functional System by Population Classification

County	Functional System	Centerline	Lane	DVM	TVM
	Major Collector				
	Rural (<5,000)	135.484	270.979	218,999.329	14,592.197
	Small Urban (5,000-49,999)	11.082	22.424	24,459.680	817.382
	Urbanized (200,000+)	208.919	480.043	949,857.755	31,343.199
	Subtotal	355.485	773.446	1,193,316.764	46,752.778
	Minor Collector				
	Rural (<5,000)	90.842	181.684	42,766.828	2,686.213
	Small Urban (5,000-49,999)	0.189	0.378	26.020	0.833
	Urbanized (200,000+)	1.941	6.794	807.610	25.844
	Subtotal	92.972	188.856	43,600.458	2,712.890
	Local				
	Rural (<5,000)	739.412	1,478.824	64,342.439	2,058.958
	Small Urban (5,000-49,999)	38.879	77.758	10,308.985	338.969
	Urbanized (200,000+)	990.862	1,981.724	251,775.910	8,056.829
	Subtotal	1,769.153	3,538.306	326,427.334	10,454.756
	County Total	2,608.742	5,882.831	8,277,364.212	687,575.179

Mileage

by County by Functional System by Population Classification

County	Functional System	Centerline	Lane	DVM	TVM
Ochiltree (179)					
	Principal Arterial				
	Small Urban (5,000-49,999)	2.931	10.668	23,795.829	10,903.209
	Subtotal	2.931	10.668	23,795.829	10,903.209
	Minor Arterial				
	Rural (<5,000)	65.069	130.140	161,284.705	68,723.750
	Small Urban (5,000-49,999)	4.379	8.758	7,640.617	1,619.811
	Subtotal	69.448	138.898	168,925.322	70,343.560
	Major Collector				
	Rural (<5,000)	103.748	207.496	89,776.991	25,829.356
	Small Urban (5,000-49,999)	13.389	26.778	21,478.523	3,140.078
	Subtotal	117.137	234.274	111,255.514	28,969.433
	Minor Collector				
	Rural (<5,000)	27.254	54.508	9,750.377	2,524.345
	Subtotal	27.254	54.508	9,750.377	2,524.345
	Local				
	Rural (<5,000)	669.167	1,338.334	26,478.525	847.313
	Small Urban (5,000-49,999)	50.404	100.808	13,501.780	432.057
	Subtotal	719.571	1,439.142	39,980.305	1,279.370
	County Total	936.341	1,877.490	353,707.347	114,019.917

Mileage

by County by Functional System by Population Classification

County	Functional System	Centerline	Lane	DVM	TVM
Oldham (180)					
	Interstate				
	Rural (<5,000)	49.290	197.160	582,810.992	262,847.757
	Subtotal	49.290	197.160	582,810.992	262,847.757
	Minor Arterial				
	Rural (<5,000)	40.614	91.979	113,754.902	56,479.960
	Subtotal	40.614	91.979	113,754.902	56,479.960
	Major Collector				
	Rural (<5,000)	74.466	155.019	22,022.503	6,426.418
	Subtotal	74.466	155.019	22,022.503	6,426.418
	Minor Collector				
	Rural (<5,000)	11.529	23.058	638.711	168.667
	Subtotal	11.529	23.058	638.711	168.667
	Local				
	Rural (<5,000)	188.726	377.452	4,022.190	128.710
	Subtotal	188.726	377.452	4,022.190	128.710
	County Total	364.625	844.668	723,249.298	326,051.513

Mileage

by County by Functional System by Population Classification

County	Functional System	Centerline	Lane	DVM	TVM
Orange (181)					
	Interstate				
	Rural (<5,000)	7.827	31.308	381,031.414	123,454.178
	Large Urban (50,000-199,999)	17.501	84.440	962,250.256	216,089.530
	Subtotal	25.328	115.748	1,343,281.670	339,543.708
	Principal Arterial				
	Rural (<5,000)	5.349	10.698	28,703.856	1,600.168
	Large Urban (50,000-199,999)	36.476	133.467	442,816.384	43,232.589
	Subtotal	41.825	144.165	471,520.240	44,832.757
	Minor Arterial				
	Rural (<5,000)	27.984	58.988	189,153.914	19,097.164
	Large Urban (50,000-199,999)	67.769	156.896	333,053.557	17,971.504
	Subtotal	95.753	215.884	522,207.471	37,068.668
	Major Collector				
	Rural (<5,000)	70.126	147.442	128,272.997	5,389.827
	Large Urban (50,000-199,999)	82.385	164.770	162,790.242	5,438.378
	Subtotal	152.511	312.212	291,063.239	10,828.205
	Minor Collector				
	Rural (<5,000)	16.547	33.094	8,383.404	268.269
	Large Urban (50,000-199,999)	4.935	9.870	3,554.250	113.736
	Subtotal	21.482	42.964	11,937.654	382.005

Mileage

by County by Functional System by Population Classification

County	Functional System	Centerline	Lane	DVM	TVM
	Local				
	Rural (<5,000)	221.272	442.544	61,928.703	1,981.718
	Large Urban (50,000-199,999)	393.216	785.822	141,877.118	4,540.068
	Subtotal	614.488	1,228.366	203,805.821	6,521.786
	County Total	951.387	2,059.339	2,843,816.095	439,177.129

Mileage

by County by Functional System by Population Classification

County	Functional System	Centerline	Lane	DVM	TVM
Palo Pinto (182)					
	Interstate				
	Rural (<5,000)	20.807	83.228	402,314.232	163,741.892
	Subtotal	20.807	83.228	402,314.232	163,741.892
	Principal Arterial				
	Rural (<5,000)	7.561	15.494	43,455.024	6,446.957
	Small Urban (5,000-49,999)	5.148	18.958	70,364.383	8,847.862
	Subtotal	12.709	34.452	113,819.407	15,294.819
	Minor Arterial				
	Rural (<5,000)	75.136	159.808	185,209.782	33,765.857
	Small Urban (5,000-49,999)	8.297	16.594	39,951.403	4,948.148
	Subtotal	83.433	176.402	225,161.185	38,714.005
	Major Collector				
	Rural (<5,000)	217.233	435.438	156,176.724	30,102.658
	Small Urban (5,000-49,999)	18.984	42.310	34,413.300	1,400.381
	Subtotal	236.217	477.748	190,590.024	31,503.039
	Minor Collector				
	Rural (<5,000)	51.602	103.204	14,950.827	3,183.875
	Small Urban (5,000-49,999)	0.271	0.542	269.103	8.611
	Subtotal	51.873	103.746	15,219.930	3,192.486

Mileage

by County by Functional System by Population Classification

County	Functional System	Centerline	Lane	DVM	TVM
	Local				
	Rural (<5,000)	440.258	880.516	35,044.109	1,146.030
	Small Urban (5,000-49,999)	109.260	218.520	13,759.621	440.308
	Subtotal	549.518	1,099.036	48,803.730	1,586.338
	County Total	954.557	1,974.612	995,908.508	254,032.580

Mileage

by County by Functional System by Population Classification

County	Functional System	Centerline	Lane	DVM	TVM
Panola (183)					
	Principal Arterial				
	Rural (<5,000)	57.572	210.668	495,588.240	149,869.454
	Small Urban (5,000-49,999)	11.022	38.868	115,609.917	34,313.177
	Subtotal	68.594	249.536	611,198.157	184,182.630
	Minor Arterial				
	Rural (<5,000)	33.852	82.968	213,722.082	53,385.592
	Small Urban (5,000-49,999)	12.574	33.098	65,283.559	17,312.177
	Subtotal	46.426	116.066	279,005.641	70,697.769
	Major Collector				
	Rural (<5,000)	197.556	395.112	204,905.680	23,787.778
	Small Urban (5,000-49,999)	7.727	15.454	11,605.837	402.838
	Subtotal	205.283	410.566	216,511.517	24,190.616
	Minor Collector				
	Rural (<5,000)	31.947	63.894	6,457.800	403.676
	Small Urban (5,000-49,999)	0.427	0.854	273.280	8.745
	Subtotal	32.374	64.748	6,731.080	412.421
	Local				
	Rural (<5,000)	591.445	1,182.890	53,319.071	1,706.210
	Small Urban (5,000-49,999)	47.533	95.066	2,940.060	94.082
	Subtotal	638.978	1,277.956	56,259.131	1,800.292
	County Total	991.655	2,118.872	1,169,705.526	281,283.729

Mileage

by County by Functional System by Population Classification

County	Functional System	Centerline	Lane	DVM	TVM
Parker (184)					
	Interstate				
	Rural (<5,000)	14.827	59.308	346,816.529	141,154.327
	Small Urban (5,000-49,999)	14.713	68.520	762,264.679	207,142.057
	Urbanized (200,000+)	4.673	27.174	244,620.322	44,824.315
	Subtotal	34.213	155.002	1,353,701.530	393,120.699
	Other Freeway-Expressway				
	Urbanized (200,000+)	0.463	1.852	7,998.325	295.938
	Subtotal	0.463	1.852	7,998.325	295.938
	Principal Arterial				
	Rural (<5,000)	17.329	50.108	214,522.813	23,355.961
	Small Urban (5,000-49,999)	16.157	51.180	185,541.391	12,742.631
	Urbanized (200,000+)	6.048	24.192	107,755.333	3,986.947
	Subtotal	39.534	125.480	507,819.537	40,085.539
	Minor Arterial				
	Rural (<5,000)	53.568	136.627	352,649.080	54,785.023
	Small Urban (5,000-49,999)	16.195	49.264	169,574.912	21,048.207
	Subtotal	69.763	185.891	522,223.992	75,833.231
	Major Collector				
	Rural (<5,000)	190.832	385.355	350,103.849	34,738.863
	Small Urban (5,000-49,999)	80.026	161.489	256,942.797	10,550.329
	Urbanized (200,000+)	43.347	86.694	136,346.884	13,324.573
	Subtotal	314.205	633.538	743,393.530	58,613.765

Mileage

by County by Functional System by Population Classification

County	Functional System	Centerline	Lane	DVM	TVM
	Minor Collector				
	Rural (<5,000)	97.530	195.060	85,895.499	3,124.818
	Small Urban (5,000-49,999)	21.660	43.320	18,081.168	578.597
	Urbanized (200,000+)	0.029	0.058	54.114	1.732
	Subtotal	119.219	238.438	104,030.781	3,705.147
	Local				
	Rural (<5,000)	962.078	1,924.156	180,416.155	5,784.232
	Small Urban (5,000-49,999)	273.232	546.464	128,378.360	4,108.034
	Urbanized (200,000+)	129.579	259.158	36,218.100	1,158.979
	Subtotal	1,364.889	2,729.778	345,012.615	11,051.245
	County Total	1,942.286	4,069.979	3,584,180.310	582,705.563

Mileage

by County by Functional System by Population Classification

County	Functional System	Centerline	Lane	DVM	TVM
Parmer (185)					
	Principal Arterial				
	Rural (<5,000)	49.162	198.214	267,230.449	80,454.129
	Subtotal	49.162	198.214	267,230.449	80,454.129
	Minor Arterial				
	Rural (<5,000)	57.640	119.248	76,497.223	27,625.978
	Subtotal	57.640	119.248	76,497.223	27,625.978
	Major Collector				
	Rural (<5,000)	121.312	245.336	71,604.338	17,850.190
	Subtotal	121.312	245.336	71,604.338	17,850.190
	Minor Collector				
	Rural (<5,000)	51.263	102.526	6,228.273	2,020.027
	Subtotal	51.263	102.526	6,228.273	2,020.027
	Local				
	Rural (<5,000)	1,087.482	2,174.964	64,094.219	2,051.015
	Subtotal	1,087.482	2,174.964	64,094.219	2,051.015
	County Total	1,366.859	2,840.288	485,654.502	130,001.338

Mileage

by County by Functional System by Population Classification

County	Functional System	Centerline	Lane	DVM	TVM
Pecos (186)					
	Interstate				
	Rural (<5,000)	94.849	379.396	464,126.186	159,232.475
	Small Urban (5,000-49,999)	5.452	21.808	29,573.184	11,917.993
	Subtotal	100.301	401.204	493,699.370	171,150.468
	Principal Arterial				
	Rural (<5,000)	125.855	264.323	172,146.126	41,522.988
	Small Urban (5,000-49,999)	7.820	29.036	34,445.302	9,370.659
	Subtotal	133.675	293.359	206,591.428	50,893.647
	Minor Arterial				
	Rural (<5,000)	71.819	153.337	117,434.668	32,642.910
	Small Urban (5,000-49,999)	3.935	14.720	15,236.252	4,688.487
	Subtotal	75.754	168.057	132,670.920	37,331.397
	Major Collector				
	Rural (<5,000)	340.144	686.691	171,424.484	55,794.285
	Small Urban (5,000-49,999)	23.609	47.911	22,688.592	863.442
	Subtotal	363.753	734.602	194,113.076	56,657.727
	Minor Collector				
	Rural (<5,000)	67.091	134.182	14,418.945	4,717.054
	Subtotal	67.091	134.182	14,418.945	4,717.054

Mileage

by County by Functional System by Population Classification

County	Functional System	Centerline	Lane	DVM	TVM
	Local				
	Rural (<5,000)	504.925	1,006.930	42,920.929	1,373.470
	Small Urban (5,000-49,999)	90.804	181.608	13,723.711	439.159
	Subtotal	595.729	1,188.538	56,644.640	1,812.628
	County Total	1,336.303	2,919.942	1,098,138.379	322,562.921

Mileage

by County by Functional System by Population Classification

County	Functional System	Centerline	Lane	DVM	TVM
Polk (187)					
	Principal Arterial				
	Rural (<5,000)	66.419	224.651	980,380.723	248,422.447
	Small Urban (5,000-49,999)	12.663	42.604	176,963.161	45,669.603
	Subtotal	79.082	267.255	1,157,343.884	294,092.050
	Minor Arterial				
	Rural (<5,000)	49.715	111.815	161,116.469	28,410.103
	Small Urban (5,000-49,999)	13.116	40.028	77,672.290	13,286.711
	Subtotal	62.831	151.843	238,788.759	41,696.814
	Major Collector				
	Rural (<5,000)	141.169	282.338	164,576.575	18,610.479
	Small Urban (5,000-49,999)	19.903	39.806	57,274.891	2,303.291
	Subtotal	161.072	322.144	221,851.466	20,913.771
	Minor Collector				
	Rural (<5,000)	66.675	133.350	26,955.766	5,521.170
	Small Urban (5,000-49,999)	1.305	2.610	454.630	14.548
	Subtotal	67.980	135.960	27,410.396	5,535.718
	Local				
	Rural (<5,000)	831.173	1,662.346	64,729.217	2,131.387
	Small Urban (5,000-49,999)	93.920	187.840	9,906.255	317.000
	Subtotal	925.093	1,850.186	74,635.472	2,448.388
	County Total	1,296.058	2,727.388	1,720,029.977	364,686.740

Mileage

by County by Functional System by Population Classification

County	Functional System	Centerline	Lane	DVM	TVM
Potter (188)					
	Interstate				
	Rural (<5,000)	11.169	44.676	163,385.033	73,686.650
	Large Urban (50,000-199,999)	20.967	112.589	964,931.732	127,785.199
	Subtotal	32.136	157.265	1,128,316.765	201,471.849
	Other Freeway-Expressway				
	Large Urban (50,000-199,999)	6.958	28.676	98,820.317	22,860.187
	Subtotal	6.958	28.676	98,820.317	22,860.187
	Principal Arterial				
	Rural (<5,000)	21.410	85.640	187,270.352	46,255.777
	Large Urban (50,000-199,999)	51.975	209.257	481,428.416	111,405.073
	Subtotal	73.385	294.897	668,698.768	157,660.850
	Minor Arterial				
	Rural (<5,000)	27.014	67.456	100,526.981	13,062.172
	Large Urban (50,000-199,999)	89.348	269.396	640,039.609	42,815.116
	Subtotal	116.362	336.852	740,566.590	55,877.288
	Major Collector				
	Rural (<5,000)	56.954	114.580	86,874.558	32,240.659
	Large Urban (50,000-199,999)	131.330	304.406	327,029.961	17,320.357
	Subtotal	188.284	418.986	413,904.519	49,561.016
	Minor Collector				
	Rural (<5,000)	11.699	23.398	787.050	37.742
	Subtotal	11.699	23.398	787.050	37.742

Mileage

by County by Functional System by Population Classification

County	Functional System	Centerline	Lane	DVM	TVM
	Local				
	Rural (<5,000)	205.883	408.028	12,732.865	407.452
	Large Urban (50,000-199,999)	581.684	1,165.034	156,490.925	5,007.710
	Subtotal	787.567	1,573.062	169,223.790	5,415.161
	County Total	1,216.391	2,833.136	3,220,317.799	492,884.093

Mileage

by County by Functional System by Population Classification

County	Functional System	Centerline	Lane	DVM	TVM
Presidio (189)					
	Principal Arterial				
	Rural (<5,000)	75.707	151.699	124,031.506	7,765.592
	Subtotal	75.707	151.699	124,031.506	7,765.592
	Minor Arterial				
	Rural (<5,000)	29.520	62.354	28,322.151	4,062.174
	Subtotal	29.520	62.354	28,322.151	4,062.174
	Major Collector				
	Rural (<5,000)	105.550	211.100	28,159.373	1,259.456
	Subtotal	105.550	211.100	28,159.373	1,259.456
	Minor Collector				
	Rural (<5,000)	60.651	121.302	5,762.060	299.700
	Subtotal	60.651	121.302	5,762.060	299.700
	Local				
	Rural (<5,000)	249.228	498.456	6,773.710	216.759
	Subtotal	249.228	498.456	6,773.710	216.759
	County Total	520.656	1,044.911	193,048.800	13,603.680

Mileage

by County by Functional System by Population Classification

County	Functional System	Centerline	Lane	DVM	TVM
Rains (190)					
	Principal Arterial				
	Rural (<5,000)	28.701	59.002	140,505.516	19,276.934
	Subtotal	28.701	59.002	140,505.516	19,276.934
	Minor Arterial				
	Rural (<5,000)	18.306	36.612	68,138.410	11,869.942
	Small Urban (5,000-49,999)	1.019	2.038	3,468.985	253.236
	Subtotal	19.325	38.650	71,607.395	12,123.178
	Major Collector				
	Rural (<5,000)	67.197	134.394	57,203.650	4,175.866
	Small Urban (5,000-49,999)	0.973	1.946	1,541.232	112.510
	Subtotal	68.170	136.340	58,744.882	4,288.376
	Minor Collector				
	Rural (<5,000)	22.007	44.014	8,457.179	481.883
	Subtotal	22.007	44.014	8,457.179	481.883
	Local				
	Rural (<5,000)	273.268	546.536	16,321.410	522.285
	Small Urban (5,000-49,999)	7.572	15.144	1,612.495	51.600
	Subtotal	280.840	561.680	17,933.905	573.885
	County Total	419.043	839.686	297,248.877	36,744.257

Mileage

by County by Functional System by Population Classification

County	Functional System	Centerline	Lane	DVM	TVM
Randall (191)					
	Interstate				
	Rural (<5,000)	20.651	82.604	316,055.022	58,564.430
	Small Urban (5,000-49,999)	5.087	20.348	71,188.753	13,684.489
	Large Urban (50,000-199,999)	7.374	37.810	305,086.603	36,610.392
	Subtotal	33.112	140.762	692,330.378	108,859.311
	Other Freeway-Expressway				
	Small Urban (5,000-49,999)	3.873	15.492	64,069.967	16,111.234
	Subtotal	3.873	15.492	64,069.967	16,111.234
	Principal Arterial				
	Rural (<5,000)	13.055	52.220	98,978.156	26,485.668
	Small Urban (5,000-49,999)	0.879	3.516	7,655.211	2,005.665
	Large Urban (50,000-199,999)	22.955	66.824	186,203.604	37,687.840
	Subtotal	36.889	122.560	292,836.971	66,179.173
	Minor Arterial				
	Rural (<5,000)	3.090	12.881	49,217.690	1,574.966
	Small Urban (5,000-49,999)	6.448	22.554	32,885.149	5,361.392
	Large Urban (50,000-199,999)	45.530	164.265	555,368.190	17,771.782
	Subtotal	55.068	199.700	637,471.029	24,708.140

Mileage

by County by Functional System by Population Classification

County	Functional System	Centerline	Lane	DVM	TVM
	Major Collector				
	Rural (<5,000)	207.068	450.294	132,026.696	24,971.410
	Small Urban (5,000-49,999)	31.904	64.744	38,459.483	3,713.083
	Large Urban (50,000-199,999)	47.312	97.886	130,694.941	6,632.362
	Subtotal	286.284	612.924	301,181.120	35,316.855
	Minor Collector				
	Rural (<5,000)	86.600	173.200	41,102.297	2,757.015
	Large Urban (50,000-199,999)	1.079	2.158	2,044.770	65.433
	Subtotal	87.679	175.358	43,147.067	2,822.448
	Local				
	Rural (<5,000)	689.271	1,378.542	36,578.575	1,170.514
	Small Urban (5,000-49,999)	78.290	156.580	16,269.295	520.617
	Large Urban (50,000-199,999)	354.334	708.668	81,557.578	2,609.842
	Subtotal	1,121.895	2,243.790	134,405.448	4,300.974
	County Total	1,624.800	3,510.586	2,165,441.980	258,298.135

Mileage

by County by Functional System by Population Classification

County	Functional System	Centerline	Lane	DVM	TVM
Reagan (192)					
	Minor Arterial				
	Rural (<5,000)	30.409	62.990	201,828.586	29,396.593
	Subtotal	30.409	62.990	201,828.586	29,396.593
	Major Collector				
	Rural (<5,000)	99.979	199.958	276,968.612	67,259.448
	Subtotal	99.979	199.958	276,968.612	67,259.448
	Minor Collector				
	Rural (<5,000)	38.445	76.890	21,702.613	5,722.156
	Subtotal	38.445	76.890	21,702.613	5,722.156
	Local				
	Rural (<5,000)	223.963	447.926	10,653.280	340.905
	Subtotal	223.963	447.926	10,653.280	340.905
	County Total	392.796	787.764	511,153.091	102,719.102

Mileage

by County by Functional System by Population Classification

County	Functional System	Centerline	Lane	DVM	TVM
Real (193)					
	Minor Arterial				
	Rural (<5,000)	34.809	69.618	55,283.538	9,232.351
	Subtotal	34.809	69.618	55,283.538	9,232.351
	Major Collector				
	Rural (<5,000)	65.833	131.666	44,669.234	6,261.302
	Subtotal	65.833	131.666	44,669.234	6,261.302
	Minor Collector				
	Rural (<5,000)	50.388	100.776	5,035.736	346.025
	Subtotal	50.388	100.776	5,035.736	346.025
	Local				
	Rural (<5,000)	175.272	350.544	7,137.805	228.410
	Subtotal	175.272	350.544	7,137.805	228.410
	County Total	326.302	652.604	112,126.313	16,068.088

Mileage

by County by Functional System by Population Classification

County	Functional System	Centerline	Lane	DVM	TVM
Red River (194)					
	Principal Arterial				
	Rural (<5,000)	52.196	106.132	215,628.820	45,230.805
	Subtotal	52.196	106.132	215,628.820	45,230.805
	Minor Arterial				
	Rural (<5,000)	39.479	78.958	69,757.154	17,857.831
	Subtotal	39.479	78.958	69,757.154	17,857.831
	Major Collector				
	Rural (<5,000)	200.350	400.700	61,349.131	11,738.568
	Subtotal	200.350	400.700	61,349.131	11,738.568
	Minor Collector				
	Rural (<5,000)	81.728	163.456	13,304.155	3,038.682
	Subtotal	81.728	163.456	13,304.155	3,038.682
	Local				
	Rural (<5,000)	681.661	1,363.322	22,598.196	740.680
	Subtotal	681.661	1,363.322	22,598.196	740.680
	County Total	1,055.414	2,112.568	382,637.456	78,606.567

Mileage

by County by Functional System by Population Classification

County	Functional System	Centerline	Lane	DVM	TVM
Reeves (195)					
	Interstate				
	Rural (<5,000)	83.928	335.712	499,861.758	208,266.973
	Small Urban (5,000-49,999)	4.864	19.456	28,288.075	12,079.008
	Subtotal	88.792	355.168	528,149.833	220,345.981
	Principal Arterial				
	Rural (<5,000)	74.563	149.126	361,662.335	143,519.337
	Small Urban (5,000-49,999)	8.157	26.148	52,697.569	12,786.612
	Subtotal	82.720	175.274	414,359.904	156,305.949
	Minor Arterial				
	Rural (<5,000)	29.909	59.818	68,249.881	3,243.327
	Small Urban (5,000-49,999)	4.122	10.896	25,704.189	5,645.183
	Subtotal	34.031	70.714	93,954.070	8,888.510
	Major Collector				
	Rural (<5,000)	217.101	434.202	138,752.745	39,392.124
	Small Urban (5,000-49,999)	16.241	32.494	16,917.564	1,676.328
	Subtotal	233.342	466.696	155,670.309	41,068.452
	Minor Collector				
	Rural (<5,000)	97.049	194.318	24,568.214	2,432.708
	Subtotal	97.049	194.318	24,568.214	2,432.708

Mileage

by County by Functional System by Population Classification

County	Functional System	Centerline	Lane	DVM	TVM
	Local				
	Rural (<5,000)	553.410	1,106.820	27,788.905	889.245
	Small Urban (5,000-49,999)	79.542	159.084	19,246.470	615.887
	Subtotal	632.952	1,265.904	47,035.375	1,505.132
	County Total	1,168.886	2,528.074	1,263,737.705	430,546.731

Mileage

by County by Functional System by Population Classification

County	Functional System	Centerline	Lane	DVM	TVM
Refugio (196)					
	Principal Arterial				
	Rural (<5,000)	37.290	146.468	475,368.411	167,805.049
	Subtotal	37.290	146.468	475,368.411	167,805.049
	Minor Arterial				
	Rural (<5,000)	22.354	45.408	69,838.029	17,979.688
	Subtotal	22.354	45.408	69,838.029	17,979.688
	Major Collector				
	Rural (<5,000)	124.369	250.100	130,589.499	21,364.883
	Subtotal	124.369	250.100	130,589.499	21,364.883
	Minor Collector				
	Rural (<5,000)	29.312	58.624	5,875.838	323.357
	Subtotal	29.312	58.624	5,875.838	323.357
	Local				
	Rural (<5,000)	213.825	427.650	13,990.580	447.699
	Subtotal	213.825	427.650	13,990.580	447.699
	County Total	427.150	928.250	695,662.357	207,920.676

Mileage

by County by Functional System by Population Classification

County	Functional System	Centerline	Lane	DVM	TVM
Roberts (197)					
	Principal Arterial				
	Rural (<5,000)	14.043	30.272	30,929.621	10,794.438
	Subtotal	14.043	30.272	30,929.621	10,794.438
	Minor Arterial				
	Rural (<5,000)	32.397	64.794	67,102.493	36,570.859
	Subtotal	32.397	64.794	67,102.493	36,570.859
	Major Collector				
	Rural (<5,000)	50.607	101.214	24,031.843	3,965.254
	Subtotal	50.607	101.214	24,031.843	3,965.254
	Minor Collector				
	Rural (<5,000)	23.380	46.760	4,190.535	567.912
	Subtotal	23.380	46.760	4,190.535	567.912
	Local				
	Rural (<5,000)	245.306	490.612	8,876.572	284.050
	Subtotal	245.306	490.612	8,876.572	284.050
	County Total	365.733	733.652	135,131.064	52,182.513

Mileage

by County by Functional System by Population Classification

County	Functional System	Centerline	Lane	DVM	TVM
Robertson (198)					
	Principal Arterial				
	Rural (<5,000)	65.352	201.254	613,683.655	170,265.054
	Subtotal	65.352	201.254	613,683.655	170,265.054
	Minor Arterial				
	Rural (<5,000)	15.187	30.374	49,130.927	9,866.480
	Subtotal	15.187	30.374	49,130.927	9,866.480
	Major Collector				
	Rural (<5,000)	133.374	266.748	129,739.768	12,195.769
	Subtotal	133.374	266.748	129,739.768	12,195.769
	Minor Collector				
	Rural (<5,000)	95.103	190.206	33,187.476	3,982.146
	Subtotal	95.103	190.206	33,187.476	3,982.146
	Local				
	Rural (<5,000)	604.747	1,209.494	55,120.395	1,763.853
	Subtotal	604.747	1,209.494	55,120.395	1,763.853
	County Total	913.763	1,898.076	880,862.221	198,073.300

Mileage

by County by Functional System by Population Classification

County	Functional System	Centerline	Lane	DVM	TVM
Rockwall (199)					
	Interstate				
	Rural (<5,000)	1.228	4.912	49,148.244	6,536.716
	Urbanized (200,000+)	13.765	63.728	811,039.805	107,868.294
	Subtotal	14.993	68.640	860,188.049	114,405.011
	Other Freeway-Expressway				
	Urbanized (200,000+)	6.412	12.824	87,013.420	2,175.336
	Subtotal	6.412	12.824	87,013.420	2,175.336
	Principal Arterial				
	Rural (<5,000)	2.496	4.992	21,750.125	543.753
	Urbanized (200,000+)	18.815	53.458	228,075.541	32,214.232
	Subtotal	21.311	58.450	249,825.666	32,757.985
	Minor Arterial				
	Rural (<5,000)	5.391	10.782	43,091.572	6,352.151
	Urbanized (200,000+)	21.642	65.268	186,117.636	19,747.279
	Subtotal	27.033	76.050	229,209.208	26,099.429
	Major Collector				
	Rural (<5,000)	10.918	21.836	26,669.425	1,654.630
	Urbanized (200,000+)	103.125	215.652	339,606.825	18,672.873
	Subtotal	114.043	237.488	366,276.250	20,327.503

Mileage

by County by Functional System by Population Classification

County	Functional System	Centerline	Lane	DVM	TVM
	Minor Collector				
	Rural (<5,000)	9.676	19.352	6,755.056	332.880
	Urbanized (200,000+)	8.786	17.572	11,794.330	377.419
	Subtotal	18.462	36.924	18,549.386	710.298
	Local				
	Rural (<5,000)	68.370	136.740	14,214.293	454.857
	Urbanized (200,000+)	329.415	658.830	130,024.497	4,160.784
	Subtotal	397.785	795.570	144,238.790	4,615.641
	County Total	600.039	1,285.946	1,955,300.769	201,091.202

Mileage

by County by Functional System by Population Classification

County	Functional System	Centerline	Lane	DVM	TVM
Runnels (200)					
	Principal Arterial				
	Rural (<5,000)	58.838	165.452	205,560.205	31,938.194
	Subtotal	58.838	165.452	205,560.205	31,938.194
	Minor Arterial				
	Rural (<5,000)	35.660	73.038	66,092.354	15,849.548
	Subtotal	35.660	73.038	66,092.354	15,849.548
	Major Collector				
	Rural (<5,000)	147.429	294.858	66,495.182	17,488.889
	Subtotal	147.429	294.858	66,495.182	17,488.889
	Minor Collector				
	Rural (<5,000)	114.753	229.506	17,145.815	2,872.607
	Subtotal	114.753	229.506	17,145.815	2,872.607
	Local				
	Rural (<5,000)	867.997	1,735.994	14,725.470	471.215
	Subtotal	867.997	1,735.994	14,725.470	471.215
	County Total	1,224.677	2,498.848	370,019.026	68,620.454

Mileage

by County by Functional System by Population Classification

County	Functional System	Centerline	Lane	DVM	TVM
Rusk (201)					
	Principal Arterial				
	Rural (<5,000)	59.404	191.992	452,056.366	119,811.008
	Small Urban (5,000-49,999)	11.374	43.246	133,292.305	34,945.829
	Subtotal	70.778	235.238	585,348.671	154,756.837
	Minor Arterial				
	Rural (<5,000)	109.399	255.438	400,132.152	98,762.280
	Small Urban (5,000-49,999)	28.088	64.610	117,834.417	17,209.971
	Subtotal	137.487	320.048	517,966.569	115,972.251
	Major Collector				
	Rural (<5,000)	299.893	602.326	260,494.339	29,127.316
	Small Urban (5,000-49,999)	24.982	49.964	32,372.525	1,153.787
	Subtotal	324.875	652.290	292,866.864	30,281.103
	Minor Collector				
	Rural (<5,000)	87.610	175.220	30,227.411	1,408.534
	Small Urban (5,000-49,999)	0.489	0.978	211.840	6.779
	Subtotal	88.099	176.198	30,439.251	1,415.313
	Local				
	Rural (<5,000)	965.220	1,930.440	92,808.581	2,969.875
	Small Urban (5,000-49,999)	75.331	150.662	17,865.969	571.711
	Large Urban (50,000-199,999)	0.017	0.034	0.935	0.030
	Subtotal	1,040.568	2,081.136	110,675.485	3,541.616
	County Total	1,661.807	3,464.910	1,537,296.840	305,967.121

Mileage

by County by Functional System by Population Classification

County	Functional System	Centerline	Lane	DVM	TVM
Sabine (202)					
	Principal Arterial				
	Rural (<5,000)	37.068	80.322	94,669.179	22,120.217
	Subtotal	37.068	80.322	94,669.179	22,120.217
	Minor Arterial				
	Rural (<5,000)	29.050	59.237	30,884.266	3,468.123
	Subtotal	29.050	59.237	30,884.266	3,468.123
	Major Collector				
	Rural (<5,000)	124.473	248.946	144,053.151	21,072.903
	Subtotal	124.473	248.946	144,053.151	21,072.903
	Minor Collector				
	Rural (<5,000)	47.408	94.816	15,873.384	1,503.262
	Subtotal	47.408	94.816	15,873.384	1,503.262
	Local				
	Rural (<5,000)	520.684	1,041.368	25,330.745	810.426
	Subtotal	520.684	1,041.368	25,330.745	810.426
	County Total	758.683	1,524.689	310,810.725	48,974.931

Mileage

by County by Functional System by Population Classification

County	Functional System	Centerline	Lane	DVM	TVM
San Augustine (203)					
	Principal Arterial				
	Rural (<5,000)	37.462	84.980	105,254.552	24,392.082
	Subtotal	37.462	84.980	105,254.552	24,392.082
	Minor Arterial				
	Rural (<5,000)	55.052	113.540	91,664.434	12,495.670
	Subtotal	55.052	113.540	91,664.434	12,495.670
	Major Collector				
	Rural (<5,000)	129.265	258.530	57,851.273	4,452.306
	Subtotal	129.265	258.530	57,851.273	4,452.306
	Minor Collector				
	Rural (<5,000)	46.195	92.390	8,450.110	374.623
	Subtotal	46.195	92.390	8,450.110	374.623
	Local				
	Rural (<5,000)	426.014	852.028	20,479.075	655.330
	Subtotal	426.014	852.028	20,479.075	655.330
	County Total	693.988	1,401.468	283,699.444	42,370.011

Mileage

by County by Functional System by Population Classification

County	Functional System	Centerline	Lane	DVM	TVM
San Jacinto (204)					
	Principal Arterial				
	Rural (<5,000)	27.197	97.352	359,864.599	101,693.812
	Subtotal	27.197	97.352	359,864.599	101,693.812
	Minor Arterial				
	Rural (<5,000)	57.776	118.214	169,714.952	16,516.929
	Subtotal	57.776	118.214	169,714.952	16,516.929
	Major Collector				
	Rural (<5,000)	96.492	193.520	115,392.542	11,386.818
	Subtotal	96.492	193.520	115,392.542	11,386.818
	Minor Collector				
	Rural (<5,000)	65.025	130.050	42,842.656	2,869.439
	Subtotal	65.025	130.050	42,842.656	2,869.439
	Local				
	Rural (<5,000)	557.833	1,116.410	60,059.969	1,928.019
	Subtotal	557.833	1,116.410	60,059.969	1,928.019
	County Total	804.323	1,655.546	747,874.718	134,395.016

Mileage

by County by Functional System by Population Classification

County	Functional System	Centerline	Lane	DVM	TVM
San Patricio (205)					
	Interstate				
	Rural (<5,000)	21.331	86.646	506,332.029	133,038.747
	Small Urban (5,000-49,999)	1.416	5.664	25,167.624	6,744.923
	Subtotal	22.747	92.310	531,499.653	139,783.670
	Other Freeway-Expressway				
	Urbanized (200,000+)	7.876	39.090	308,700.928	20,632.479
	Subtotal	7.876	39.090	308,700.928	20,632.479
	Principal Arterial				
	Rural (<5,000)	44.618	178.408	449,137.056	112,094.717
	Subtotal	44.618	178.408	449,137.056	112,094.717
	Minor Arterial				
	Rural (<5,000)	17.949	51.780	180,517.516	34,840.373
	Small Urban (5,000-49,999)	28.452	99.366	226,982.635	40,065.278
	Urbanized (200,000+)	6.852	26.256	42,665.830	3,324.673
	Subtotal	53.253	177.402	450,165.981	78,230.323
	Major Collector				
	Rural (<5,000)	161.012	323.187	164,048.017	11,815.261
	Small Urban (5,000-49,999)	49.287	107.112	139,848.309	7,831.018
	Urbanized (200,000+)	23.399	52.642	66,451.493	2,167.982
	Subtotal	233.698	482.941	370,347.819	21,814.261

Mileage

by County by Functional System by Population Classification

County	Functional System	Centerline	Lane	DVM	TVM
	Minor Collector				
	Rural (<5,000)	77.263	154.608	27,898.790	2,045.730
	Small Urban (5,000-49,999)	9.386	19.298	13,995.715	447.863
	Subtotal	86.649	173.906	41,894.505	2,493.593
	Local				
	Rural (<5,000)	604.835	1,209.670	69,783.905	2,233.085
	Small Urban (5,000-49,999)	174.705	349.410	31,372.380	1,003.916
	Urbanized (200,000+)	62.565	125.130	17,087.425	546.798
	Subtotal	842.105	1,684.210	118,243.710	3,783.799
	County Total	1,290.946	2,828.267	2,269,989.652	378,832.841

Mileage

by County by Functional System by Population Classification

County	Functional System	Centerline	Lane	DVM	TVM
San Saba (206)					
	Principal Arterial				
	Rural (<5,000)	33.140	66.280	58,535.959	9,014.538
	Subtotal	33.140	66.280	58,535.959	9,014.538
	Minor Arterial				
	Rural (<5,000)	16.506	33.012	16,183.446	2,684.555
	Subtotal	16.506	33.012	16,183.446	2,684.555
	Major Collector				
	Rural (<5,000)	89.515	182.476	48,703.194	6,463.636
	Subtotal	89.515	182.476	48,703.194	6,463.636
	Minor Collector				
	Rural (<5,000)	154.866	309.732	15,134.485	1,587.961
	Subtotal	154.866	309.732	15,134.485	1,587.961
	Local				
	Rural (<5,000)	521.062	1,042.124	16,939.571	542.066
	Subtotal	521.062	1,042.124	16,939.571	542.066
	County Total	815.089	1,633.624	155,496.655	20,292.756

Mileage

by County by Functional System by Population Classification

County	Functional System	Centerline	Lane	DVM	TVM
Schleicher (207)					
	Principal Arterial				
	Rural (<5,000)	28.430	59.806	84,036.894	10,010.060
	Subtotal	28.430	59.806	84,036.894	10,010.060
	Minor Arterial				
	Rural (<5,000)	51.107	103.098	42,124.929	16,597.222
	Subtotal	51.107	103.098	42,124.929	16,597.222
	Major Collector				
	Rural (<5,000)	44.225	88.966	10,145.787	862.143
	Subtotal	44.225	88.966	10,145.787	862.143
	Minor Collector				
	Rural (<5,000)	64.155	128.310	12,072.900	835.329
	Subtotal	64.155	128.310	12,072.900	835.329
	Local				
	Rural (<5,000)	228.137	456.274	6,603.020	211.297
	Subtotal	228.137	456.274	6,603.020	211.297
	County Total	416.054	836.454	154,983.530	28,516.050

Mileage

by County by Functional System by Population Classification

County	Functional System	Centerline	Lane	DVM	TVM
Scurry (208)					
	Other Freeway-Expressway				
	Small Urban (5,000-49,999)	2.065	8.260	17,713.236	4,995.133
	Subtotal	2.065	8.260	17,713.236	4,995.133
	Principal Arterial				
	Rural (<5,000)	37.643	150.032	351,764.070	98,893.346
	Small Urban (5,000-49,999)	5.790	22.680	38,322.893	12,773.658
	Subtotal	43.433	172.712	390,086.963	111,667.004
	Minor Arterial				
	Rural (<5,000)	52.131	104.330	111,275.853	23,680.300
	Small Urban (5,000-49,999)	8.166	26.296	49,603.904	8,324.141
	Subtotal	60.297	130.626	160,879.757	32,004.442
	Major Collector				
	Rural (<5,000)	156.166	312.332	68,524.327	17,649.962
	Small Urban (5,000-49,999)	19.946	49.350	30,478.829	3,387.594
	Subtotal	176.112	361.682	99,003.156	21,037.556
	Minor Collector				
	Rural (<5,000)	77.714	155.428	22,553.773	2,682.230
	Small Urban (5,000-49,999)	0.467	0.934	361.540	11.569
	Subtotal	78.181	156.362	22,915.313	2,693.799

Mileage

by County by Functional System by Population Classification

County	Functional System	Centerline	Lane	DVM	TVM
	Local				
	Rural (<5,000)	560.757	1,121.514	23,917.272	765.199
	Small Urban (5,000-49,999)	108.715	217.430	19,037.390	609.196
	Subtotal	669.472	1,338.944	42,954.662	1,374.396
	County Total	1,029.560	2,168.586	733,553.087	173,772.329

Mileage

by County by Functional System by Population Classification

County	Functional System	Centerline	Lane	DVM	TVM
Shackelford (209)					
	Minor Arterial				
	Rural (<5,000)	70.375	147.910	121,026.491	21,908.901
	Subtotal	70.375	147.910	121,026.491	21,908.901
	Major Collector				
	Rural (<5,000)	72.595	145.190	27,387.296	5,431.439
	Subtotal	72.595	145.190	27,387.296	5,431.439
	Minor Collector				
	Rural (<5,000)	33.016	66.168	4,600.286	136.243
	Subtotal	33.016	66.168	4,600.286	136.243
	Local				
	Rural (<5,000)	270.505	541.010	7,214.980	230.879
	Subtotal	270.505	541.010	7,214.980	230.879
	County Total	446.491	900.278	160,229.053	27,707.462

Mileage

by County by Functional System by Population Classification

County	Functional System	Centerline	Lane	DVM	TVM
Shelby (210)					
	Principal Arterial				
	Rural (<5,000)	35.979	129.040	235,331.302	58,051.949
	Small Urban (5,000-49,999)	4.913	17.088	41,395.117	11,135.286
	Subtotal	40.892	146.128	276,726.419	69,187.235
	Minor Arterial				
	Rural (<5,000)	92.411	233.331	300,416.447	58,573.955
	Small Urban (5,000-49,999)	10.571	23.817	54,674.072	7,152.019
	Subtotal	102.982	257.148	355,090.519	65,725.974
	Major Collector				
	Rural (<5,000)	187.904	375.808	115,785.676	7,888.202
	Small Urban (5,000-49,999)	8.060	16.120	8,010.431	521.624
	Subtotal	195.964	391.928	123,796.107	8,409.826
	Minor Collector				
	Rural (<5,000)	44.960	89.920	13,347.760	633.334
	Subtotal	44.960	89.920	13,347.760	633.334
	Local				
	Rural (<5,000)	902.897	1,805.794	45,993.175	1,480.319
	Small Urban (5,000-49,999)	38.765	77.530	5,653.780	180.921
	Subtotal	941.662	1,883.324	51,646.955	1,661.240
	County Total	1,326.460	2,768.448	820,607.760	145,617.610

Mileage

by County by Functional System by Population Classification

County	Functional System	Centerline	Lane	DVM	TVM
Sherman (211)					
	Principal Arterial				
	Rural (<5,000)	53.712	147.152	190,679.250	112,144.693
	Subtotal	53.712	147.152	190,679.250	112,144.693
	Minor Arterial				
	Rural (<5,000)	25.774	51.548	10,730.040	2,274.768
	Subtotal	25.774	51.548	10,730.040	2,274.768
	Major Collector				
	Rural (<5,000)	84.167	168.334	30,050.985	11,278.776
	Subtotal	84.167	168.334	30,050.985	11,278.776
	Minor Collector				
	Rural (<5,000)	36.228	72.456	6,105.691	2,489.541
	Subtotal	36.228	72.456	6,105.691	2,489.541
	Local				
	Rural (<5,000)	454.915	909.830	20,512.215	656.391
	Subtotal	454.915	909.830	20,512.215	656.391
	County Total	654.796	1,349.320	258,078.181	128,844.169

Mileage

by County by Functional System by Population Classification

County	Functional System	Centerline	Lane	DVM	TVM
Smith (212)					
	Interstate				
	Rural (<5,000)	31.087	124.348	987,582.872	365,314.677
	Small Urban (5,000-49,999)	4.644	18.576	145,415.340	47,550.816
	Large Urban (50,000-199,999)	0.399	1.596	11,398.423	4,388.393
	Subtotal	36.130	144.520	1,144,396.635	417,253.886
	Other Freeway-Expressway				
	Rural (<5,000)	3.684	7.368	313.140	10.020
	Small Urban (5,000-49,999)	0.046	0.092	3.910	0.125
	Large Urban (50,000-199,999)	21.676	43.352	106,686.154	9,799.287
	Subtotal	25.406	50.812	107,003.204	9,809.433
	Principal Arterial				
	Rural (<5,000)	35.531	131.336	425,434.603	38,653.452
	Small Urban (5,000-49,999)	4.831	19.324	94,427.216	6,987.578
	Large Urban (50,000-199,999)	102.779	451.924	1,898,175.796	234,681.417
	Subtotal	143.141	602.584	2,418,037.615	280,322.447
	Minor Arterial				
	Rural (<5,000)	71.046	153.489	432,455.162	42,258.503
	Large Urban (50,000-199,999)	61.007	164.683	447,218.463	23,622.596
	Subtotal	132.053	318.172	879,673.625	65,881.099

Mileage

by County by Functional System by Population Classification

County	Functional System	Centerline	Lane	DVM	TVM
	Major Collector				
	Rural (<5,000)	244.199	490.085	388,601.142	25,425.971
	Small Urban (5,000-49,999)	17.706	35.412	66,241.539	2,117.960
	Large Urban (50,000-199,999)	157.359	337.984	604,320.382	18,734.515
	Subtotal	419.264	863.481	1,059,163.063	46,278.446
	Minor Collector				
	Rural (<5,000)	131.537	263.226	83,617.586	3,389.425
	Small Urban (5,000-49,999)	1.972	3.944	1,966.390	62.924
	Large Urban (50,000-199,999)	12.583	25.166	11,148.965	356.767
	Subtotal	146.092	292.336	96,732.941	3,809.116
	Local				
	Rural (<5,000)	750.870	1,502.493	184,123.778	5,891.961
	Small Urban (5,000-49,999)	86.290	172.580	26,561.226	849.959
	Large Urban (50,000-199,999)	712.564	1,426.197	205,848.677	6,587.158
	Subtotal	1,549.724	3,101.270	416,533.681	13,329.078
	County Total	2,451.810	5,373.175	6,121,540.764	836,683.504

Mileage

by County by Functional System by Population Classification

County	Functional System	Centerline	Lane	DVM	TVM
Somervell (213)					
	Principal Arterial				
	Rural (<5,000)	20.164	54.748	125,652.632	15,495.921
	Subtotal	20.164	54.748	125,652.632	15,495.921
	Major Collector				
	Rural (<5,000)	37.637	75.274	84,767.632	15,924.508
	Subtotal	37.637	75.274	84,767.632	15,924.508
	Minor Collector				
	Rural (<5,000)	43.193	86.386	17,615.440	2,803.569
	Subtotal	43.193	86.386	17,615.440	2,803.569
	Local				
	Rural (<5,000)	163.858	327.716	23,905.524	764.977
	Subtotal	163.858	327.716	23,905.524	764.977
	County Total	264.852	544.124	251,941.228	34,988.975

Mileage

by County by Functional System by Population Classification

County	Functional System	Centerline	Lane	DVM	TVM
Starr (214)					
	Principal Arterial				
	Rural (<5,000)	15.825	43.088	90,592.320	15,330.543
	Small Urban (5,000-49,999)	30.780	111.356	587,300.475	52,214.973
	Subtotal	46.605	154.444	677,892.795	67,545.516
	Minor Arterial				
	Rural (<5,000)	38.942	77.884	68,366.368	15,117.509
	Small Urban (5,000-49,999)	14.345	33.366	79,353.698	9,317.997
	Subtotal	53.287	111.250	147,720.066	24,435.505
	Major Collector				
	Rural (<5,000)	135.559	271.118	139,759.087	19,218.749
	Small Urban (5,000-49,999)	33.083	66.166	61,002.959	2,674.738
	Subtotal	168.642	337.284	200,762.046	21,893.486
	Minor Collector				
	Rural (<5,000)	11.164	22.328	2,603.094	511.531
	Small Urban (5,000-49,999)	6.132	12.264	3,374.722	118.787
	Subtotal	17.296	34.592	5,977.816	630.318
	Local				
	Rural (<5,000)	320.059	639.373	21,830.833	698.587
	Small Urban (5,000-49,999)	179.263	358.526	44,004.346	1,408.139
	Subtotal	499.322	997.899	65,835.179	2,106.726
	County Total	785.152	1,635.469	1,098,187.902	116,611.551

Mileage

by County by Functional System by Population Classification

County	Functional System	Centerline	Lane	DVM	TVM
Stephens (215)					
	Principal Arterial				
	Rural (<5,000)	1.134	4.536	5,872.030	1,632.424
	Small Urban (5,000-49,999)	5.507	21.876	44,573.288	10,328.278
	Subtotal	6.641	26.412	50,445.318	11,960.703
	Minor Arterial				
	Rural (<5,000)	75.509	163.312	122,868.256	23,101.338
	Small Urban (5,000-49,999)	5.095	11.037	8,507.672	841.580
	Subtotal	80.604	174.349	131,375.928	23,942.918
	Major Collector				
	Rural (<5,000)	113.975	227.950	32,053.658	4,887.298
	Small Urban (5,000-49,999)	11.087	22.174	8,621.202	304.999
	Subtotal	125.062	250.124	40,674.860	5,192.297
	Minor Collector				
	Rural (<5,000)	76.978	153.956	10,564.850	1,621.788
	Small Urban (5,000-49,999)	0.554	1.108	44.165	1.413
	Subtotal	77.532	155.064	10,609.015	1,623.201
	Local				
	Rural (<5,000)	339.428	678.856	13,259.634	424.308
	Small Urban (5,000-49,999)	44.659	89.318	6,110.223	195.527
	Subtotal	384.087	768.174	19,369.857	619.835
	County Total	673.926	1,374.123	252,474.978	43,338.954

Mileage

by County by Functional System by Population Classification

County	Functional System	Centerline	Lane	DVM	TVM
Sterling (216)					
	Principal Arterial				
	Rural (<5,000)	46.670	156.758	250,885.389	57,342.741
	Subtotal	46.670	156.758	250,885.389	57,342.741
	Minor Arterial				
	Rural (<5,000)	12.775	27.391	15,295.394	2,875.534
	Subtotal	12.775	27.391	15,295.394	2,875.534
	Major Collector				
	Rural (<5,000)	36.351	72.702	43,286.924	11,763.051
	Subtotal	36.351	72.702	43,286.924	11,763.051
	Minor Collector				
	Rural (<5,000)	12.847	25.694	7,173.898	746.085
	Subtotal	12.847	25.694	7,173.898	746.085
	Local				
	Rural (<5,000)	67.004	134.008	2,821.760	90.296
	Subtotal	67.004	134.008	2,821.760	90.296
	County Total	175.647	416.553	319,463.365	72,817.708

Mileage

by County by Functional System by Population Classification

County	Functional System	Centerline	Lane	DVM	TVM
Stonewall (217)					
	Minor Arterial				
	Rural (<5,000)	69.637	141.710	75,310.172	17,752.933
	Subtotal	69.637	141.710	75,310.172	17,752.933
	Major Collector				
	Rural (<5,000)	83.183	166.366	13,559.785	3,320.897
	Subtotal	83.183	166.366	13,559.785	3,320.897
	Minor Collector				
	Rural (<5,000)	10.657	21.314	508.590	188.687
	Subtotal	10.657	21.314	508.590	188.687
	Local				
	Rural (<5,000)	346.900	693.800	7,033.980	225.087
	Subtotal	346.900	693.800	7,033.980	225.087
	County Total	510.377	1,023.190	96,412.527	21,487.604

Mileage

by County by Functional System by Population Classification

County	Functional System	Centerline	Lane	DVM	TVM
Sutton (218)					
	Interstate				
	Rural (<5,000)	53.733	214.932	389,531.559	185,806.554
	Subtotal	53.733	214.932	389,531.559	185,806.554
	Principal Arterial				
	Rural (<5,000)	31.456	63.488	72,611.115	16,247.504
	Subtotal	31.456	63.488	72,611.115	16,247.504
	Major Collector				
	Rural (<5,000)	55.117	110.404	15,505.671	1,189.456
	Subtotal	55.117	110.404	15,505.671	1,189.456
	Minor Collector				
	Rural (<5,000)	129.886	260.747	22,977.288	2,083.146
	Subtotal	129.886	260.747	22,977.288	2,083.146
	Local				
	Rural (<5,000)	172.596	345.192	15,393.059	492.578
	Subtotal	172.596	345.192	15,393.059	492.578
	County Total	442.788	994.763	516,018.692	205,819.237

Mileage

by County by Functional System by Population Classification

County	Functional System	Centerline	Lane	DVM	TVM
Swisher (219)					
	Interstate				
	Rural (<5,000)	31.404	125.616	253,009.981	60,194.744
	Subtotal	31.404	125.616	253,009.981	60,194.744
	Principal Arterial				
	Rural (<5,000)	4.255	14.736	7,128.380	1,391.699
	Subtotal	4.255	14.736	7,128.380	1,391.699
	Minor Arterial				
	Rural (<5,000)	31.448	66.056	26,464.320	6,079.950
	Subtotal	31.448	66.056	26,464.320	6,079.950
	Major Collector				
	Rural (<5,000)	265.131	562.566	59,335.337	12,587.754
	Subtotal	265.131	562.566	59,335.337	12,587.754
	Minor Collector				
	Rural (<5,000)	39.393	79.872	1,839.392	351.913
	Subtotal	39.393	79.872	1,839.392	351.913
	Local				
	Rural (<5,000)	977.372	1,954.744	52,856.042	1,691.393
	Subtotal	977.372	1,954.744	52,856.042	1,691.393
	County Total	1,349.003	2,803.590	400,633.452	82,297.454

Mileage

by County by Functional System by Population Classification

County	Functional System	Centerline	Lane	DVM	TVM
Tarrant (220)					
	Interstate				
	Urbanized (200,000+)	128.101	803.586	14,136,593.574	1,383,019.316
	Subtotal	128.101	803.586	14,136,593.574	1,383,019.316
	Other Freeway-Expressway				
	Urbanized (200,000+)	103.062	551.150	8,463,431.909	651,157.103
	Subtotal	103.062	551.150	8,463,431.909	651,157.103
	Principal Arterial				
	Rural (<5,000)	1.508	6.026	35,725.137	2,104.377
	Urbanized (200,000+)	423.457	1,816.113	8,867,396.302	364,966.415
	Subtotal	424.965	1,822.139	8,903,121.439	367,070.792
	Minor Arterial				
	Rural (<5,000)	0.041	0.128	321.441	10.286
	Urbanized (200,000+)	511.122	1,707.415	5,908,721.929	260,370.882
	Subtotal	511.163	1,707.543	5,909,043.370	260,381.168
	Major Collector				
	Rural (<5,000)	5.739	12.216	10,903.351	458.035
	Small Urban (5,000-49,999)	1.155	2.310	5,892.810	1,272.847
	Urbanized (200,000+)	1,131.104	2,710.581	5,258,844.357	176,321.935
	Subtotal	1,137.998	2,725.107	5,275,640.518	178,052.818

Mileage

by County by Functional System by Population Classification

County	Functional System	Centerline	Lane	DVM	TVM
	Minor Collector				
	Rural (<5,000)	2.998	5.996	835.802	30.709
	Small Urban (5,000-49,999)	1.587	3.174	6,441.633	206.132
	Urbanized (200,000+)	43.269	108.970	97,326.381	3,088.788
	Subtotal	47.854	118.140	104,603.816	3,325.629
	Local				
	Rural (<5,000)	35.060	70.120	8,964.573	286.866
	Small Urban (5,000-49,999)	3.140	6.280	822.680	26.326
	Urbanized (200,000+)	6,053.255	12,108.588	2,545,895.756	81,469.203
	Subtotal	6,091.455	12,184.988	2,555,683.009	81,782.395
	County Total	8,444.598	19,912.653	45,348,117.635	2,924,789.220

Mileage

by County by Functional System by Population Classification

County	Functional System	Centerline	Lane	DVM	TVM
Taylor (221)					
	Interstate				
	Rural (<5,000)	16.727	66.908	416,059.856	145,243.166
	Large Urban (50,000-199,999)	15.620	62.480	387,145.004	124,142.831
	Subtotal	32.347	129.388	803,204.860	269,385.997
	Other Freeway-Expressway				
	Large Urban (50,000-199,999)	19.135	85.316	400,494.664	39,417.765
	Subtotal	19.135	85.316	400,494.664	39,417.765
	Principal Arterial				
	Rural (<5,000)	33.723	106.082	174,775.266	25,685.391
	Large Urban (50,000-199,999)	64.332	244.978	645,620.035	60,367.530
	Subtotal	98.055	351.060	820,395.301	86,052.921
	Minor Arterial				
	Rural (<5,000)	42.095	84.210	110,865.438	24,031.039
	Large Urban (50,000-199,999)	82.307	241.160	427,613.560	28,489.480
	Subtotal	124.402	325.370	538,478.998	52,520.519
	Major Collector				
	Rural (<5,000)	170.764	341.538	112,737.353	26,416.398
	Large Urban (50,000-199,999)	129.549	266.277	310,607.006	13,224.532
	Subtotal	300.313	607.815	423,344.359	39,640.929

Mileage

by County by Functional System by Population Classification

County	Functional System	Centerline	Lane	DVM	TVM
	Minor Collector				
	Rural (<5,000)	95.558	191.116	19,092.965	2,848.338
	Large Urban (50,000-199,999)	11.463	24.648	13,309.820	425.914
	Subtotal	107.021	215.764	32,402.785	3,274.252
	Local				
	Rural (<5,000)	676.735	1,353.470	48,789.340	1,561.259
	Large Urban (50,000-199,999)	483.123	966.246	127,502.429	4,079.523
	Subtotal	1,159.858	2,319.716	176,291.769	5,640.782
	County Total	1,841.131	4,034.429	3,194,612.736	495,933.165

Mileage

by County by Functional System by Population Classification

County	Functional System	Centerline	Lane	DVM	TVM
Terrell (222)					
	Principal Arterial				
	Rural (<5,000)	57.201	131.836	67,757.127	31,943.729
	Subtotal	57.201	131.836	67,757.127	31,943.729
	Minor Arterial				
	Rural (<5,000)	11.140	25.250	4,042.652	768.372
	Subtotal	11.140	25.250	4,042.652	768.372
	Major Collector				
	Rural (<5,000)	104.137	209.612	10,400.774	1,081.680
	Subtotal	104.137	209.612	10,400.774	1,081.680
	Minor Collector				
	Rural (<5,000)	3.588	7.176	310.791	32.322
	Subtotal	3.588	7.176	310.791	32.322
	Local				
	Rural (<5,000)	64.922	129.246	2,141.405	68.525
	Subtotal	64.922	129.246	2,141.405	68.525
	County Total	240.988	503.120	84,652.749	33,894.628

Mileage

by County by Functional System by Population Classification

County	Functional System	Centerline	Lane	DVM	TVM
Terry (223)					
	Principal Arterial				
	Rural (<5,000)	47.646	158.130	268,905.849	46,969.155
	Small Urban (5,000-49,999)	8.755	31.626	65,848.412	11,548.570
	Subtotal	56.401	189.756	334,754.261	58,517.724
	Minor Arterial				
	Rural (<5,000)	42.026	84.052	87,169.617	18,182.465
	Small Urban (5,000-49,999)	5.387	11.188	13,032.347	2,396.123
	Subtotal	47.413	95.240	100,201.964	20,578.588
	Major Collector				
	Rural (<5,000)	138.654	277.312	40,442.558	7,040.672
	Small Urban (5,000-49,999)	16.896	35.428	19,000.288	689.145
	Subtotal	155.550	312.740	59,442.846	7,729.817
	Minor Collector				
	Rural (<5,000)	77.721	155.442	9,744.125	1,102.498
	Small Urban (5,000-49,999)	1.858	3.716	901.970	28.863
	Subtotal	79.579	159.158	10,646.095	1,131.361
	Local				
	Rural (<5,000)	928.966	1,857.932	57,962.540	1,854.801
	Small Urban (5,000-49,999)	66.770	133.540	11,725.500	375.216
	Subtotal	995.736	1,991.472	69,688.040	2,230.017
	County Total	1,334.679	2,748.366	574,733.206	90,187.507

Mileage

by County by Functional System by Population Classification

County	Functional System	Centerline	Lane	DVM	TVM
Throckmorton (224)					
	Minor Arterial				
	Rural (<5,000)	80.454	164.910	60,877.829	9,861.429
	Subtotal	80.454	164.910	60,877.829	9,861.429
	Major Collector				
	Rural (<5,000)	36.975	73.950	10,863.376	2,680.763
	Subtotal	36.975	73.950	10,863.376	2,680.763
	Minor Collector				
	Rural (<5,000)	52.203	104.406	3,837.658	1,082.220
	Subtotal	52.203	104.406	3,837.658	1,082.220
	Local				
	Rural (<5,000)	328.413	656.826	5,869.500	187.824
	Subtotal	328.413	656.826	5,869.500	187.824
	County Total	498.045	1,000.092	81,448.363	13,812.235

Mileage

by County by Functional System by Population Classification

County	Functional System	Centerline	Lane	DVM	TVM
Titus (225)					
	Interstate				
	Rural (<5,000)	14.203	56.812	273,501.256	76,015.495
	Small Urban (5,000-49,999)	6.444	25.776	126,170.370	39,881.010
	Subtotal	20.647	82.588	399,671.626	115,896.505
	Principal Arterial				
	Rural (<5,000)	16.631	48.908	107,851.607	22,286.850
	Small Urban (5,000-49,999)	12.077	44.855	156,338.212	26,562.137
	Subtotal	28.708	93.763	264,189.819	48,848.987
	Minor Arterial				
	Rural (<5,000)	22.106	76.244	114,445.220	14,513.075
	Small Urban (5,000-49,999)	18.903	50.123	112,986.086	18,392.834
	Subtotal	41.009	126.367	227,431.306	32,905.909
	Major Collector				
	Rural (<5,000)	124.010	248.075	112,237.170	10,824.355
	Small Urban (5,000-49,999)	27.675	55.350	55,497.253	3,162.922
	Subtotal	151.685	303.425	167,734.423	13,987.277
	Minor Collector				
	Rural (<5,000)	21.287	42.574	6,699.145	322.379
	Small Urban (5,000-49,999)	2.467	4.934	1,636.520	52.369
	Subtotal	23.754	47.508	8,335.665	374.748

Mileage

by County by Functional System by Population Classification

County	Functional System	Centerline	Lane	DVM	TVM
	Local				
	Rural (<5,000)	408.983	815.586	57,124.601	1,828.080
	Small Urban (5,000-49,999)	90.826	181.652	14,117.705	451.767
	Subtotal	499.809	997.238	71,242.306	2,279.846
	County Total	765.612	1,650.889	1,138,605.145	214,293.272

Mileage

by County by Functional System by Population Classification

County	Functional System	Centerline	Lane	DVM	TVM
Tom Green (226)					
	Other Freeway-Expressway				
	Large Urban (50,000-199,999)	15.350	61.400	445,304.742	48,427.403
	Subtotal	15.350	61.400	445,304.742	48,427.403
	Principal Arterial				
	Rural (<5,000)	68.061	229.148	437,978.728	61,117.206
	Large Urban (50,000-199,999)	29.657	132.920	326,961.777	35,518.908
	Subtotal	97.718	362.068	764,940.505	96,636.114
	Minor Arterial				
	Rural (<5,000)	36.355	73.878	161,551.851	22,067.695
	Large Urban (50,000-199,999)	56.131	204.914	395,800.097	24,732.153
	Subtotal	92.486	278.792	557,351.948	46,799.847
	Major Collector				
	Rural (<5,000)	149.607	300.416	103,525.445	8,510.027
	Large Urban (50,000-199,999)	110.602	246.214	345,520.410	14,127.680
	Subtotal	260.209	546.630	449,045.855	22,637.708
	Minor Collector				
	Rural (<5,000)	88.380	176.760	21,496.376	1,053.282
	Large Urban (50,000-199,999)	2.177	4.354	1,959.180	62.694
	Subtotal	90.557	181.114	23,455.556	1,115.976

Mileage

by County by Functional System by Population Classification

County	Functional System	Centerline	Lane	DVM	TVM
	Local				
	Rural (<5,000)	550.915	1,101.830	58,412.575	1,869.202
	Large Urban (50,000-199,999)	503.794	1,007.588	423,502.382	13,552.076
	Subtotal	1,054.709	2,109.418	481,914.957	15,421.279
	County Total	1,611.029	3,539.422	2,722,013.563	231,038.326

Mileage

by County by Functional System by Population Classification

County	Functional System	Centerline	Lane	DVM	TVM
Travis (227)					
	Interstate				
	Urbanized (200,000+)	28.383	180.594	4,129,693.898	527,891.663
	Subtotal	28.383	180.594	4,129,693.898	527,891.663
	Other Freeway-Expressway				
	Urbanized (200,000+)	102.637	530.053	5,253,163.893	328,733.359
	Subtotal	102.637	530.053	5,253,163.893	328,733.359
	Principal Arterial				
	Rural (<5,000)	25.603	92.344	505,831.180	48,634.507
	Small Urban (5,000-49,999)	3.838	15.352	81,928.141	9,260.709
	Urbanized (200,000+)	217.857	927.460	6,298,516.276	229,600.826
	Subtotal	247.298	1,035.156	6,886,275.597	287,496.042
	Minor Arterial				
	Rural (<5,000)	24.869	63.016	225,634.354	19,415.316
	Small Urban (5,000-49,999)	2.489	4.978	19,576.984	2,126.170
	Urbanized (200,000+)	199.808	689.579	3,078,476.611	128,296.902
	Subtotal	227.166	757.573	3,323,687.949	149,838.388
	Major Collector				
	Rural (<5,000)	76.895	153.810	144,666.577	8,952.055
	Small Urban (5,000-49,999)	7.522	16.934	47,195.858	2,371.969
	Urbanized (200,000+)	613.065	1,458.171	4,209,996.545	143,758.927
	Subtotal	697.482	1,628.915	4,401,858.980	155,082.952

Mileage

by County by Functional System by Population Classification

County	Functional System	Centerline	Lane	DVM	TVM
	Minor Collector				
	Rural (<5,000)	46.243	92.488	39,818.474	2,099.588
	Small Urban (5,000-49,999)	11.606	23.212	3,828.360	122.508
	Urbanized (200,000+)	71.168	153.840	102,721.200	3,287.078
	Subtotal	129.017	269.540	146,368.034	5,509.174
	Local				
	Rural (<5,000)	503.750	1,005.515	149,835.920	4,794.749
	Small Urban (5,000-49,999)	157.900	320.100	41,388.805	1,324.442
	Urbanized (200,000+)	2,751.510	5,508.772	1,095,205.074	35,070.978
	Subtotal	3,413.160	6,834.387	1,286,429.799	41,190.169
	County Total	4,845.143	11,236.218	25,427,478.150	1,495,741.748

Mileage

by County by Functional System by Population Classification

County	Functional System	Centerline	Lane	DVM	TVM
Trinity (228)					
	Minor Arterial				
	Rural (<5,000)	90.801	195.627	281,022.212	53,238.279
	Subtotal	90.801	195.627	281,022.212	53,238.279
	Major Collector				
	Rural (<5,000)	79.295	158.590	34,391.208	2,809.392
	Subtotal	79.295	158.590	34,391.208	2,809.392
	Minor Collector				
	Rural (<5,000)	65.225	130.450	18,618.235	1,213.377
	Subtotal	65.225	130.450	18,618.235	1,213.377
	Local				
	Rural (<5,000)	484.160	968.320	21,596.510	691.088
	Subtotal	484.160	968.320	21,596.510	691.088
	County Total	719.481	1,452.987	355,628.165	57,952.137

Mileage

by County by Functional System by Population Classification

County	Functional System	Centerline	Lane	DVM	TVM
Tyler (229)					
	Principal Arterial				
	Rural (<5,000)	61.951	138.579	294,519.784	42,093.092
	Subtotal	61.951	138.579	294,519.784	42,093.092
	Minor Arterial				
	Rural (<5,000)	41.382	87.481	105,132.167	19,033.422
	Subtotal	41.382	87.481	105,132.167	19,033.422
	Major Collector				
	Rural (<5,000)	118.433	236.866	88,783.257	15,501.523
	Subtotal	118.433	236.866	88,783.257	15,501.523
	Minor Collector				
	Rural (<5,000)	37.490	74.980	13,063.697	2,486.029
	Subtotal	37.490	74.980	13,063.697	2,486.029
	Local				
	Rural (<5,000)	624.354	1,248.708	80,732.880	2,583.452
	Subtotal	624.354	1,248.708	80,732.880	2,583.452
	County Total	883.610	1,786.614	582,231.785	81,697.518

Mileage

by County by Functional System by Population Classification

County	Functional System	Centerline	Lane	DVM	TVM
Upshur (230)					
	Principal Arterial				
	Rural (<5,000)	56.083	211.499	434,108.446	58,477.440
	Large Urban (50,000-199,999)	10.120	32.378	80,133.422	9,357.949
	Subtotal	66.203	243.877	514,241.868	67,835.389
	Minor Arterial				
	Rural (<5,000)	60.367	137.288	253,781.554	33,371.285
	Large Urban (50,000-199,999)	1.572	3.144	6,853.920	219.325
	Subtotal	61.939	140.432	260,635.474	33,590.611
	Major Collector				
	Rural (<5,000)	184.289	368.578	125,578.983	14,824.524
	Large Urban (50,000-199,999)	25.368	50.736	41,985.707	2,007.237
	Subtotal	209.657	419.314	167,564.690	16,831.761
	Minor Collector				
	Rural (<5,000)	9.931	19.862	1,641.815	52.538
	Large Urban (50,000-199,999)	4.131	8.262	3,124.895	99.997
	Subtotal	14.062	28.124	4,766.710	152.535
	Local				
	Rural (<5,000)	661.887	1,323.774	72,904.151	2,332.933
	Large Urban (50,000-199,999)	89.151	178.302	13,357.350	427.435
	Subtotal	751.038	1,502.076	86,261.501	2,760.368
	County Total	1,102.899	2,333.823	1,033,470.243	121,170.663

Mileage

by County by Functional System by Population Classification

County	Functional System	Centerline	Lane	DVM	TVM
Upton (231)					
	Principal Arterial				
	Rural (<5,000)	12.078	27.738	28,986.920	3,716.664
	Subtotal	12.078	27.738	28,986.920	3,716.664
	Minor Arterial				
	Rural (<5,000)	94.576	195.176	349,854.988	110,649.504
	Subtotal	94.576	195.176	349,854.988	110,649.504
	Major Collector				
	Rural (<5,000)	34.152	70.386	49,906.890	24,451.785
	Subtotal	34.152	70.386	49,906.890	24,451.785
	Minor Collector				
	Rural (<5,000)	50.080	100.160	46,901.741	25,875.028
	Subtotal	50.080	100.160	46,901.741	25,875.028
	Local				
	Rural (<5,000)	173.815	347.630	22,545.519	721.457
	Subtotal	173.815	347.630	22,545.519	721.457
	County Total	364.701	741.090	498,196.058	165,414.438

Mileage

by County by Functional System by Population Classification

County	Functional System	Centerline	Lane	DVM	TVM
Uvalde (232)					
	Principal Arterial				
	Rural (<5,000)	44.940	142.109	280,044.248	52,493.171
	Small Urban (5,000-49,999)	11.418	37.300	134,624.118	27,242.356
	Subtotal	56.358	179.409	414,668.366	79,735.527
	Minor Arterial				
	Rural (<5,000)	38.373	78.196	89,618.327	18,788.821
	Small Urban (5,000-49,999)	3.506	7.464	9,858.267	1,577.873
	Subtotal	41.879	85.660	99,476.594	20,366.694
	Major Collector				
	Rural (<5,000)	219.383	439.156	182,529.657	35,986.918
	Small Urban (5,000-49,999)	29.351	62.983	68,497.669	7,183.677
	Subtotal	248.734	502.139	251,027.326	43,170.594
	Minor Collector				
	Rural (<5,000)	40.106	80.396	5,898.726	574.984
	Small Urban (5,000-49,999)	3.553	7.106	6,454.660	206.549
	Subtotal	43.659	87.502	12,353.386	781.533
	Local				
	Rural (<5,000)	298.059	596.363	28,691.310	1,288.473
	Small Urban (5,000-49,999)	77.280	154.560	18,913.670	605.237
	Subtotal	375.339	750.923	47,604.980	1,893.710
	County Total	765.969	1,605.633	825,130.652	145,948.058

Mileage

by County by Functional System by Population Classification

County	Functional System	Centerline	Lane	DVM	TVM
Val Verde (233)					
	Other Freeway-Expressway				
	Small Urban (5,000-49,999)	0.668	2.672	2,752.828	225.732
	Subtotal	0.668	2.672	2,752.828	225.732
	Principal Arterial				
	Rural (<5,000)	147.313	353.485	234,973.266	55,092.365
	Small Urban (5,000-49,999)	18.727	68.124	186,893.010	14,018.652
	Subtotal	166.040	421.609	421,866.276	69,111.017
	Minor Arterial				
	Rural (<5,000)	3.408	6.816	525.130	16.804
	Small Urban (5,000-49,999)	5.292	10.584	22,752.200	728.070
	Subtotal	8.700	17.400	23,277.330	744.875
	Major Collector				
	Rural (<5,000)	146.808	293.616	17,583.067	3,279.952
	Small Urban (5,000-49,999)	31.394	67.254	85,314.079	2,790.844
	Subtotal	178.202	360.870	102,897.146	6,070.796
	Minor Collector				
	Rural (<5,000)	40.437	80.874	4,485.466	268.548
	Small Urban (5,000-49,999)	2.773	5.546	740.520	23.697
	Subtotal	43.210	86.420	5,225.986	292.244

Mileage

by County by Functional System by Population Classification

County	Functional System	Centerline	Lane	DVM	TVM
	Local				
	Rural (<5,000)	284.355	568.710	29,336.215	938.759
	Small Urban (5,000-49,999)	188.749	377.498	52,597.650	1,683.125
	Subtotal	473.104	946.208	81,933.865	2,621.884
	County Total	869.924	1,835.179	637,953.431	79,066.547

Mileage

by County by Functional System by Population Classification

County	Functional System	Centerline	Lane	DVM	TVM
Van Zandt (234)					
	Interstate				
	Rural (<5,000)	30.135	120.540	1,038,162.335	339,479.084
	Subtotal	30.135	120.540	1,038,162.335	339,479.084
	Principal Arterial				
	Rural (<5,000)	28.514	112.688	155,177.736	20,080.338
	Subtotal	28.514	112.688	155,177.736	20,080.338
	Minor Arterial				
	Rural (<5,000)	74.328	154.236	371,664.804	61,352.921
	Subtotal	74.328	154.236	371,664.804	61,352.921
	Major Collector				
	Rural (<5,000)	326.945	655.722	431,913.838	48,292.995
	Small Urban (5,000-49,999)	0.762	1.524	1,742.694	127.217
	Subtotal	327.707	657.246	433,656.532	48,420.212
	Minor Collector				
	Rural (<5,000)	183.319	366.638	83,359.728	4,604.248
	Small Urban (5,000-49,999)	1.399	2.798	640.240	20.488
	Subtotal	184.718	369.436	83,999.968	4,624.736
	Local				
	Rural (<5,000)	1,053.025	2,106.050	153,017.279	4,896.553
	Small Urban (5,000-49,999)	2.599	4.571	1,140.422	36.494
	Subtotal	1,055.624	2,110.621	154,157.701	4,933.046
	County Total	1,701.026	3,524.767	2,236,819.076	478,890.336

Mileage

by County by Functional System by Population Classification

County	Functional System	Centerline	Lane	DVM	TVM
Victoria (235)					
	Other Freeway-Expressway				
	Large Urban (50,000-199,999)	24.412	94.800	425,063.016	86,396.026
	Subtotal	24.412	94.800	425,063.016	86,396.026
	Principal Arterial				
	Rural (<5,000)	63.005	250.902	782,676.168	167,119.594
	Large Urban (50,000-199,999)	40.173	163.654	578,552.743	85,909.006
	Subtotal	103.178	414.556	1,361,228.911	253,028.600
	Minor Arterial				
	Rural (<5,000)	3.214	11.192	24,626.561	2,141.623
	Large Urban (50,000-199,999)	41.945	158.304	463,371.428	25,382.682
	Subtotal	45.159	169.496	487,997.989	27,524.305
	Major Collector				
	Rural (<5,000)	108.511	217.026	157,205.421	26,460.412
	Large Urban (50,000-199,999)	52.269	131.205	147,137.579	10,336.762
	Subtotal	160.780	348.231	304,343.000	36,797.174
	Minor Collector				
	Rural (<5,000)	25.728	51.456	9,999.261	1,222.482
	Large Urban (50,000-199,999)	1.317	2.634	943.450	30.190
	Subtotal	27.045	54.090	10,942.711	1,252.672

Mileage

by County by Functional System by Population Classification

County	Functional System	Centerline	Lane	DVM	TVM
	Local				
	Rural (<5,000)	528.842	1,057.684	86,987.922	2,783.614
	Large Urban (50,000-199,999)	344.463	690.398	162,892.876	5,187.856
	Subtotal	873.305	1,748.082	249,880.798	7,971.469
	County Total	1,233.879	2,829.255	2,839,456.425	412,970.247

Mileage

by County by Functional System by Population Classification

County	Functional System	Centerline	Lane	DVM	TVM
Walker (236)					
	Interstate				
	Rural (<5,000)	24.614	98.456	892,458.148	273,957.092
	Small Urban (5,000-49,999)	8.262	33.048	287,355.845	78,311.176
	Subtotal	32.876	131.504	1,179,813.993	352,268.268
	Principal Arterial				
	Rural (<5,000)	11.741	23.482	90,780.098	12,577.104
	Small Urban (5,000-49,999)	12.041	45.608	118,405.239	15,543.655
	Subtotal	23.782	69.090	209,185.337	28,120.759
	Minor Arterial				
	Rural (<5,000)	64.745	157.287	369,916.420	46,163.505
	Small Urban (5,000-49,999)	20.600	55.258	123,493.457	14,017.547
	Subtotal	85.345	212.545	493,409.877	60,181.052
	Major Collector				
	Rural (<5,000)	164.883	329.781	206,283.129	15,907.559
	Small Urban (5,000-49,999)	44.952	91.480	152,902.751	5,754.792
	Subtotal	209.835	421.261	359,185.880	21,662.351
	Minor Collector				
	Rural (<5,000)	69.329	138.658	21,511.725	1,311.500
	Small Urban (5,000-49,999)	4.259	8.518	9,439.040	304.569
	Subtotal	73.588	147.176	30,950.765	1,616.069

Mileage

by County by Functional System by Population Classification

County	Functional System	Centerline	Lane	DVM	TVM
	Local				
	Rural (<5,000)	529.819	1,059.638	59,880.940	1,916.190
	Small Urban (5,000-49,999)	92.837	185.674	38,930.905	1,245.789
	Subtotal	622.656	1,245.312	98,811.845	3,161.979
	County Total	1,048.082	2,226.888	2,371,357.697	467,010.479

Mileage

by County by Functional System by Population Classification

County	Functional System	Centerline	Lane	DVM	TVM
Waller (237)					
	Interstate				
	Rural (<5,000)	11.095	55.408	572,234.073	199,137.457
	Subtotal	11.095	55.408	572,234.073	199,137.457
	Other Freeway-Expressway				
	Small Urban (5,000-49,999)	8.065	33.238	263,317.428	43,974.010
	Subtotal	8.065	33.238	263,317.428	43,974.010
	Principal Arterial				
	Rural (<5,000)	16.180	64.720	346,204.417	59,407.280
	Small Urban (5,000-49,999)	0.043	0.172	783.718	139.502
	Subtotal	16.223	64.892	346,988.135	59,546.782
	Minor Arterial				
	Rural (<5,000)	29.352	66.326	116,899.750	8,583.023
	Small Urban (5,000-49,999)	7.899	31.596	48,610.727	4,229.133
	Urbanized (200,000+)	1.056	2.642	2,341.100	101.386
	Subtotal	38.307	100.564	167,851.577	12,913.542
	Major Collector				
	Rural (<5,000)	132.625	265.250	336,158.557	57,688.649
	Small Urban (5,000-49,999)	15.369	37.536	42,879.894	5,514.356
	Urbanized (200,000+)	1.791	3.582	2,783.800	89.082
	Subtotal	149.785	306.368	381,822.251	63,292.086

Mileage

by County by Functional System by Population Classification

County	Functional System	Centerline	Lane	DVM	TVM
	Minor Collector				
	Rural (<5,000)	43.213	86.426	35,451.142	1,898.865
	Small Urban (5,000-49,999)	6.745	13.490	4,719.635	151.028
	Subtotal	49.958	99.916	40,170.777	2,049.894
	Local				
	Rural (<5,000)	535.459	1,070.918	120,615.019	3,822.399
	Small Urban (5,000-49,999)	100.083	200.166	14,719.501	444.579
	Urbanized (200,000+)	9.772	19.544	2,086.930	66.782
	Subtotal	645.314	1,290.628	137,421.450	4,333.759
	County Total	918.747	1,951.014	1,909,805.691	385,247.530

Mileage

by County by Functional System by Population Classification

County	Functional System	Centerline	Lane	DVM	TVM
Ward (238)					
	Interstate				
	Rural (<5,000)	31.903	127.612	317,103.783	71,982.559
	Small Urban (5,000-49,999)	8.614	34.456	88,572.726	20,106.009
	Subtotal	40.517	162.068	405,676.509	92,088.568
	Principal Arterial				
	Small Urban (5,000-49,999)	10.696	39.128	40,377.801	5,764.819
	Subtotal	10.696	39.128	40,377.801	5,764.819
	Minor Arterial				
	Rural (<5,000)	55.219	118.604	146,780.491	37,255.827
	Small Urban (5,000-49,999)	8.069	22.654	38,156.517	9,546.199
	Subtotal	63.288	141.258	184,937.008	46,802.027
	Major Collector				
	Rural (<5,000)	113.274	226.548	83,525.208	33,566.641
	Small Urban (5,000-49,999)	22.003	44.006	32,645.659	7,516.557
	Subtotal	135.277	270.554	116,170.867	41,083.198
	Minor Collector				
	Rural (<5,000)	15.691	31.382	4,000.843	413.807
	Subtotal	15.691	31.382	4,000.843	413.807
	Local				
	Rural (<5,000)	273.125	546.250	72,253.537	5,229.947
	Small Urban (5,000-49,999)	69.464	138.928	14,349.175	459.174
	Subtotal	342.589	685.178	86,602.712	5,689.121

Mileage

by County by Functional System by Population Classification

County	Functional System	Centerline	Lane	DVM	TVM
	County Total	608.058	1,329.568	837,765.740	191,841.539

Mileage

by County by Functional System by Population Classification

County	Functional System	Centerline	Lane	DVM	TVM
Washington (239)					
	Principal Arterial				
	Rural (<5,000)	58.282	195.036	572,302.700	96,067.790
	Small Urban (5,000-49,999)	12.504	40.267	162,869.991	30,003.690
	Subtotal	70.786	235.303	735,172.691	126,071.480
	Minor Arterial				
	Rural (<5,000)	11.969	23.938	33,379.818	1,502.092
	Small Urban (5,000-49,999)	12.467	37.461	99,222.760	15,740.179
	Subtotal	24.436	61.399	132,602.578	17,242.271
	Major Collector				
	Rural (<5,000)	111.859	223.762	84,624.962	10,990.395
	Small Urban (5,000-49,999)	21.895	44.169	80,524.980	3,497.459
	Subtotal	133.754	267.931	165,149.942	14,487.854
	Minor Collector				
	Rural (<5,000)	116.520	233.040	35,588.911	2,818.682
	Small Urban (5,000-49,999)	1.350	2.700	1,262.405	40.397
	Subtotal	117.870	235.740	36,851.316	2,859.079
	Local				
	Rural (<5,000)	577.656	1,155.312	59,240.335	1,895.691
	Small Urban (5,000-49,999)	85.673	171.724	21,967.520	702.961
	Subtotal	663.329	1,327.036	81,207.855	2,598.651
	County Total	1,010.175	2,127.409	1,150,984.382	163,259.335

Mileage

by County by Functional System by Population Classification

County	Functional System	Centerline	Lane	DVM	TVM
Webb (240)					
	Interstate				
	Rural (<5,000)	29.247	120.796	560,978.490	194,659.536
	Urbanized (200,000+)	10.460	54.781	457,542.388	102,197.043
	Subtotal	39.707	175.577	1,018,520.878	296,856.579
	Other Freeway-Expressway				
	Urbanized (200,000+)	1.073	5.896	10,037.119	7,919.097
	Subtotal	1.073	5.896	10,037.119	7,919.097
	Principal Arterial				
	Rural (<5,000)	122.213	308.322	620,897.111	119,828.709
	Small Urban (5,000-49,999)	0.299	1.196	1,438.489	296.329
	Urbanized (200,000+)	82.123	320.064	1,566,481.610	150,809.408
	Subtotal	204.635	629.582	2,188,817.210	270,934.446
	Minor Arterial				
	Rural (<5,000)	76.734	154.112	287,470.192	30,985.323
	Small Urban (5,000-49,999)	3.480	6.960	8,363.580	267.635
	Urbanized (200,000+)	53.736	134.652	360,824.012	12,758.249
	Subtotal	133.950	295.724	656,657.784	44,011.207
	Major Collector				
	Rural (<5,000)	152.336	304.674	50,726.016	5,449.618
	Small Urban (5,000-49,999)	3.886	7.772	1,170.480	37.614
	Urbanized (200,000+)	104.879	222.260	210,123.286	6,862.761
	Subtotal	261.101	534.706	262,019.782	12,349.993

Mileage

by County by Functional System by Population Classification

County	Functional System	Centerline	Lane	DVM	TVM
	Minor Collector				
	Rural (<5,000)	211.995	424.656	67,858.816	5,438.404
	Small Urban (5,000-49,999)	1.630	3.260	326.000	10.432
	Urbanized (200,000+)	64.679	134.916	22,252.550	712.082
	Subtotal	278.304	562.832	90,437.366	6,160.918
	Local				
	Rural (<5,000)	132.401	264.802	17,899.695	572.790
	Small Urban (5,000-49,999)	13.009	26.018	2,937.480	93.999
	Urbanized (200,000+)	525.672	1,051.344	341,726.640	10,935.252
	Subtotal	671.082	1,342.164	362,563.815	11,602.042
	County Total	1,589.852	3,546.481	4,589,053.954	649,834.281

Mileage

by County by Functional System by Population Classification

County	Functional System	Centerline	Lane	DVM	TVM
Wharton (241)					
	Principal Arterial				
	Rural (<5,000)	32.512	130.048	762,709.744	15,254.195
	Small Urban (5,000-49,999)	13.262	44.548	178,879.818	10,667.109
	Subtotal	45.774	174.596	941,589.562	25,921.304
	Minor Arterial				
	Rural (<5,000)	35.916	73.744	159,642.410	31,712.566
	Small Urban (5,000-49,999)	14.461	33.844	108,295.665	5,470.558
	Subtotal	50.377	107.588	267,938.075	37,183.124
	Major Collector				
	Rural (<5,000)	210.569	424.921	364,890.510	32,888.711
	Small Urban (5,000-49,999)	30.256	63.451	72,473.416	6,447.907
	Subtotal	240.825	488.372	437,363.926	39,336.619
	Minor Collector				
	Rural (<5,000)	91.255	182.166	35,090.933	2,965.740
	Small Urban (5,000-49,999)	1.754	3.508	1,035.491	33.136
	Subtotal	93.009	185.674	36,126.424	2,998.876
	Local				
	Rural (<5,000)	917.627	1,835.254	96,066.067	3,074.114
	Small Urban (5,000-49,999)	143.881	287.762	36,743.745	1,175.800
	Subtotal	1,061.508	2,123.016	132,809.812	4,249.914
	County Total	1,491.493	3,079.246	1,815,827.799	109,689.837

Mileage

by County by Functional System by Population Classification

County	Functional System	Centerline	Lane	DVM	TVM
Wheeler (242)					
	Interstate				
	Rural (<5,000)	30.562	122.248	355,859.036	182,199.826
	Subtotal	30.562	122.248	355,859.036	182,199.826
	Minor Arterial				
	Rural (<5,000)	64.403	137.416	219,263.284	42,970.491
	Subtotal	64.403	137.416	219,263.284	42,970.491
	Major Collector				
	Rural (<5,000)	146.428	300.026	55,973.340	6,458.952
	Subtotal	146.428	300.026	55,973.340	6,458.952
	Minor Collector				
	Rural (<5,000)	56.820	113.640	13,363.274	2,025.923
	Subtotal	56.820	113.640	13,363.274	2,025.923
	Local				
	Rural (<5,000)	629.979	1,259.958	40,675.541	1,301.617
	Subtotal	629.979	1,259.958	40,675.541	1,301.617
	County Total	928.192	1,933.288	685,134.475	234,956.810

Mileage

by County by Functional System by Population Classification

County	Functional System	Centerline	Lane	DVM	TVM
Wichita (243)					
	Interstate				
	Rural (<5,000)	6.516	26.064	109,127.057	17,351.202
	Small Urban (5,000-49,999)	1.882	7.528	26,115.573	4,152.376
	Large Urban (50,000-199,999)	7.000	38.320	248,752.650	34,153.453
	Subtotal	15.398	71.912	383,995.280	55,657.031
	Other Freeway-Expressway				
	Small Urban (5,000-49,999)	2.387	9.548	37,789.062	15,266.781
	Large Urban (50,000-199,999)	21.860	99.106	512,121.025	135,135.762
	Subtotal	24.247	108.654	549,910.087	150,402.543
	Principal Arterial				
	Rural (<5,000)	30.807	113.316	361,357.754	132,071.565
	Small Urban (5,000-49,999)	10.645	26.024	36,275.608	6,995.936
	Large Urban (50,000-199,999)	59.307	241.251	510,398.320	45,488.806
	Subtotal	100.759	380.591	908,031.682	184,556.307
	Minor Arterial				
	Rural (<5,000)	9.162	19.252	44,027.826	8,908.500
	Small Urban (5,000-49,999)	8.881	17.762	16,477.430	1,421.970
	Large Urban (50,000-199,999)	43.160	125.698	201,662.751	6,842.330
	Subtotal	61.203	162.712	262,168.007	17,172.799

Mileage

by County by Functional System by Population Classification

County	Functional System	Centerline	Lane	DVM	TVM
	Major Collector				
	Rural (<5,000)	175.309	358.874	167,575.686	39,166.660
	Small Urban (5,000-49,999)	25.517	51.452	26,374.542	1,060.708
	Large Urban (50,000-199,999)	134.682	288.878	295,431.100	10,789.548
	Subtotal	335.508	699.204	489,381.328	51,016.916
	Minor Collector				
	Rural (<5,000)	57.454	114.908	9,912.233	1,745.324
	Small Urban (5,000-49,999)	1.909	3.818	748.440	23.950
	Large Urban (50,000-199,999)	1.959	3.918	391.800	12.538
	Subtotal	61.322	122.644	11,052.473	1,781.812
	Local				
	Rural (<5,000)	422.862	845.724	33,020.216	1,056.087
	Small Urban (5,000-49,999)	89.474	178.948	27,520.300	880.650
	Large Urban (50,000-199,999)	372.811	745.622	100,952.160	3,230.469
	Subtotal	885.147	1,770.294	161,492.676	5,167.206
	County Total	1,483.584	3,316.011	2,766,031.533	465,754.613

Mileage

by County by Functional System by Population Classification

County	Functional System	Centerline	Lane	DVM	TVM
Wilbarger (244)					
	Other Freeway-Expressway				
	Small Urban (5,000-49,999)	3.055	12.220	40,449.771	16,341.707
	Subtotal	3.055	12.220	40,449.771	16,341.707
	Principal Arterial				
	Rural (<5,000)	31.170	124.680	380,713.713	153,299.139
	Small Urban (5,000-49,999)	6.895	25.342	28,949.588	4,663.895
	Subtotal	38.065	150.022	409,663.301	157,963.034
	Minor Arterial				
	Rural (<5,000)	61.716	140.620	110,939.270	31,945.906
	Small Urban (5,000-49,999)	10.554	21.108	21,085.527	2,500.010
	Subtotal	72.270	161.728	132,024.797	34,445.916
	Major Collector				
	Rural (<5,000)	105.230	210.460	20,228.254	4,463.878
	Small Urban (5,000-49,999)	19.430	38.860	27,808.097	1,102.187
	Subtotal	124.660	249.320	48,036.351	5,566.065
	Minor Collector				
	Rural (<5,000)	115.485	230.970	13,574.285	2,967.205
	Small Urban (5,000-49,999)	1.815	3.630	790.350	25.291
	Subtotal	117.300	234.600	14,364.635	2,992.496

Mileage

by County by Functional System by Population Classification

County	Functional System	Centerline	Lane	DVM	TVM
	Local				
	Rural (<5,000)	558.337	1,116.674	15,030.182	481.161
	Small Urban (5,000-49,999)	69.362	138.724	15,122.460	483.919
	Subtotal	627.699	1,255.398	30,152.642	965.080
	County Total	983.049	2,063.288	674,691.497	218,274.299

Mileage

by County by Functional System by Population Classification

County	Functional System	Centerline	Lane	DVM	TVM
Willacy (245)					
	Interstate				
	Rural (<5,000)	5.112	20.448	67,705.213	25,050.929
	Small Urban (5,000-49,999)	8.221	32.884	80,932.729	29,945.110
	Subtotal	13.333	53.332	148,637.942	54,996.039
	Principal Arterial				
	Rural (<5,000)	4.943	19.772	42,771.779	15,825.558
	Small Urban (5,000-49,999)	1.818	4.592	11,611.836	5,620.129
	Subtotal	6.761	24.364	54,383.615	21,445.687
	Minor Arterial				
	Rural (<5,000)	15.398	30.796	40,471.559	18,718.292
	Small Urban (5,000-49,999)	2.572	5.144	8,776.462	313.226
	Subtotal	17.970	35.940	49,248.021	19,031.518
	Major Collector				
	Rural (<5,000)	134.450	268.900	91,857.538	23,642.743
	Small Urban (5,000-49,999)	27.233	54.706	53,159.983	3,990.238
	Subtotal	161.683	323.606	145,017.521	27,632.981
	Minor Collector				
	Rural (<5,000)	59.503	119.006	15,727.497	3,233.005
	Small Urban (5,000-49,999)	2.269	4.538	490.912	15.709
	Subtotal	61.772	123.544	16,218.409	3,248.714

Mileage

by County by Functional System by Population Classification

County	Functional System	Centerline	Lane	DVM	TVM
	Local				
	Rural (<5,000)	459.097	916.468	21,546.142	783.085
	Small Urban (5,000-49,999)	46.505	93.010	24,919.661	797.429
	Subtotal	505.602	1,009.478	46,465.803	1,580.514
	County Total	767.121	1,570.264	459,971.311	127,935.452

Mileage

by County by Functional System by Population Classification

County	Functional System	Centerline	Lane	DVM	TVM
Williamson (246)					
	Interstate				
	Rural (<5,000)	11.660	69.960	771,524.709	177,450.683
	Urbanized (200,000+)	15.822	94.932	1,686,824.282	347,709.753
	Subtotal	27.482	164.892	2,458,348.991	525,160.436
	Other Freeway-Expressway				
	Urbanized (200,000+)	42.636	222.056	1,626,082.143	188,355.230
	Subtotal	42.636	222.056	1,626,082.143	188,355.230
	Principal Arterial				
	Rural (<5,000)	63.046	227.658	723,710.689	141,673.108
	Small Urban (5,000-49,999)	8.280	33.045	82,428.052	19,073.662
	Urbanized (200,000+)	64.339	250.142	1,494,392.118	213,837.356
	Subtotal	135.665	510.845	2,300,530.859	374,584.126
	Minor Arterial				
	Rural (<5,000)	68.476	181.934	211,241.979	23,889.425
	Small Urban (5,000-49,999)	7.976	25.684	48,782.664	4,325.613
	Urbanized (200,000+)	98.739	304.868	895,067.522	39,779.626
	Subtotal	175.191	512.486	1,155,092.165	67,994.664
	Major Collector				
	Rural (<5,000)	232.107	464.682	270,576.232	21,813.444
	Small Urban (5,000-49,999)	17.152	34.304	34,009.775	1,245.696
	Urbanized (200,000+)	287.275	707.839	1,820,217.728	68,277.802
	Subtotal	536.534	1,206.825	2,124,803.735	91,336.942

Mileage

by County by Functional System by Population Classification

County	Functional System	Centerline	Lane	DVM	TVM
	Minor Collector				
	Rural (<5,000)	50.792	101.584	39,089.014	3,193.899
	Small Urban (5,000-49,999)	3.391	6.782	1,344.410	43.021
	Urbanized (200,000+)	32.760	77.188	28,828.330	922.507
	Subtotal	86.943	185.554	69,261.754	4,159.427
	Local				
	Rural (<5,000)	971.317	1,943.267	157,213.857	5,030.843
	Small Urban (5,000-49,999)	67.679	135.358	17,821.490	570.288
	Urbanized (200,000+)	1,279.485	2,560.186	334,371.897	10,699.901
	Subtotal	2,318.481	4,638.811	509,407.244	16,301.032
	County Total	3,322.932	7,441.469	10,243,526.891	1,267,891.857

Mileage

by County by Functional System by Population Classification

County	Functional System	Centerline	Lane	DVM	TVM
Wilson (247)					
	Principal Arterial				
	Rural (<5,000)	83.990	241.296	779,963.433	144,295.614
	Small Urban (5,000-49,999)	6.707	21.254	94,231.119	12,678.921
	Subtotal	90.697	262.550	874,194.552	156,974.535
	Minor Arterial				
	Rural (<5,000)	4.236	8.472	9,038.952	587.532
	Small Urban (5,000-49,999)	5.543	11.086	19,770.657	1,702.815
	Subtotal	9.779	19.558	28,809.609	2,290.347
	Major Collector				
	Rural (<5,000)	160.353	320.706	344,350.521	51,490.701
	Small Urban (5,000-49,999)	4.292	8.584	7,095.640	427.657
	Subtotal	164.645	329.290	351,446.161	51,918.358
	Minor Collector				
	Rural (<5,000)	71.571	143.142	36,604.224	4,220.900
	Subtotal	71.571	143.142	36,604.224	4,220.900
	Local				
	Rural (<5,000)	821.679	1,643.358	61,243.305	1,959.786
	Small Urban (5,000-49,999)	33.271	66.542	8,153.180	260.902
	Subtotal	854.950	1,709.900	69,396.485	2,220.688
	County Total	1,191.642	2,464.440	1,360,451.031	217,624.826

Mileage

by County by Functional System by Population Classification

County	Functional System	Centerline	Lane	DVM	TVM
Winkler (248)					
	Minor Arterial				
	Rural (<5,000)	73.954	161.258	272,312.891	68,546.423
	Small Urban (5,000-49,999)	8.271	25.884	45,697.424	11,279.945
	Subtotal	82.225	187.142	318,010.315	79,826.369
	Major Collector				
	Rural (<5,000)	24.596	49.192	91,982.161	31,752.233
	Small Urban (5,000-49,999)	4.792	9.584	1,887.710	60.407
	Subtotal	29.388	58.776	93,869.871	31,812.640
	Minor Collector				
	Rural (<5,000)	28.378	56.756	4,806.676	1,172.829
	Subtotal	28.378	56.756	4,806.676	1,172.829
	Local				
	Rural (<5,000)	151.537	303.074	24,022.780	768.729
	Small Urban (5,000-49,999)	43.051	86.102	9,142.945	292.574
	Subtotal	194.588	389.176	33,165.725	1,061.303
	County Total	334.579	691.850	449,852.587	113,873.141

Mileage

by County by Functional System by Population Classification

County	Functional System	Centerline	Lane	DVM	TVM
Wise (249)					
	Other Freeway-Expressway				
	Small Urban (5,000-49,999)	1.787	7.148	55,915.468	17,837.034
	Subtotal	1.787	7.148	55,915.468	17,837.034
	Principal Arterial				
	Rural (<5,000)	77.814	249.484	1,120,048.013	269,024.176
	Small Urban (5,000-49,999)	24.050	86.468	430,267.306	109,596.225
	Subtotal	101.864	335.952	1,550,315.319	378,620.400
	Minor Arterial				
	Rural (<5,000)	31.378	62.756	206,838.711	43,607.329
	Small Urban (5,000-49,999)	5.947	15.260	45,344.280	6,843.960
	Subtotal	37.325	78.016	252,182.991	50,451.289
	Major Collector				
	Rural (<5,000)	169.210	345.206	379,457.441	71,045.086
	Small Urban (5,000-49,999)	28.086	64.492	91,929.347	15,434.868
	Subtotal	197.296	409.698	471,386.788	86,479.954
	Minor Collector				
	Rural (<5,000)	107.061	214.122	65,691.980	6,785.909
	Small Urban (5,000-49,999)	1.390	2.780	494.720	15.831
	Subtotal	108.451	216.902	66,186.700	6,801.740

Mileage

by County by Functional System by Population Classification

County	Functional System	Centerline	Lane	DVM	TVM
	Local				
	Rural (<5,000)	941.490	1,882.980	156,367.791	5,020.531
	Small Urban (5,000-49,999)	137.464	274.928	28,074.809	898.976
	Urbanized (200,000+)	0.011	0.022	1.133	0.036
	Subtotal	1,078.965	2,157.930	184,443.733	5,919.543
	County Total	1,525.688	3,205.646	2,580,430.999	546,109.961

Mileage

by County by Functional System by Population Classification

County	Functional System	Centerline	Lane	DVM	TVM
Wood (250)					
	Principal Arterial				
	Rural (<5,000)	14.966	43.048	88,760.785	8,809.241
	Small Urban (5,000-49,999)	13.515	43.812	82,372.959	9,304.003
	Subtotal	28.481	86.860	171,133.744	18,113.244
	Minor Arterial				
	Rural (<5,000)	83.380	202.162	298,531.836	34,628.446
	Small Urban (5,000-49,999)	6.595	14.914	35,954.256	3,806.782
	Subtotal	89.975	217.076	334,486.092	38,435.228
	Major Collector				
	Rural (<5,000)	249.624	502.128	286,823.489	17,230.980
	Small Urban (5,000-49,999)	12.551	25.207	6,729.166	320.702
	Subtotal	262.175	527.335	293,552.655	17,551.683
	Minor Collector				
	Rural (<5,000)	185.750	371.500	47,679.635	2,069.714
	Small Urban (5,000-49,999)	22.602	45.204	4,381.378	140.204
	Subtotal	208.352	416.704	52,061.013	2,209.918
	Local				
	Rural (<5,000)	671.653	1,343.672	71,386.542	2,284.369
	Small Urban (5,000-49,999)	37.231	74.462	5,597.821	179.130
	Subtotal	708.884	1,418.134	76,984.363	2,463.500
	County Total	1,297.867	2,666.109	928,217.867	78,773.573

Mileage

by County by Functional System by Population Classification

County	Functional System	Centerline	Lane	DVM	TVM
Yoakum (251)					
	Minor Arterial				
	Rural (<5,000)	73.133	153.956	147,838.685	23,567.501
	Subtotal	73.133	153.956	147,838.685	23,567.501
	Major Collector				
	Rural (<5,000)	120.164	247.128	111,442.448	22,408.970
	Subtotal	120.164	247.128	111,442.448	22,408.970
	Minor Collector				
	Rural (<5,000)	62.664	125.328	24,042.439	2,617.404
	Subtotal	62.664	125.328	24,042.439	2,617.404
	Local				
	Rural (<5,000)	494.123	988.817	39,865.210	1,275.687
	Subtotal	494.123	988.817	39,865.210	1,275.687
	County Total	750.084	1,515.229	323,188.782	49,869.562

Mileage

by County by Functional System by Population Classification

County	Functional System	Centerline	Lane	DVM	TVM
Young (252)					
	Principal Arterial				
	Rural (<5,000)	27.672	57.304	44,816.020	14,251.494
	Small Urban (5,000-49,999)	5.236	20.558	39,429.490	7,270.501
	Subtotal	32.908	77.862	84,245.510	21,521.996
	Minor Arterial				
	Rural (<5,000)	105.737	219.934	200,796.939	27,232.557
	Small Urban (5,000-49,999)	12.266	25.500	29,724.751	3,014.281
	Subtotal	118.003	245.434	230,521.690	30,246.838
	Major Collector				
	Rural (<5,000)	127.242	254.484	48,564.505	11,229.782
	Small Urban (5,000-49,999)	11.437	22.874	11,070.946	620.029
	Subtotal	138.679	277.358	59,635.451	11,849.811
	Minor Collector				
	Rural (<5,000)	103.074	206.148	14,197.647	3,662.176
	Small Urban (5,000-49,999)	1.398	2.796	279.600	8.947
	Subtotal	104.472	208.944	14,477.247	3,671.124
	Local				
	Rural (<5,000)	566.625	1,133.250	18,549.410	593.581
	Small Urban (5,000-49,999)	46.308	92.616	24,132.990	772.256
	Subtotal	612.933	1,225.866	42,682.400	1,365.837
	County Total	1,006.995	2,035.464	431,562.298	68,655.605

Mileage

by County by Functional System by Population Classification

County	Functional System	Centerline	Lane	DVM	TVM
Zapata (253)					
	Principal Arterial				
	Rural (<5,000)	50.751	123.912	223,396.425	46,019.664
	Small Urban (5,000-49,999)	4.825	19.158	45,128.945	9,296.563
	Subtotal	55.576	143.070	268,525.370	55,316.226
	Minor Arterial				
	Rural (<5,000)	21.595	43.190	24,016.112	4,394.948
	Small Urban (5,000-49,999)	2.142	8.224	16,822.596	3,264.776
	Subtotal	23.737	51.414	40,838.708	7,659.725
	Major Collector				
	Rural (<5,000)	39.548	79.096	19,219.873	2,214.209
	Small Urban (5,000-49,999)	12.277	24.802	10,362.214	328.854
	Subtotal	51.825	103.898	29,582.087	2,543.064
	Minor Collector				
	Rural (<5,000)	1.869	3.738	431.582	26.683
	Small Urban (5,000-49,999)	2.200	4.400	685.880	21.948
	Subtotal	4.069	8.138	1,117.462	48.631
	Local				
	Rural (<5,000)	87.425	174.850	7,663.652	245.237
	Small Urban (5,000-49,999)	71.484	142.968	12,219.517	391.025
	Subtotal	158.909	317.818	19,883.169	636.261
	County Total	294.116	624.338	359,946.796	66,203.907

Mileage

by County by Functional System by Population Classification

County	Functional System	Centerline	Lane	DVM	TVM
Zavala (254)					
	Principal Arterial				
	Rural (<5,000)	71.653	144.290	290,226.115	77,769.893
	Small Urban (5,000-49,999)	6.117	19.442	33,170.896	8,158.896
	Subtotal	77.770	163.732	323,397.011	85,928.789
	Minor Arterial				
	Rural (<5,000)	3.742	7.484	5,004.686	2,181.857
	Small Urban (5,000-49,999)	4.761	12.472	13,737.439	1,921.776
	Subtotal	8.503	19.956	18,742.125	4,103.634
	Major Collector				
	Rural (<5,000)	128.213	256.428	98,751.924	29,144.069
	Small Urban (5,000-49,999)	7.209	17.230	8,927.566	355.220
	Subtotal	135.422	273.658	107,679.490	29,499.289
	Minor Collector				
	Rural (<5,000)	51.635	103.270	10,048.406	2,212.420
	Small Urban (5,000-49,999)	4.090	8.180	2,144.500	68.624
	Subtotal	55.725	111.450	12,192.906	2,281.044
	Local				
	Rural (<5,000)	170.606	341.212	16,979.110	543.332
	Small Urban (5,000-49,999)	29.098	58.196	6,293.320	201.386
	Subtotal	199.704	399.408	23,272.430	744.718
	County Total	477.124	968.204	485,283.962	122,557.473

Mileage

by County by Functional System by Population Classification

County	Functional System	Centerline	Lane	DVM	TVM
Summary					
	Interstate				
	Rural (<5,000)	2,000.910	8,148.603	43,345,195.051	13,515,562.880
	Small Urban (5,000-49,999)	184.907	780.062	5,200,652.158	1,350,517.681
	Large Urban (50,000-199,999)	234.825	1,144.242	11,662,313.924	2,374,232.663
	Urbanized (200,000+)	996.329	6,302.917	106,875,543.817	12,563,254.506
	Subtotal	3,416.971	16,375.824	167,083,704.950	29,803,567.730
	Other Freeway-Expressway				
	Rural (<5,000)	3.684	7.368	313.140	10.020
	Small Urban (5,000-49,999)	102.288	388.106	2,296,446.663	440,580.774
	Large Urban (50,000-199,999)	282.012	1,129.770	7,964,688.280	1,001,522.291
	Urbanized (200,000+)	1,126.319	5,833.293	68,846,455.253	5,072,404.954
	Subtotal	1,514.303	7,358.537	79,107,903.336	6,514,518.040
	Principal Arterial				
	Rural (<5,000)	8,422.687	25,301.064	59,107,128.785	12,409,877.388
	Small Urban (5,000-49,999)	1,134.684	4,099.206	13,215,581.119	2,081,124.889
	Large Urban (50,000-199,999)	1,208.704	4,778.666	16,413,377.468	1,770,250.069
	Urbanized (200,000+)	3,730.840	15,651.783	74,785,122.786	4,442,907.768
	Subtotal	14,496.915	49,830.719	163,521,210.158	20,704,160.113
	Minor Arterial				
	Rural (<5,000)	10,477.382	22,650.972	31,819,674.196	5,924,877.980
	Small Urban (5,000-49,999)	1,187.725	3,142.889	6,953,877.842	958,160.273
	Large Urban (50,000-199,999)	1,480.098	4,366.298	10,672,921.514	757,612.028

Mileage

by County by Functional System by Population Classification

County	Functional System	Centerline	Lane	DVM	TVM
	Urbanized (200,000+)	5,287.990	17,873.006	61,598,079.799	2,620,293.308
	Subtotal	18,433.195	48,033.165	111,044,553.351	10,260,943.589
	Major Collector				
	Rural (<5,000)	35,091.092	70,609.451	33,235,380.594	5,271,024.441
	Small Urban (5,000-49,999)	2,755.143	5,777.530	5,937,025.412	402,052.131
	Large Urban (50,000-199,999)	2,908.084	6,325.597	8,362,163.187	382,082.182
	Urbanized (200,000+)	10,158.740	23,490.654	52,418,496.519	1,997,891.011
	Subtotal	50,913.059	106,203.232	99,953,065.712	8,053,049.766
	Minor Collector				
	Rural (<5,000)	14,947.030	29,900.729	4,931,526.635	613,138.022
	Small Urban (5,000-49,999)	279.398	561.104	195,198.128	6,390.370
	Large Urban (50,000-199,999)	162.139	334.204	220,996.060	7,403.739
	Urbanized (200,000+)	624.632	1,368.629	828,589.768	26,447.134
	Subtotal	16,013.199	32,164.666	6,176,310.591	653,379.265
	Local				
	Rural (<5,000)	134,528.904	268,977.890	12,227,101.050	396,033.566
	Small Urban (5,000-49,999)	11,643.928	23,293.299	2,868,492.211	91,993.577
	Large Urban (50,000-199,999)	11,746.370	23,496.899	3,875,125.407	123,792.848
	Urbanized (200,000+)	50,888.669	101,988.525	19,864,773.630	636,476.339
	Subtotal	208,807.871	417,756.613	38,835,492.298	1,248,296.330
	State Grand Total	313,595.513	677,722.756	665,722,240.396	77,237,914.833

TEXAS DEPARTMENT OF TRANSPORTATION

Transportation Planning and Programming Division

Data Source: Y2014 Certified Files

Annual Report - Highway Status Open To Traffic Only

Mileage

by Highway System by Surface Type

Highway	Surface Type	Mileage
On-System		
IH Highways		
	Low Type Bituminous Surface-Treated	265.542
	Intermediate Type Mixed	20.013
	High Type Flexible	1,287.014
	High Type Rigid	1,039.097
	High Type Composite	805.305
	Subtotal	3,416.971
US Highways		
	Low Type Bituminous Surface-Treated	2,195.171
	Intermediate Type Mixed	156.511
	High Type Flexible	7,565.678
	High Type Rigid	596.633
	High Type Composite	1,390.817
	Subtotal	11,904.810
State Highways, Spurs, Loops, Business Routes		
	Low Type Bituminous Surface-Treated	4,960.968
	Intermediate Type Mixed	284.965
	High Type Flexible	8,480.508
	High Type Rigid	851.585
	High Type Composite	1,812.162
	Subtotal	16,390.188
Farm or Ranch to Market Roads and Spurs		
	Low Type Bituminous Surface-Treated	29,723.962
	Intermediate Type Mixed	973.664
	High Type Flexible	9,406.884
	High Type Rigid	323.659
	High Type Composite	482.267
	Subtotal	40,910.436
Pass, Park and Recreation Roads		
	Unpaved Road	0.368
	Low Type Bituminous Surface-Treated	291.790
	Intermediate Type Mixed	3.398
	High Type Flexible	36.584
	High Type Rigid	7.473
	High Type Composite	8.046
	Subtotal	347.659

Data Source: Y2014 Certified Files

Annual Report - Highway Status Open To Traffic Only

Mileage

by Highway System by Surface Type

Highway	Surface Type	Mileage
Frontage Roads		
	Unpaved Road	1.158
	Low Type Bituminous Surface-Treated	4,605.887
	Intermediate Type Mixed	304.707
	High Type Flexible	1,195.541
	High Type Rigid	1,051.023
	High Type Composite	294.402
	Subtotal	7,452.718
	On-System Subtotal	80,422.782

Data Source: Y2014 Certified Files

Annual Report - Highway Status Open To Traffic Only

Mileage

by Highway System by Surface Type

Highway	Surface Type	Mileage
Off-System		
City Streets		
	Unpaved Road	77.159
	Low Type Bituminous Surface-Treated	7,735.949
	Intermediate Type Mixed	435.268
	High Type Flexible	308.258
	High Type Rigid	2,425.298
	High Type Composite	4,072.715
	Unknown	68,148.556
	Subtotal	83,203.203
Certified County Roads		
	Unpaved Road	83,284.736
	Low Type Bituminous Surface-Treated	59,171.431
	Intermediate Type Mixed	29.962
	High Type Flexible	26.016
	High Type Rigid	4,315.943
	High Type Composite	132.938
	Subtotal	146,961.026
Non-TxDOT Toll Roads		
	Unpaved Road	2.861
	Low Type Bituminous Surface-Treated	168.878
	Intermediate Type Mixed	0.183
	High Type Flexible	0.019
	High Type Rigid	198.694
	High Type Composite	0.083
	Subtotal	370.718
Federal Roads		
	Unpaved Road	2,359.042
	Low Type Bituminous Surface-Treated	278.280
	High Type Rigid	0.462
	Subtotal	2,637.784
	Off-System Subtotal	233,172.731
	State Grand Total	**313,595.513**

Data Source: Y2014 Certified Files

Annual Report - On-System and Off-System

TEXAS DEPARTMENT OF TRANSPORTATION

Transportation Planning and Programming Division

Mileage

for National Highway System by Functional System

Functional System	All Miles		State Owned		Owned by Others		Total
	Centerline	Frontage	Outside City	Inside City	Outside City	Inside City	
NHS Roadways							
Interstate	3,416.971	0.000	2,023.565	1,393.406	0.000	0.000	3,416.971
Other Freeway - Expressway	1,460.710	0.000	213.886	978.234	267.067	1.523	1,460.710
Other Principal Arterial	12,554.696	117.954	7,362.597	3,928.435	94.714	1,286.904	12,672.650
Minor Arterial	766.657	0.000	372.047	230.031	16.104	148.475	766.657
Major Collector	141.512	8.201	58.991	42.167	8.604	39.951	149.713
Minor Collector	0.000	0.000	0.000	0.000	0.000	0.000	0.000
Local	8.146	0.000	0.000	0.000	6.610	1.536	8.146
State Grand Total	18,348.692	126.155	10,031.086	6,572.273	393.099	1,478.389	18,474.847

Tollway Mileage

by District by County by Highway System

District	County	Highway System	Centerline	Lane	DVM	TVM
Fort Worth (2)						
	Tarrant (220)					
		State Highways, Spurs, Loops, Business Routes	4.334	38.468	500,924.556	33,561.945
		On-System Subtotal	4.334	38.468	500,924.556	33,561.945
		Off-System Tollroads	5.587	34.254	182,685.147	7,371.086
		Off-System Subtotal	5.587	34.254	182,685.147	7,371.086
		County Subtotal	9.921	72.722	683,609.703	40,933.031
		District Total	9.921	72.722	683,609.703	40,933.031
Tyler (10)						
	Smith (212)					
		Off-System Tollroads	25.406	50.812	107,003.204	9,809.433
		Off-System Subtotal	25.406	50.812	107,003.204	9,809.433
		County Subtotal	25.406	50.812	107,003.204	9,809.433
		District Total	25.406	50.812	107,003.204	9,809.433

Tollway Mileage

by District by County by Highway System

District	County	Highway System	Centerline	Lane	DVM	TVM
Houston (12)						
	Brazoria (20)					
		Off-System Tollroads	0.146	0.584	339.888	15.635
		Off-System Subtotal	0.146	0.584	339.888	15.635
		County Subtotal	0.146	0.584	339.888	15.635
	Fort Bend (80)					
		State Highways, Spurs, Loops, Business Routes	11.783	47.132	233,232.011	12,128.065
		On-System Subtotal	11.783	47.132	233,232.011	12,128.065
		Off-System Tollroads	13.777	44.502	12,017.910	384.573
		Off-System Subtotal	13.777	44.502	12,017.910	384.573
		County Subtotal	25.560	91.634	245,249.921	12,512.638
	Galveston (85)					
		Off-System Tollroads	1.326	2.652	803.556	11.250
		Off-System Subtotal	1.326	2.652	803.556	11.250
		County Subtotal	1.326	2.652	803.556	11.250

Tollway Mileage

by District by County by Highway System

District	County	Highway System	Centerline	Lane	DVM	TVM
	Harris (102)					
		State Highways, Spurs, Loops, Business Routes	15.610	64.962	152,617.436	5,646.845
		On-System Subtotal	15.610	64.962	152,617.436	5,646.845
		Off-System Tollroads	127.102	652.586	5,365,604.747	270,287.871
		Off-System Subtotal	127.102	652.586	5,365,604.747	270,287.871
		County Subtotal	142.712	717.548	5,518,222.183	275,934.717
		District Total	169.744	812.418	5,764,615.548	288,474.239

Tollway Mileage

by District by County by Highway System

District	County	Highway System	Centerline	Lane	DVM	TVM
Austin (14)						
	Caldwell (28)					
		State Highways, Spurs, Loops, Business Routes	22.397	89.588	183,023.922	32,395.234
		On-System Subtotal	22.397	89.588	183,023.922	32,395.234
		County Subtotal	22.397	89.588	183,023.922	32,395.234
	Travis (227)					
		US Highways	5.844	35.064	41,628.369	4,745.634
		State Highways, Spurs, Loops, Business Routes	48.277	206.636	986,692.380	140,798.951
		On-System Subtotal	54.121	241.700	1,028,320.749	145,544.585
		County Subtotal	54.121	241.700	1,028,320.749	145,544.585
	Williamson (246)					
		State Highways, Spurs, Loops, Business Routes	26.744	133.916	600,828.240	98,424.253
		On-System Subtotal	26.744	133.916	600,828.240	98,424.253
		Off-System Tollroads	11.009	53.022	531,313.402	58,419.762
		Off-System Subtotal	11.009	53.022	531,313.402	58,419.762
		County Subtotal	37.753	186.938	1,132,141.642	156,844.015
		District Total	114.271	518.226	2,343,486.313	334,783.835

Tollway Mileage

by District by County by Highway System

District	County	Highway System	Centerline	Lane	DVM	TVM
San Antonio (15)						
	Guadalupe (95)					
		State Highways, Spurs, Loops, Business Routes	14.376	57.504	117,040.160	37,218.771
		On-System Subtotal	14.376	57.504	117,040.160	37,218.771
		County Subtotal	14.376	57.504	117,040.160	37,218.771
		District Total	14.376	57.504	117,040.160	37,218.771

Tollway Mileage

by District by County by Highway System

District	County	Highway System	Centerline	Lane	DVM	TVM
Dallas (18)						
	Collin (43)					
		Off-System Tollroads	40.768	216.938	3,864,945.550	123,678.258
		Off-System Subtotal	40.768	216.938	3,864,945.550	123,678.258
		County Subtotal	40.768	216.938	3,864,945.550	123,678.258
	Dallas (57)					
		Off-System Tollroads	55.324	358.499	4,154,115.899	147,348.158
		Off-System Subtotal	55.324	358.499	4,154,115.899	147,348.158
		County Subtotal	55.324	358.499	4,154,115.899	147,348.158
	Denton (61)					
		Off-System Tollroads	16.355	63.540	1,666,764.207	53,755.452
		Off-System Subtotal	16.355	63.540	1,666,764.207	53,755.452
		County Subtotal	16.355	63.540	1,666,764.207	53,755.452
		District Total	112.447	638.977	9,685,825.656	324,781.867

Tollway Mileage

by District by County by Highway System

District	County	Highway System	Centerline	Lane	DVM	TVM
Beaumont (20)						
	Chambers (36)					
		State Highways, Spurs, Loops, Business Routes	6.646	26.584	11,565.107	1,156.511
		On-System Subtotal	6.646	26.584	11,565.107	1,156.511
		County Subtotal	6.646	26.584	11,565.107	1,156.511
		District Total	6.646	26.584	11,565.107	1,156.511

Tollway Mileage

by District by County by Highway System

District	County	Highway System	Centerline	Lane	DVM	TVM
Pharr (21)						
	Cameron (31)					
		State Highways, Spurs, Loops, Business Routes	4.647	18.588	42,137.404	7,945.192
		On-System Subtotal	4.647	18.588	42,137.404	7,945.192
		Off-System Tollroads	1.700	3.586	6,750.265	337.357
		Off-System Subtotal	1.700	3.586	6,750.265	337.357
		County Subtotal	6.347	22.174	48,887.669	8,282.549
	Hidalgo (109)					
		Off-System Tollroads	5.070	13.723	35,851.669	1,161.480
		Off-System Subtotal	5.070	13.723	35,851.669	1,161.480
		County Subtotal	5.070	13.723	35,851.669	1,161.480
	Starr (214)					
		Off-System Tollroads	0.412	1.176	773.594	24.949
		Off-System Subtotal	0.412	1.176	773.594	24.949
		County Subtotal	0.412	1.176	773.594	24.949
		District Total	11.829	37.073	85,512.932	9,468.978

Tollway Mileage

by District by County by Highway System

District	County	Highway System	Centerline	Lane	DVM	TVM
Laredo (22)						
	Maverick (159)					
		Off-System Tollroads	0.798	3.544	5,909.916	155.460
		Off-System Subtotal	0.798	3.544	5,909.916	155.460
		County Subtotal	0.798	3.544	5,909.916	155.460
	Val Verde (233)					
		Off-System Tollroads	0.668	2.672	2,752.828	225.732
		Off-System Subtotal	0.668	2.672	2,752.828	225.732
		County Subtotal	0.668	2.672	2,752.828	225.732
	Webb (240)					
		State Highways, Spurs, Loops, Business Routes	21.508	49.556	39,080.036	5,119.485
		On-System Subtotal	21.508	49.556	39,080.036	5,119.485
		Off-System Tollroads	1.466	8.449	14,341.864	8,722.767
		Off-System Subtotal	1.466	8.449	14,341.864	8,722.767
		County Subtotal	22.974	58.005	53,421.900	13,842.251
		District Total	24.440	64.221	62,084.644	14,223.444

Tollway Mileage

by District by County by Highway System

District	County	Highway System	Centerline	Lane	DVM	TVM
El Paso (24)						
	El Paso (72)					
		Off-System Tollroads	0.675	2.464	9,003.420	880.143
		Off-System Subtotal	0.675	2.464	9,003.420	880.143
		County Subtotal	0.675	2.464	9,003.420	880.143
		District Total	0.675	2.464	9,003.420	880.143
Summary						
		US Highways	5.844	35.064	41,628.369	4,745.634
		State Highways, Spurs, Loops, Business Routes	176.322	732.934	2,867,141.252	374,395.252
		On-System Subtotal	182.166	767.998	2,908,769.621	379,140.887
		Off-System Tollroads	307.589	1,513.003	15,960,977.066	682,589.365
		Off-System Subtotal	307.589	1,513.003	15,960,977.066	682,589.365
		State Grand Total	489.755	2,281.001	18,869,746.687	1,061,730.252

Tollway Mileage

by District by County by Population Classification

District	County	Population Classification	Centerline	Lane	DVM	TVM
Fort Worth (2)						
	Tarrant (220)					
		Urban (>= 5,000)				
		On-System	4.334	38.468	500,924.556	33,561.945
		Off-System	5.587	34.254	182,685.147	7,371.086
		County Subtotal	9.921	72.722	683,609.703	40,933.031
		District Total	9.921	72.722	683,609.703	40,933.031
Tyler (10)						
	Smith (212)					
		Rural (< 5,000)				
		Off-System	3.684	7.368	313.140	10.020
		Urban (>= 5,000)				
		Off-System	21.722	43.444	106,690.064	9,799.412
		County Subtotal	25.406	50.812	107,003.204	9,809.433
		District Total	25.406	50.812	107,003.204	9,809.433

Tollway Mileage

by District by County by Population Classification

District	County	Population Classification	Centerline	Lane	DVM	TVM
Houston (12)						
	Brazoria (20)					
		Rural (< 5,000)				
		Off-System	0.146	0.584	339.888	15.635
		County Subtotal	0.146	0.584	339.888	15.635
	Fort Bend (80)					
		Urban (>= 5,000)				
		On-System	11.783	47.132	233,232.011	12,128.065
		Off-System	13.777	44.502	12,017.910	384.573
		County Subtotal	25.560	91.634	245,249.921	12,512.638
	Galveston (85)					
		Rural (< 5,000)				
		Off-System	1.326	2.652	803.556	11.250
		County Subtotal	1.326	2.652	803.556	11.250
	Harris (102)					
		Urban (>= 5,000)				
		On-System	15.610	64.962	152,617.436	5,646.845
		Off-System	127.102	652.586	5,365,604.747	270,287.871

Tollway Mileage

by District by County by Population Classification

District	County	**Population Classification**	Centerline	Lane	DVM	TVM
		County Subtotal	142.712	717.548	5,518,222.183	275,934.717
		District Total	169.744	812.418	5,764,615.548	288,474.239

Tollway Mileage

by District by County by Population Classification

District	County	Population Classification	Centerline	Lane	DVM	TVM
Austin (14)						
	Caldwell (28)					
		Rural (< 5,000)				
		On-System	19.147	76.588	163,829.014	28,997.735
		Urban (>= 5,000)				
		On-System	3.250	13.000	19,194.908	3,397.499
		County Subtotal	22.397	89.588	183,023.922	32,395.234
	Travis (227)					
		Rural (< 5,000)				
		On-System	2.412	9.648	37,897.344	6,556.241
		Urban (>= 5,000)				
		On-System	51.709	232.052	990,423.405	138,988.345
		County Subtotal	54.121	241.700	1,028,320.749	145,544.585
	Williamson (246)					
		Urban (>= 5,000)				
		On-System	26.744	133.916	600,828.240	98,424.253
		Off-System	11.009	53.022	531,313.402	58,419.762
		County Subtotal	37.753	186.938	1,132,141.642	156,844.015

Tollway Mileage

by District by County by Population Classification

District	County	Population Classification	Centerline	Lane	DVM	TVM
		District Total	114.271	518.226	2,343,486.313	334,783.835
San Antonio (15)						
	Guadalupe (95)					
		Rural (< 5,000)				
		On-System	14.376	57.504	117,040.160	37,218.771
		County Subtotal	14.376	57.504	117,040.160	37,218.771
		District Total	14.376	57.504	117,040.160	37,218.771

Tollway Mileage

by District by County by Population Classification

District	County	Population Classification	Centerline	Lane	DVM	TVM
Dallas (18)						
	Collin (43)					
		Urban (>= 5,000)				
		Off-System	40.768	216.938	3,864,945.550	123,678.258
		County Subtotal	40.768	216.938	3,864,945.550	123,678.258
	Dallas (57)					
		Urban (>= 5,000)				
		Off-System	55.324	358.499	4,154,115.899	147,348.158
		County Subtotal	55.324	358.499	4,154,115.899	147,348.158
	Denton (61)					
		Urban (>= 5,000)				
		Off-System	16.355	63.540	1,666,764.207	53,755.452
		County Subtotal	16.355	63.540	1,666,764.207	53,755.452
		District Total	112.447	638.977	9,685,825.656	324,781.867

Tollway Mileage

by District by County by Population Classification

District	County	Population Classification	Centerline	Lane	DVM	TVM
Beaumont (20)						
	Chambers (36)					
		Urban (>= 5,000)				
		On-System	6.646	26.584	11,565.107	1,156.511
		County Subtotal	6.646	26.584	11,565.107	1,156.511
		District Total	6.646	26.584	11,565.107	1,156.511

Tollway Mileage

by District by County by Population Classification

District	County	Population Classification	Centerline	Lane	DVM	TVM
Pharr (21)						
	Cameron (31)					
		Urban (>= 5,000)				
		On-System	4.647	18.588	42,137.404	7,945.192
		Off-System	1.700	3.586	6,750.265	337.357
		County Subtotal	6.347	22.174	48,887.669	8,282.549
	Hidalgo (109)					
		Urban (>= 5,000)				
		Off-System	5.070	13.723	35,851.669	1,161.480
		County Subtotal	5.070	13.723	35,851.669	1,161.480
	Starr (214)					
		Urban (>= 5,000)				
		Off-System	0.412	1.176	773.594	24.949
		County Subtotal	0.412	1.176	773.594	24.949
		District Total	11.829	37.073	85,512.932	9,468.978

Tollway Mileage

by District by County by Population Classification

District	County	Population Classification	Centerline	Lane	DVM	TVM
Laredo (22)						
	Maverick (159)					
		Urban (>= 5,000)				
		Off-System	0.798	3.544	5,909.916	155.460
		County Subtotal	0.798	3.544	5,909.916	155.460
	Val Verde (233)					
		Urban (>= 5,000)				
		Off-System	0.668	2.672	2,752.828	225.732
		County Subtotal	0.668	2.672	2,752.828	225.732
	Webb (240)					
		Rural (< 5,000)				
		On-System	21.508	49.556	39,080.036	5,119.485
		Off-System	0.322	1.288	962.780	709.569
		Urban (>= 5,000)				
		Off-System	1.144	7.161	13,379.084	8,013.198
		County Subtotal	22.974	58.005	53,421.900	13,842.251
		District Total	24.440	64.221	62,084.644	14,223.444

Tollway Mileage

by District by County by Population Classification

District	County	Population Classification	Centerline	Lane	DVM	TVM
El Paso (24)						
	El Paso (72)					
		Rural (< 5,000)				
		Off-System	0.158	0.396	814.230	71.596
		Urban (>= 5,000)				
		Off-System	0.517	2.068	8,189.190	808.547
		County Subtotal	0.675	2.464	9,003.420	880.143
		District Total	0.675	2.464	9,003.420	880.143
Summary						
		Rural (< 5,000)				
		On-System	57.443	193.296	357,846.554	77,892.232
		Off-System	5.636	12.288	3,233.594	818.070
		Urban (>= 5,000)				
		On-System	124.723	574.702	2,550,923.067	301,248.655
		Off-System	301.953	1,500.715	15,957,743.472	681,771.295
		State Grand Total	489.755	2,281.001	18,869,746.687	1,061,730.252

Historical Trends-Charts

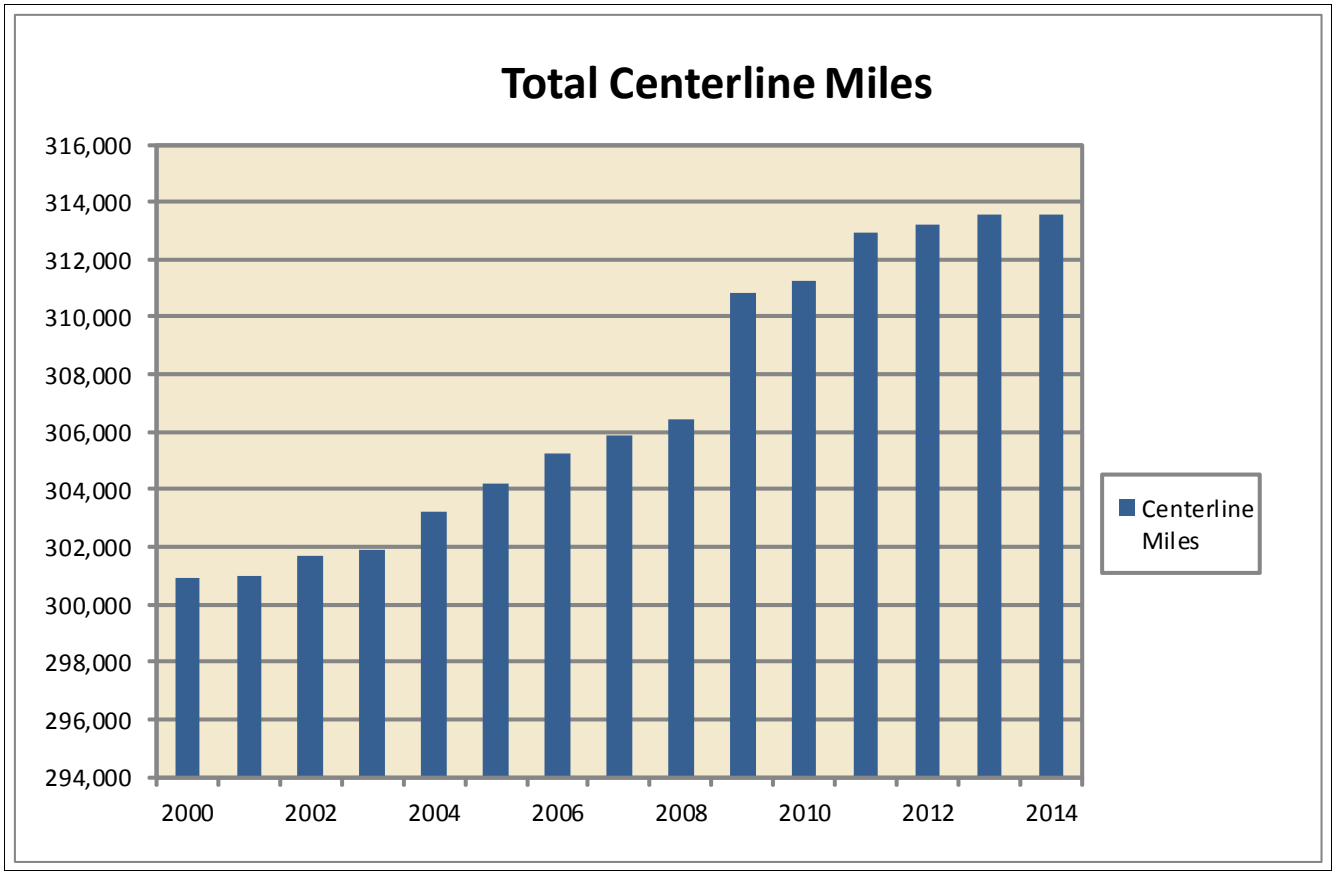

Year	Centerline Miles
2000	300,943
2001	301,001
2002	301,654
2003	301,872
2004	303,196
2005	304,218
2006	305,272
2007	305,855
2008	306,403
2009	310,851
2010	311,249
2011	312,911
2012	313,210
2013	313,595
2014	313,596

*2000-2006 Mileage includes open to traffic and under construction. 2007-2014-Mileage includes open to traffic only.
**2014 traffic-related data was the result of a new data system. Based on this information, statewide vehicle-miles traveled (VMT) decreased 1.48% when compared to the 2013 data, contrary to an expected increase based on other economic indicators which suggest traffic growth in Texas.

Historical Trends-Charts

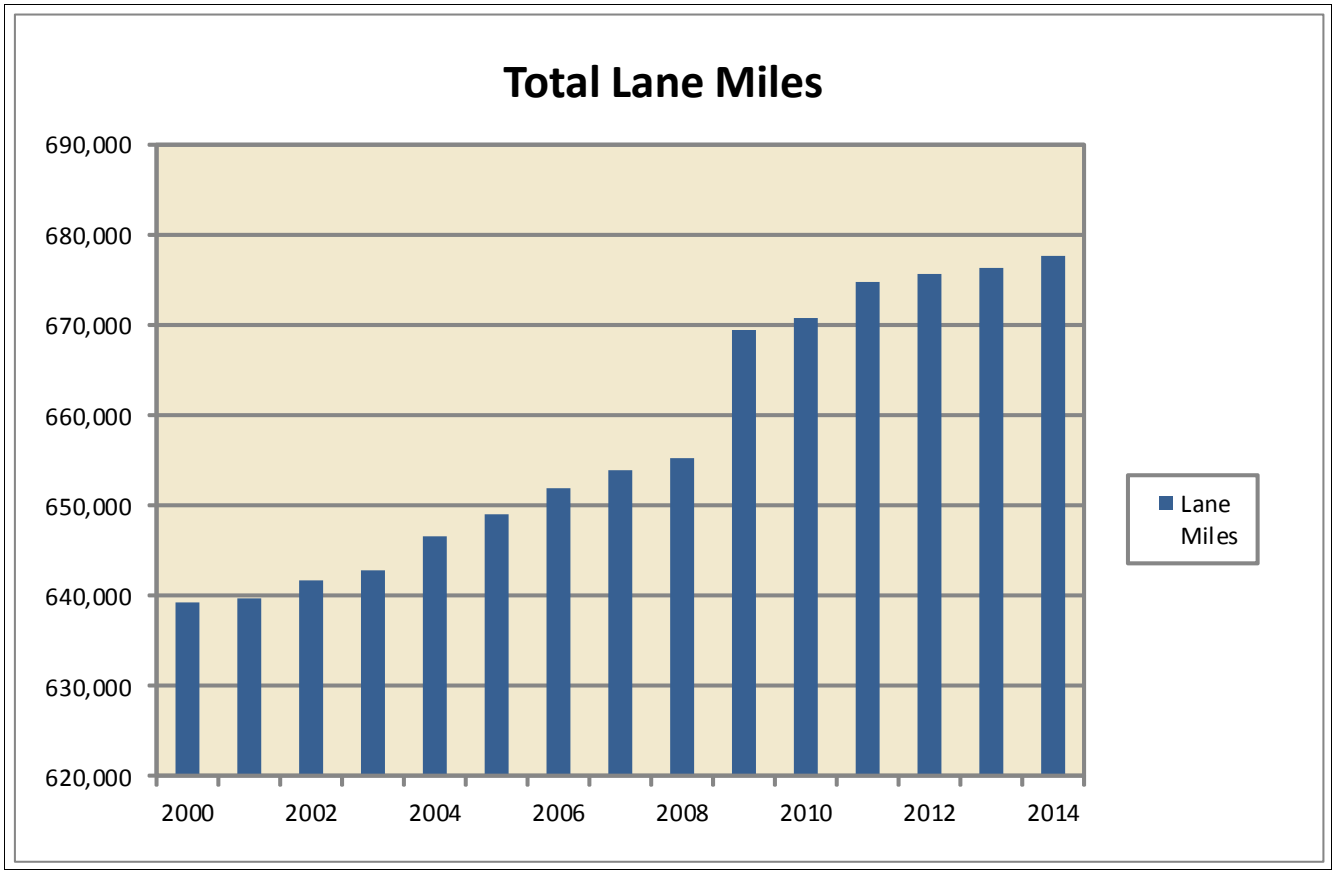

Year	Lane Miles
2000	639,392
2001	639,804
2002	641,811
2003	642,806
2004	646,661
2005	649,135
2006	651,928
2007	653,828
2008	655,250
2009	669,398
2010	670,676
2011	674,686
2012	675,601
2013	676,266
2014	677,723

*2000-2006 Mileage includes open to traffic and under construction. 2007-2014-Mileage includes open to traffic only.
**2014 traffic-related data was the result of a new data system. Based on this information, statewide vehicle-miles traveled (VMT) decreased 1.48% when compared to the 2013 data, contrary to an expected increase based on other economic indicators which suggest traffic growth in Texas.

Historical Trends-Charts

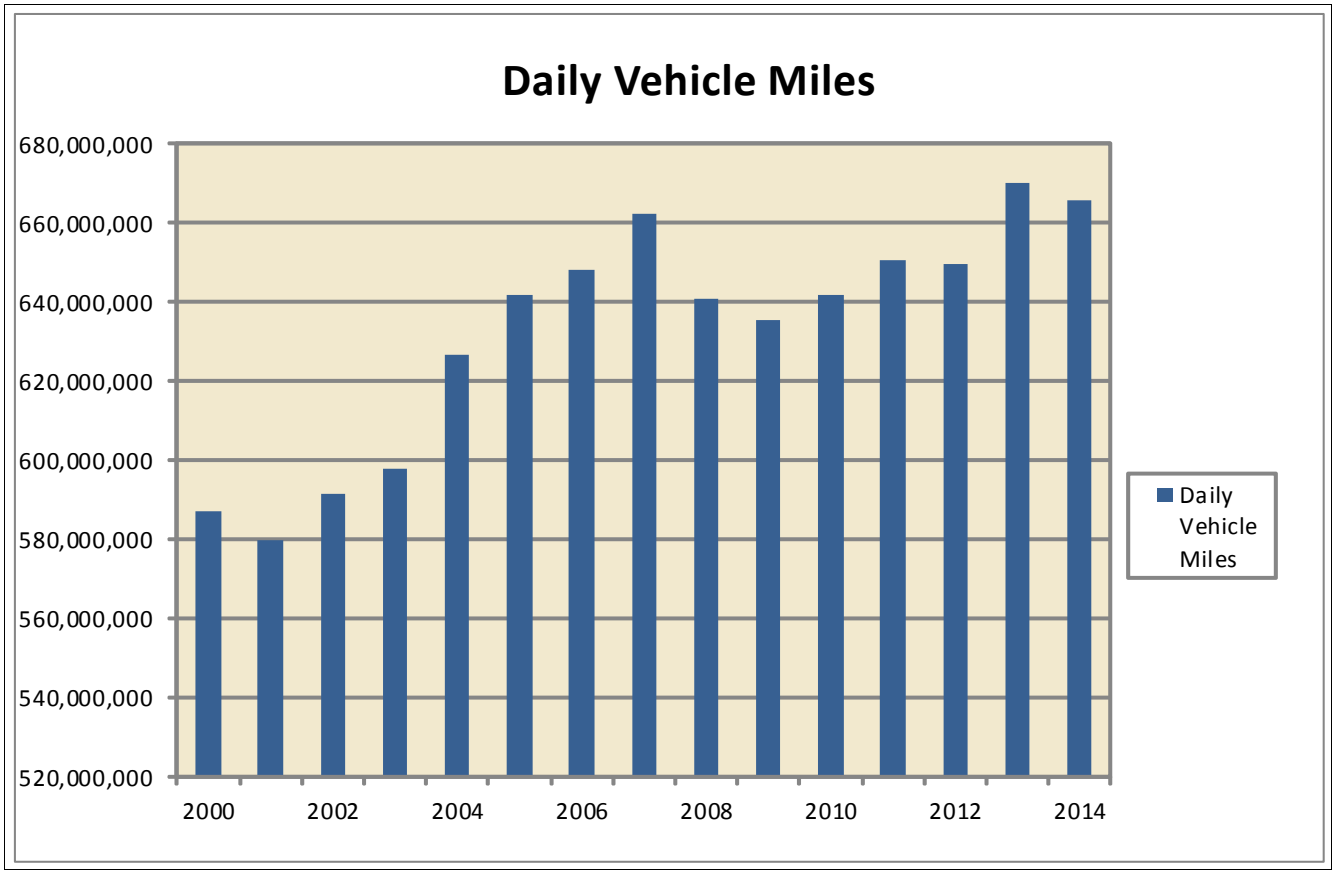

Year	Daily Vehicle Miles
2000	586,855,886
2001	579,653,300
2002	591,433,799
2003	597,832,768
2004	626,626,558
2005	641,728,448
2006	647,906,183
2007	662,317,978
2008	640,965,305
2009	635,551,005
2010	641,809,937
2011	650,528,345
2012	649,785,364
2013	669,961,848
2014	665,722,240

*2000-2006 Mileage includes open to traffic and under construction. 2007-2014-Mileage includes open to traffic only.
**2014 traffic-related data was the result of a new data system. Based on this information, statewide vehicle-miles traveled (VMT) decreased 1.48% when compared to the 2013 data, contrary to an expected increase based on other economic indicators which suggest traffic growth in Texas.

Historical Trends-Charts

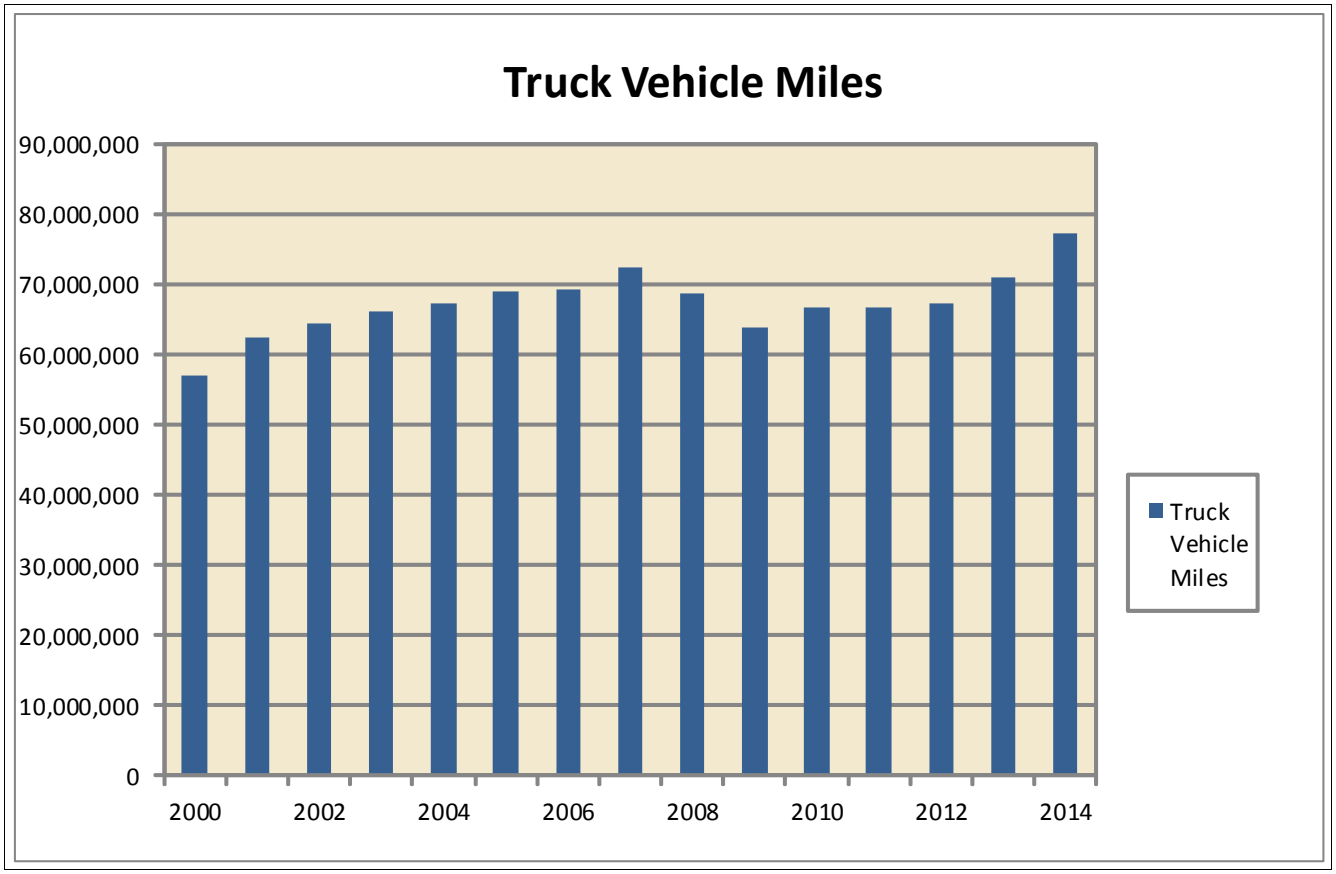

Year	Truck Vehicle Miles
2000	57,108,145
2001	62,544,912
2002	64,341,452
2003	66,123,736
2004	67,383,903
2005	68,923,812
2006	69,308,428
2007	72,465,023
2008	68,617,392
2009	63,738,708
2010	66,611,586
2011	66,664,926
2012	67,175,208
2013	70,928,115
2014	77,237,915

*2000-2006 Mileage includes open to traffic and under construction. 2007-2014-Mileage includes open to traffic only.
**2014 traffic-related data was the result of a new data system. Based on this information, statewide vehicle-miles traveled (VMT) decreased 1.48% when compared to the 2013 data, contrary to an expected increase based on other economic indicators which suggest traffic growth in Texas.

Data Source: Y2014 Certified Files

Annual Report - Highway Status Open to Traffic Only

Texas Department of Transportation

Transportation Planning and Programming Division

Historical Trends-Tables

Year	Centerline Miles (On-System)	Centerline Miles (Off-System)	Total Centerline Miles	Lane Miles (On-System)	Lane Miles (Off-System)	Total Lane Miles	Daily Vehicle Miles (On-System)	Daily Vehicle Miles (Off-System)	Total Daily Vehicle Miles	Truck Vehicle Miles (On-System)	Truck Vehicle Miles (Off-System)	Total Truck Vehicle Miles	Total Population
1970	67,254	178,251	245,505	NA	NA	NA	135,754,441	50,632,056	186,386,497	NA	NA	NA	11,198,655
1971	68,089	179,994	248,082	NA	NA	NA	143,960,274	52,996,001	196,956,275	NA	NA	NA	11,509,848
1972	68,836	181,700	250,537	NA	NA	NA	154,249,183	55,563,057	209,812,240	NA	NA	NA	11,759,150
1973	69,227	182,360	251,587	NA	NA	NA	164,191,553	57,472,571	221,664,124	NA	NA	NA	12,019,545
1974	69,519	184,351	253,869	NA	NA	NA	158,221,705	57,371,033	215,592,738	NA	NA	NA	12,268,632
1975	69,960	186,021	255,981	NA	NA	NA	172,197,240	59,535,138	231,732,378	NA	NA	NA	12,568,845
1976	70,270	187,689	257,958	NA	NA	NA	185,239,984	66,734,224	251,974,208	NA	NA	NA	12,904,092
1977	70,541	187,909	258,450	NA	NA	NA	197,396,215	74,594,055	271,990,270	NA	NA	NA	13,193,055
1978	70,978	191,134	262,112	NA	NA	NA	212,418,347	87,200,390	299,618,737	NA	NA	NA	13,500,431
1979	71,213	193,707	264,919	NA	NA	NA	223,391,917	89,761,201	313,153,118	NA	NA	NA	13,888,373
1980	71,503	195,651	267,154	176,029	396,458	572,487	217,599,359	71,112,255	288,711,614	NA	NA	NA	14,229,191
1981	71,894	200,230	272,124	177,299	399,047	576,346	225,312,876	102,219,401	327,532,277	NA	NA	NA	14,746,318
1982	71,909	200,533	272,442	178,273	406,187	584,460	236,281,422	106,805,285	343,086,707	NA	NA	NA	15,331,415
1983	72,144	203,618	275,762	179,621	412,336	591,957	251,540,373	109,792,908	361,333,281	NA	NA	NA	15,751,676
1984	72,364	206,388	278,751	180,652	417,820	598,472	265,731,010	112,225,937	377,956,947	NA	NA	NA	16,007,086
1985	72,585	209,639	282,224	181,662	424,322	605,984	277,375,142	117,315,676	394,690,818	NA	NA	NA	16,272,734
1986	72,749	213,182	285,930	182,302	431,382	613,685	282,226,185	123,571,592	405,797,777	NA	NA	NA	16,561,113
1987	77,244	216,271	293,516	182,938	437,633	620,571	287,135,041	126,945,371	414,080,412	NA	NA	NA	16,621,791
1988	76,475	223,937	300,413	181,006	454,060	635,066	282,025,651	141,468,906	423,494,557	NA	NA	NA	16,667,022
1989	76,564	229,071	305,636	181,667	464,428	646,094	284,807,751	146,548,133	431,355,884	NA	NA	NA	16,806,735
1990	76,640	229,254	305,894	182,224	464,892	647,115	294,139,308	146,351,301	440,490,609	33,558,536	67,879	33,626,415	16,986,335
1991	76,805	216,649	293,454	183,149	439,703	622,852	297,959,407	134,452,324	432,411,731	34,714,426	55,336	34,769,762	17,398,005
1992	76,865	216,397	293,262	183,551	439,282	622,833	307,576,522	136,034,794	443,611,316	35,175,600	106,913	35,282,513	17,759,738
1993	76,765	217,366	294,131	183,306	441,231	624,537	315,662,509	140,965,223	456,627,732	36,579,260	30,726	36,609,986	18,161,612
1994	76,765	217,660	294,425	183,337	441,493	624,830	327,944,663	157,783,495	485,728,158	39,898,988	42,524	39,941,512	18,564,062
1995	76,842	217,733	294,575	184,130	441,859	625,989	337,457,019	158,974,416	496,431,435	41,494,581	41,221	41,535,802	18,958,751

*1970-2006 Mileage includes open to traffic and under construction. 2007-2014-Mileage includes open to traffic only.

**For the years of 1985-1996, "Total Daily Vehicle Miles" was updated in 2014 with the corrected calculated sum of the values of "Daily Vehicle Miles (On-System)" and "Daily Vehicle Miles (Off-System)".

***2014 traffic-related data was the result of a new data system. Based on this information, statewide vehicle-miles traveled (VMT) decreased 1.48% when compared to the 2013 data, contrary to an expected increase based on other economic indicators which suggest traffic growth in Texas.

Data Source: Y2014 Certified Files

Annual Report - Highway Status Open to Traffic Only

Texas Department of Transportation

Transportation Planning and Programming Division

Historical Trends-Tables

Year	Centerline Miles (On-System)	Centerline Miles (Off-System)	Total Centerline Miles	Lane Miles (On-System)	Lane Miles (Off-System)	Total Lane Miles	Daily Vehicle Miles (On-System)	Daily Vehicle Miles (Off-System)	Total Daily Vehicle Miles	Truck Vehicle Miles (On-System)	Truck Vehicle Miles (Off-System)	Total Truck Vehicle Miles	Total Population
1996	76,974	217,660	294,634	183,979	442,048	626,027	354,613,309	163,647,170	518,260,479	44,000,135	41,510	44,041,645	19,340,342
1997	78,981	217,594	296,575	184,576	441,701	626,277	372,041,632	165,674,929	537,716,561	46,238,014	37,164	46,275,178	19,740,317
1998	79,102	217,419	296,521	186,544	441,560	628,105	394,791,837	163,096,901	557,888,738	50,713,050	32,210	50,745,260	20,157,531
1999	79,185	221,238	300,424	187,152	450,128	637,280	401,341,945	168,204,626	569,546,571	54,244,004	17,080	54,261,084	20,558,220
2000	79,297	221,646	300,943	188,055	451,337	639,392	417,121,294	169,734,592	586,855,886	57,087,231	20,914	57,108,145	20,851,028
2001	79,363	221,638	301,001	188,388	451,416	639,804	428,868,139	150,785,161	579,653,300	58,701,166	3,843,746	62,544,912	21,319,622
2002	79,513	222,141	301,654	189,284	452,527	641,811	442,211,318	149,222,481	591,433,799	60,317,443	4,024,009	64,341,452	21,690,325
2003	79,535	222,337	301,872	189,745	453,060	642,806	449,486,854	148,345,914	597,832,768	61,400,392	4,723,344	66,123,736	22,030,931
2004	79,645	223,551	303,196	190,357	456,303	646,661	460,570,609	166,055,949	626,626,558	62,422,462	4,961,441	67,383,903	22,394,023
2005	79,696	224,522	304,218	190,764	458,372	649,135	477,768,143	163,960,306	641,728,448	64,272,748	4,651,064	68,923,812	22,778,123
2006	79,849	225,423	305,272	191,671	460,257	651,928	479,713,302	168,192,880	647,906,183	64,531,530	4,776,897	69,308,428	23,359,580
2007	79,975	225,880	305,855	192,542	461,286	653,828	489,032,715	173,285,263	662,317,978	67,539,818	4,925,205	72,465,023	23,831,983
2008	80,067	226,336	306,403	193,309	461,941	655,250	475,380,414	165,584,891	640,965,305	63,898,110	4,719,283	68,617,392	24,309,039
2009	79,903	230,948	310,851	193,366	476,032	669,398	465,620,745	169,930,259	635,551,005	59,025,187	4,713,520	63,738,708	24,801,761
2010	79,992	231,258	311,249	193,926	476,751	670,676	470,844,530	170,965,406	641,809,937	61,137,855	5,473,731	66,611,586	25,145,561
2011	80,233	232,677	312,911	194,887	479,799	674,686	480,068,521	170,459,824	650,528,345	61,301,617	5,363,309	66,664,926	25,510,326
2012	80,268	232,941	313,210	195,022	480,579	675,601	479,514,142	170,271,222	649,785,364	61,826,603	5,348,605	67,175,208	25,878,508
2013	80,323	233,272	313,595	195,299	480,966	676,266	499,867,599	170,094,249	669,961,848	65,485,101	5,443,014	70,928,115	26,249,699
2014	80,423	233,173	313,596	195,767	481,955	677,723	487,020,004	178,702,237	665,722,240	71,291,418	5,946,497	77,237,915	26,956,958

*1970-2006 Mileage includes open to traffic and under construction. 2007-2014-Mileage includes open to traffic only.

**For the years of 1985-1996, "Total Daily Vehicle Miles" was updated in 2014 with the corrected calculated sum of the values of "Daily Vehicle Miles (On-System)" and "Daily Vehicle Miles (Off-System)".

***2014 traffic-related data was the result of a new data system. Based on this information, statewide vehicle-miles traveled (VMT) decreased 1.48% when compared to the 2013 data, contrary to an expected increase based on other economic indicators which suggest traffic growth in Texas.