Roadway Inventory Annual Reports

2015

Data Management, Transportation Planning & Programming

THIS PAGE INTENTIONALLY LEFT BLANK

Table of Contents

1-On System Reports: This series of reports contains statistics for roadways under the jurisdiction of the Texas Department of Transportation only.

Section 1.1 - Mileage by Highway Status by Highway System
Section 1.2 - Mileage by Highway System by Functional System
Section 1.3 - Mileage by County by Highway System Inside a City
Section 1.4 - Mileage by County by Highway System Outside a City
Section 1.5 - Acreage by District by Right of Way Surface

2-All Public Roadways Reports: This series of reports contains statistics for all roadways open to public travel, regardless of jurisdiction, and include all federal, state, city, county, and toll roads.

Section 2.1 - Mileage by District by Highway System
Section 2.2 - Mileage by County by Highway System
Section 2.3 - Mileage by District by Functional System by Population Classification
Section 2.4 - Mileage by County by Functional System by Population Classification
Section 2.5 - Mileage by Highway System by Surface Type
Section 2.6 - Mileage for National Highway System by Functional System

3-Toll Roads: This series of reports contains statistics for all roadways that require a toll.

Section 3.1 - Tollway Mileage by District by County by Highway System
Section 3.2 - Tollway Mileage by District by County by Population Classification

4-Historical Trends: This report contains the historical trends in centerline miles, lane miles, daily vehicle miles, and truck vehicle miles.

Section 4.1 - Historical Trends-Charts
Section 4.2 - Historical Trends-Tables

Definitions

Daily Vehicle Miles of Travel (DVM): Daily number of miles driven by all vehicles.
Truck Vehicle Miles Traveled (TVM): Daily number of miles driven by trucks only.

THIS PAGE INTENTIONALLY LEFT BLANK

Data Source: Y2015 Certified Files

Annual Report

TEXAS DEPARTMENT OF TRANSPORTATION

Transportation Planning and Programming Division

Mileage

by Highway Status by Highway System

	Open to Traffic			Under Construction			Proposed	
Highway System	**Mainlanes**	**Left Frontage Road**	**Right Frontage Road**	**Mainlanes**	**Left Frontage Road**	**Right Frontage Road**	**Mainlanes**	**Total**
IH	3,416.971	2,455.887	2,371.000	0.000	0.000	0.000	0.000	8,243.858
US	11,675.613	657.225	646.402	0.000	0.000	0.000	0.000	12,979.240
UA	220.879	1.875	2.581	0.000	0.000	0.000	0.000	225.335
UP	8.318	0.320	0.320	0.000	0.000	0.000	0.000	8.958
SH	14,073.374	404.916	410.299	0.000	0.000	0.000	0.000	14,888.589
SA	0.000	0.000	0.000	0.000	0.000	0.000	0.000	0.000
SL	980.654	190.495	190.634	0.000	0.000	0.000	0.000	1,361.783
SS	393.136	20.955	20.154	0.000	0.000	0.000	0.000	434.245
BI	193.031	23.213	5.084	0.000	0.000	0.000	0.000	221.328
BU	538.333	5.895	3.204	0.000	0.000	0.000	0.000	547.432
BS	203.628	0.259	0.764	0.000	0.000	0.000	0.000	204.651
BF	8.032	0.000	0.000	0.000	0.000	0.000	0.000	8.032
FM	37,891.825	19.539	19.547	0.000	0.000	0.000	0.000	37,930.911
RM	2,966.437	0.000	0.000	0.000	0.000	0.000	0.000	2,966.437
RR	6.587	0.000	0.000	0.000	0.000	0.000	0.000	6.587
PR	252.085	1.030	1.120	0.000	0.000	0.000	0.000	254.235
RE	79.485	0.000	0.000	0.000	0.000	0.000	0.000	79.485
FS	44.045	0.000	0.000	0.000	0.000	0.000	0.000	44.045
RS	1.542	0.000	0.000	0.000	0.000	0.000	0.000	1.542
RU	0.000	0.000	0.000	0.000	0.000	0.000	0.000	0.000
RP	0.000	0.000	0.000	0.000	0.000	0.000	0.000	0.000
PA	16.089	0.000	0.000	0.000	0.000	0.000	0.000	16.089
State Grand Total	72,970.064	3,781.609	3,671.109	0.000	0.000	0.000	0.000	80,422.782

THIS PAGE INTENTIONALLY LEFT BLANK

Data Source: Y2015 Certified Files

Annual Report - On-System Only

TEXAS DEPARTMENT OF TRANSPORTATION

Transportation Planning and Programming Division

Mileage

by Highway System by Functional System

Highway System	Functional System	All Miles Centerline	All Miles Frontage	State Owned Outside City	State Owned Inside City	Total
Interstate						
	Interstate	3,416.971	0.000	2,023.565	1,393.406	3,416.971
	Other Freeway - Expressway	0.000	0.000	0.000	0.000	0.000
	Other Principal Arterial	0.000	0.000	0.000	0.000	0.000
	Minor Arterial	0.000	40.510	0.000	40.510	40.510
	Major Collector	0.000	4,762.067	2,586.970	2,175.097	4,762.067
	Minor Collector	0.000	0.000	0.000	0.000	0.000
	Local	0.000	24.310	16.349	7.961	24.310
	Subtotal	3,416.971	4,826.887	4,626.884	3,616.974	8,243.858
US Highways						
	Other Freeway - Expressway	546.819	0.000	82.140	464.679	546.819
	Other Principal Arterial	7,502.815	23.022	6,022.275	1,503.562	7,525.837
	Minor Arterial	3,311.370	2.791	3,039.643	274.518	3,314.161
	Major Collector	543.806	1,166.474	778.472	931.808	1,710.280
	Minor Collector	0.000	0.000	0.000	0.000	0.000
	Local	0.000	116.436	76.759	39.677	116.436
	Subtotal	11,904.810	1,308.723	9,999.289	3,214.244	13,213.533
State Highways, Spurs, Loops and Business Routes						
	Other Freeway - Expressway	659.452	2.666	145.639	516.479	662.118
	Other Principal Arterial	4,173.630	127.201	2,168.021	2,132.810	4,300.831
	Minor Arterial	6,889.968	0.000	5,693.890	1,196.078	6,889.968
	Major Collector	4,495.501	1,063.293	4,188.247	1,370.547	5,558.794
	Minor Collector	163.548	0.000	133.873	29.675	163.548
	Local	8.089	82.712	40.827	49.974	90.801
	Subtotal	16,390.188	1,275.872	12,370.497	5,295.563	17,666.060

Mileage

by Highway System by Functional System

Highway System	Functional System	All Miles		State Owned		Total
		Centerline	Frontage	Outside City	Inside City	
Farm or Ranch to Market Roads, Ranch Roads, and Spurs						
	Other Freeway - Expressway	6.811	0.000	0.000	6.811	6.811
	Other Principal Arterial	1,005.833	0.000	256.571	749.262	1,005.833
	Minor Arterial	2,662.964	0.000	1,560.124	1,102.840	2,662.964
	Major Collector	27,123.190	33.378	25,402.884	1,753.684	27,156.568
	Minor Collector	10,035.473	0.000	9,822.976	212.497	10,035.473
	Local	76.165	5.708	75.064	6.809	81.873
	Subtotal	40,910.436	39.086	37,117.619	3,831.903	40,949.522
Pass, Park and Recreation Roads						
	Other Freeway - Expressway	4.280	0.000	0.000	4.280	4.280
	Other Principal Arterial	23.884	0.000	1.773	22.111	23.884
	Minor Arterial	2.594	0.000	0.000	2.594	2.594
	Major Collector	176.077	2.150	167.024	11.203	178.227
	Minor Collector	121.311	0.000	113.067	8.244	121.311
	Local	19.513	0.000	17.895	1.618	19.513
	Subtotal	347.659	2.150	299.759	50.050	349.809
	State Grand Total	72,970.064	7,452.718	64,414.048	16,008.734	80,422.782

Mileage

by County by Highway System Inside a City (On-System Only)

County	Highway System	Centerline	Lane	DVM	TVM
Anderson (1)					
	US Highways	22.566	72.613	187,290.429	32,240.530
	State Highways, Spurs, Loops, Business Routes	17.331	60.514	176,660.880	9,867.493
	Farm or Ranch to Market Roads and Spurs	10.060	20.188	17,815.051	995.388
	Park And Recreation Roads	0.811	1.622	59.203	11.367
	County Total	50.768	154.937	381,825.563	43,114.778
Andrews (2)					
	US Highways	3.260	13.040	44,892.664	4,070.368
	State Highways, Spurs, Loops, Business Routes	3.181	10.126	23,147.805	2,901.923
	Frontage Roads	0.276	0.552	74.715	26.638
	County Total	6.717	23.718	68,115.184	6,998.929
Angelina (3)					
	US Highways	23.455	95.972	489,353.278	116,007.220
	State Highways, Spurs, Loops, Business Routes	33.833	125.355	369,430.216	43,373.399
	Farm or Ranch to Market Roads and Spurs	38.265	83.567	134,894.244	11,752.757
	Frontage Roads	10.422	22.088	33,358.515	3,193.434
	County Total	105.975	326.982	1,027,036.253	174,326.809

Mileage

by County by Highway System Inside a City (On-System Only)

County	Highway System	Centerline	Lane	DVM	TVM
Aransas (4)					
	State Highways, Spurs, Loops, Business Routes	17.840	57.891	189,251.188	17,263.975
	Farm or Ranch to Market Roads and Spurs	4.019	8.948	15,959.556	1,499.422
	Frontage Roads	4.381	8.762	12,034.378	3,842.104
	County Total	26.240	75.601	217,245.122	22,605.501
Archer (5)					
	US Highways	7.483	19.428	29,739.081	6,555.775
	State Highways, Spurs, Loops, Business Routes	8.296	18.766	14,887.566	3,020.841
	Farm or Ranch to Market Roads and Spurs	9.113	18.226	6,715.338	1,232.949
	County Total	24.892	56.420	51,341.985	10,809.565
Armstrong (6)					
	US Highways	1.919	7.676	17,566.262	6,229.122
	State Highways, Spurs, Loops, Business Routes	1.367	2.734	814.515	243.774
	Farm or Ranch to Market Roads and Spurs	1.235	2.470	699.121	64.023
	County Total	4.521	12.880	19,079.898	6,536.920

Mileage

by County by Highway System Inside a City (On-System Only)

County	Highway System	Centerline	Lane	DVM	TVM
Atascosa (7)					
	IH Highways	1.685	6.740	52,990.508	15,581.897
	US Highways	4.299	17.196	48,210.368	3,486.945
	State Highways, Spurs, Loops, Business Routes	15.016	47.812	168,099.581	19,292.720
	Farm or Ranch to Market Roads and Spurs	14.345	29.430	61,170.665	7,022.175
	Frontage Roads	1.806	3.612	4,107.711	251.032
	County Total	37.151	104.790	334,578.833	45,634.769
Austin (8)					
	IH Highways	8.873	35.492	404,298.392	108,690.875
	US Highways	3.182	6.800	19,292.406	1,095.194
	State Highways, Spurs, Loops, Business Routes	14.659	38.370	106,683.133	19,144.400
	Farm or Ranch to Market Roads and Spurs	14.349	28.794	33,255.697	4,483.025
	Park And Recreation Roads	2.330	4.660	633.662	14.305
	Frontage Roads	12.070	24.140	10,920.250	1,802.450
	County Total	55.463	138.256	575,083.540	135,230.249
Bailey (9)					
	US Highways	3.811	14.063	34,459.004	5,173.463
	State Highways, Spurs, Loops, Business Routes	1.252	2.504	3,690.242	706.948
	County Total	5.063	16.567	38,149.246	5,880.411

Mileage

by County by Highway System Inside a City (On-System Only)

County	Highway System	Centerline	Lane	DVM	TVM
Bandera (10)					
	State Highways, Spurs, Loops, Business Routes	2.175	4.350	12,234.074	2,077.050
	County Total	2.175	4.350	12,234.074	2,077.050
Bastrop (11)					
	US Highways	3.416	11.106	89,958.141	7,862.588
	State Highways, Spurs, Loops, Business Routes	24.411	79.734	373,471.231	34,676.091
	Farm or Ranch to Market Roads and Spurs	3.945	7.890	16,163.736	1,171.183
	Park And Recreation Roads	1.584	3.468	401.320	35.214
	Frontage Roads	5.734	16.763	51,863.854	3,484.309
	County Total	39.090	118.961	531,858.282	47,229.385
Baylor (12)					
	US Highways	3.521	9.136	10,232.561	2,131.284
	State Highways, Spurs, Loops, Business Routes	1.870	6.000	4,746.104	1,172.110
	Farm or Ranch to Market Roads and Spurs	4.651	9.302	2,297.003	337.791
	County Total	10.042	24.438	17,275.668	3,641.186

Mileage

by County by Highway System Inside a City (On-System Only)

County	Highway System	Centerline	Lane	DVM	TVM
Bee (13)					
	US Highways	3.413	11.794	22,662.744	4,344.279
	State Highways, Spurs, Loops, Business Routes	4.969	18.213	28,215.886	5,745.039
	Farm or Ranch to Market Roads and Spurs	2.367	5.442	9,646.651	2,604.447
	Frontage Roads	0.384	0.768	675.456	238.393
	County Total	11.133	36.217	61,200.737	12,932.158
Bell (14)					
	IH Highways	24.633	113.144	1,763,272.395	450,927.237
	US Highways	24.556	95.508	1,066,427.413	91,359.796
	State Highways, Spurs, Loops, Business Routes	77.725	250.692	989,066.591	91,766.324
	Farm or Ranch to Market Roads and Spurs	75.503	226.085	836,123.698	69,055.872
	Frontage Roads	93.977	191.669	529,473.830	33,998.411
	County Total	296.394	877.098	5,184,363.927	737,107.639

Mileage

by County by Highway System Inside a City (On-System Only)

County	Highway System	Centerline	Lane	DVM	TVM
Bexar (15)					
	IH Highways	137.389	822.642	14,391,811.078	1,357,161.944
	US Highways	46.070	261.724	3,277,799.363	125,271.646
	State Highways, Spurs, Loops, Business Routes	138.721	578.894	5,155,355.355	310,862.826
	Farm or Ranch to Market Roads and Spurs	93.673	311.385	1,732,527.020	102,106.852
	PASS Routes	7.586	30.344	153,708.680	2,529.236
	Frontage Roads	337.646	720.910	2,843,832.238	115,493.931
	County Total	761.085	2,725.899	27,555,033.734	2,013,426.433
Blanco (16)					
	US Highways	12.982	48.882	137,542.934	17,201.452
	State Highways, Spurs, Loops, Business Routes	2.686	5.372	5,823.819	142.088
	Farm or Ranch to Market Roads and Spurs	8.050	16.100	11,219.880	812.164
	Park And Recreation Roads	1.100	2.200	444.400	53.772
	County Total	24.818	72.554	155,031.033	18,209.477
Bosque (18)					
	State Highways, Spurs, Loops, Business Routes	14.734	29.468	60,123.210	7,846.177
	Farm or Ranch to Market Roads and Spurs	7.809	15.618	8,917.406	1,463.512
	County Total	22.543	45.086	69,040.616	9,309.689

Mileage

by County by Highway System Inside a City (On-System Only)

County	Highway System	Centerline	Lane	DVM	TVM
Bowie (19)					
	IH Highways	15.365	61.828	480,040.602	146,574.867
	US Highways	29.298	94.778	276,405.943	28,117.379
	State Highways, Spurs, Loops, Business Routes	15.749	54.368	146,869.332	16,673.549
	Farm or Ranch to Market Roads and Spurs	37.081	90.847	187,658.262	6,065.337
	Frontage Roads	26.991	59.563	151,173.213	14,980.541
	County Total	124.484	361.384	1,242,147.352	212,411.673
Brazoria (20)					
	State Highways, Spurs, Loops, Business Routes	103.003	398.000	2,274,696.278	216,815.358
	Farm or Ranch to Market Roads and Spurs	58.159	159.960	743,382.049	36,436.931
	Frontage Roads	28.273	55.728	145,804.234	9,357.510
	County Total	189.435	613.688	3,163,882.561	262,609.799
Brazos (21)					
	US Highways	9.011	34.760	163,205.404	28,144.391
	State Highways, Spurs, Loops, Business Routes	48.356	190.144	1,119,083.959	155,246.714
	Farm or Ranch to Market Roads and Spurs	60.432	216.579	1,013,734.750	45,296.514
	Frontage Roads	41.959	83.701	296,798.016	13,756.834
	County Total	159.758	525.184	2,592,822.129	242,444.453

Mileage

by County by Highway System Inside a City (On-System Only)

County	Highway System	Centerline	Lane	DVM	TVM
Brewster (22)					
	US Highways	3.687	13.588	39,068.178	2,936.960
	State Highways, Spurs, Loops, Business Routes	4.901	11.618	12,924.947	1,284.253
	County Total	8.588	25.206	51,993.125	4,221.213
Briscoe (23)					
	State Highways, Spurs, Loops, Business Routes	1.949	5.892	2,248.744	293.396
	Farm or Ranch to Market Roads and Spurs	0.711	1.422	264.917	20.585
	County Total	2.660	7.314	2,513.661	313.982
Brooks (24)					
	US Highways	2.974	14.559	27,133.203	12,318.339
	State Highways, Spurs, Loops, Business Routes	4.209	15.086	22,475.022	5,798.538
	Farm or Ranch to Market Roads and Spurs	0.321	0.642	313.310	11.203
	Frontage Roads	5.948	10.992	21,979.007	204.861
	County Total	13.452	41.279	71,900.542	18,332.942
Brown (25)					
	US Highways	17.423	66.959	208,461.930	16,314.071
	State Highways, Spurs, Loops, Business Routes	1.268	5.114	9,199.846	657.763
	Farm or Ranch to Market Roads and Spurs	11.707	33.998	53,160.807	5,521.896
	Frontage Roads	1.226	2.452	4,616.353	469.394
	County Total	31.624	108.523	275,438.936	22,963.125

Mileage

by County by Highway System Inside a City (On-System Only)

County	Highway System	Centerline	Lane	DVM	TVM
Burleson (26)					
	State Highways, Spurs, Loops, Business Routes	7.760	27.586	94,986.128	9,520.796
	Farm or Ranch to Market Roads and Spurs	6.070	12.140	17,388.988	1,580.230
	County Total	13.830	39.726	112,375.116	11,101.026
Burnet (27)					
	US Highways	15.009	60.036	268,420.794	42,348.858
	State Highways, Spurs, Loops, Business Routes	9.244	34.942	119,917.917	13,272.142
	Farm or Ranch to Market Roads and Spurs	15.708	43.908	131,800.894	11,893.977
	Park And Recreation Roads	0.018	0.036	21.726	2.260
	County Total	39.979	138.922	520,161.331	67,517.236
Caldwell (28)					
	IH Highways	0.738	2.952	20,745.897	8,394.189
	US Highways	16.570	58.512	163,728.679	15,583.905
	State Highways, Spurs, Loops, Business Routes	21.272	66.834	159,023.501	17,368.528
	Farm or Ranch to Market Roads and Spurs	14.110	28.220	37,634.341	4,352.451
	Park And Recreation Roads	1.193	2.386	137.195	10.701
	Frontage Roads	15.425	30.850	30,008.678	1,712.699
	County Total	69.308	189.754	411,278.291	47,422.474

Mileage

by County by Highway System Inside a City (On-System Only)

County	Highway System	Centerline	Lane	DVM	TVM
Calhoun (29)					
	US Highways	2.455	8.798	18,609.437	1,254.183
	State Highways, Spurs, Loops, Business Routes	11.942	41.656	106,794.728	12,070.159
	Farm or Ranch to Market Roads and Spurs	9.560	27.465	42,979.359	3,539.461
	Frontage Roads	0.959	1.918	94.941	11.488
	County Total	24.916	79.837	168,478.465	16,875.291
Callahan (30)					
	IH Highways	4.891	19.564	120,365.962	36,633.141
	US Highways	1.658	3.316	1,749.942	300.348
	State Highways, Spurs, Loops, Business Routes	3.951	10.304	9,853.092	1,190.207
	Farm or Ranch to Market Roads and Spurs	8.319	16.972	12,010.743	636.141
	Frontage Roads	9.758	19.516	9,062.504	482.044
	County Total	28.577	69.672	153,042.243	39,241.881

Mileage

by County by Highway System Inside a City (On-System Only)

County	Highway System	Centerline	Lane	DVM	TVM
Cameron (31)					
	IH Highways	40.380	217.235	2,061,069.317	188,958.602
	US Highways	15.245	34.482	95,344.272	10,421.212
	State Highways, Spurs, Loops, Business Routes	82.925	333.922	1,213,842.286	47,766.605
	Farm or Ranch to Market Roads and Spurs	102.870	304.292	963,888.869	46,143.918
	Park And Recreation Roads	5.822	20.960	81,784.460	1,697.906
	Frontage Roads	83.312	186.884	393,927.947	3,758.544
	County Total	330.554	1,097.775	4,809,857.151	298,746.787
Camp (32)					
	US Highways	2.814	11.256	31,693.841	4,023.292
	State Highways, Spurs, Loops, Business Routes	6.086	15.068	25,457.008	1,101.399
	Farm or Ranch to Market Roads and Spurs	7.397	14.794	8,407.634	709.974
	County Total	16.297	41.118	65,558.483	5,834.665
Carson (33)					
	IH Highways	0.378	1.512	3,968.244	2,162.693
	US Highways	3.001	12.004	15,215.930	3,554.462
	State Highways, Spurs, Loops, Business Routes	2.444	7.818	4,138.139	1,108.132
	Farm or Ranch to Market Roads and Spurs	7.566	15.132	4,206.844	332.900
	County Total	13.389	36.466	27,529.157	7,158.187

Mileage

by County by Highway System Inside a City (On-System Only)

County	Highway System	Centerline	Lane	DVM	TVM
Cass (34)					
	US Highways	10.593	44.644	126,598.269	35,075.202
	State Highways, Spurs, Loops, Business Routes	20.977	50.225	68,077.026	8,758.054
	Farm or Ranch to Market Roads and Spurs	33.711	72.423	56,559.338	4,269.943
	County Total	65.281	167.292	251,234.633	48,103.199
Castro (35)					
	US Highways	1.622	5.836	6,483.264	1,359.227
	State Highways, Spurs, Loops, Business Routes	4.544	12.184	9,595.473	2,373.495
	Farm or Ranch to Market Roads and Spurs	4.261	9.232	6,021.495	823.275
	County Total	10.427	27.252	22,100.232	4,555.997
Chambers (36)					
	IH Highways	0.845	5.070	55,251.907	11,856.815
	State Highways, Spurs, Loops, Business Routes	10.342	36.110	214,973.667	13,128.984
	Farm or Ranch to Market Roads and Spurs	24.502	49.004	123,856.624	2,797.780
	Frontage Roads	1.690	3.380	671.675	39.122
	County Total	37.379	93.564	394,753.873	27,822.701

Mileage

by County by Highway System Inside a City (On-System Only)

County	Highway System	Centerline	Lane	DVM	TVM
Cherokee (37)					
	US Highways	31.361	102.116	269,911.659	31,188.117
	State Highways, Spurs, Loops, Business Routes	16.078	35.998	42,377.563	8,206.107
	Farm or Ranch to Market Roads and Spurs	24.093	51.885	43,554.648	2,208.609
	Park And Recreation Roads	0.801	1.602	264.135	26.072
	County Total	72.333	191.601	356,108.005	41,628.906
Childress (38)					
	US Highways	3.442	13.688	41,133.325	10,130.358
	Farm or Ranch to Market Roads and Spurs	9.180	18.360	9,916.116	640.893
	County Total	12.622	32.048	51,049.441	10,771.252
Clay (39)					
	US Highways	6.126	24.504	60,804.465	17,635.519
	State Highways, Spurs, Loops, Business Routes	11.504	23.112	18,228.954	4,580.162
	Farm or Ranch to Market Roads and Spurs	13.586	27.172	10,430.585	869.475
	Frontage Roads	3.026	6.052	125.350	5.674
	County Total	34.242	80.840	89,589.354	23,090.830
Cochran (40)					
	State Highways, Spurs, Loops, Business Routes	3.455	11.380	6,847.479	905.871
	Farm or Ranch to Market Roads and Spurs	1.159	2.354	975.993	112.764
	County Total	4.614	13.734	7,823.472	1,018.635

Mileage

by County by Highway System Inside a City (On-System Only)

County	Highway System	Centerline	Lane	DVM	TVM
Coke (41)					
	US Highways	1.037	3.712	3,780.253	684.027
	State Highways, Spurs, Loops, Business Routes	4.554	10.400	5,816.110	1,070.839
	Farm or Ranch to Market Roads and Spurs	0.142	0.284	10.082	0.857
	County Total	5.733	14.396	9,606.445	1,755.723
Coleman (42)					
	US Highways	19.935	47.598	37,121.743	6,061.712
	State Highways, Spurs, Loops, Business Routes	5.129	13.328	15,654.396	3,224.583
	Farm or Ranch to Market Roads and Spurs	7.781	15.562	5,043.906	919.448
	County Total	32.845	76.488	57,820.045	10,205.742
Collin (43)					
	US Highways	55.384	253.106	4,166,415.435	337,855.522
	State Highways, Spurs, Loops, Business Routes	108.949	347.958	1,421,726.388	126,896.214
	Farm or Ranch to Market Roads and Spurs	136.290	322.834	998,704.067	50,072.204
	Frontage Roads	97.108	218.487	1,097,094.356	64,239.088
	County Total	397.731	1,142.385	7,683,940.246	579,063.028

Mileage

by County by Highway System Inside a City (On-System Only)

County	Highway System	Centerline	Lane	DVM	TVM
Collingsworth (44)					
	US Highways	1.207	3.924	2,622.482	693.721
	State Highways, Spurs, Loops, Business Routes	0.980	1.960	1,275.061	139.616
	Farm or Ranch to Market Roads and Spurs	5.032	10.064	4,914.943	538.858
	County Total	7.219	15.948	8,812.486	1,372.194
Colorado (45)					
	IH Highways	1.798	7.192	57,417.506	21,719.737
	US Highways	5.788	15.916	39,796.975	7,158.218
	State Highways, Spurs, Loops, Business Routes	4.458	15.166	36,766.229	6,981.722
	Farm or Ranch to Market Roads and Spurs	5.597	12.258	16,604.484	2,170.985
	Frontage Roads	4.555	9.110	2,275.316	325.878
	County Total	22.196	59.642	152,860.510	38,356.540
Comal (46)					
	IH Highways	15.972	108.575	1,677,604.367	267,221.817
	US Highways	4.289	17.156	125,095.638	8,642.611
	State Highways, Spurs, Loops, Business Routes	32.123	90.407	520,175.606	32,717.874
	Farm or Ranch to Market Roads and Spurs	33.417	74.334	257,681.629	24,375.853
	Frontage Roads	32.132	66.185	170,405.842	7,675.420
	County Total	117.933	356.657	2,750,963.082	340,633.576

Mileage

by County by Highway System Inside a City (On-System Only)

County	Highway System	Centerline	Lane	DVM	TVM
Comanche (47)					
	US Highways	2.751	10.790	22,885.063	3,466.926
	State Highways, Spurs, Loops, Business Routes	7.954	17.242	27,335.860	4,192.595
	Farm or Ranch to Market Roads and Spurs	3.653	7.692	5,845.366	710.135
	Frontage Roads	0.745	1.490	73.755	5.974
	County Total	15.103	37.214	56,140.044	8,375.629
Concho (48)					
	US Highways	4.879	14.658	17,719.059	3,926.620
	Farm or Ranch to Market Roads and Spurs	1.395	2.790	479.386	148.988
	County Total	6.274	17.448	18,198.445	4,075.608
Cooke (49)					
	IH Highways	17.424	69.696	773,186.613	154,117.665
	US Highways	13.096	52.384	260,694.679	12,496.937
	Farm or Ranch to Market Roads and Spurs	24.373	53.936	103,477.107	7,418.071
	Frontage Roads	32.367	66.106	56,051.488	1,758.011
	County Total	87.260	242.122	1,193,409.887	175,790.684

Mileage

by County by Highway System Inside a City (On-System Only)

County	Highway System	Centerline	Lane	DVM	TVM
Coryell (50)					
	US Highways	14.832	56.560	320,942.732	26,830.309
	State Highways, Spurs, Loops, Business Routes	11.225	24.652	83,659.272	11,261.676
	Farm or Ranch to Market Roads and Spurs	15.172	35.267	90,801.064	12,937.809
	County Total	41.229	116.479	495,403.068	51,029.795
Cottle (51)					
	US Highways	2.861	5.722	4,537.669	759.742
	Farm or Ranch to Market Roads and Spurs	2.563	5.126	782.560	107.471
	County Total	5.424	10.848	5,320.229	867.213
Crane (52)					
	US Highways	1.698	6.792	13,182.066	1,285.360
	State Highways, Spurs, Loops, Business Routes	0.691	2.156	1,867.568	749.886
	County Total	2.389	8.948	15,049.634	2,035.245
Crosby (54)					
	US Highways	4.486	16.552	17,256.877	1,949.173
	State Highways, Spurs, Loops, Business Routes	1.524	3.956	1,619.356	220.428
	Farm or Ranch to Market Roads and Spurs	4.606	13.080	2,785.576	287.234
	County Total	10.616	33.588	21,661.809	2,456.835

Mileage

by County by Highway System Inside a City (On-System Only)

County	Highway System	Centerline	Lane	DVM	TVM
Culberson (55)					
	IH Highways	3.123	12.492	43,070.530	24,387.761
	US Highways	1.063	2.597	3,633.693	317.649
	State Highways, Spurs, Loops, Business Routes	4.048	12.541	11,532.456	534.130
	Farm or Ranch to Market Roads and Spurs	2.426	4.852	1,364.098	131.149
	Frontage Roads	5.659	11.318	1,721.008	185.701
	County Total	16.319	43.800	61,321.785	25,556.390
Dallam (56)					
	US Highways	6.502	24.472	38,574.264	9,624.804
	State Highways, Spurs, Loops, Business Routes	0.542	2.022	2,086.372	1,009.565
	Farm or Ranch to Market Roads and Spurs	2.314	5.174	3,350.437	1,017.873
	County Total	9.358	31.668	44,011.073	11,652.242
Dallas (57)					
	IH Highways	151.693	1,092.112	20,436,825.329	2,119,175.747
	US Highways	55.414	301.853	5,720,840.483	462,453.012
	State Highways, Spurs, Loops, Business Routes	175.530	978.812	8,371,171.501	510,981.904
	Farm or Ranch to Market Roads and Spurs	18.969	88.994	442,453.945	4,602.733
	PASS Routes	1.433	8.598	18,479.818	563.867
	Frontage Roads	385.329	853.868	2,578,056.432	161,567.884
	County Total	788.368	3,324.237	37,567,827.508	3,259,345.148

Mileage

by County by Highway System Inside a City (On-System Only)

County	Highway System	Centerline	Lane	DVM	TVM
Dawson (58)					
	US Highways	3.335	13.340	24,683.079	4,081.598
	State Highways, Spurs, Loops, Business Routes	3.753	13.782	21,077.715	2,981.501
	Farm or Ranch to Market Roads and Spurs	3.815	9.390	6,588.331	413.937
	County Total	10.903	36.512	52,349.125	7,477.037
Deaf Smith (59)					
	US Highways	5.600	22.542	54,826.919	10,739.811
	State Highways, Spurs, Loops, Business Routes	1.215	2.430	7,676.465	637.923
	Farm or Ranch to Market Roads and Spurs	2.387	8.156	7,358.742	559.808
	County Total	9.202	33.128	69,862.126	11,937.542
Delta (60)					
	State Highways, Spurs, Loops, Business Routes	2.724	6.340	5,553.786	2,249.958
	Farm or Ranch to Market Roads and Spurs	2.452	4.904	1,825.635	115.234
	County Total	5.176	11.244	7,379.421	2,365.192

Mileage

by County by Highway System Inside a City (On-System Only)

County	Highway System	Centerline	Lane	DVM	TVM
Denton (61)					
	IH Highways	52.421	235.054	3,940,423.885	433,235.514
	US Highways	56.388	186.172	1,092,192.646	110,292.106
	State Highways, Spurs, Loops, Business Routes	34.604	138.029	986,362.584	87,285.547
	Farm or Ranch to Market Roads and Spurs	156.784	467.456	2,024,143.213	196,839.167
	PASS Routes	1.578	9.468	43,746.894	1,356.154
	Frontage Roads	94.367	190.757	843,723.633	50,028.534
	County Total	396.142	1,226.936	8,930,592.855	879,037.022
De Witt (62)					
	US Highways	6.481	15.920	74,490.132	12,592.462
	State Highways, Spurs, Loops, Business Routes	7.415	14.830	56,871.380	8,212.108
	Farm or Ranch to Market Roads and Spurs	5.435	11.050	15,355.833	2,581.193
	County Total	19.331	41.800	146,717.345	23,385.764
Dickens (63)					
	US Highways	1.344	5.376	2,364.312	440.493
	State Highways, Spurs, Loops, Business Routes	3.988	9.640	3,238.877	308.225
	Farm or Ranch to Market Roads and Spurs	3.336	6.672	1,382.911	101.962
	County Total	8.668	21.688	6,986.100	850.680

Mileage

by County by Highway System Inside a City (On-System Only)

County	Highway System	Centerline	Lane	DVM	TVM
Dimmit (64)					
	US Highways	3.908	11.638	49,219.088	8,492.565
	State Highways, Spurs, Loops, Business Routes	3.088	6.906	20,427.265	4,914.185
	Farm or Ranch to Market Roads and Spurs	6.004	12.992	15,788.702	2,338.911
	County Total	13.000	31.536	85,435.055	15,745.662
Donley (65)					
	US Highways	3.026	12.104	33,292.583	10,762.013
	State Highways, Spurs, Loops, Business Routes	2.249	4.498	2,079.433	417.498
	Farm or Ranch to Market Roads and Spurs	2.426	4.852	1,870.207	212.525
	County Total	7.701	21.454	37,242.223	11,392.037
Duval (67)					
	US Highways	1.980	5.482	14,523.789	3,638.662
	State Highways, Spurs, Loops, Business Routes	8.186	20.248	34,541.394	2,692.859
	Farm or Ranch to Market Roads and Spurs	1.744	3.488	1,482.174	191.317
	County Total	11.910	29.218	50,547.357	6,522.838

Mileage

by County by Highway System Inside a City (On-System Only)

County	Highway System	Centerline	Lane	DVM	TVM
Eastland (68)					
	IH Highways	4.866	19.464	111,527.858	39,004.111
	US Highways	3.507	8.228	10,926.948	1,299.284
	State Highways, Spurs, Loops, Business Routes	18.562	54.288	68,549.994	5,591.574
	Farm or Ranch to Market Roads and Spurs	9.867	19.734	9,475.516	1,240.866
	Frontage Roads	9.005	18.010	5,302.816	430.628
	County Total	45.807	119.724	205,783.132	47,566.463
Ector (69)					
	IH Highways	5.951	23.804	269,637.361	86,120.868
	US Highways	6.647	26.588	113,907.520	4,880.901
	State Highways, Spurs, Loops, Business Routes	22.205	99.856	446,350.304	42,957.894
	Farm or Ranch to Market Roads and Spurs	5.081	20.474	80,792.297	7,658.572
	Frontage Roads	20.768	41.536	65,396.778	14,780.553
	County Total	60.652	212.258	976,084.260	156,398.789
Edwards (70)					
	US Highways	1.359	2.718	2,694.922	175.850
	State Highways, Spurs, Loops, Business Routes	1.029	2.058	844.449	253.582
	County Total	2.388	4.776	3,539.371	429.432

Mileage

by County by Highway System Inside a City (On-System Only)

County	Highway System	Centerline	Lane	DVM	TVM
Ellis (71)					
	IH Highways	32.467	159.716	1,605,423.694	510,618.642
	US Highways	62.470	218.776	1,410,308.563	85,062.371
	State Highways, Spurs, Loops, Business Routes	51.775	123.354	248,360.193	41,496.652
	Farm or Ranch to Market Roads and Spurs	91.716	191.944	389,488.237	16,537.287
	Frontage Roads	89.472	178.944	153,939.105	10,404.228
	County Total	327.900	872.734	3,807,519.792	664,119.181
El Paso (72)					
	IH Highways	38.554	225.059	3,768,836.462	378,492.792
	US Highways	40.756	213.900	1,366,293.475	69,707.072
	State Highways, Spurs, Loops, Business Routes	97.409	414.112	2,252,074.794	130,120.783
	Farm or Ranch to Market Roads and Spurs	57.364	188.697	898,083.774	55,943.939
	PASS Routes	0.890	3.560	11,918.880	1,013.105
	Frontage Roads	116.040	248.719	1,160,538.848	130,658.578
	County Total	351.013	1,294.047	9,457,746.233	765,936.269
Erath (73)					
	US Highways	10.878	33.432	116,415.071	11,673.780
	State Highways, Spurs, Loops, Business Routes	7.007	15.634	40,355.670	5,262.857
	Farm or Ranch to Market Roads and Spurs	9.088	21.266	57,130.248	2,083.548
	County Total	26.973	70.332	213,900.989	19,020.185

Mileage

by County by Highway System Inside a City (On-System Only)

County	Highway System	Centerline	Lane	DVM	TVM
Falls (74)					
	US Highways	4.268	8.536	17,425.981	3,095.125
	State Highways, Spurs, Loops, Business Routes	10.325	26.374	40,471.044	7,331.384
	Farm or Ranch to Market Roads and Spurs	5.074	10.148	6,061.702	459.955
	County Total	19.667	45.058	63,958.727	10,886.463
Fannin (75)					
	US Highways	8.644	17.288	41,489.886	7,849.690
	State Highways, Spurs, Loops, Business Routes	36.392	77.243	110,966.784	15,860.611
	Farm or Ranch to Market Roads and Spurs	25.099	50.198	12,732.793	928.636
	Frontage Roads	2.801	5.602	7,157.127	301.314
	County Total	72.936	150.331	172,346.590	24,940.252
Fayette (76)					
	IH Highways	0.941	3.764	27,818.317	10,957.394
	US Highways	11.534	32.634	84,090.802	13,224.850
	State Highways, Spurs, Loops, Business Routes	10.621	28.670	59,694.624	8,041.859
	Farm or Ranch to Market Roads and Spurs	3.096	7.318	6,703.863	832.204
	Frontage Roads	4.757	9.514	2,582.755	384.086
	County Total	30.949	81.900	180,890.361	33,440.394

Mileage

by County by Highway System Inside a City (On-System Only)

County	Highway System	Centerline	Lane	DVM	TVM
Fisher (77)					
	US Highways	0.928	3.712	2,012.937	309.622
	State Highways, Spurs, Loops, Business Routes	4.259	10.122	5,371.655	1,089.122
	Farm or Ranch to Market Roads and Spurs	1.626	3.592	1,071.838	97.678
	County Total	6.813	17.426	8,456.430	1,496.422
Floyd (78)					
	US Highways	3.347	10.980	13,427.182	1,436.692
	State Highways, Spurs, Loops, Business Routes	1.925	3.850	2,140.411	314.581
	Farm or Ranch to Market Roads and Spurs	3.907	9.350	3,512.610	214.958
	County Total	9.179	24.180	19,080.203	1,966.230
Foard (79)					
	US Highways	1.316	2.930	1,938.232	302.222
	State Highways, Spurs, Loops, Business Routes	1.392	2.784	1,754.639	360.522
	Farm or Ranch to Market Roads and Spurs	1.116	2.232	155.466	50.179
	County Total	3.824	7.946	3,848.337	712.924

Mileage

by County by Highway System Inside a City (On-System Only)

County	Highway System	Centerline	Lane	DVM	TVM
Fort Bend (80)					
	IH Highways	19.104	120.260	1,866,762.713	224,386.746
	US Highways	24.657	96.722	855,740.229	73,300.553
	State Highways, Spurs, Loops, Business Routes	34.307	135.913	901,852.771	43,389.677
	Farm or Ranch to Market Roads and Spurs	43.545	138.162	686,507.597	38,722.278
	Frontage Roads	43.977	91.175	490,294.666	24,616.025
	County Total	165.590	582.232	4,801,157.976	404,415.280
Franklin (81)					
	IH Highways	1.479	5.916	37,181.830	17,072.235
	US Highways	1.725	3.450	5,535.190	328.954
	State Highways, Spurs, Loops, Business Routes	7.807	18.060	31,383.652	4,161.868
	Farm or Ranch to Market Roads and Spurs	0.648	1.296	702.976	18.169
	Frontage Roads	2.958	5.916	2,181.434	113.170
	County Total	14.617	34.638	76,985.082	21,694.397

Mileage

by County by Highway System Inside a City (On-System Only)

County	Highway System	Centerline	Lane	DVM	TVM
Freestone (82)					
	IH Highways	1.987	7.948	56,984.437	18,375.962
	US Highways	5.855	14.524	47,455.738	6,856.307
	State Highways, Spurs, Loops, Business Routes	11.587	23.594	34,764.920	3,872.298
	Farm or Ranch to Market Roads and Spurs	10.413	20.826	19,476.299	2,210.116
	Frontage Roads	2.840	5.680	2,990.758	254.348
	County Total	32.682	72.572	161,672.152	31,569.031
Frio (83)					
	IH Highways	3.622	14.488	82,612.108	37,513.914
	State Highways, Spurs, Loops, Business Routes	6.793	20.350	40,779.777	4,049.990
	Farm or Ranch to Market Roads and Spurs	4.965	12.734	15,934.037	2,074.842
	Frontage Roads	6.219	12.438	10,476.712	874.019
	County Total	21.599	60.010	149,802.634	44,512.765
Gaines (84)					
	US Highways	6.138	23.360	62,031.835	7,628.091
	State Highways, Spurs, Loops, Business Routes	2.190	6.804	4,885.438	816.804
	Farm or Ranch to Market Roads and Spurs	1.647	4.584	4,641.124	706.445
	County Total	9.975	34.748	71,558.397	9,151.340

Mileage

by County by Highway System Inside a City (On-System Only)

County	Highway System	Centerline	Lane	DVM	TVM
Galveston (85)					
	IH Highways	17.876	107.256	1,353,517.175	43,614.747
	State Highways, Spurs, Loops, Business Routes	71.670	295.910	1,070,681.792	57,226.149
	Farm or Ranch to Market Roads and Spurs	118.908	394.458	1,780,554.695	67,568.183
	Park And Recreation Roads	1.365	2.730	129.675	20.489
	Frontage Roads	44.637	89.674	165,444.256	12,275.822
	County Total	254.456	890.028	4,370,327.593	180,705.390
Garza (86)					
	US Highways	4.705	18.412	38,606.605	8,042.218
	State Highways, Spurs, Loops, Business Routes	2.380	7.250	2,414.321	314.578
	Farm or Ranch to Market Roads and Spurs	1.979	5.692	1,507.260	212.792
	County Total	9.064	31.354	42,528.186	8,569.588
Gillespie (87)					
	US Highways	5.883	23.198	80,110.821	5,685.607
	State Highways, Spurs, Loops, Business Routes	5.958	21.956	48,930.721	3,905.664
	Farm or Ranch to Market Roads and Spurs	3.310	6.620	15,418.411	720.065
	County Total	15.151	51.774	144,459.953	10,311.336
Goliad (89)					
	US Highways	3.101	10.209	21,028.318	4,450.584
	County Total	3.101	10.209	21,028.318	4,450.584

Mileage

by County by Highway System Inside a City (On-System Only)

County	Highway System	Centerline	Lane	DVM	TVM
Gonzales (90)					
	US Highways	10.785	36.935	107,617.870	16,220.727
	State Highways, Spurs, Loops, Business Routes	7.873	16.546	36,246.472	5,029.523
	Farm or Ranch to Market Roads and Spurs	4.216	8.432	8,567.978	1,029.522
	County Total	22.874	61.913	152,432.320	22,279.772
Gray (91)					
	IH Highways	0.989	3.956	11,859.099	6,048.140
	US Highways	3.168	12.561	16,587.002	3,837.517
	State Highways, Spurs, Loops, Business Routes	8.958	32.986	49,736.266	7,157.283
	Farm or Ranch to Market Roads and Spurs	4.412	8.824	7,996.057	999.990
	Frontage Roads	1.029	2.058	135.349	7.168
	County Total	18.556	60.385	86,313.773	18,050.098
Grayson (92)					
	US Highways	57.566	205.944	1,558,979.378	263,248.657
	State Highways, Spurs, Loops, Business Routes	70.697	171.726	350,234.327	53,563.716
	Farm or Ranch to Market Roads and Spurs	68.161	150.018	297,187.947	6,738.156
	Frontage Roads	75.812	151.042	99,415.462	4,084.335
	County Total	272.236	678.730	2,305,817.114	327,634.864

Mileage

by County by Highway System Inside a City (On-System Only)

County	Highway System	Centerline	Lane	DVM	TVM
Gregg (93)					
	IH Highways	4.052	16.208	148,704.467	52,087.750
	US Highways	31.220	118.282	489,743.013	27,048.480
	State Highways, Spurs, Loops, Business Routes	55.308	222.418	843,599.456	56,998.341
	Farm or Ranch to Market Roads and Spurs	36.239	91.944	170,200.340	9,300.953
	Frontage Roads	2.779	5.558	3,420.729	93.462
	County Total	129.598	454.410	1,655,668.005	145,528.986
Grimes (94)					
	State Highways, Spurs, Loops, Business Routes	14.631	38.912	160,423.435	26,259.372
	Farm or Ranch to Market Roads and Spurs	10.286	20.572	20,541.016	1,895.737
	Frontage Roads	5.256	10.512	13,637.738	760.212
	County Total	30.173	69.996	194,602.189	28,915.321
Guadalupe (95)					
	IH Highways	17.229	75.570	949,947.206	235,570.693
	US Highways	15.734	45.722	118,778.638	5,212.417
	State Highways, Spurs, Loops, Business Routes	29.850	96.928	369,947.299	30,177.311
	Farm or Ranch to Market Roads and Spurs	53.293	117.384	401,170.440	33,715.876
	Frontage Roads	19.678	39.605	102,915.638	4,272.548
	County Total	135.784	375.209	1,942,759.221	308,948.845

Mileage

by County by Highway System Inside a City (On-System Only)

County	Highway System	Centerline	Lane	DVM	TVM
Hale (96)					
	IH Highways	7.406	29.624	85,327.800	18,161.653
	US Highways	5.678	23.411	47,743.552	9,675.471
	State Highways, Spurs, Loops, Business Routes	12.698	39.322	59,296.143	5,832.649
	Farm or Ranch to Market Roads and Spurs	11.445	37.364	29,930.043	1,909.014
	Frontage Roads	14.713	29.426	24,385.295	699.199
	County Total	51.940	159.147	246,682.833	36,277.984
Hall (97)					
	US Highways	2.894	13.442	24,349.099	9,070.962
	State Highways, Spurs, Loops, Business Routes	4.632	10.128	4,571.264	717.248
	Farm or Ranch to Market Roads and Spurs	1.947	3.894	1,759.602	193.048
	County Total	9.473	27.464	30,679.965	9,981.258
Hamilton (98)					
	US Highways	6.739	15.320	33,801.731	4,128.077
	State Highways, Spurs, Loops, Business Routes	4.868	9.736	18,549.916	3,139.499
	Farm or Ranch to Market Roads and Spurs	1.540	3.080	1,700.203	259.237
	County Total	13.147	28.136	54,051.850	7,526.812

Mileage

by County by Highway System Inside a City (On-System Only)

County	Highway System	Centerline	Lane	DVM	TVM
Hansford (99)					
	State Highways, Spurs, Loops, Business Routes	4.199	10.036	7,604.290	1,316.189
	Farm or Ranch to Market Roads and Spurs	1.295	2.590	1,219.888	425.609
	County Total	5.494	12.626	8,824.178	1,741.798
Hardeman (100)					
	US Highways	3.736	15.276	46,054.371	14,304.558
	State Highways, Spurs, Loops, Business Routes	4.888	9.776	4,505.387	965.434
	Farm or Ranch to Market Roads and Spurs	4.423	8.846	2,379.065	331.601
	County Total	13.047	33.898	52,938.823	15,601.593
Hardin (101)					
	US Highways	16.340	59.126	266,459.904	30,513.422
	State Highways, Spurs, Loops, Business Routes	10.586	32.406	76,072.907	9,727.694
	Farm or Ranch to Market Roads and Spurs	7.373	16.676	42,800.975	5,464.226
	Park And Recreation Roads	0.918	1.836	64.260	4.562
	Frontage Roads	2.564	5.128	4,520.556	216.513
	County Total	37.781	115.172	389,918.602	45,926.418

Mileage

by County by Highway System Inside a City (On-System Only)

County	Highway System	Centerline	Lane	DVM	TVM
Harris (102)					
	IH Highways	136.398	1,076.548	25,188,961.074	2,090,185.028
	US Highways	51.071	337.605	5,164,369.673	342,352.370
	State Highways, Spurs, Loops, Business Routes	122.152	659.221	6,234,720.556	439,392.211
	Farm or Ranch to Market Roads and Spurs	55.199	271.387	1,793,169.683	65,638.778
	Park And Recreation Roads	0.631	1.262	197.835	16.589
	Frontage Roads	450.312	1,044.333	6,115,170.452	314,894.739
	County Total	815.763	3,390.356	44,496,589.273	3,252,479.715
Harrison (103)					
	IH Highways	3.741	14.964	105,747.221	41,939.342
	US Highways	18.837	74.367	234,960.704	30,024.215
	State Highways, Spurs, Loops, Business Routes	25.190	87.554	142,167.954	10,788.855
	Farm or Ranch to Market Roads and Spurs	14.928	35.144	31,402.014	2,091.136
	Frontage Roads	3.022	6.044	1,077.349	191.384
	County Total	65.718	218.073	515,355.242	85,034.931
Hartley (104)					
	US Highways	2.650	8.264	16,154.783	3,291.290
	State Highways, Spurs, Loops, Business Routes	0.320	0.640	147.680	44.990
	Farm or Ranch to Market Roads and Spurs	3.281	11.602	5,153.311	1,664.240
	County Total	6.251	20.506	21,455.774	5,000.521

Mileage

by County by Highway System Inside a City (On-System Only)

County	Highway System	Centerline	Lane	DVM	TVM
Haskell (105)					
	US Highways	7.044	25.198	19,240.166	4,147.773
	State Highways, Spurs, Loops, Business Routes	5.969	14.788	10,890.269	3,101.847
	Farm or Ranch to Market Roads and Spurs	3.815	7.630	1,443.521	127.711
	Frontage Roads	3.641	7.282	429.059	28.738
	County Total	20.469	54.898	32,003.015	7,406.069
Hays (106)					
	IH Highways	22.272	133.632	2,222,061.768	329,405.060
	US Highways	2.083	8.332	62,164.782	3,390.279
	State Highways, Spurs, Loops, Business Routes	22.796	69.176	313,405.042	38,068.348
	Farm or Ranch to Market Roads and Spurs	42.164	98.466	526,169.411	38,702.357
	Frontage Roads	44.688	90.606	448,310.033	25,215.222
	County Total	134.003	400.212	3,572,111.036	434,781.266
Hemphill (107)					
	US Highways	1.399	3.530	9,418.491	2,060.917
	Farm or Ranch to Market Roads and Spurs	0.887	1.774	2,049.824	33.364
	County Total	2.286	5.304	11,468.315	2,094.281

Mileage

by County by Highway System Inside a City (On-System Only)

County	Highway System	Centerline	Lane	DVM	TVM
Henderson (108)					
	US Highways	11.844	42.755	112,623.741	7,132.076
	State Highways, Spurs, Loops, Business Routes	67.926	225.126	624,084.333	74,459.523
	Farm or Ranch to Market Roads and Spurs	39.486	81.096	90,423.176	4,327.702
	Frontage Roads	1.635	3.270	161.865	6.475
	County Total	120.891	352.247	827,293.115	85,925.775
Hidalgo (109)					
	IH Highways	46.622	266.175	2,890,563.222	375,495.795
	US Highways	26.554	92.570	413,857.785	67,402.398
	State Highways, Spurs, Loops, Business Routes	90.917	364.653	1,481,568.089	30,392.116
	Farm or Ranch to Market Roads and Spurs	142.373	477.644	1,917,431.576	85,724.357
	Frontage Roads	96.355	228.490	1,153,998.363	8,318.088
	County Total	402.821	1,429.532	7,857,419.035	567,332.755
Hill (110)					
	IH Highways	10.307	49.283	498,826.896	165,458.550
	US Highways	1.385	2.846	1,695.832	361.581
	State Highways, Spurs, Loops, Business Routes	23.957	60.387	111,782.776	15,601.861
	Farm or Ranch to Market Roads and Spurs	22.840	45.680	40,124.407	4,068.653
	Frontage Roads	13.604	25.209	20,637.941	2,018.805
	County Total	72.093	183.405	673,067.852	187,509.450

Mileage

by County by Highway System Inside a City (On-System Only)

County	Highway System	Centerline	Lane	DVM	TVM
Hockley (111)					
	US Highways	5.567	18.498	43,344.158	5,388.973
	State Highways, Spurs, Loops, Business Routes	7.312	27.312	76,149.116	4,038.746
	Farm or Ranch to Market Roads and Spurs	6.197	16.456	16,538.205	1,103.391
	County Total	19.076	62.266	136,031.479	10,531.111
Hood (112)					
	US Highways	11.959	46.102	298,646.866	27,223.232
	State Highways, Spurs, Loops, Business Routes	10.357	23.808	91,277.297	7,032.090
	Farm or Ranch to Market Roads and Spurs	13.829	30.156	73,699.418	7,913.807
	County Total	36.145	100.066	463,623.581	42,169.129
Hopkins (113)					
	IH Highways	8.548	34.192	250,806.077	105,172.782
	State Highways, Spurs, Loops, Business Routes	30.616	78.816	157,936.087	26,819.898
	Farm or Ranch to Market Roads and Spurs	16.081	32.162	27,694.750	783.523
	Frontage Roads	17.096	34.192	24,835.166	1,199.513
	County Total	72.341	179.362	461,272.080	133,975.716

Mileage

by County by Highway System Inside a City (On-System Only)

County	Highway System	Centerline	Lane	DVM	TVM
Houston (114)					
	US Highways	8.943	29.416	42,438.049	7,636.573
	State Highways, Spurs, Loops, Business Routes	21.165	52.336	109,217.392	18,548.461
	Farm or Ranch to Market Roads and Spurs	14.739	29.478	13,861.928	1,116.018
	County Total	44.847	111.230	165,517.369	27,301.052
Howard (115)					
	IH Highways	6.760	27.040	132,538.737	47,110.188
	US Highways	4.251	17.004	65,288.231	10,687.679
	State Highways, Spurs, Loops, Business Routes	6.572	32.142	36,394.075	7,454.623
	Farm or Ranch to Market Roads and Spurs	7.054	26.780	51,745.965	6,518.054
	Park And Recreation Roads	2.405	2.405	365.560	7.311
	Frontage Roads	15.133	30.266	17,039.802	878.417
	County Total	42.175	135.637	303,372.370	72,656.272
Hudspeth (116)					
	Farm or Ranch to Market Roads and Spurs	2.705	5.410	1,294.857	132.775
	County Total	2.705	5.410	1,294.857	132.775

Mileage

by County by Highway System Inside a City (On-System Only)

County	Highway System	Centerline	Lane	DVM	TVM
Hunt (117)					
	IH Highways	12.220	48.880	468,698.502	125,897.827
	US Highways	9.774	32.674	111,191.013	15,337.756
	State Highways, Spurs, Loops, Business Routes	54.171	152.244	299,442.443	51,384.508
	Farm or Ranch to Market Roads and Spurs	37.437	74.874	111,356.170	2,066.080
	Frontage Roads	27.726	55.452	77,098.950	2,628.794
	County Total	141.328	364.124	1,067,787.078	197,314.964
Hutchinson (118)					
	State Highways, Spurs, Loops, Business Routes	20.606	70.338	132,706.252	9,709.978
	Farm or Ranch to Market Roads and Spurs	4.221	9.144	11,395.928	379.449
	County Total	24.827	79.482	144,102.180	10,089.427
Irion (119)					
	US Highways	1.629	3.470	10,058.903	819.233
	Farm or Ranch to Market Roads and Spurs	0.651	1.302	1,696.039	202.154
	County Total	2.280	4.772	11,754.942	1,021.387

Mileage

by County by Highway System Inside a City (On-System Only)

County	Highway System	Centerline	Lane	DVM	TVM
Jack (120)					
	US Highways	6.415	19.960	38,922.378	3,683.281
	State Highways, Spurs, Loops, Business Routes	1.307	2.954	1,469.706	300.869
	Farm or Ranch to Market Roads and Spurs	1.265	2.530	585.561	150.498
	Park And Recreation Roads	1.160	2.320	120.325	12.616
	County Total	10.147	27.764	41,097.970	4,147.264
Jackson (121)					
	US Highways	4.257	17.028	87,956.985	24,505.011
	State Highways, Spurs, Loops, Business Routes	8.396	19.681	41,707.246	4,796.608
	Farm or Ranch to Market Roads and Spurs	5.089	10.178	9,572.650	1,650.301
	Frontage Roads	7.005	14.010	2,508.678	348.173
	County Total	24.747	60.897	141,745.559	31,300.094
Jasper (122)					
	US Highways	13.959	55.522	132,893.044	22,462.389
	State Highways, Spurs, Loops, Business Routes	0.963	1.926	4,146.022	474.057
	Farm or Ranch to Market Roads and Spurs	10.403	21.882	17,475.690	3,051.357
	County Total	25.325	79.330	154,514.756	25,987.804
Jeff Davis (123)					
	US Highways	0.512	1.024	353.276	51.424
	County Total	0.512	1.024	353.276	51.424

Mileage

by County by Highway System Inside a City (On-System Only)

County	Highway System	Centerline	Lane	DVM	TVM
Jefferson (124)					
	IH Highways	9.695	63.315	703,702.409	143,604.361
	US Highways	34.430	148.202	1,177,369.015	159,366.180
	State Highways, Spurs, Loops, Business Routes	79.125	277.499	878,969.454	94,037.154
	Farm or Ranch to Market Roads and Spurs	28.630	93.272	289,293.490	13,213.236
	Frontage Roads	65.133	131.042	269,923.983	10,974.658
	County Total	217.013	713.330	3,319,258.351	421,195.588
Jim Wells (126)					
	US Highways	1.022	4.088	10,522.243	4,503.773
	State Highways, Spurs, Loops, Business Routes	9.700	37.342	122,692.042	8,898.713
	Farm or Ranch to Market Roads and Spurs	8.991	20.066	52,154.625	6,777.335
	Frontage Roads	0.476	0.952	47.124	1.414
	County Total	20.189	62.448	185,416.034	20,181.235
Johnson (127)					
	IH Highways	12.840	51.360	580,429.030	125,312.569
	US Highways	26.846	103.742	470,425.159	62,472.279
	State Highways, Spurs, Loops, Business Routes	42.190	146.112	545,715.237	71,405.235
	Farm or Ranch to Market Roads and Spurs	39.533	90.464	217,108.839	21,278.387
	Frontage Roads	36.423	72.846	70,911.043	3,621.507
	County Total	157.832	464.524	1,884,589.308	284,089.977

Mileage

by County by Highway System Inside a City (On-System Only)

County	Highway System	Centerline	Lane	DVM	TVM
Jones (128)					
	US Highways	9.816	36.748	54,997.405	11,564.003
	State Highways, Spurs, Loops, Business Routes	6.873	17.012	15,580.565	2,608.472
	Farm or Ranch to Market Roads and Spurs	24.529	49.058	26,205.493	1,706.736
	Frontage Roads	7.462	14.924	4,758.176	246.594
	County Total	48.680	117.742	101,541.639	16,125.805
Karnes (129)					
	US Highways	4.419	15.600	57,292.955	7,778.286
	State Highways, Spurs, Loops, Business Routes	9.865	22.414	66,841.275	10,184.400
	Farm or Ranch to Market Roads and Spurs	9.251	20.292	23,663.157	3,629.518
	County Total	23.535	58.306	147,797.387	21,592.204
Kaufman (130)					
	IH Highways	10.693	44.486	428,054.537	77,568.751
	US Highways	32.479	129.916	679,449.452	85,734.966
	State Highways, Spurs, Loops, Business Routes	39.815	103.706	340,838.607	64,255.693
	Farm or Ranch to Market Roads and Spurs	67.345	144.540	343,284.033	25,556.321
	Frontage Roads	30.716	61.432	49,337.812	3,223.401
	County Total	181.048	484.080	1,840,964.441	256,339.132

Mileage

by County by Highway System Inside a City (On-System Only)

County	Highway System	Centerline	Lane	DVM	TVM
Kendall (131)					
	IH Highways	4.675	18.700	175,580.677	19,974.358
	US Highways	4.579	15.698	63,759.383	1,641.805
	State Highways, Spurs, Loops, Business Routes	3.062	7.317	32,672.830	4,481.979
	Farm or Ranch to Market Roads and Spurs	1.869	5.463	12,058.785	1,161.369
	Frontage Roads	5.183	10.366	11,112.340	752.713
	County Total	19.368	57.544	295,184.015	28,012.222
Kent (132)					
	US Highways	0.457	0.914	282.174	57.116
	State Highways, Spurs, Loops, Business Routes	1.821	3.642	1,585.030	120.665
	Farm or Ranch to Market Roads and Spurs	1.245	2.490	149.036	31.237
	County Total	3.523	7.046	2,016.240	209.019
Kerr (133)					
	IH Highways	5.109	20.436	62,355.345	17,646.563
	State Highways, Spurs, Loops, Business Routes	33.084	105.208	334,965.111	30,084.041
	Farm or Ranch to Market Roads and Spurs	4.182	10.680	19,763.473	2,772.881
	Frontage Roads	0.871	1.742	364.949	26.276
	County Total	43.246	138.066	417,448.878	50,529.761

Mileage

by County by Highway System Inside a City (On-System Only)

County	Highway System	Centerline	Lane	DVM	TVM
Kimble (134)					
	IH Highways	0.765	3.060	8,043.698	2,484.337
	US Highways	3.078	8.956	10,047.790	1,792.051
	State Highways, Spurs, Loops, Business Routes	0.875	3.500	1,910.544	452.391
	Farm or Ranch to Market Roads and Spurs	0.583	1.166	310.091	31.047
	Frontage Roads	0.329	0.658	103.635	26.634
	County Total	5.630	17.340	20,415.758	4,786.460
Kinney (136)					
	US Highways	0.771	1.542	2,664.686	567.841
	State Highways, Spurs, Loops, Business Routes	2.206	4.412	1,485.077	488.642
	Farm or Ranch to Market Roads and Spurs	3.186	6.372	3,482.671	290.094
	County Total	6.163	12.326	7,632.434	1,346.577
Kleberg (137)					
	US Highways	3.472	13.888	59,052.926	15,440.811
	State Highways, Spurs, Loops, Business Routes	9.724	30.618	84,842.590	8,877.935
	Farm or Ranch to Market Roads and Spurs	13.756	39.454	74,281.613	6,620.068
	Park And Recreation Roads	1.173	2.346	871.539	74.952
	Frontage Roads	5.048	9.989	8,973.203	2,790.030
	County Total	33.173	96.295	228,021.871	33,803.796

Mileage

by County by Highway System Inside a City (On-System Only)

County	Highway System	Centerline	Lane	DVM	TVM
Knox (138)					
	US Highways	3.596	12.408	7,847.583	2,899.757
	State Highways, Spurs, Loops, Business Routes	7.374	15.852	7,659.812	2,122.510
	Farm or Ranch to Market Roads and Spurs	2.692	5.384	1,222.017	302.434
	County Total	13.662	33.644	16,729.412	5,324.700
Lamar (139)					
	US Highways	26.509	91.674	341,456.253	38,192.939
	State Highways, Spurs, Loops, Business Routes	22.428	72.095	146,834.224	25,018.962
	Farm or Ranch to Market Roads and Spurs	24.061	51.330	62,013.359	1,510.543
	Frontage Roads	1.954	3.908	1,931.934	72.855
	County Total	74.952	219.007	552,235.770	64,795.299
Lamb (140)					
	US Highways	14.883	53.152	70,426.526	4,935.363
	State Highways, Spurs, Loops, Business Routes	4.807	12.816	6,982.672	733.928
	Farm or Ranch to Market Roads and Spurs	11.023	24.010	15,595.580	1,327.749
	County Total	30.713	89.978	93,004.778	6,997.041

Mileage

by County by Highway System Inside a City (On-System Only)

County	Highway System	Centerline	Lane	DVM	TVM
Lampasas (141)					
	US Highways	12.570	48.256	115,681.619	13,430.622
	State Highways, Spurs, Loops, Business Routes	1.333	2.666	7,301.796	856.262
	Farm or Ranch to Market Roads and Spurs	7.935	15.870	18,371.537	2,020.593
	County Total	21.838	66.792	141,354.952	16,307.477
La Salle (142)					
	IH Highways	1.226	4.904	19,543.784	10,640.312
	State Highways, Spurs, Loops, Business Routes	3.275	11.372	26,652.170	1,621.964
	Farm or Ranch to Market Roads and Spurs	1.115	2.230	6,080.699	495.889
	Frontage Roads	2.362	4.724	10,086.439	1,707.178
	County Total	7.978	23.230	62,363.092	14,465.342
Lavaca (143)					
	US Highways	10.498	28.955	82,991.582	12,520.683
	State Highways, Spurs, Loops, Business Routes	4.450	10.560	21,213.669	2,429.686
	Farm or Ranch to Market Roads and Spurs	4.684	10.418	10,215.421	1,282.191
	County Total	19.632	49.933	114,420.672	16,232.560

Mileage

by County by Highway System Inside a City (On-System Only)

County	Highway System	Centerline	Lane	DVM	TVM
Lee (144)					
	US Highways	8.429	35.286	112,648.286	16,542.627
	State Highways, Spurs, Loops, Business Routes	1.635	3.270	3,036.215	328.378
	Farm or Ranch to Market Roads and Spurs	3.661	7.322	10,738.566	1,081.309
	County Total	13.725	45.878	126,423.067	17,952.313
Leon (145)					
	IH Highways	2.403	9.612	76,470.416	23,573.466
	US Highways	7.984	16.468	52,347.327	11,375.649
	State Highways, Spurs, Loops, Business Routes	8.341	16.682	20,060.279	3,060.214
	Farm or Ranch to Market Roads and Spurs	8.218	16.436	10,033.678	1,203.377
	Frontage Roads	3.635	7.270	1,398.158	155.262
	County Total	30.581	66.468	160,309.858	39,367.969
Liberty (146)					
	US Highways	24.893	90.789	428,744.033	55,381.015
	State Highways, Spurs, Loops, Business Routes	32.673	96.684	315,259.007	35,889.472
	Farm or Ranch to Market Roads and Spurs	40.522	83.454	138,633.018	11,065.192
	Frontage Roads	7.132	14.264	8,636.145	397.843
	County Total	105.220	285.191	891,272.203	102,733.522

Mileage

by County by Highway System Inside a City (On-System Only)

County	Highway System	Centerline	Lane	DVM	TVM
Limestone (147)					
	US Highways	3.039	8.884	32,843.176	3,632.479
	State Highways, Spurs, Loops, Business Routes	16.048	40.805	80,751.932	8,703.080
	Farm or Ranch to Market Roads and Spurs	12.008	24.016	19,769.872	2,406.019
	County Total	31.095	73.705	133,364.980	14,741.579
Lipscomb (148)					
	US Highways	0.936	3.658	1,390.650	524.357
	State Highways, Spurs, Loops, Business Routes	4.884	11.269	6,300.862	809.131
	Farm or Ranch to Market Roads and Spurs	3.252	6.664	1,429.955	36.344
	County Total	9.072	21.591	9,121.467	1,369.831
Live Oak (149)					
	US Highways	4.267	16.954	42,195.855	10,712.898
	State Highways, Spurs, Loops, Business Routes	2.111	5.040	15,907.216	2,900.989
	County Total	6.378	21.994	58,103.071	13,613.887
Llano (150)					
	State Highways, Spurs, Loops, Business Routes	7.232	23.854	40,987.252	5,798.500
	Farm or Ranch to Market Roads and Spurs	6.876	13.752	22,952.971	1,579.163
	County Total	14.108	37.606	63,940.223	7,377.663

Mileage

by County by Highway System Inside a City (On-System Only)

County	Highway System	Centerline	Lane	DVM	TVM
Lubbock (152)					
	IH Highways	12.068	64.446	415,124.961	45,622.476
	US Highways	45.013	200.878	729,232.080	59,654.067
	State Highways, Spurs, Loops, Business Routes	50.570	209.355	884,585.800	90,069.874
	Farm or Ranch to Market Roads and Spurs	47.445	143.899	333,834.543	21,665.615
	Frontage Roads	110.224	243.386	390,434.824	11,296.709
	County Total	265.320	861.964	2,753,212.208	228,308.742
Lynn (153)					
	US Highways	4.048	14.512	17,255.770	3,074.375
	State Highways, Spurs, Loops, Business Routes	2.684	7.262	3,306.936	134.199
	Farm or Ranch to Market Roads and Spurs	4.267	10.496	2,762.371	266.913
	Frontage Roads	3.192	6.384	1,078.432	42.386
	County Total	14.191	38.654	24,403.509	3,517.874
Madison (154)					
	IH Highways	1.501	6.004	48,869.870	14,934.716
	US Highways	3.129	6.258	35,331.042	4,100.554
	State Highways, Spurs, Loops, Business Routes	8.212	19.298	32,749.468	4,923.465
	Farm or Ranch to Market Roads and Spurs	2.858	5.716	2,960.399	187.705
	Frontage Roads	1.979	3.958	559.459	65.328
	County Total	17.679	41.234	120,470.238	24,211.768

Mileage

by County by Highway System Inside a City (On-System Only)

County	Highway System	Centerline	Lane	DVM	TVM
Marion (155)					
	US Highways	2.196	8.784	19,899.091	6,873.632
	State Highways, Spurs, Loops, Business Routes	2.268	6.148	10,274.043	1,168.112
	Farm or Ranch to Market Roads and Spurs	1.198	2.422	2,128.376	160.177
	County Total	5.662	17.354	32,301.510	8,201.921
Martin (156)					
	IH Highways	1.350	5.400	29,354.949	14,125.281
	State Highways, Spurs, Loops, Business Routes	4.399	12.304	14,429.238	2,856.355
	Farm or Ranch to Market Roads and Spurs	0.769	1.538	345.972	57.061
	Frontage Roads	2.702	5.404	923.633	353.391
	County Total	9.220	24.646	45,053.792	17,392.088
Mason (157)					
	US Highways	2.213	8.852	13,052.385	1,590.372
	State Highways, Spurs, Loops, Business Routes	1.573	5.418	5,677.437	709.044
	Farm or Ranch to Market Roads and Spurs	2.467	4.934	2,625.742	142.296
	County Total	6.253	19.204	21,355.564	2,441.711
Matagorda (158)					
	State Highways, Spurs, Loops, Business Routes	19.984	66.410	178,825.954	18,164.916
	Farm or Ranch to Market Roads and Spurs	1.266	3.752	12,144.838	1,713.241
	County Total	21.250	70.162	190,970.792	19,878.157

Mileage

by County by Highway System Inside a City (On-System Only)

County	Highway System	Centerline	Lane	DVM	TVM
Maverick (159)					
	US Highways	7.419	30.458	127,333.675	12,909.820
	State Highways, Spurs, Loops, Business Routes	4.956	14.320	32,690.264	6,746.365
	Farm or Ranch to Market Roads and Spurs	5.018	16.040	95,189.873	10,164.059
	County Total	17.393	60.818	255,213.812	29,820.245
McCulloch (160)					
	US Highways	8.052	24.554	40,658.397	7,322.110
	Farm or Ranch to Market Roads and Spurs	13.269	26.538	9,394.968	1,823.787
	County Total	21.321	51.092	50,053.365	9,145.897
McLennan (161)					
	IH Highways	24.907	119.374	1,961,405.093	540,226.100
	US Highways	36.255	141.360	717,375.701	27,960.245
	State Highways, Spurs, Loops, Business Routes	51.805	211.723	739,632.447	87,247.067
	Farm or Ranch to Market Roads and Spurs	80.791	218.240	551,063.597	50,245.130
	Frontage Roads	93.616	187.665	345,573.293	25,151.305
	County Total	287.374	878.362	4,315,050.131	730,829.846

Mileage

by County by Highway System Inside a City (On-System Only)

County	Highway System	Centerline	Lane	DVM	TVM
Medina (163)					
	IH Highways	2.037	8.148	53,239.032	17,462.402
	US Highways	7.077	28.776	124,351.162	16,166.770
	State Highways, Spurs, Loops, Business Routes	7.264	20.346	41,813.116	2,911.706
	Farm or Ranch to Market Roads and Spurs	10.887	21.774	23,517.536	7,090.961
	Frontage Roads	2.011	4.022	3,844.222	250.833
	County Total	29.276	83.066	246,765.068	43,882.673
Menard (164)					
	US Highways	3.017	10.935	14,926.515	3,355.562
	Farm or Ranch to Market Roads and Spurs	1.176	2.352	500.198	53.307
	County Total	4.193	13.287	15,426.713	3,408.870
Midland (165)					
	IH Highways	7.439	29.756	313,004.448	104,046.727
	State Highways, Spurs, Loops, Business Routes	49.784	211.757	1,144,190.963	51,371.262
	Farm or Ranch to Market Roads and Spurs	3.728	13.436	51,020.750	6,778.513
	Frontage Roads	60.583	123.706	209,512.874	44,624.578
	County Total	121.534	378.655	1,717,729.035	206,821.080

Mileage

by County by Highway System Inside a City (On-System Only)

County	Highway System	Centerline	Lane	DVM	TVM
Milam (166)					
	US Highways	15.430	40.290	116,774.089	25,150.603
	State Highways, Spurs, Loops, Business Routes	0.957	1.914	4,812.753	1,188.750
	Farm or Ranch to Market Roads and Spurs	8.842	17.684	11,056.072	1,138.689
	County Total	25.229	59.888	132,642.914	27,478.041
Mills (167)					
	US Highways	2.542	6.022	12,859.498	1,716.837
	State Highways, Spurs, Loops, Business Routes	0.891	1.782	1,678.979	324.172
	Farm or Ranch to Market Roads and Spurs	1.711	3.422	2,123.948	269.181
	County Total	5.144	11.226	16,662.425	2,310.190
Mitchell (168)					
	IH Highways	3.831	15.324	64,598.721	22,967.452
	State Highways, Spurs, Loops, Business Routes	9.200	18.400	24,039.062	2,735.008
	Farm or Ranch to Market Roads and Spurs	4.323	8.646	2,241.266	226.641
	Frontage Roads	7.396	14.792	4,738.852	260.734
	County Total	24.750	57.162	95,617.901	26,189.835

Mileage

by County by Highway System Inside a City (On-System Only)

County	Highway System	Centerline	Lane	DVM	TVM
Montague (169)					
	US Highways	9.717	31.696	66,338.841	16,886.581
	State Highways, Spurs, Loops, Business Routes	3.908	11.432	14,529.305	1,809.716
	Farm or Ranch to Market Roads and Spurs	9.441	19.298	14,427.855	2,132.810
	Frontage Roads	4.323	8.646	1,703.996	99.235
	County Total	27.389	71.072	96,999.997	20,928.341
Montgomery (170)					
	IH Highways	20.239	109.354	2,141,755.157	235,905.175
	State Highways, Spurs, Loops, Business Routes	45.675	148.367	803,747.221	71,295.026
	Farm or Ranch to Market Roads and Spurs	37.207	82.236	498,944.092	26,639.001
	Frontage Roads	37.636	77.094	430,301.606	25,960.792
	County Total	140.757	417.051	3,874,748.076	359,799.995
Moore (171)					
	US Highways	5.091	19.576	52,908.587	15,063.763
	State Highways, Spurs, Loops, Business Routes	1.571	6.236	11,662.021	1,299.997
	Farm or Ranch to Market Roads and Spurs	3.638	9.910	13,848.487	3,403.950
	Frontage Roads	0.692	2.436	72.613	3.810
	County Total	10.992	38.158	78,491.708	19,771.520

Mileage

by County by Highway System Inside a City (On-System Only)

County	Highway System	Centerline	Lane	DVM	TVM
Morris (172)					
	US Highways	10.536	42.144	56,889.375	5,895.632
	State Highways, Spurs, Loops, Business Routes	5.643	15.142	19,515.579	1,206.706
	Farm or Ranch to Market Roads and Spurs	4.250	9.748	5,233.628	439.911
	County Total	20.429	67.034	81,638.582	7,542.249
Motley (173)					
	US Highways	1.107	2.214	1,718.576	143.433
	State Highways, Spurs, Loops, Business Routes	2.961	5.922	1,131.454	127.853
	Farm or Ranch to Market Roads and Spurs	3.232	7.020	670.573	63.575
	County Total	7.300	15.156	3,520.603	334.861
Nacogdoches (174)					
	US Highways	12.095	48.380	239,288.116	58,875.091
	State Highways, Spurs, Loops, Business Routes	32.430	102.660	273,872.568	54,489.219
	Farm or Ranch to Market Roads and Spurs	33.091	88.278	154,419.567	11,385.576
	County Total	77.616	239.318	667,580.251	124,749.885

Mileage

by County by Highway System Inside a City (On-System Only)

County	Highway System	Centerline	Lane	DVM	TVM
Navarro (175)					
	IH Highways	14.495	57.980	523,711.924	154,979.833
	US Highways	11.622	23.766	65,867.042	7,176.662
	State Highways, Spurs, Loops, Business Routes	38.018	135.588	286,734.522	42,894.242
	Farm or Ranch to Market Roads and Spurs	34.169	68.338	48,816.920	3,971.935
	Frontage Roads	23.993	47.986	21,758.825	1,342.721
	County Total	122.297	333.658	946,889.233	210,365.392
Newton (176)					
	US Highways	6.027	12.518	16,572.787	4,532.441
	State Highways, Spurs, Loops, Business Routes	9.055	18.110	14,914.219	1,875.403
	Farm or Ranch to Market Roads and Spurs	0.509	1.018	191.444	45.606
	County Total	15.591	31.646	31,678.450	6,453.450
Nolan (177)					
	IH Highways	4.971	19.884	125,856.104	37,883.923
	US Highways	0.509	2.036	4,716.881	1,861.861
	State Highways, Spurs, Loops, Business Routes	14.029	44.986	47,397.648	19,459.554
	Farm or Ranch to Market Roads and Spurs	6.008	14.324	7,925.770	683.640
	Frontage Roads	9.942	19.884	5,210.606	305.343
	County Total	35.459	101.114	191,107.009	60,194.320

Mileage

by County by Highway System Inside a City (On-System Only)

County	Highway System	Centerline	Lane	DVM	TVM
Nueces (178)					
	IH Highways	21.818	120.109	1,194,232.588	189,624.141
	US Highways	10.334	51.846	354,457.352	58,092.588
	State Highways, Spurs, Loops, Business Routes	106.303	419.545	2,883,835.666	229,258.889
	Farm or Ranch to Market Roads and Spurs	41.277	113.199	368,004.363	30,402.180
	Park And Recreation Roads	8.773	35.092	211,673.418	9,313.304
	Frontage Roads	95.171	198.342	400,825.478	113,945.090
	County Total	283.676	938.133	5,413,028.865	630,636.191
Ochiltree (179)					
	US Highways	4.523	13.854	33,369.705	6,311.394
	State Highways, Spurs, Loops, Business Routes	7.450	14.900	16,786.298	3,905.078
	Farm or Ranch to Market Roads and Spurs	0.621	1.242	2,155.132	32.877
	County Total	12.594	29.996	52,311.135	10,249.350
Oldham (180)					
	IH Highways	0.366	1.464	4,698.507	1,963.887
	US Highways	1.140	2.382	3,286.955	1,128.809
	State Highways, Spurs, Loops, Business Routes	2.562	8.560	1,538.319	127.402
	Frontage Roads	0.203	0.406	5.887	0.200
	County Total	4.271	12.812	9,529.668	3,220.298

Mileage

by County by Highway System Inside a City (On-System Only)

County	Highway System	Centerline	Lane	DVM	TVM
Orange (181)					
	IH Highways	22.548	101.772	1,191,988.297	316,227.301
	State Highways, Spurs, Loops, Business Routes	34.915	121.012	416,359.918	35,938.144
	Farm or Ranch to Market Roads and Spurs	39.884	87.616	225,676.549	15,637.730
	Frontage Roads	39.636	79.272	79,400.060	3,676.689
	County Total	136.983	389.672	1,913,424.824	371,479.865
Palo Pinto (182)					
	IH Highways	0.314	1.256	6,794.678	2,442.461
	US Highways	9.484	27.630	101,836.872	7,008.222
	State Highways, Spurs, Loops, Business Routes	8.165	16.706	8,379.480	1,327.585
	Farm or Ranch to Market Roads and Spurs	11.372	23.338	27,368.667	1,258.683
	Frontage Roads	0.628	1.256	98.223	5.138
	County Total	29.963	70.186	144,477.920	12,042.089
Panola (183)					
	US Highways	4.033	16.080	36,024.179	10,833.491
	State Highways, Spurs, Loops, Business Routes	15.474	39.696	73,842.635	11,505.817
	Farm or Ranch to Market Roads and Spurs	12.164	24.328	13,946.664	1,260.816
	County Total	31.671	80.104	123,813.478	23,600.125

Mileage

by County by Highway System Inside a City (On-System Only)

County	Highway System	Centerline	Lane	DVM	TVM
Parker (184)					
	IH Highways	15.984	75.980	813,747.723	171,038.113
	US Highways	13.626	54.804	236,170.069	12,583.651
	State Highways, Spurs, Loops, Business Routes	14.283	45.206	227,706.759	11,763.292
	Farm or Ranch to Market Roads and Spurs	35.848	82.009	235,863.149	16,156.492
	Park And Recreation Roads	0.453	0.906	135.900	17.667
	Frontage Roads	23.103	46.206	66,482.351	3,230.937
	County Total	103.297	305.111	1,580,105.951	214,790.152
Parmer (185)					
	US Highways	4.488	19.518	28,687.911	5,038.991
	State Highways, Spurs, Loops, Business Routes	3.011	10.860	4,945.137	1,178.786
	Farm or Ranch to Market Roads and Spurs	3.714	8.920	3,802.506	598.572
	County Total	11.213	39.298	37,435.554	6,816.350
Pecos (186)					
	IH Highways	5.452	21.808	40,257.782	15,882.098
	US Highways	7.217	27.002	28,544.837	4,800.511
	State Highways, Spurs, Loops, Business Routes	3.317	12.526	15,370.006	1,301.901
	Farm or Ranch to Market Roads and Spurs	1.312	5.248	5,662.446	1,727.587
	Frontage Roads	10.769	21.538	4,051.602	1,527.511
	County Total	28.067	88.122	93,886.673	25,239.607

Mileage

by County by Highway System Inside a City (On-System Only)

County	Highway System	Centerline	Lane	DVM	TVM
Polk (187)					
	US Highways	20.956	70.895	283,176.266	68,127.406
	State Highways, Spurs, Loops, Business Routes	9.443	31.637	48,564.223	15,374.308
	Farm or Ranch to Market Roads and Spurs	8.306	16.612	23,480.197	1,835.517
	Frontage Roads	7.575	15.150	37,405.870	4,001.946
	County Total	46.280	134.294	392,626.556	89,339.177
Potter (188)					
	IH Highways	15.158	89.353	837,587.655	134,060.396
	US Highways	14.651	74.847	216,879.225	39,357.012
	State Highways, Spurs, Loops, Business Routes	32.260	108.091	284,445.403	37,334.062
	Farm or Ranch to Market Roads and Spurs	6.610	18.150	38,503.451	3,887.853
	Frontage Roads	45.759	91.518	147,683.431	4,661.844
	County Total	114.438	381.959	1,525,099.165	219,301.167
Presidio (189)					
	US Highways	5.008	12.779	12,334.741	1,360.606
	State Highways, Spurs, Loops, Business Routes	3.139	6.278	8,785.585	916.055
	Farm or Ranch to Market Roads and Spurs	3.168	6.336	12,549.882	1,379.003
	County Total	11.315	25.393	33,670.208	3,655.664

Mileage

by County by Highway System Inside a City (On-System Only)

County	Highway System	Centerline	Lane	DVM	TVM
Rains (190)					
	US Highways	4.409	10.418	35,552.932	5,673.640
	State Highways, Spurs, Loops, Business Routes	5.594	11.188	25,304.140	3,300.151
	Farm or Ranch to Market Roads and Spurs	4.199	8.398	5,148.877	127.306
	County Total	14.202	30.004	66,005.949	9,101.097
Randall (191)					
	IH Highways	8.188	41.066	253,864.474	36,032.277
	US Highways	7.100	28.400	98,116.755	17,300.702
	State Highways, Spurs, Loops, Business Routes	11.865	40.674	133,542.765	9,034.941
	Farm or Ranch to Market Roads and Spurs	5.346	14.896	33,005.541	1,406.506
	Frontage Roads	24.038	48.076	78,597.022	2,536.895
	County Total	56.537	173.112	597,126.557	66,311.320
Reagan (192)					
	US Highways	1.521	5.018	17,664.296	1,131.859
	State Highways, Spurs, Loops, Business Routes	1.316	2.632	6,407.822	878.567
	County Total	2.837	7.650	24,072.118	2,010.426

Mileage

by County by Highway System Inside a City (On-System Only)

County	Highway System	Centerline	Lane	DVM	TVM
Real (193)					
	US Highways	0.948	1.896	1,789.428	406.185
	State Highways, Spurs, Loops, Business Routes	0.956	1.912	1,628.336	399.636
	Farm or Ranch to Market Roads and Spurs	1.115	2.230	1,559.351	190.420
	County Total	3.019	6.038	4,977.115	996.242
Red River (194)					
	US Highways	7.556	15.112	33,386.993	6,704.586
	State Highways, Spurs, Loops, Business Routes	7.079	14.158	14,649.680	3,018.528
	Farm or Ranch to Market Roads and Spurs	7.672	15.344	6,194.964	182.047
	County Total	22.307	44.614	54,231.637	9,905.161
Reeves (195)					
	IH Highways	5.012	20.048	37,221.438	18,895.071
	US Highways	3.017	10.482	29,717.001	9,024.159
	State Highways, Spurs, Loops, Business Routes	6.679	18.734	41,452.718	2,458.032
	Farm or Ranch to Market Roads and Spurs	3.161	8.856	12,437.281	2,338.494
	Frontage Roads	6.298	12.596	4,366.605	1,488.984
	County Total	24.167	70.716	125,195.043	34,204.740

Mileage

by County by Highway System Inside a City (On-System Only)

County	Highway System	Centerline	Lane	DVM	TVM
Refugio (196)					
	US Highways	3.110	12.096	44,409.375	12,321.107
	Farm or Ranch to Market Roads and Spurs	7.225	15.812	18,765.529	2,004.210
	County Total	10.335	27.908	63,174.904	14,325.317
Roberts (197)					
	US Highways	1.736	3.616	3,287.799	1,095.418
	Farm or Ranch to Market Roads and Spurs	1.695	3.390	1,638.389	253.333
	County Total	3.431	7.006	4,926.188	1,348.751
Robertson (198)					
	US Highways	7.896	25.748	89,227.392	20,818.687
	State Highways, Spurs, Loops, Business Routes	3.738	11.842	21,628.149	7,198.268
	Farm or Ranch to Market Roads and Spurs	11.305	22.610	15,833.145	1,990.086
	County Total	22.939	60.200	126,688.686	30,007.041
Rockwall (199)					
	IH Highways	14.993	68.640	1,039,692.964	184,403.577
	State Highways, Spurs, Loops, Business Routes	28.663	76.066	394,500.367	44,755.743
	Farm or Ranch to Market Roads and Spurs	38.376	81.240	240,408.728	10,910.698
	Frontage Roads	24.868	49.736	121,477.100	8,743.714
	County Total	106.900	275.682	1,796,079.159	248,813.732

Mileage

by County by Highway System Inside a City (On-System Only)

County	Highway System	Centerline	Lane	DVM	TVM
Runnels (200)					
	US Highways	7.359	24.950	37,058.534	6,598.342
	State Highways, Spurs, Loops, Business Routes	12.270	24.790	18,972.518	3,121.679
	Farm or Ranch to Market Roads and Spurs	5.044	10.088	3,693.966	445.353
	Frontage Roads	1.707	3.414	208.274	71.461
	County Total	26.380	63.242	59,933.292	10,236.836
Rusk (201)					
	US Highways	11.852	42.152	112,911.716	22,464.552
	State Highways, Spurs, Loops, Business Routes	25.150	67.170	106,760.148	22,403.352
	Farm or Ranch to Market Roads and Spurs	18.301	37.046	29,213.697	2,598.287
	County Total	55.303	146.368	248,885.561	47,466.190
Sabine (202)					
	US Highways	0.146	0.292	443.986	141.188
	State Highways, Spurs, Loops, Business Routes	3.697	7.394	11,983.597	1,687.192
	Farm or Ranch to Market Roads and Spurs	7.409	14.818	13,702.014	2,222.094
	County Total	11.252	22.504	26,129.597	4,050.473

Mileage

by County by Highway System Inside a City (On-System Only)

County	Highway System	Centerline	Lane	DVM	TVM
San Augustine (203)					
	US Highways	2.129	5.593	10,030.064	2,592.636
	State Highways, Spurs, Loops, Business Routes	7.134	14.268	17,572.714	1,967.679
	Farm or Ranch to Market Roads and Spurs	4.591	9.182	4,193.699	285.753
	County Total	13.854	29.043	31,796.477	4,846.068
San Jacinto (204)					
	US Highways	5.868	21.485	91,019.352	25,645.040
	State Highways, Spurs, Loops, Business Routes	9.953	19.906	41,459.092	3,472.461
	Farm or Ranch to Market Roads and Spurs	4.056	8.648	4,325.640	697.096
	Frontage Roads	6.530	13.060	11,195.386	965.428
	County Total	26.407	63.099	147,999.470	30,780.026
San Patricio (205)					
	US Highways	10.457	48.738	304,376.708	36,140.640
	State Highways, Spurs, Loops, Business Routes	19.312	70.157	207,044.540	17,876.596
	Farm or Ranch to Market Roads and Spurs	23.833	66.797	135,918.798	11,370.605
	Frontage Roads	11.170	23.731	37,823.162	10,347.409
	County Total	64.772	209.423	685,163.208	75,735.249

Mileage

by County by Highway System Inside a City (On-System Only)

County	Highway System	Centerline	Lane	DVM	TVM
San Saba (206)					
	US Highways	4.252	8.504	22,936.673	2,761.367
	State Highways, Spurs, Loops, Business Routes	0.645	1.290	1,484.236	291.928
	Farm or Ranch to Market Roads and Spurs	2.073	4.146	1,824.142	391.802
	County Total	6.970	13.940	26,245.051	3,445.097
Schleicher (207)					
	US Highways	2.548	8.910	8,067.693	1,380.702
	Farm or Ranch to Market Roads and Spurs	0.721	1.958	666.295	102.521
	County Total	3.269	10.868	8,733.988	1,483.223
Scurry (208)					
	US Highways	7.786	29.264	48,985.207	12,239.988
	State Highways, Spurs, Loops, Business Routes	6.381	23.558	35,286.031	6,578.561
	Farm or Ranch to Market Roads and Spurs	4.615	15.026	21,205.148	1,426.081
	Frontage Roads	4.364	8.728	3,832.380	205.454
	County Total	23.146	76.576	109,308.766	20,450.085
Shackelford (209)					
	US Highways	2.622	7.946	9,442.519	1,390.557
	State Highways, Spurs, Loops, Business Routes	1.197	2.668	1,197.863	257.730
	Farm or Ranch to Market Roads and Spurs	2.522	5.180	1,306.516	181.061
	County Total	6.341	15.794	11,946.898	1,829.348

Mileage

by County by Highway System Inside a City (On-System Only)

County	Highway System	Centerline	Lane	DVM	TVM
Shelby (210)					
	US Highways	13.672	46.718	97,626.428	24,206.459
	State Highways, Spurs, Loops, Business Routes	13.177	30.009	57,109.214	8,131.900
	Farm or Ranch to Market Roads and Spurs	25.801	51.602	16,858.233	1,457.142
	County Total	52.650	128.329	171,593.875	33,795.501
Sherman (211)					
	US Highways	4.241	9.178	16,371.149	8,415.483
	State Highways, Spurs, Loops, Business Routes	0.552	1.104	756.792	149.845
	Farm or Ranch to Market Roads and Spurs	0.400	0.800	198.223	71.916
	County Total	5.193	11.082	17,326.164	8,637.243
Smith (212)					
	IH Highways	3.739	14.956	119,808.287	35,056.886
	US Highways	30.880	130.168	711,855.691	44,813.729
	State Highways, Spurs, Loops, Business Routes	56.283	242.521	954,512.715	139,281.297
	Farm or Ranch to Market Roads and Spurs	30.696	84.180	268,044.590	8,727.088
	Frontage Roads	1.937	3.874	4,347.774	102.254
	County Total	123.535	475.699	2,058,569.057	227,981.253

Mileage

by County by Highway System Inside a City (On-System Only)

County	Highway System	Centerline	Lane	DVM	TVM
Somervell (213)					
	US Highways	2.751	10.888	29,395.830	4,222.395
	State Highways, Spurs, Loops, Business Routes	2.048	4.096	8,855.013	1,207.979
	Farm or Ranch to Market Roads and Spurs	2.736	5.472	4,959.014	632.842
	County Total	7.535	20.456	43,209.857	6,063.216
Starr (214)					
	US Highways	12.273	43.902	274,613.643	18,902.770
	State Highways, Spurs, Loops, Business Routes	0.050	0.100	85.000	7.820
	Farm or Ranch to Market Roads and Spurs	2.561	6.896	18,785.976	1,232.415
	County Total	14.884	50.898	293,484.619	20,143.005
Stephens (215)					
	US Highways	5.521	21.932	46,342.874	5,571.156
	Farm or Ranch to Market Roads and Spurs	2.092	4.283	3,107.248	654.944
	County Total	7.613	26.215	49,450.122	6,226.100
Sterling (216)					
	US Highways	1.419	4.948	10,321.304	1,941.285
	State Highways, Spurs, Loops, Business Routes	0.148	0.296	145.040	32.344
	County Total	1.567	5.244	10,466.344	1,973.629

Mileage

by County by Highway System Inside a City (On-System Only)

County	Highway System	Centerline	Lane	DVM	TVM
Stonewall (217)					
	US Highways	2.412	6.852	4,776.662	1,032.250
	Farm or Ranch to Market Roads and Spurs	2.536	5.072	832.495	139.806
	County Total	4.948	11.924	5,609.157	1,172.056
Sutton (218)					
	IH Highways	0.487	1.948	4,284.877	1,480.130
	US Highways	1.808	4.192	6,797.694	1,268.072
	State Highways, Spurs, Loops, Business Routes	1.480	3.130	2,268.565	255.189
	Farm or Ranch to Market Roads and Spurs	0.532	1.064	262.276	11.802
	Frontage Roads	1.171	2.342	504.851	117.547
	County Total	5.478	12.676	14,118.263	3,132.741
Swisher (219)					
	IH Highways	1.507	6.028	11,496.985	3,059.983
	US Highways	3.212	12.848	5,630.645	411.045
	State Highways, Spurs, Loops, Business Routes	4.289	12.824	7,591.167	1,370.252
	Farm or Ranch to Market Roads and Spurs	3.465	9.494	4,758.407	1,151.166
	Frontage Roads	3.014	6.028	76.132	2.538
	County Total	15.487	47.222	29,553.336	5,994.984

Mileage

by County by Highway System Inside a City (On-System Only)

County	Highway System	Centerline	Lane	DVM	TVM
Tarrant (220)					
	IH Highways	123.794	785.684	13,987,063.179	1,173,771.589
	US Highways	52.105	239.578	1,849,412.954	155,429.735
	State Highways, Spurs, Loops, Business Routes	206.470	998.633	10,135,053.703	650,341.661
	Farm or Ranch to Market Roads and Spurs	95.217	386.229	2,432,290.345	89,328.139
	PASS Routes	4.602	27.092	85,950.740	2,697.673
	Frontage Roads	332.592	743.062	1,534,821.504	68,427.103
	County Total	814.780	3,180.278	30,024,592.425	2,139,995.899
Taylor (221)					
	IH Highways	17.249	68.996	410,815.027	127,367.168
	US Highways	20.072	85.539	359,409.362	34,520.074
	State Highways, Spurs, Loops, Business Routes	38.259	147.639	396,990.666	37,400.821
	Farm or Ranch to Market Roads and Spurs	41.062	103.702	190,335.679	24,366.427
	Frontage Roads	74.557	149.743	196,439.540	9,145.639
	County Total	191.199	555.619	1,553,990.274	232,800.129

Mileage

by County by Highway System Inside a City (On-System Only)

County	Highway System	Centerline	Lane	DVM	TVM
Terry (223)					
	US Highways	9.050	32.314	72,132.747	8,095.143
	State Highways, Spurs, Loops, Business Routes	2.223	4.446	4,953.466	695.849
	Farm or Ranch to Market Roads and Spurs	2.009	4.018	846.513	90.643
	Frontage Roads	2.714	5.428	559.438	27.461
	County Total	15.996	46.206	78,492.164	8,909.097
Throckmorton (224)					
	US Highways	4.519	12.812	6,669.428	943.836
	Farm or Ranch to Market Roads and Spurs	1.163	2.326	339.124	105.230
	County Total	5.682	15.138	7,008.552	1,049.066
Titus (225)					
	IH Highways	4.634	18.536	114,501.494	52,687.385
	US Highways	7.499	23.714	42,120.384	5,299.819
	State Highways, Spurs, Loops, Business Routes	11.523	38.873	113,884.477	10,450.286
	Farm or Ranch to Market Roads and Spurs	8.066	16.132	22,973.954	1,259.318
	Frontage Roads	6.167	12.334	5,701.573	1,009.931
	County Total	37.889	109.589	299,181.882	70,706.739

Mileage

by County by Highway System Inside a City (On-System Only)

County	Highway System	Centerline	Lane	DVM	TVM
Tom Green (226)					
	US Highways	21.340	96.494	430,818.431	33,977.407
	State Highways, Spurs, Loops, Business Routes	18.285	70.598	257,135.940	19,475.779
	Farm or Ranch to Market Roads and Spurs	17.401	69.548	177,341.684	8,219.309
	Frontage Roads	31.254	63.088	106,108.022	19,678.231
	County Total	88.280	299.728	971,404.077	81,350.725
Travis (227)					
	IH Highways	26.873	171.534	4,114,130.468	485,603.194
	US Highways	47.043	236.434	3,160,261.155	156,985.355
	State Highways, Spurs, Loops, Business Routes	87.362	413.142	4,697,096.463	153,494.859
	Farm or Ranch to Market Roads and Spurs	83.072	299.893	2,058,305.797	60,726.844
	Frontage Roads	167.847	418.625	2,308,058.897	125,444.099
	County Total	412.197	1,539.628	16,337,852.780	982,254.352
Trinity (228)					
	US Highways	2.255	4.510	9,072.943	1,552.471
	State Highways, Spurs, Loops, Business Routes	4.695	10.148	25,146.659	2,792.764
	Farm or Ranch to Market Roads and Spurs	3.023	6.046	7,136.893	498.057
	County Total	9.973	20.704	41,356.495	4,843.292

Mileage

by County by Highway System Inside a City (On-System Only)

County	Highway System	Centerline	Lane	DVM	TVM
Tyler (229)					
	US Highways	13.057	35.170	62,801.248	11,216.538
	Farm or Ranch to Market Roads and Spurs	3.689	7.378	2,773.815	607.738
	County Total	16.746	42.548	65,575.063	11,824.276
Upshur (230)					
	US Highways	9.697	37.939	102,432.431	10,695.880
	State Highways, Spurs, Loops, Business Routes	8.535	25.720	63,540.808	5,058.282
	Farm or Ranch to Market Roads and Spurs	14.346	28.692	24,272.570	1,857.176
	County Total	32.578	92.351	190,245.809	17,611.338
Upton (231)					
	US Highways	3.363	11.390	9,394.304	1,425.122
	State Highways, Spurs, Loops, Business Routes	1.764	3.528	2,298.941	1,070.625
	Farm or Ranch to Market Roads and Spurs	1.620	5.322	3,155.698	1,217.909
	County Total	6.747	20.240	14,848.943	3,713.656
Uvalde (232)					
	US Highways	9.894	37.752	121,206.387	15,731.016
	State Highways, Spurs, Loops, Business Routes	1.772	3.544	6,280.515	813.425
	Farm or Ranch to Market Roads and Spurs	10.491	24.953	39,670.141	4,933.517
	County Total	22.157	66.249	167,157.043	21,477.958

Mileage

by County by Highway System Inside a City (On-System Only)

County	Highway System	Centerline	Lane	DVM	TVM
Val Verde (233)					
	US Highways	13.890	52.706	186,528.003	12,473.575
	State Highways, Spurs, Loops, Business Routes	2.752	9.560	21,836.760	2,396.357
	Farm or Ranch to Market Roads and Spurs	0.237	0.474	967.671	70.640
	County Total	16.879	62.740	209,332.434	14,940.572
Van Zandt (234)					
	IH Highways	9.089	36.356	327,439.935	90,046.432
	US Highways	11.877	46.466	83,809.132	8,524.192
	State Highways, Spurs, Loops, Business Routes	12.690	31.960	92,328.916	8,140.339
	Farm or Ranch to Market Roads and Spurs	18.047	36.926	46,667.543	2,231.287
	Frontage Roads	13.045	26.090	4,906.160	229.346
	County Total	64.748	177.798	555,151.686	109,171.596
Victoria (235)					
	US Highways	20.991	86.536	350,401.602	66,658.008
	State Highways, Spurs, Loops, Business Routes	20.656	88.928	401,482.760	29,758.782
	Farm or Ranch to Market Roads and Spurs	3.289	12.770	10,135.242	2,064.328
	Frontage Roads	14.523	30.518	70,149.415	5,460.713
	County Total	59.459	218.752	832,169.019	103,941.832

Mileage

by County by Highway System Inside a City (On-System Only)

County	Highway System	Centerline	Lane	DVM	TVM
Walker (236)					
	IH Highways	11.762	47.048	474,243.190	125,471.457
	US Highways	3.803	13.360	62,558.602	2,938.357
	State Highways, Spurs, Loops, Business Routes	27.587	79.512	257,777.649	23,317.121
	Farm or Ranch to Market Roads and Spurs	15.563	39.444	77,881.992	4,712.049
	Park And Recreation Roads	1.274	2.548	845.112	75.013
	Frontage Roads	20.367	38.700	71,867.180	3,592.578
	County Total	80.356	220.612	945,173.725	160,106.576
Waller (237)					
	IH Highways	1.994	8.626	107,565.410	26,989.875
	US Highways	7.141	23.724	166,712.347	14,699.731
	State Highways, Spurs, Loops, Business Routes	7.788	29.834	51,568.430	4,817.454
	Farm or Ranch to Market Roads and Spurs	17.501	37.250	78,131.740	7,700.072
	Frontage Roads	2.770	5.540	3,414.331	205.568
	County Total	37.194	104.974	407,392.258	54,412.699

Mileage

by County by Highway System Inside a City (On-System Only)

County	Highway System	Centerline	Lane	DVM	TVM
Ward (238)					
	IH Highways	4.598	18.392	57,324.478	6,661.302
	State Highways, Spurs, Loops, Business Routes	20.197	60.830	70,784.960	11,102.516
	Farm or Ranch to Market Roads and Spurs	3.897	7.794	4,676.526	1,010.140
	Frontage Roads	6.805	13.610	3,714.864	1,265.158
	County Total	35.497	100.626	136,500.828	20,039.116
Washington (239)					
	US Highways	6.275	24.616	131,040.697	14,671.553
	State Highways, Spurs, Loops, Business Routes	12.124	39.310	105,932.979	15,741.079
	Farm or Ranch to Market Roads and Spurs	9.562	21.895	46,040.351	7,055.834
	Frontage Roads	8.250	16.500	46,590.458	2,281.601
	County Total	36.211	102.321	329,604.485	39,750.068
Webb (240)					
	IH Highways	14.765	75.809	673,904.665	68,708.104
	US Highways	22.657	98.877	610,686.176	44,492.787
	State Highways, Spurs, Loops, Business Routes	25.591	102.593	584,354.360	44,290.742
	Farm or Ranch to Market Roads and Spurs	21.998	92.716	254,585.161	29,903.610
	Frontage Roads	37.556	84.884	242,100.904	34,450.054
	County Total	122.567	454.879	2,365,631.266	221,845.297

Mileage

by County by Highway System Inside a City (On-System Only)

County	Highway System	Centerline	Lane	DVM	TVM
Wharton (241)					
	US Highways	16.371	63.166	399,553.890	10,825.994
	State Highways, Spurs, Loops, Business Routes	14.476	38.867	103,210.227	14,913.530
	Farm or Ranch to Market Roads and Spurs	13.576	30.200	90,448.209	13,154.779
	Frontage Roads	6.165	12.330	9,715.113	1,204.951
	County Total	50.588	144.563	602,927.439	40,099.255
Wheeler (242)					
	IH Highways	0.142	0.568	1,650.370	855.734
	US Highways	4.022	14.598	14,367.084	3,108.742
	State Highways, Spurs, Loops, Business Routes	3.418	9.002	8,677.122	531.297
	Farm or Ranch to Market Roads and Spurs	4.254	8.508	2,774.269	251.978
	Frontage Roads	0.142	0.284	24.798	1.456
	County Total	11.978	32.960	27,493.643	4,749.206
Wichita (243)					
	IH Highways	11.930	58.040	367,497.858	42,784.800
	US Highways	26.463	117.262	638,248.547	125,310.348
	State Highways, Spurs, Loops, Business Routes	55.505	191.757	295,817.817	42,540.518
	Farm or Ranch to Market Roads and Spurs	29.752	87.806	159,332.122	9,098.469
	Frontage Roads	69.871	145.728	157,681.297	4,629.974
	County Total	193.521	600.593	1,618,577.641	224,364.108

Mileage

by County by Highway System Inside a City (On-System Only)

County	Highway System	Centerline	Lane	DVM	TVM
Wilbarger (244)					
	US Highways	7.772	25.664	58,218.399	17,263.990
	State Highways, Spurs, Loops, Business Routes	4.869	18.728	23,824.436	2,365.147
	Farm or Ranch to Market Roads and Spurs	1.973	3.946	1,927.621	304.564
	Frontage Roads	6.833	13.666	10,416.004	384.631
	County Total	21.447	62.004	94,386.460	20,318.333
Willacy (245)					
	IH Highways	4.213	16.852	48,920.556	14,792.311
	State Highways, Spurs, Loops, Business Routes	7.446	16.088	34,912.117	3,408.565
	Farm or Ranch to Market Roads and Spurs	3.171	6.342	5,279.693	626.789
	Frontage Roads	5.042	10.084	11,097.532	110.229
	County Total	19.872	49.366	100,209.898	18,937.894
Williamson (246)					
	IH Highways	25.554	153.324	2,215,488.521	481,363.374
	US Highways	32.912	148.202	1,002,326.581	96,604.738
	State Highways, Spurs, Loops, Business Routes	44.979	177.847	849,550.863	72,845.830
	Farm or Ranch to Market Roads and Spurs	55.152	159.710	911,169.382	62,494.065
	Frontage Roads	77.390	177.168	852,596.096	43,684.516
	County Total	235.987	816.251	5,831,131.443	756,992.523

Mileage

by County by Highway System Inside a City (On-System Only)

County	Highway System	Centerline	Lane	DVM	TVM
Wilson (247)					
	US Highways	10.368	38.416	144,431.407	26,053.592
	State Highways, Spurs, Loops, Business Routes	11.294	25.838	47,699.081	9,442.909
	Farm or Ranch to Market Roads and Spurs	7.131	14.262	24,829.733	3,379.002
	County Total	28.793	78.516	216,960.221	38,875.504
Winkler (248)					
	State Highways, Spurs, Loops, Business Routes	8.335	27.808	38,811.433	11,279.745
	Farm or Ranch to Market Roads and Spurs	1.262	2.524	915.798	398.255
	County Total	9.597	30.332	39,727.231	11,678.000
Wise (249)					
	US Highways	24.198	82.368	470,058.973	123,205.459
	State Highways, Spurs, Loops, Business Routes	24.050	57.166	149,490.619	14,562.879
	Farm or Ranch to Market Roads and Spurs	24.147	51.660	96,278.167	17,537.529
	Frontage Roads	14.578	29.156	8,923.136	500.858
	County Total	86.973	220.350	724,750.895	155,806.726
Wood (250)					
	US Highways	7.920	26.140	63,842.911	6,912.177
	State Highways, Spurs, Loops, Business Routes	13.570	32.354	67,540.541	4,527.592
	Farm or Ranch to Market Roads and Spurs	14.003	31.906	44,276.454	1,477.211
	County Total	35.493	90.400	175,659.906	12,916.981

Mileage

by County by Highway System Inside a City (On-System Only)

County	Highway System	Centerline	Lane	DVM	TVM
Yoakum (251)					
	US Highways	1.222	4.438	4,612.031	704.964
	State Highways, Spurs, Loops, Business Routes	4.728	16.888	24,467.756	3,331.334
	Farm or Ranch to Market Roads and Spurs	0.402	1.608	996.960	36.888
	County Total	6.352	22.934	30,076.747	4,073.186
Young (252)					
	US Highways	3.052	9.700	13,455.208	798.406
	State Highways, Spurs, Loops, Business Routes	10.084	29.890	48,713.413	4,655.251
	Farm or Ranch to Market Roads and Spurs	3.093	6.416	4,335.295	712.710
	County Total	16.229	46.006	66,503.916	6,166.367
Zavala (254)					
	US Highways	2.702	7.760	15,709.758	3,256.149
	State Highways, Spurs, Loops, Business Routes	0.630	2.520	2,724.280	213.604
	Farm or Ranch to Market Roads and Spurs	5.400	15.722	21,219.376	1,503.454
	County Total	8.732	26.002	39,653.414	4,973.207

Mileage

by County by Highway System Inside a City (On-System Only)

County	Highway System	Centerline	Lane	DVM	TVM

Summary

IH Highways	1,393.406	7,950.783	124,604,008.117	15,721,718.567
US Highways	2,286.776	8,848.236	53,824,223.780	5,322,521.799
State Highways, Spurs, Loops, Business Routes	4,258.830	15,201.345	75,070,357.282	5,923,638.859
Farm or Ranch to Market Roads and Spurs	3,807.353	10,102.083	31,979,707.881	1,920,091.390
Park And Recreation Roads	31.811	88.379	298,149.725	11,394.100
PASS Routes	16.089	79.062	313,805.012	8,160.035
Frontage Roads	4,214.469	9,058.603	27,962,574.401	1,664,969.129
State Grand Total	16,008.734	51,328.491	314,052,826.198	30,572,493.878

Mileage

by County by Highway System Outside a City (On-System Only)

County	Highway System	Centerline	Lane	DVM	TVM
Anderson (1)					
	US Highways	76.221	158.762	300,866.067	60,999.857
	State Highways, Spurs, Loops, Business Routes	68.685	177.792	254,686.000	27,327.308
	Farm or Ranch to Market Roads and Spurs	249.552	499.104	197,029.355	13,744.158
	Park And Recreation Roads	0.009	0.018	0.657	0.126
	County Total	394.467	835.676	752,582.079	102,071.449
Andrews (2)					
	US Highways	28.178	112.712	301,033.279	30,949.042
	State Highways, Spurs, Loops, Business Routes	108.241	218.798	293,778.729	72,225.183
	Farm or Ranch to Market Roads and Spurs	94.986	189.972	150,573.894	30,160.706
	Frontage Roads	4.355	8.710	682.293	235.334
	County Total	235.760	530.192	746,068.195	133,570.265
Angelina (3)					
	US Highways	46.992	149.780	499,317.885	94,726.373
	State Highways, Spurs, Loops, Business Routes	56.556	131.399	201,253.342	32,755.954
	Farm or Ranch to Market Roads and Spurs	169.990	340.218	162,169.199	15,213.513
	Frontage Roads	0.229	0.581	1,278.388	102.453
	County Total	273.767	621.978	864,018.814	142,798.293

Mileage

by County by Highway System Outside a City (On-System Only)

County	Highway System	Centerline	Lane	DVM	TVM
Aransas (4)					
	State Highways, Spurs, Loops, Business Routes	35.386	85.104	242,348.404	24,158.179
	Farm or Ranch to Market Roads and Spurs	15.745	33.636	52,803.673	5,071.649
	Park And Recreation Roads	4.170	8.340	4,585.850	595.179
	County Total	55.301	127.080	299,737.927	29,825.008
Archer (5)					
	US Highways	38.528	90.798	135,491.905	32,121.101
	State Highways, Spurs, Loops, Business Routes	76.693	153.386	118,400.608	15,428.530
	Farm or Ranch to Market Roads and Spurs	123.179	246.860	43,107.871	10,106.885
	Frontage Roads	0.775	1.550	76.725	3.913
	County Total	239.175	492.594	297,077.109	57,660.429
Armstrong (6)					
	US Highways	30.425	121.700	291,056.530	101,011.404
	State Highways, Spurs, Loops, Business Routes	30.543	67.333	6,150.658	2,611.302
	Farm or Ranch to Market Roads and Spurs	87.363	174.726	13,743.613	1,299.647
	Frontage Roads	0.988	1.976	97.812	4.988
	County Total	149.319	365.735	311,048.613	104,927.341

Mileage

by County by Highway System Outside a City (On-System Only)

County	Highway System	Centerline	Lane	DVM	TVM
Atascosa (7)					
	IH Highways	35.743	142.972	974,501.321	251,328.572
	US Highways	23.266	78.130	95,256.211	7,377.604
	State Highways, Spurs, Loops, Business Routes	93.154	213.204	496,673.694	103,948.852
	Farm or Ranch to Market Roads and Spurs	204.404	408.808	270,523.467	45,798.022
	Frontage Roads	31.977	63.954	12,516.935	995.243
	County Total	388.544	907.068	1,849,471.628	409,448.293
Austin (8)					
	IH Highways	7.204	28.816	336,930.512	89,535.458
	US Highways	0.261	0.522	910.107	69.168
	State Highways, Spurs, Loops, Business Routes	61.214	136.772	260,408.185	51,032.956
	Farm or Ranch to Market Roads and Spurs	147.582	295.289	178,335.823	31,436.930
	Frontage Roads	14.251	28.502	11,104.236	1,859.548
	County Total	230.512	489.901	787,688.863	173,934.060
Bailey (9)					
	US Highways	22.444	78.374	108,486.010	8,481.089
	State Highways, Spurs, Loops, Business Routes	32.552	65.104	26,090.630	7,823.408
	Farm or Ranch to Market Roads and Spurs	165.134	330.268	35,727.896	12,204.816
	County Total	220.130	473.746	170,304.536	28,509.313

Mileage

by County by Highway System Outside a City (On-System Only)

County	Highway System	Centerline	Lane	DVM	TVM
Bandera (10)					
	State Highways, Spurs, Loops, Business Routes	60.341	144.341	240,135.748	26,415.952
	Farm or Ranch to Market Roads and Spurs	123.321	247.178	94,070.394	17,235.437
	Park And Recreation Roads	9.894	19.788	13,242.152	879.939
	County Total	193.556	411.307	347,448.294	44,531.328
Bastrop (11)					
	US Highways	21.160	83.510	282,312.075	27,584.041
	State Highways, Spurs, Loops, Business Routes	97.984	269.342	1,121,473.378	112,988.704
	Farm or Ranch to Market Roads and Spurs	149.267	298.534	354,909.828	38,934.684
	Park And Recreation Roads	15.137	30.274	3,157.194	294.808
	Frontage Roads	5.262	10.754	17,152.161	1,028.556
	County Total	288.810	692.414	1,779,004.636	180,830.792
Baylor (12)					
	US Highways	72.344	215.136	132,534.582	40,680.540
	State Highways, Spurs, Loops, Business Routes	20.507	42.584	20,766.906	5,143.762
	Farm or Ranch to Market Roads and Spurs	118.323	236.646	12,176.895	2,391.813
	Frontage Roads	6.430	12.860	623.250	30.904
	County Total	217.604	507.226	166,101.633	48,247.020

Mileage

by County by Highway System Outside a City (On-System Only)

County	Highway System	Centerline	Lane	DVM	TVM
Bee (13)					
	US Highways	62.043	190.656	395,810.326	101,001.240
	State Highways, Spurs, Loops, Business Routes	42.077	92.100	165,499.028	27,746.735
	Farm or Ranch to Market Roads and Spurs	164.465	331.660	123,949.497	48,879.873
	Frontage Roads	12.793	24.625	20,642.662	7,286.951
	County Total	281.378	639.041	705,901.513	184,914.799
Bell (14)					
	IH Highways	11.115	52.010	693,863.447	208,480.104
	US Highways	14.455	50.232	328,547.913	35,374.966
	State Highways, Spurs, Loops, Business Routes	50.508	115.264	346,837.410	34,051.374
	Farm or Ranch to Market Roads and Spurs	202.771	405.568	321,163.807	49,514.950
	Frontage Roads	28.361	57.697	36,922.255	3,627.651
	County Total	307.210	680.771	1,727,334.832	331,049.045
Bexar (15)					
	IH Highways	23.701	94.825	1,042,605.679	206,822.577
	US Highways	28.168	112.672	581,709.025	62,750.215
	State Highways, Spurs, Loops, Business Routes	78.055	217.002	799,632.654	61,425.086
	Farm or Ranch to Market Roads and Spurs	75.198	159.592	497,461.684	45,792.557
	Frontage Roads	38.023	74.574	66,890.329	4,108.160
	County Total	243.145	658.665	2,988,299.371	380,898.594

Mileage

by County by Highway System Outside a City (On-System Only)

County	Highway System	Centerline	Lane	DVM	TVM
Blanco (16)					
	US Highways	47.027	163.768	473,016.783	44,514.762
	State Highways, Spurs, Loops, Business Routes	0.909	3.594	9,556.461	534.098
	Farm or Ranch to Market Roads and Spurs	111.427	222.854	107,317.634	7,216.090
	County Total	159.363	390.216	589,890.878	52,264.950
Borden (17)					
	US Highways	30.586	61.172	30,706.348	12,289.536
	Farm or Ranch to Market Roads and Spurs	141.104	282.208	26,141.096	7,767.033
	County Total	171.690	343.380	56,847.444	20,056.569
Bosque (18)					
	State Highways, Spurs, Loops, Business Routes	97.309	197.869	270,644.280	38,189.387
	Farm or Ranch to Market Roads and Spurs	222.774	445.548	142,795.101	27,113.360
	Park And Recreation Roads	3.940	7.880	2,027.820	422.791
	County Total	324.023	651.297	415,467.201	65,725.537

Mileage

by County by Highway System Outside a City (On-System Only)

County	Highway System	Centerline	Lane	DVM	TVM
Bowie (19)					
	IH Highways	31.422	125.688	823,277.748	365,439.720
	US Highways	96.548	231.784	407,026.491	78,193.594
	State Highways, Spurs, Loops, Business Routes	29.657	62.732	81,504.147	24,451.246
	Farm or Ranch to Market Roads and Spurs	203.113	412.309	168,156.572	4,953.287
	Frontage Roads	8.130	16.260	2,377.584	326.821
	County Total	368.870	848.773	1,482,342.542	473,364.667
Brazoria (20)					
	State Highways, Spurs, Loops, Business Routes	105.887	343.119	1,773,948.239	189,084.362
	Farm or Ranch to Market Roads and Spurs	178.288	365.338	792,253.924	54,065.346
	Park And Recreation Roads	0.376	0.752	40.608	13.157
	Frontage Roads	21.783	43.051	35,047.753	1,972.058
	County Total	306.334	752.260	2,601,290.524	245,134.924
Brazos (21)					
	US Highways	13.720	45.040	180,597.641	24,702.544
	State Highways, Spurs, Loops, Business Routes	55.117	167.312	553,155.808	79,442.018
	Farm or Ranch to Market Roads and Spurs	92.003	190.178	174,557.341	16,926.594
	Frontage Roads	22.585	45.170	48,541.866	2,280.496
	County Total	183.425	447.700	956,852.656	123,351.653

Mileage

by County by Highway System Outside a City (On-System Only)

County	Highway System	Centerline	Lane	DVM	TVM
Brewster (22)					
	US Highways	145.101	313.426	105,107.097	14,805.616
	State Highways, Spurs, Loops, Business Routes	85.573	171.146	52,018.979	9,526.313
	Farm or Ranch to Market Roads and Spurs	49.617	99.234	9,671.153	1,820.979
	County Total	280.291	583.806	166,797.229	26,152.908
Briscoe (23)					
	State Highways, Spurs, Loops, Business Routes	88.335	177.116	34,866.375	8,548.197
	Farm or Ranch to Market Roads and Spurs	70.609	141.218	11,122.465	2,944.940
	County Total	158.944	318.334	45,988.840	11,493.137
Brooks (24)					
	US Highways	30.643	124.567	359,032.383	142,668.433
	State Highways, Spurs, Loops, Business Routes	35.168	71.734	111,815.602	15,808.132
	Farm or Ranch to Market Roads and Spurs	48.144	96.288	35,262.241	2,532.838
	Frontage Roads	3.452	6.439	7,023.328	88.101
	County Total	117.407	299.028	513,133.554	161,097.505

Mileage

by County by Highway System Outside a City (On-System Only)

County	Highway System	Centerline	Lane	DVM	TVM
Brown (25)					
	US Highways	69.766	201.202	316,832.527	33,652.812
	State Highways, Spurs, Loops, Business Routes	28.458	57.258	67,841.579	6,763.925
	Farm or Ranch to Market Roads and Spurs	191.990	385.712	94,126.677	13,156.893
	Park And Recreation Roads	7.277	14.554	3,308.288	271.469
	County Total	297.491	658.726	482,109.071	53,845.098
Burleson (26)					
	State Highways, Spurs, Loops, Business Routes	44.992	130.468	423,690.689	55,187.289
	Farm or Ranch to Market Roads and Spurs	165.968	341.832	245,292.448	26,661.114
	Park And Recreation Roads	9.084	18.168	5,604.748	406.746
	County Total	220.044	490.468	674,587.885	82,255.150
Burnet (27)					
	US Highways	45.841	183.364	302,397.480	55,672.776
	State Highways, Spurs, Loops, Business Routes	33.157	123.510	288,681.874	27,527.375
	Farm or Ranch to Market Roads and Spurs	158.022	327.922	302,767.092	40,345.336
	Park And Recreation Roads	15.606	31.212	15,673.944	1,650.936
	County Total	252.626	666.008	909,520.390	125,196.422

Mileage

by County by Highway System Outside a City (On-System Only)

County	Highway System	Centerline	Lane	DVM	TVM
Caldwell (28)					
	IH Highways	4.193	16.772	120,137.535	48,114.942
	US Highways	10.972	38.288	89,168.751	9,535.690
	State Highways, Spurs, Loops, Business Routes	47.317	128.226	314,456.151	32,189.769
	Farm or Ranch to Market Roads and Spurs	149.879	299.758	175,059.186	17,717.626
	Frontage Roads	21.534	43.068	72,915.022	4,231.525
	County Total	233.895	526.112	771,736.645	111,789.550
Calhoun (29)					
	US Highways	7.747	30.988	60,517.066	4,043.239
	State Highways, Spurs, Loops, Business Routes	86.241	183.888	245,564.330	38,779.242
	Farm or Ranch to Market Roads and Spurs	55.626	111.763	61,318.091	8,654.838
	County Total	149.614	326.639	367,399.487	51,477.318
Callahan (30)					
	IH Highways	25.653	102.612	638,626.716	193,362.636
	US Highways	29.170	58.340	16,000.470	3,360.273
	State Highways, Spurs, Loops, Business Routes	48.094	96.481	119,735.825	19,950.388
	Farm or Ranch to Market Roads and Spurs	160.616	321.232	62,236.084	4,503.907
	Frontage Roads	48.788	97.576	11,115.691	808.972
	County Total	312.321	676.241	847,714.786	221,986.177

Mileage

by County by Highway System Outside a City (On-System Only)

County	Highway System	Centerline	Lane	DVM	TVM
Cameron (31)					
	IH Highways	7.378	32.759	186,479.644	34,057.634
	US Highways	11.250	22.500	46,365.773	6,164.395
	State Highways, Spurs, Loops, Business Routes	58.864	170.190	316,624.358	19,854.414
	Farm or Ranch to Market Roads and Spurs	218.818	448.190	575,453.237	48,949.508
	Park And Recreation Roads	8.096	19.738	46,746.871	891.725
	Frontage Roads	14.176	28.352	1,648.066	17.847
	County Total	318.582	721.729	1,173,317.949	109,935.523
Camp (32)					
	US Highways	9.357	37.428	86,047.586	11,897.329
	State Highways, Spurs, Loops, Business Routes	15.561	32.638	53,673.026	2,574.239
	Farm or Ranch to Market Roads and Spurs	76.760	153.908	53,609.561	4,745.753
	County Total	101.678	223.974	193,330.173	19,217.321
Carson (33)					
	IH Highways	30.928	123.712	380,051.126	191,343.612
	US Highways	31.462	124.532	169,895.460	39,755.552
	State Highways, Spurs, Loops, Business Routes	49.491	110.450	77,573.241	14,650.336
	Farm or Ranch to Market Roads and Spurs	142.365	285.488	49,313.929	3,941.474
	Frontage Roads	47.594	95.188	3,717.786	205.131
	County Total	301.840	739.370	680,551.542	249,896.105

Mileage

by County by Highway System Outside a City (On-System Only)

County	Highway System	Centerline	Lane	DVM	TVM
Cass (34)					
	US Highways	27.430	108.804	246,977.783	76,489.938
	State Highways, Spurs, Loops, Business Routes	100.795	216.696	190,829.395	34,439.857
	Farm or Ranch to Market Roads and Spurs	240.378	480.756	133,708.563	14,209.010
	Park And Recreation Roads	2.707	5.668	165.979	18.743
	County Total	371.310	811.924	571,681.720	125,157.548
Castro (35)					
	US Highways	31.954	68.826	86,412.007	23,481.474
	State Highways, Spurs, Loops, Business Routes	48.966	98.014	73,831.057	16,741.412
	Farm or Ranch to Market Roads and Spurs	169.544	339.088	89,470.996	17,699.162
	County Total	250.464	505.928	249,714.060	57,922.047
Chambers (36)					
	IH Highways	33.383	194.942	1,673,912.153	421,334.817
	State Highways, Spurs, Loops, Business Routes	55.860	143.367	211,236.196	25,850.293
	Farm or Ranch to Market Roads and Spurs	127.532	257.520	280,240.079	7,390.452
	Frontage Roads	64.997	129.994	22,761.453	1,503.316
	County Total	281.772	725.823	2,188,149.881	456,078.877

Mileage

by County by Highway System Outside a City (On-System Only)

County	Highway System	Centerline	Lane	DVM	TVM
Cherokee (37)					
	US Highways	86.086	251.719	488,974.838	75,337.460
	State Highways, Spurs, Loops, Business Routes	76.695	154.028	145,144.204	29,652.864
	Farm or Ranch to Market Roads and Spurs	274.047	549.978	171,796.378	8,498.851
	County Total	436.828	955.725	805,915.420	113,489.176
Childress (38)					
	US Highways	65.738	184.852	326,060.389	92,220.517
	State Highways, Spurs, Loops, Business Routes	16.568	33.136	7,289.404	2,622.022
	Farm or Ranch to Market Roads and Spurs	114.372	228.744	15,432.932	2,354.334
	County Total	196.678	446.732	348,782.725	97,196.873
Clay (39)					
	US Highways	41.270	141.118	483,842.837	135,867.423
	State Highways, Spurs, Loops, Business Routes	60.729	121.458	59,928.012	15,863.125
	Farm or Ranch to Market Roads and Spurs	210.003	420.006	55,615.186	11,817.347
	Park And Recreation Roads	1.018	2.036	90.602	41.768
	Frontage Roads	5.905	11.810	592.482	26.571
	County Total	318.925	696.428	600,069.119	163,616.233

Mileage

by County by Highway System Outside a City (On-System Only)

County	Highway System	Centerline	Lane	DVM	TVM
Cochran (40)					
	State Highways, Spurs, Loops, Business Routes	84.900	169.814	51,143.962	9,618.542
	Farm or Ranch to Market Roads and Spurs	142.346	284.692	29,351.050	4,299.089
	County Total	227.246	454.506	80,495.012	13,917.631
Coke (41)					
	US Highways	29.976	71.072	98,887.771	18,382.505
	State Highways, Spurs, Loops, Business Routes	74.161	160.396	62,744.593	15,741.408
	Farm or Ranch to Market Roads and Spurs	61.903	123.806	9,604.532	845.654
	County Total	166.040	355.274	171,236.896	34,969.567
Coleman (42)					
	US Highways	81.762	234.440	239,046.814	51,794.125
	State Highways, Spurs, Loops, Business Routes	43.366	86.732	48,320.204	8,766.629
	Farm or Ranch to Market Roads and Spurs	175.236	350.472	24,598.924	4,114.942
	Park And Recreation Roads	2.361	4.722	200.742	49.867
	County Total	302.725	676.366	312,166.684	64,725.563

Mileage

by County by Highway System Outside a City (On-System Only)

County	Highway System	Centerline	Lane	DVM	TVM
Collin (43)					
	US Highways	7.144	27.316	315,489.005	29,561.080
	State Highways, Spurs, Loops, Business Routes	25.999	53.348	165,774.702	29,321.944
	Farm or Ranch to Market Roads and Spurs	108.040	216.080	236,410.476	11,245.233
	Frontage Roads	3.364	6.728	3,917.018	243.770
	County Total	144.547	303.472	721,591.201	70,372.027
Collingsworth (44)					
	US Highways	29.757	77.035	40,803.163	13,652.340
	State Highways, Spurs, Loops, Business Routes	32.050	64.100	9,721.630	1,621.580
	Farm or Ranch to Market Roads and Spurs	148.433	296.866	18,616.615	3,473.716
	County Total	210.240	438.001	69,141.408	18,747.636
Colorado (45)					
	IH Highways	30.263	124.057	1,107,965.893	359,106.946
	US Highways	42.213	84.998	176,856.627	42,175.313
	State Highways, Spurs, Loops, Business Routes	35.952	92.738	246,164.349	56,759.182
	Farm or Ranch to Market Roads and Spurs	156.393	312.786	149,868.935	22,920.890
	Frontage Roads	42.648	84.898	16,703.743	2,416.712
	County Total	307.469	699.477	1,697,559.547	483,379.043

Mileage

by County by Highway System Outside a City (On-System Only)

County	Highway System	Centerline	Lane	DVM	TVM
Comal (46)					
	IH Highways	4.405	26.430	403,367.986	69,620.683
	US Highways	11.316	45.264	250,403.700	20,534.453
	State Highways, Spurs, Loops, Business Routes	12.137	29.116	117,835.610	10,212.032
	Farm or Ranch to Market Roads and Spurs	111.579	223.158	578,384.408	52,163.163
	Park And Recreation Roads	2.786	5.572	520.982	61.476
	Frontage Roads	8.791	17.582	11,939.416	1,038.739
	County Total	151.014	347.122	1,362,452.102	153,630.545
Comanche (47)					
	US Highways	24.259	67.780	118,429.193	15,103.852
	State Highways, Spurs, Loops, Business Routes	93.038	187.170	181,668.423	41,141.471
	Farm or Ranch to Market Roads and Spurs	224.303	448.642	70,090.360	8,779.627
	Park And Recreation Roads	0.300	0.600	24.300	1.798
	County Total	341.900	704.192	370,212.276	65,026.748
Concho (48)					
	US Highways	64.390	188.995	213,232.439	46,489.032
	State Highways, Spurs, Loops, Business Routes	1.063	2.126	106.300	27.638
	Farm or Ranch to Market Roads and Spurs	131.711	263.422	26,130.319	7,311.002
	Park And Recreation Roads	4.251	8.502	442.104	106.105
	County Total	201.415	463.045	239,911.162	53,933.776

Mileage

by County by Highway System Outside a City (On-System Only)

County	Highway System	Centerline	Lane	DVM	TVM
Cooke (49)					
	IH Highways	4.383	17.532	202,001.904	39,570.649
	US Highways	18.645	74.580	190,690.091	16,014.999
	Farm or Ranch to Market Roads and Spurs	248.871	499.448	296,308.212	33,947.547
	Frontage Roads	7.943	15.886	1,517.026	89.411
	County Total	279.842	607.446	690,517.233	89,622.608
Coryell (50)					
	US Highways	34.279	69.720	114,841.584	13,823.844
	State Highways, Spurs, Loops, Business Routes	37.835	75.768	171,677.447	23,321.531
	Farm or Ranch to Market Roads and Spurs	212.088	425.479	201,225.306	33,672.073
	Park And Recreation Roads	1.560	3.120	104.520	35.850
	Frontage Roads	0.595	1.190	4,746.910	299.055
	County Total	286.357	575.277	492,595.767	71,152.354
Cottle (51)					
	US Highways	60.059	120.118	60,107.499	12,240.017
	Farm or Ranch to Market Roads and Spurs	129.347	258.694	8,318.908	1,462.156
	County Total	189.406	378.812	68,426.407	13,702.173

Mileage

by County by Highway System Outside a City (On-System Only)

County	Highway System	Centerline	Lane	DVM	TVM
Crane (52)					
	IH Highways	1.530	6.120	26,683.200	9,686.002
	US Highways	33.909	102.492	173,435.010	17,048.216
	State Highways, Spurs, Loops, Business Routes	26.685	54.144	33,008.336	16,862.199
	Farm or Ranch to Market Roads and Spurs	70.317	140.634	63,156.080	33,847.227
	Frontage Roads	3.060	6.120	108.630	33.675
	County Total	135.501	309.510	296,391.256	77,477.319
Crockett (53)					
	IH Highways	52.797	211.188	454,747.076	161,237.247
	US Highways	56.478	112.956	32,723.436	14,434.232
	State Highways, Spurs, Loops, Business Routes	114.169	231.074	114,466.069	30,374.762
	Farm or Ranch to Market Roads and Spurs	86.468	172.936	14,335.187	4,987.640
	Frontage Roads	27.645	55.290	4,719.121	1,380.982
	County Total	337.557	783.444	620,990.889	212,414.862
Crosby (54)					
	US Highways	37.130	125.418	113,104.098	12,692.246
	State Highways, Spurs, Loops, Business Routes	18.941	37.882	8,531.165	1,580.673
	Farm or Ranch to Market Roads and Spurs	186.285	372.570	31,209.395	3,881.018
	County Total	242.356	535.870	152,844.658	18,153.936

Mileage

by County by Highway System Outside a City (On-System Only)

County	Highway System	Centerline	Lane	DVM	TVM
Culberson (55)					
	IH Highways	40.366	161.464	605,210.886	327,919.034
	US Highways	52.216	122.988	87,571.023	18,354.497
	State Highways, Spurs, Loops, Business Routes	55.282	110.564	11,359.180	1,704.760
	Farm or Ranch to Market Roads and Spurs	126.165	252.330	53,015.555	3,062.558
	Frontage Roads	30.213	60.426	2,396.470	235.544
	County Total	304.242	707.772	759,553.114	351,276.393
Dallam (56)					
	US Highways	95.323	258.966	207,560.404	77,401.690
	State Highways, Spurs, Loops, Business Routes	24.569	49.138	7,176.017	1,818.445
	Farm or Ranch to Market Roads and Spurs	170.397	340.794	46,592.334	13,705.044
	County Total	290.289	648.898	261,328.755	92,925.179
Dallas (57)					
	IH Highways	2.440	14.640	123,107.812	31,362.364
	US Highways	0.830	3.320	58,004.550	8,526.669
	State Highways, Spurs, Loops, Business Routes	1.615	3.230	6,890.914	822.569
	Frontage Roads	7.184	14.368	17,127.841	1,156.498
	County Total	12.069	35.558	205,131.117	41,868.100

Mileage

by County by Highway System Outside a City (On-System Only)

County	Highway System	Centerline	Lane	DVM	TVM
Dawson (58)					
	US Highways	63.102	198.089	246,301.003	46,089.012
	State Highways, Spurs, Loops, Business Routes	61.365	122.910	130,144.789	29,231.338
	Farm or Ranch to Market Roads and Spurs	176.325	354.088	40,014.543	7,607.812
	County Total	300.792	675.087	416,460.335	82,928.161
Deaf Smith (59)					
	IH Highways	2.149	8.596	27,466.369	11,508.409
	US Highways	47.806	133.934	228,300.368	54,084.214
	State Highways, Spurs, Loops, Business Routes	40.074	81.072	3,814.177	364.814
	Farm or Ranch to Market Roads and Spurs	170.292	340.584	69,252.842	8,956.624
	Frontage Roads	2.338	4.676	14.556	0.000
	County Total	262.659	568.862	328,848.312	74,914.060
Delta (60)					
	State Highways, Spurs, Loops, Business Routes	31.093	81.426	106,991.182	31,303.062
	Farm or Ranch to Market Roads and Spurs	130.199	260.398	34,172.666	3,084.362
	County Total	161.292	341.824	141,163.848	34,387.424

Mileage

by County by Highway System Outside a City (On-System Only)

County	Highway System	Centerline	Lane	DVM	TVM
Denton (61)					
	IH Highways	1.040	4.548	69,495.664	8,666.173
	US Highways	13.566	44.734	205,119.722	23,930.393
	State Highways, Spurs, Loops, Business Routes	4.643	11.798	127,798.339	7,016.707
	Farm or Ranch to Market Roads and Spurs	127.718	256.530	434,811.354	40,346.715
	Frontage Roads	1.782	3.564	9,570.385	750.388
	County Total	148.749	321.174	846,795.464	80,710.376
De Witt (62)					
	US Highways	66.974	162.382	360,127.201	70,679.352
	State Highways, Spurs, Loops, Business Routes	51.428	102.856	275,980.657	46,342.693
	Farm or Ranch to Market Roads and Spurs	177.642	355.284	182,926.497	42,082.011
	County Total	296.044	620.522	819,034.355	159,104.056
Dickens (63)					
	US Highways	30.347	121.336	47,965.243	9,421.188
	State Highways, Spurs, Loops, Business Routes	39.650	79.300	24,504.639	2,824.495
	Farm or Ranch to Market Roads and Spurs	123.071	246.142	14,896.805	1,741.007
	County Total	193.068	446.778	87,366.687	13,986.690

Mileage

by County by Highway System Outside a City (On-System Only)

County	Highway System	Centerline	Lane	DVM	TVM
Dimmit (64)					
	US Highways	53.821	110.494	377,137.140	96,010.551
	State Highways, Spurs, Loops, Business Routes	30.318	60.726	179,111.714	37,956.952
	Farm or Ranch to Market Roads and Spurs	152.219	304.438	356,767.765	63,043.873
	County Total	236.358	475.658	913,016.619	197,011.377
Donley (65)					
	IH Highways	6.107	24.428	73,998.429	35,047.184
	US Highways	34.538	138.152	308,992.951	111,227.203
	State Highways, Spurs, Loops, Business Routes	59.013	118.026	22,045.437	5,196.274
	Farm or Ranch to Market Roads and Spurs	73.559	147.118	10,236.241	1,845.965
	Frontage Roads	5.036	10.072	157.608	13.438
	County Total	178.253	437.796	415,430.666	153,330.064
Kenedy (66)					
	US Highways	46.713	186.852	356,100.818	131,988.073
	Frontage Roads	2.124	4.248	210.276	6.308
	County Total	48.837	191.100	356,311.094	131,994.381

Mileage

by County by Highway System Outside a City (On-System Only)

County	Highway System	Centerline	Lane	DVM	TVM
Duval (67)					
	US Highways	30.899	61.798	80,909.913	29,556.790
	State Highways, Spurs, Loops, Business Routes	162.289	332.378	304,259.763	28,491.408
	Farm or Ranch to Market Roads and Spurs	106.858	213.716	53,174.209	7,777.564
	County Total	300.046	607.892	438,343.885	65,825.762
Eastland (68)					
	IH Highways	35.043	140.172	780,819.818	276,634.431
	US Highways	29.325	58.808	61,711.649	9,115.567
	State Highways, Spurs, Loops, Business Routes	93.702	205.216	144,779.248	27,208.034
	Farm or Ranch to Market Roads and Spurs	190.139	380.278	76,987.811	7,926.288
	Frontage Roads	60.536	121.072	22,919.827	1,833.549
	County Total	408.745	905.546	1,087,218.353	322,717.868
Ector (69)					
	IH Highways	25.722	102.888	594,007.064	203,949.320
	US Highways	24.834	99.336	301,584.731	20,638.994
	State Highways, Spurs, Loops, Business Routes	82.166	232.808	534,513.243	113,480.738
	Farm or Ranch to Market Roads and Spurs	89.308	207.666	326,019.413	40,171.889
	Frontage Roads	57.577	115.154	44,135.981	12,800.031
	County Total	279.607	757.852	1,800,260.432	391,040.972

Mileage

by County by Highway System Outside a City (On-System Only)

County	Highway System	Centerline	Lane	DVM	TVM
Edwards (70)					
	US Highways	84.417	173.584	34,637.709	6,160.188
	State Highways, Spurs, Loops, Business Routes	66.499	148.916	27,105.550	9,571.949
	Farm or Ranch to Market Roads and Spurs	85.921	171.842	8,146.276	1,360.339
	County Total	236.837	494.342	69,889.535	17,092.476
Ellis (71)					
	IH Highways	23.923	112.649	874,169.908	322,572.860
	US Highways	15.571	35.972	99,903.667	4,884.856
	State Highways, Spurs, Loops, Business Routes	15.421	30.842	39,556.769	10,489.072
	Farm or Ranch to Market Roads and Spurs	212.216	424.432	330,871.855	20,891.464
	Frontage Roads	25.334	49.535	13,109.222	745.762
	County Total	292.465	653.430	1,357,611.421	359,584.014
El Paso (72)					
	IH Highways	23.960	95.840	591,538.318	119,624.800
	US Highways	15.084	55.488	166,145.309	22,147.095
	State Highways, Spurs, Loops, Business Routes	45.468	156.142	652,973.665	40,125.722
	Farm or Ranch to Market Roads and Spurs	39.450	85.522	243,264.561	15,792.529
	Park And Recreation Roads	2.060	4.120	78.280	8.219
	Frontage Roads	11.840	23.680	198,917.798	18,225.110
	County Total	137.862	420.792	1,852,917.931	215,923.475

Mileage

by County by Highway System Outside a City (On-System Only)

County	Highway System	Centerline	Lane	DVM	TVM
Erath (73)					
	IH Highways	5.644	22.576	116,188.774	42,860.889
	US Highways	79.743	178.882	409,046.042	61,220.828
	State Highways, Spurs, Loops, Business Routes	59.671	126.014	144,183.724	23,229.154
	Farm or Ranch to Market Roads and Spurs	206.466	412.932	160,831.961	13,391.838
	Frontage Roads	11.288	22.576	988.943	49.639
	County Total	362.812	762.980	831,239.444	140,752.347
Falls (74)					
	IH Highways	1.900	7.600	122,075.000	36,256.275
	US Highways	21.535	43.070	84,935.618	15,404.188
	State Highways, Spurs, Loops, Business Routes	95.380	238.325	333,801.096	66,632.573
	Farm or Ranch to Market Roads and Spurs	202.727	405.454	65,715.473	5,825.735
	Frontage Roads	3.800	7.600	5,004.600	552.216
	County Total	325.342	702.049	611,531.787	124,670.987

Mileage

by County by Highway System Outside a City (On-System Only)

County	Highway System	Centerline	Lane	DVM	TVM
Fannin (75)					
	US Highways	35.577	72.776	166,939.821	25,403.870
	State Highways, Spurs, Loops, Business Routes	101.620	212.530	199,934.213	40,111.634
	Farm or Ranch to Market Roads and Spurs	270.072	540.254	141,283.286	9,576.590
	Park And Recreation Roads	4.114	8.228	1,219.696	35.796
	Frontage Roads	0.819	1.638	907.452	53.540
	County Total	412.202	835.426	510,284.468	75,181.429
Fayette (76)					
	IH Highways	21.854	87.416	675,330.517	260,044.164
	US Highways	51.814	121.630	266,560.009	44,607.792
	State Highways, Spurs, Loops, Business Routes	89.028	250.346	508,906.689	73,420.046
	Farm or Ranch to Market Roads and Spurs	222.730	445.472	183,189.539	29,625.766
	Frontage Roads	19.160	38.320	4,714.469	627.637
	County Total	404.586	943.184	1,638,701.223	408,325.406
Fisher (77)					
	US Highways	30.754	64.856	43,394.724	7,668.362
	State Highways, Spurs, Loops, Business Routes	49.205	98.450	47,564.011	9,930.365
	Farm or Ranch to Market Roads and Spurs	187.194	374.388	43,697.118	9,876.610
	County Total	267.153	537.694	134,655.853	27,475.337

Mileage

by County by Highway System Outside a City (On-System Only)

County	Highway System	Centerline	Lane	DVM	TVM
Floyd (78)					
	US Highways	43.870	136.452	103,300.451	11,543.811
	State Highways, Spurs, Loops, Business Routes	22.193	44.386	13,387.881	2,216.268
	Farm or Ranch to Market Roads and Spurs	249.306	498.960	59,839.069	5,209.443
	County Total	315.369	679.798	176,527.401	18,969.522
Foard (79)					
	US Highways	34.780	69.560	32,315.601	5,944.211
	State Highways, Spurs, Loops, Business Routes	18.126	36.252	8,401.097	2,267.558
	Farm or Ranch to Market Roads and Spurs	91.949	183.898	11,906.091	3,744.560
	County Total	144.855	289.710	52,622.789	11,956.329
Fort Bend (80)					
	IH Highways	3.253	13.012	309,213.915	48,237.371
	US Highways	22.522	66.592	419,985.591	48,408.810
	State Highways, Spurs, Loops, Business Routes	51.923	153.814	931,404.603	53,163.226
	Farm or Ranch to Market Roads and Spurs	165.970	359.184	1,291,773.927	117,951.858
	Park And Recreation Roads	4.346	8.692	1,368.990	121.840
	Frontage Roads	18.048	36.096	137,448.875	7,189.188
	County Total	266.062	637.390	3,091,195.901	275,072.294

Mileage

by County by Highway System Outside a City (On-System Only)

County	Highway System	Centerline	Lane	DVM	TVM
Franklin (81)					
	IH Highways	9.193	36.772	235,621.334	106,920.444
	US Highways	9.722	20.434	15,683.010	855.057
	State Highways, Spurs, Loops, Business Routes	24.871	50.050	52,956.273	11,853.402
	Farm or Ranch to Market Roads and Spurs	80.002	160.004	72,270.332	2,247.102
	Frontage Roads	18.386	36.772	4,586.546	221.264
	County Total	142.174	304.032	381,117.495	122,097.270
Freestone (82)					
	IH Highways	30.090	120.360	870,234.961	279,736.388
	US Highways	44.568	93.318	200,855.839	38,421.652
	State Highways, Spurs, Loops, Business Routes	49.606	99.212	60,536.172	12,276.020
	Farm or Ranch to Market Roads and Spurs	186.241	372.482	177,813.001	19,666.441
	Park And Recreation Roads	1.419	2.838	102.168	7.050
	Frontage Roads	31.887	63.774	15,107.030	1,702.920
	County Total	343.811	751.984	1,324,649.171	351,810.470

Mileage

by County by Highway System Outside a City (On-System Only)

County	Highway System	Centerline	Lane	DVM	TVM
Frio (83)					
	IH Highways	32.149	128.596	811,287.921	330,521.541
	US Highways	24.220	48.440	67,705.512	20,057.564
	State Highways, Spurs, Loops, Business Routes	57.571	117.238	230,583.670	42,273.036
	Farm or Ranch to Market Roads and Spurs	151.692	303.384	156,918.453	40,491.067
	Frontage Roads	52.365	104.730	26,845.576	2,051.750
	County Total	317.997	702.388	1,293,341.132	435,394.958
Gaines (84)					
	US Highways	77.073	257.184	405,080.917	69,611.127
	State Highways, Spurs, Loops, Business Routes	53.058	106.196	89,083.249	16,706.775
	Farm or Ranch to Market Roads and Spurs	131.799	263.598	102,043.666	10,014.974
	County Total	261.930	626.978	596,207.832	96,332.876
Galveston (85)					
	IH Highways	6.054	36.324	417,439.334	14,265.938
	State Highways, Spurs, Loops, Business Routes	42.208	96.579	241,938.820	13,440.792
	Farm or Ranch to Market Roads and Spurs	19.565	41.634	167,600.242	7,045.263
	Frontage Roads	10.564	21.128	28,645.378	2,448.906
	County Total	78.391	195.665	855,623.774	37,200.899

Mileage

by County by Highway System Outside a City (On-System Only)

County	Highway System	Centerline	Lane	DVM	TVM
Garza (86)					
	US Highways	65.474	208.600	392,902.482	96,707.920
	State Highways, Spurs, Loops, Business Routes	13.836	27.672	8,224.010	1,567.694
	Farm or Ranch to Market Roads and Spurs	94.912	189.824	18,376.990	3,282.866
	County Total	174.222	426.096	419,503.482	101,558.480
Gillespie (87)					
	IH Highways	5.954	23.816	71,263.426	20,381.340
	US Highways	66.899	233.580	367,763.204	34,235.238
	State Highways, Spurs, Loops, Business Routes	29.996	71.738	120,519.390	10,402.611
	Farm or Ranch to Market Roads and Spurs	153.475	306.950	133,114.661	12,381.500
	Park And Recreation Roads	0.915	1.830	314.827	13.140
	County Total	257.239	637.914	692,975.508	77,413.828
Glasscock (88)					
	US Highways	10.166	40.664	31,584.514	11,595.991
	State Highways, Spurs, Loops, Business Routes	60.152	120.728	215,722.254	61,337.838
	Farm or Ranch to Market Roads and Spurs	66.627	133.254	113,463.808	37,869.233
	County Total	136.945	294.646	360,770.576	110,803.063

Mileage

by County by Highway System Outside a City (On-System Only)

County	Highway System	Centerline	Lane	DVM	TVM
Goliad (89)					
	US Highways	60.366	151.309	254,122.717	64,293.054
	State Highways, Spurs, Loops, Business Routes	41.764	83.528	70,929.217	15,453.540
	Farm or Ranch to Market Roads and Spurs	141.143	282.286	44,220.765	15,701.504
	Park And Recreation Roads	2.143	3.997	458.040	24.063
	Frontage Roads	2.033	4.066	201.267	6.038
	County Total	247.449	525.186	369,932.006	95,478.200
Gonzales (90)					
	IH Highways	22.136	88.544	682,051.238	263,048.366
	US Highways	91.671	189.972	497,561.140	81,481.114
	State Highways, Spurs, Loops, Business Routes	75.069	150.138	180,428.037	32,325.183
	Farm or Ranch to Market Roads and Spurs	184.200	368.400	164,270.393	29,788.639
	Park And Recreation Roads	3.081	6.162	369.746	31.704
	Frontage Roads	8.670	17.340	1,579.154	153.919
	County Total	384.827	820.556	1,526,259.708	406,828.925

Mileage

by County by Highway System Outside a City (On-System Only)

County	Highway System	Centerline	Lane	DVM	TVM
Gray (91)					
	IH Highways	25.299	101.196	306,335.758	155,410.839
	US Highways	20.243	55.283	65,694.023	17,541.275
	State Highways, Spurs, Loops, Business Routes	98.571	205.728	138,561.699	18,239.779
	Farm or Ranch to Market Roads and Spurs	132.897	267.518	31,578.133	5,536.884
	Frontage Roads	39.468	78.936	2,810.973	159.205
	County Total	316.478	708.661	544,980.586	196,887.982
Grayson (92)					
	US Highways	65.571	182.048	605,223.602	52,918.513
	State Highways, Spurs, Loops, Business Routes	54.654	109.366	177,218.442	27,882.516
	Farm or Ranch to Market Roads and Spurs	138.314	279.158	221,327.430	7,221.693
	Park And Recreation Roads	2.464	4.928	346.206	9.952
	Frontage Roads	3.578	8.510	2,018.487	99.621
	County Total	264.581	584.010	1,006,134.167	88,132.294

Mileage

by County by Highway System Outside a City (On-System Only)

County	Highway System	Centerline	Lane	DVM	TVM
Gregg (93)					
	IH Highways	12.851	51.404	460,404.825	163,019.820
	US Highways	8.793	32.228	109,078.841	8,129.675
	State Highways, Spurs, Loops, Business Routes	34.674	112.656	365,714.854	27,826.587
	Farm or Ranch to Market Roads and Spurs	70.350	145.320	162,432.673	9,456.786
	Frontage Roads	6.804	13.608	4,421.287	126.473
	County Total	133.472	355.216	1,102,052.480	208,559.340
Grimes (94)					
	State Highways, Spurs, Loops, Business Routes	87.662	196.678	668,792.255	105,642.834
	Farm or Ranch to Market Roads and Spurs	173.614	347.228	181,510.830	18,953.397
	Frontage Roads	0.369	0.738	336.476	30.848
	County Total	261.645	544.644	850,639.561	124,627.078
Guadalupe (95)					
	IH Highways	21.519	86.076	824,157.935	273,804.299
	US Highways	24.969	50.524	85,347.751	7,444.902
	State Highways, Spurs, Loops, Business Routes	40.833	130.672	306,102.995	42,109.142
	Farm or Ranch to Market Roads and Spurs	160.434	323.456	302,969.853	35,603.651
	Frontage Roads	19.412	38.824	5,834.664	379.670
	County Total	267.167	629.552	1,524,413.198	359,341.663

Mileage

by County by Highway System Outside a City (On-System Only)

County	Highway System	Centerline	Lane	DVM	TVM
Hale (96)					
	IH Highways	30.269	121.076	412,225.321	80,281.345
	US Highways	24.787	61.494	56,893.684	13,009.670
	State Highways, Spurs, Loops, Business Routes	16.708	39.802	41,747.458	4,965.750
	Farm or Ranch to Market Roads and Spurs	276.225	553.340	124,719.669	17,994.991
	Frontage Roads	60.165	120.330	15,631.911	761.005
	County Total	408.154	896.042	651,218.043	117,012.761
Hall (97)					
	US Highways	15.477	62.032	120,139.066	46,841.396
	State Highways, Spurs, Loops, Business Routes	84.582	169.220	25,400.576	5,792.865
	Farm or Ranch to Market Roads and Spurs	100.377	200.754	9,400.434	1,720.970
	County Total	200.436	432.006	154,940.076	54,355.232
Hamilton (98)					
	US Highways	40.976	81.952	150,237.138	20,739.471
	State Highways, Spurs, Loops, Business Routes	43.430	93.205	83,969.229	19,662.181
	Farm or Ranch to Market Roads and Spurs	189.975	379.950	47,003.572	5,845.333
	County Total	274.381	555.107	281,209.939	46,246.985

Mileage

by County by Highway System Outside a City (On-System Only)

County	Highway System	Centerline	Lane	DVM	TVM
Hansford (99)					
	State Highways, Spurs, Loops, Business Routes	102.121	206.209	92,153.126	21,470.594
	Farm or Ranch to Market Roads and Spurs	153.310	306.620	32,727.855	12,156.266
	County Total	255.431	512.829	124,880.981	33,626.860
Hardeman (100)					
	US Highways	27.815	111.260	299,348.271	97,308.967
	State Highways, Spurs, Loops, Business Routes	25.058	50.116	12,643.399	3,278.170
	Farm or Ranch to Market Roads and Spurs	133.357	266.714	15,881.330	3,752.670
	Park And Recreation Roads	1.381	2.762	99.432	20.682
	County Total	187.611	430.852	327,972.432	104,360.489
Hardin (101)					
	US Highways	25.313	87.184	378,452.696	46,440.629
	State Highways, Spurs, Loops, Business Routes	49.123	102.234	232,285.314	38,589.461
	Farm or Ranch to Market Roads and Spurs	130.065	261.374	250,812.010	32,758.280
	Frontage Roads	7.172	14.344	14,489.122	650.435
	County Total	211.673	465.136	876,039.142	118,438.805

Mileage

by County by Highway System Outside a City (On-System Only)

County	Highway System	Centerline	Lane	DVM	TVM
Harris (102)					
	IH Highways	32.029	269.109	5,559,845.927	502,753.261
	US Highways	39.208	187.176	2,153,989.322	206,884.317
	State Highways, Spurs, Loops, Business Routes	64.868	304.490	2,287,421.204	206,764.096
	Farm or Ranch to Market Roads and Spurs	112.256	398.125	2,874,950.438	150,323.583
	Park And Recreation Roads	6.499	12.858	1,432.954	113.026
	Frontage Roads	201.485	495.741	3,016,323.971	147,817.900
	County Total	456.345	1,667.499	15,893,963.816	1,214,656.182
Harrison (103)					
	IH Highways	35.388	141.552	962,433.249	388,985.890
	US Highways	43.968	140.237	394,843.163	68,938.679
	State Highways, Spurs, Loops, Business Routes	44.874	115.179	147,426.233	13,673.600
	Farm or Ranch to Market Roads and Spurs	249.425	498.850	261,146.580	26,473.045
	Park And Recreation Roads	2.594	4.449	395.292	50.917
	Frontage Roads	32.082	64.164	23,300.214	3,384.409
	County Total	408.331	964.431	1,789,544.731	501,506.540

Mileage

by County by Highway System Outside a City (On-System Only)

County	Highway System	Centerline	Lane	DVM	TVM
Hartley (104)					
	US Highways	83.345	192.268	246,910.115	93,682.142
	State Highways, Spurs, Loops, Business Routes	9.887	19.774	3,361.580	988.305
	Farm or Ranch to Market Roads and Spurs	153.565	307.130	57,641.107	18,878.649
	County Total	246.797	519.172	307,912.802	113,549.096
Haskell (105)					
	US Highways	56.362	168.542	98,398.556	26,980.384
	State Highways, Spurs, Loops, Business Routes	48.051	100.190	35,341.810	9,163.495
	Farm or Ranch to Market Roads and Spurs	172.691	345.382	29,378.911	4,055.331
	Frontage Roads	0.095	0.190	11.875	0.380
	County Total	277.199	614.304	163,131.152	40,199.591
Hays (106)					
	IH Highways	2.076	12.456	229,066.040	31,413.259
	US Highways	14.889	59.556	286,245.305	18,534.205
	State Highways, Spurs, Loops, Business Routes	7.715	19.620	79,290.543	8,057.961
	Farm or Ranch to Market Roads and Spurs	110.685	224.842	762,573.598	63,049.575
	Frontage Roads	4.152	8.304	19,666.892	1,140.443
	County Total	139.517	324.778	1,376,842.378	122,195.443

Mileage

by County by Highway System Outside a City (On-System Only)

County	Highway System	Centerline	Lane	DVM	TVM
Hemphill (107)					
	US Highways	57.358	136.521	158,301.100	40,508.448
	State Highways, Spurs, Loops, Business Routes	25.959	53.649	28,124.714	3,543.385
	Farm or Ranch to Market Roads and Spurs	97.825	195.650	35,430.185	962.566
	County Total	181.142	385.820	221,855.999	45,014.399
Henderson (108)					
	US Highways	27.115	88.344	196,665.011	20,565.814
	State Highways, Spurs, Loops, Business Routes	61.029	171.024	428,139.004	57,234.421
	Farm or Ranch to Market Roads and Spurs	212.459	425.302	287,573.545	17,179.266
	County Total	300.603	684.670	912,377.560	94,979.501
Hidalgo (109)					
	IH Highways	2.693	16.158	194,213.001	20,349.553
	US Highways	46.339	162.192	515,067.929	134,975.349
	State Highways, Spurs, Loops, Business Routes	44.137	142.511	418,335.933	15,274.480
	Farm or Ranch to Market Roads and Spurs	299.917	652.338	1,322,083.045	89,223.275
	Park And Recreation Roads	2.497	5.100	639.232	82.461
	Frontage Roads	16.878	38.275	100,371.491	748.014
	County Total	412.461	1,016.574	2,550,710.631	260,653.132

Mileage

by County by Highway System Outside a City (On-System Only)

County	Highway System	Centerline	Lane	DVM	TVM
Hill (110)					
	IH Highways	27.406	109.624	1,099,229.242	349,462.891
	US Highways	6.685	13.678	7,147.298	1,589.393
	State Highways, Spurs, Loops, Business Routes	102.233	216.942	320,326.069	61,478.286
	Farm or Ranch to Market Roads and Spurs	265.932	531.967	221,470.220	27,108.106
	Park And Recreation Roads	1.775	3.550	129.575	46.129
	Frontage Roads	15.422	30.844	9,189.349	1,043.002
	County Total	419.453	906.605	1,657,491.753	440,727.807
Hockley (111)					
	US Highways	42.128	113.684	224,234.241	23,405.919
	State Highways, Spurs, Loops, Business Routes	24.695	75.324	191,892.249	10,717.720
	Farm or Ranch to Market Roads and Spurs	250.576	501.454	150,975.218	14,153.661
	County Total	317.399	690.462	567,101.708	48,277.300
Hood (112)					
	US Highways	14.371	36.818	162,763.309	18,023.731
	State Highways, Spurs, Loops, Business Routes	12.130	31.497	87,006.984	8,076.323
	Farm or Ranch to Market Roads and Spurs	115.104	233.296	274,405.496	27,114.909
	County Total	141.605	301.611	524,175.789	53,214.963

Mileage

by County by Highway System Outside a City (On-System Only)

County	Highway System	Centerline	Lane	DVM	TVM
Hopkins (113)					
	IH Highways	24.921	99.684	670,135.062	295,576.751
	US Highways	9.233	18.466	4,500.971	168.366
	State Highways, Spurs, Loops, Business Routes	59.143	118.448	221,475.535	44,875.430
	Farm or Ranch to Market Roads and Spurs	233.380	466.760	147,369.849	5,517.003
	Frontage Roads	38.913	77.826	21,164.046	1,121.044
	County Total	365.590	781.184	1,064,645.463	347,258.593
Houston (114)					
	US Highways	24.687	76.378	92,692.527	18,386.651
	State Highways, Spurs, Loops, Business Routes	100.003	214.799	304,327.610	80,192.537
	Farm or Ranch to Market Roads and Spurs	231.751	463.502	123,277.246	9,911.180
	Park And Recreation Roads	0.943	1.886	29.233	0.935
	County Total	357.384	756.565	520,326.616	108,491.302
Howard (115)					
	IH Highways	26.735	106.940	522,549.405	220,374.153
	US Highways	31.126	125.196	176,283.642	35,893.135
	State Highways, Spurs, Loops, Business Routes	35.300	71.723	90,459.030	15,589.839
	Farm or Ranch to Market Roads and Spurs	160.988	321.976	99,516.151	29,172.415
	Frontage Roads	48.458	96.916	10,928.310	782.978
	County Total	302.607	722.751	899,736.538	301,812.521

Mileage

by County by Highway System Outside a City (On-System Only)

County	Highway System	Centerline	Lane	DVM	TVM
Hudspeth (116)					
	IH Highways	73.396	293.584	855,985.538	531,247.605
	US Highways	65.485	130.970	124,083.248	29,947.409
	State Highways, Spurs, Loops, Business Routes	20.946	41.306	16,442.072	1,025.106
	Farm or Ranch to Market Roads and Spurs	132.049	264.098	15,377.390	2,403.908
	Frontage Roads	45.378	90.756	6,736.877	684.580
	County Total	337.254	820.714	1,018,625.125	565,308.607
Hunt (117)					
	IH Highways	17.539	70.156	701,646.154	187,042.327
	US Highways	34.696	88.572	244,956.372	37,860.772
	State Highways, Spurs, Loops, Business Routes	92.833	221.474	388,751.110	58,558.289
	Farm or Ranch to Market Roads and Spurs	267.397	534.794	279,276.735	6,838.141
	Park And Recreation Roads	2.300	4.600	285.777	9.249
	Frontage Roads	35.224	70.448	26,741.442	1,475.788
	County Total	449.989	990.044	1,641,657.590	291,784.567
Hutchinson (118)					
	State Highways, Spurs, Loops, Business Routes	63.097	169.832	171,968.862	19,924.143
	Farm or Ranch to Market Roads and Spurs	119.130	238.412	51,434.213	7,606.165
	County Total	182.227	408.244	223,403.075	27,530.308

Mileage

by County by Highway System Outside a City (On-System Only)

County	Highway System	Centerline	Lane	DVM	TVM
Irion (119)					
	US Highways	39.618	79.236	207,208.809	18,265.708
	State Highways, Spurs, Loops, Business Routes	32.516	65.032	37,740.588	7,197.087
	Farm or Ranch to Market Roads and Spurs	48.721	97.442	34,506.052	5,822.856
	County Total	120.855	241.710	279,455.449	31,285.651
Jack (120)					
	US Highways	65.398	155.094	182,891.587	26,488.497
	State Highways, Spurs, Loops, Business Routes	60.469	121.738	61,204.824	12,311.393
	Farm or Ranch to Market Roads and Spurs	134.896	269.792	52,387.053	7,822.578
	Park And Recreation Roads	1.047	2.094	100.535	10.860
	County Total	261.810	548.718	296,583.999	46,633.329
Jackson (121)					
	US Highways	19.196	76.784	421,340.385	113,590.715
	State Highways, Spurs, Loops, Business Routes	70.779	141.558	190,435.353	39,787.123
	Farm or Ranch to Market Roads and Spurs	165.036	330.072	196,409.530	27,936.581
	Frontage Roads	13.775	27.550	2,750.931	363.462
	County Total	268.786	575.964	810,936.199	181,677.881

Mileage

by County by Highway System Outside a City (On-System Only)

County	Highway System	Centerline	Lane	DVM	TVM
Jasper (122)					
	US Highways	69.334	236.354	498,332.414	103,548.807
	State Highways, Spurs, Loops, Business Routes	39.771	80.448	139,282.630	17,675.562
	Farm or Ranch to Market Roads and Spurs	158.444	317.378	177,717.541	30,402.951
	Park And Recreation Roads	29.051	58.102	27,869.394	5,797.322
	Frontage Roads	1.526	3.052	2,909.874	131.854
	County Total	298.126	695.334	846,111.853	157,556.496
Jeff Davis (123)					
	IH Highways	6.997	27.988	96,207.119	54,492.616
	US Highways	25.348	50.696	16,376.298	2,445.465
	State Highways, Spurs, Loops, Business Routes	151.501	303.912	73,479.046	11,725.412
	Farm or Ranch to Market Roads and Spurs	32.916	65.832	1,955.668	402.278
	Park And Recreation Roads	3.730	7.460	732.280	169.611
	Frontage Roads	6.146	12.292	92.801	11.065
	County Total	226.638	468.180	188,843.212	69,246.447

Mileage

by County by Highway System Outside a City (On-System Only)

County	Highway System	Centerline	Lane	DVM	TVM
Jefferson (124)					
	IH Highways	14.911	60.268	629,171.599	190,990.919
	US Highways	12.959	51.648	179,718.822	24,379.379
	State Highways, Spurs, Loops, Business Routes	64.009	196.780	495,197.920	48,743.912
	Farm or Ranch to Market Roads and Spurs	38.110	79.994	104,588.266	3,474.959
	Park And Recreation Roads	0.283	0.566	71.316	14.121
	Frontage Roads	19.115	38.230	51,212.674	2,037.046
	County Total	149.387	427.486	1,459,960.597	269,640.335
Jim Hogg (125)					
	State Highways, Spurs, Loops, Business Routes	50.992	104.698	89,698.285	13,197.576
	Farm or Ranch to Market Roads and Spurs	91.743	183.486	74,115.271	8,243.911
	County Total	142.735	288.184	163,813.556	21,441.487
Jim Wells (126)					
	US Highways	55.237	220.948	444,941.444	186,314.566
	State Highways, Spurs, Loops, Business Routes	40.576	116.980	331,035.424	32,209.750
	Farm or Ranch to Market Roads and Spurs	153.676	307.352	206,026.749	32,402.329
	Frontage Roads	3.906	7.812	3,880.289	1,219.065
	County Total	253.395	653.092	985,883.906	252,145.710

Mileage

by County by Highway System Outside a City (On-System Only)

County	Highway System	Centerline	Lane	DVM	TVM
Johnson (127)					
	IH Highways	10.390	41.560	367,303.173	87,420.672
	US Highways	12.780	29.628	115,338.742	18,713.328
	State Highways, Spurs, Loops, Business Routes	28.083	56.166	126,341.880	18,749.578
	Farm or Ranch to Market Roads and Spurs	176.380	352.760	428,375.057	53,634.078
	Park And Recreation Roads	9.494	18.988	13,437.137	1,102.484
	Frontage Roads	15.894	31.788	13,017.634	787.764
	County Total	253.021	530.890	1,063,813.623	180,407.903
Jones (128)					
	US Highways	75.364	237.758	227,261.852	51,797.539
	State Highways, Spurs, Loops, Business Routes	30.379	61.240	27,506.611	6,023.098
	Farm or Ranch to Market Roads and Spurs	268.449	536.898	84,276.195	14,061.156
	Frontage Roads	28.303	56.606	2,335.039	220.327
	County Total	402.495	892.502	341,379.697	72,102.120
Karnes (129)					
	US Highways	22.973	56.122	224,019.226	37,020.670
	State Highways, Spurs, Loops, Business Routes	84.724	169.508	477,178.057	89,999.738
	Farm or Ranch to Market Roads and Spurs	206.025	412.050	327,294.158	54,129.510
	County Total	313.722	637.680	1,028,491.441	181,149.918

Mileage

by County by Highway System Outside a City (On-System Only)

County	Highway System	Centerline	Lane	DVM	TVM
Kaufman (130)					
	IH Highways	16.246	64.984	598,300.832	119,633.802
	US Highways	29.653	118.612	553,504.583	66,571.871
	State Highways, Spurs, Loops, Business Routes	39.160	82.506	198,199.570	34,458.508
	Farm or Ranch to Market Roads and Spurs	208.661	417.322	465,158.215	43,906.524
	Frontage Roads	19.175	38.350	23,767.517	1,636.236
	County Total	312.895	721.774	1,838,930.717	266,206.941
Kendall (131)					
	IH Highways	18.237	72.948	401,279.717	54,910.153
	US Highways	12.231	33.291	51,063.786	6,951.074
	State Highways, Spurs, Loops, Business Routes	17.455	37.860	111,690.848	14,984.649
	Farm or Ranch to Market Roads and Spurs	105.824	211.648	101,433.455	9,406.811
	Frontage Roads	20.762	41.524	22,630.428	1,633.685
	County Total	174.509	397.271	688,098.234	87,886.371
Kent (132)					
	US Highways	35.013	70.026	22,497.311	5,192.222
	State Highways, Spurs, Loops, Business Routes	58.704	117.408	15,845.907	3,419.063
	Farm or Ranch to Market Roads and Spurs	65.397	130.794	5,437.496	1,081.487
	County Total	159.114	318.228	43,780.714	9,692.772

Mileage

by County by Highway System Outside a City (On-System Only)

County	Highway System	Centerline	Lane	DVM	TVM
Kerr (133)					
	IH Highways	32.397	129.588	358,097.118	106,689.707
	US Highways	15.592	32.252	14,473.668	4,006.453
	State Highways, Spurs, Loops, Business Routes	107.153	225.389	225,774.497	19,893.051
	Farm or Ranch to Market Roads and Spurs	75.893	151.786	65,783.130	10,168.683
	Frontage Roads	16.275	32.550	696.261	47.480
	County Total	247.310	571.565	664,824.674	140,805.374
Kimble (134)					
	IH Highways	43.046	172.184	448,237.216	139,075.981
	US Highways	78.326	160.422	101,352.877	23,831.027
	State Highways, Spurs, Loops, Business Routes	7.530	15.128	2,596.409	719.167
	Farm or Ranch to Market Roads and Spurs	124.979	249.958	26,955.696	3,675.838
	Park And Recreation Roads	1.888	3.776	211.456	16.916
	Frontage Roads	32.417	64.834	2,703.550	816.573
	County Total	288.186	666.302	582,057.204	168,135.503
King (135)					
	US Highways	63.887	146.312	65,450.855	30,169.531
	State Highways, Spurs, Loops, Business Routes	7.209	14.418	2,313.561	204.465
	Farm or Ranch to Market Roads and Spurs	22.662	45.324	1,828.782	261.879
	County Total	93.758	206.054	69,593.198	30,635.875

Mileage

by County by Highway System Outside a City (On-System Only)

County	Highway System	Centerline	Lane	DVM	TVM
Kinney (136)					
	US Highways	50.673	101.346	173,709.412	30,998.453
	State Highways, Spurs, Loops, Business Routes	15.939	31.878	6,799.973	997.648
	Farm or Ranch to Market Roads and Spurs	130.521	261.042	12,342.434	2,168.148
	County Total	197.133	394.266	192,851.819	34,164.248
Kleberg (137)					
	US Highways	18.188	72.562	311,274.602	81,264.932
	State Highways, Spurs, Loops, Business Routes	25.356	54.704	164,420.077	28,079.951
	Farm or Ranch to Market Roads and Spurs	68.777	138.068	52,296.407	5,211.013
	Park And Recreation Roads	5.644	11.288	4,193.492	360.640
	County Total	117.965	276.622	532,184.578	114,916.536
Knox (138)					
	US Highways	39.937	100.304	69,919.133	20,972.986
	State Highways, Spurs, Loops, Business Routes	56.607	113.214	35,125.052	8,352.167
	Farm or Ranch to Market Roads and Spurs	109.479	218.958	13,034.370	4,846.127
	County Total	206.023	432.476	118,078.555	34,171.281

Mileage

by County by Highway System Outside a City (On-System Only)

County	Highway System	Centerline	Lane	DVM	TVM
Lamar (139)					
	US Highways	36.409	93.694	260,384.512	35,979.908
	State Highways, Spurs, Loops, Business Routes	9.923	39.654	72,757.499	15,679.748
	Farm or Ranch to Market Roads and Spurs	323.587	647.174	218,712.395	8,101.882
	Frontage Roads	0.330	0.660	32.670	1.666
	County Total	370.249	781.182	551,887.076	59,763.204
Lamb (140)					
	US Highways	84.148	221.196	297,454.637	27,420.480
	State Highways, Spurs, Loops, Business Routes	1.407	2.814	16.884	0.000
	Farm or Ranch to Market Roads and Spurs	243.121	486.242	85,857.482	16,073.820
	County Total	328.676	710.252	383,329.003	43,494.300
Lampasas (141)					
	US Highways	69.727	190.600	361,839.585	44,055.922
	Farm or Ranch to Market Roads and Spurs	127.345	254.690	87,372.641	10,204.113
	County Total	197.072	445.290	449,212.226	54,260.034

Mileage

by County by Highway System Outside a City (On-System Only)

County	Highway System	Centerline	Lane	DVM	TVM
La Salle (142)					
	IH Highways	42.936	171.744	773,675.731	407,489.860
	State Highways, Spurs, Loops, Business Routes	38.084	76.200	171,287.091	31,463.350
	Farm or Ranch to Market Roads and Spurs	106.972	213.944	223,455.930	41,890.571
	Frontage Roads	82.048	164.096	68,790.804	14,834.469
	County Total	270.040	625.984	1,237,209.556	495,678.250
Lavaca (143)					
	US Highways	71.298	165.261	313,256.109	64,739.278
	State Highways, Spurs, Loops, Business Routes	40.366	80.975	143,815.115	19,815.804
	Farm or Ranch to Market Roads and Spurs	184.676	369.352	112,368.249	20,314.369
	Frontage Roads	2.388	4.776	236.412	28.606
	County Total	298.728	620.364	569,675.885	104,898.057
Lee (144)					
	US Highways	41.119	164.476	334,507.023	58,675.585
	State Highways, Spurs, Loops, Business Routes	21.148	84.606	168,222.419	20,418.338
	Farm or Ranch to Market Roads and Spurs	117.829	235.658	115,570.545	16,693.717
	County Total	180.096	484.740	618,299.987	95,787.640

Mileage

by County by Highway System Outside a City (On-System Only)

County	Highway System	Centerline	Lane	DVM	TVM
Leon (145)					
	IH Highways	26.170	104.680	837,655.262	257,574.940
	US Highways	33.658	67.702	169,663.832	42,003.224
	State Highways, Spurs, Loops, Business Routes	65.821	131.642	152,601.607	37,784.743
	Farm or Ranch to Market Roads and Spurs	199.632	399.264	114,887.460	16,144.938
	Frontage Roads	33.666	67.332	10,116.451	964.273
	County Total	358.947	770.620	1,284,924.612	354,472.118
Liberty (146)					
	IH Highways	0.244	0.976	10,690.616	1,368.399
	US Highways	19.855	60.164	268,770.757	36,755.643
	State Highways, Spurs, Loops, Business Routes	83.538	174.222	406,572.329	75,124.561
	Farm or Ranch to Market Roads and Spurs	162.604	325.556	372,146.483	41,701.797
	Frontage Roads	1.720	3.440	557.630	34.677
	County Total	267.961	564.358	1,058,737.815	154,985.077
Limestone (147)					
	US Highways	24.430	48.860	92,608.142	15,735.745
	State Highways, Spurs, Loops, Business Routes	80.043	161.293	256,854.944	42,852.587
	Farm or Ranch to Market Roads and Spurs	239.411	478.822	126,913.661	17,009.140
	Park And Recreation Roads	4.284	8.568	409.710	164.118
	County Total	348.168	697.543	476,786.457	75,761.591

Mileage

by County by Highway System Outside a City (On-System Only)

County	Highway System	Centerline	Lane	DVM	TVM
Lipscomb (148)					
	US Highways	13.998	28.194	18,882.316	6,836.463
	State Highways, Spurs, Loops, Business Routes	96.813	206.480	65,328.963	11,259.686
	Farm or Ranch to Market Roads and Spurs	77.867	155.734	25,941.101	683.467
	County Total	188.678	390.408	110,152.380	18,779.616
Live Oak (149)					
	IH Highways	44.280	177.120	965,911.465	227,933.337
	US Highways	71.216	218.790	390,326.634	111,673.744
	State Highways, Spurs, Loops, Business Routes	20.620	42.346	167,928.843	31,145.682
	Farm or Ranch to Market Roads and Spurs	201.613	403.226	160,351.382	21,884.197
	Frontage Roads	71.940	143.880	23,726.133	7,303.303
	County Total	409.669	985.362	1,708,244.457	399,940.264
Llano (150)					
	State Highways, Spurs, Loops, Business Routes	114.541	244.808	326,168.401	56,657.837
	Farm or Ranch to Market Roads and Spurs	99.159	216.406	150,371.532	12,543.229
	County Total	213.700	461.214	476,539.933	69,201.066
Loving (151)					
	State Highways, Spurs, Loops, Business Routes	20.339	40.678	75,122.988	31,194.356
	Farm or Ranch to Market Roads and Spurs	13.857	27.714	22,394.189	789.857
	County Total	34.196	68.392	97,517.177	31,984.214

Mileage

by County by Highway System Outside a City (On-System Only)

County	Highway System	Centerline	Lane	DVM	TVM
Lubbock (152)					
	IH Highways	9.224	36.896	151,771.919	26,903.414
	US Highways	44.960	179.840	532,402.598	64,924.879
	State Highways, Spurs, Loops, Business Routes	5.368	16.826	41,841.579	2,221.885
	Farm or Ranch to Market Roads and Spurs	288.198	576.428	326,536.425	18,264.384
	Frontage Roads	27.543	55.677	13,858.231	496.877
	County Total	375.293	865.667	1,066,410.752	112,811.439
Lynn (153)					
	US Highways	60.777	189.084	324,093.260	53,407.981
	State Highways, Spurs, Loops, Business Routes	0.818	1.636	813.594	34.503
	Farm or Ranch to Market Roads and Spurs	237.586	475.172	55,413.667	6,166.748
	Frontage Roads	5.194	10.388	820.888	48.499
	County Total	304.375	676.280	381,141.409	59,657.731
Madison (154)					
	IH Highways	17.129	68.516	569,771.958	172,527.142
	US Highways	17.679	36.124	128,766.547	18,783.399
	State Highways, Spurs, Loops, Business Routes	67.468	142.318	175,258.538	31,780.573
	Farm or Ranch to Market Roads and Spurs	120.958	241.916	94,182.863	9,377.120
	Frontage Roads	22.987	45.974	6,860.210	736.380
	County Total	246.221	534.848	974,840.116	233,204.614

Mileage

by County by Highway System Outside a City (On-System Only)

County	Highway System	Centerline	Lane	DVM	TVM
Marion (155)					
	US Highways	9.749	38.996	68,671.221	26,751.418
	State Highways, Spurs, Loops, Business Routes	51.339	105.165	99,425.669	16,742.401
	Farm or Ranch to Market Roads and Spurs	83.229	167.742	51,028.850	5,240.507
	County Total	144.317	311.903	219,125.740	48,734.326
Martin (156)					
	IH Highways	12.125	48.500	264,298.051	126,974.824
	US Highways	1.402	5.608	5,357.042	948.196
	State Highways, Spurs, Loops, Business Routes	98.429	205.724	335,175.923	64,084.844
	Farm or Ranch to Market Roads and Spurs	122.759	245.518	108,124.081	13,761.354
	Frontage Roads	24.174	48.348	9,333.045	3,174.372
	County Total	258.889	553.698	722,288.142	208,943.590
Mason (157)					
	US Highways	50.829	132.235	112,900.260	18,882.923
	State Highways, Spurs, Loops, Business Routes	33.687	67.374	55,319.254	10,076.944
	Farm or Ranch to Market Roads and Spurs	101.938	203.876	23,796.781	1,959.456
	County Total	186.454	403.485	192,016.295	30,919.323

Mileage

by County by Highway System Outside a City (On-System Only)

County	Highway System	Centerline	Lane	DVM	TVM
Matagorda (158)					
	State Highways, Spurs, Loops, Business Routes	79.053	181.588	376,938.113	48,835.414
	Farm or Ranch to Market Roads and Spurs	219.008	438.070	311,464.999	45,122.304
	County Total	298.061	619.658	688,403.112	93,957.718
Maverick (159)					
	US Highways	74.359	176.527	393,107.298	86,264.466
	State Highways, Spurs, Loops, Business Routes	27.185	55.010	36,156.885	6,377.745
	Farm or Ranch to Market Roads and Spurs	102.549	206.218	222,451.319	27,952.496
	County Total	204.093	437.755	651,715.502	120,594.707
McCulloch (160)					
	US Highways	105.358	216.817	179,353.921	35,135.288
	State Highways, Spurs, Loops, Business Routes	18.011	36.022	39,376.524	8,636.325
	Farm or Ranch to Market Roads and Spurs	152.766	305.532	21,961.450	4,373.148
	County Total	276.135	558.371	240,691.895	48,144.761

Mileage

by County by Highway System Outside a City (On-System Only)

County	Highway System	Centerline	Lane	DVM	TVM
McLennan (161)					
	IH Highways	14.960	61.056	975,397.995	294,690.585
	US Highways	15.824	40.805	109,377.324	14,050.623
	State Highways, Spurs, Loops, Business Routes	62.474	170.702	431,999.927	69,798.787
	Farm or Ranch to Market Roads and Spurs	232.770	474.760	410,813.616	55,184.269
	Frontage Roads	39.520	79.040	72,633.415	6,670.214
	County Total	365.548	826.363	2,000,222.277	440,394.477
McMullen (162)					
	US Highways	3.514	7.028	7,291.550	3,091.617
	State Highways, Spurs, Loops, Business Routes	80.600	161.200	392,743.770	83,305.702
	Farm or Ranch to Market Roads and Spurs	70.927	141.854	99,138.861	15,768.138
	Park And Recreation Roads	3.458	6.916	571.376	100.381
	County Total	158.499	316.998	499,745.557	102,265.837

Mileage

by County by Highway System Outside a City (On-System Only)

County	Highway System	Centerline	Lane	DVM	TVM
Medina (163)					
	IH Highways	10.583	42.332	313,062.495	95,296.013
	US Highways	30.259	121.036	341,853.136	51,113.643
	State Highways, Spurs, Loops, Business Routes	52.214	114.096	147,920.452	11,717.281
	Farm or Ranch to Market Roads and Spurs	184.348	370.769	195,307.037	45,797.211
	Park And Recreation Roads	4.297	8.594	7,936.559	484.130
	Frontage Roads	12.971	25.942	6,427.374	493.805
	County Total	294.672	682.769	1,012,507.053	204,902.083
Menard (164)					
	US Highways	60.054	123.414	109,358.217	30,986.548
	State Highways, Spurs, Loops, Business Routes	16.951	34.217	11,361.756	2,650.845
	Farm or Ranch to Market Roads and Spurs	88.958	177.916	9,710.848	1,516.186
	County Total	165.963	335.547	130,430.821	35,153.579
Midland (165)					
	IH Highways	20.249	80.996	633,767.900	245,511.614
	State Highways, Spurs, Loops, Business Routes	85.280	261.258	810,699.969	98,961.624
	Farm or Ranch to Market Roads and Spurs	125.609	251.686	283,624.550	74,403.018
	Frontage Roads	48.129	102.808	99,916.718	25,712.016
	County Total	279.267	696.748	1,828,009.137	444,588.273

Mileage

by County by Highway System Outside a City (On-System Only)

County	Highway System	Centerline	Lane	DVM	TVM
Milam (166)					
	US Highways	83.394	179.968	399,023.199	97,414.284
	State Highways, Spurs, Loops, Business Routes	5.114	10.228	24,427.522	6,188.860
	Farm or Ranch to Market Roads and Spurs	220.758	441.599	145,308.476	21,896.165
	County Total	309.266	631.795	568,759.197	125,499.310
Mills (167)					
	US Highways	46.291	121.134	170,754.878	20,788.704
	State Highways, Spurs, Loops, Business Routes	26.630	55.523	31,059.865	5,214.425
	Farm or Ranch to Market Roads and Spurs	131.562	263.124	29,396.033	4,844.168
	County Total	204.483	439.781	231,210.776	30,847.298
Mitchell (168)					
	IH Highways	28.211	112.844	480,742.279	171,033.632
	US Highways	0.551	2.204	5,568.957	1,592.722
	State Highways, Spurs, Loops, Business Routes	64.366	131.342	61,865.928	11,747.674
	Farm or Ranch to Market Roads and Spurs	123.553	247.106	23,744.242	3,521.520
	Frontage Roads	54.844	109.688	8,671.195	625.351
	County Total	271.525	603.184	580,592.601	188,520.898

Mileage

by County by Highway System Outside a City (On-System Only)

County	Highway System	Centerline	Lane	DVM	TVM
Montague (169)					
	US Highways	65.321	193.208	398,553.411	131,616.452
	State Highways, Spurs, Loops, Business Routes	48.359	99.958	89,032.956	11,457.604
	Farm or Ranch to Market Roads and Spurs	221.997	443.994	114,030.446	18,152.668
	Frontage Roads	22.235	44.470	1,794.934	94.391
	County Total	357.912	781.630	603,411.747	161,321.115
Montgomery (170)					
	IH Highways	25.509	133.858	2,518,995.588	271,344.421
	State Highways, Spurs, Loops, Business Routes	65.126	185.634	1,034,716.231	85,496.462
	Farm or Ranch to Market Roads and Spurs	205.617	419.506	1,919,298.576	106,182.247
	Frontage Roads	46.844	95.130	353,667.081	24,712.141
	County Total	343.096	834.128	5,826,677.476	487,735.272
Moore (171)					
	US Highways	36.248	124.588	245,486.516	68,515.445
	State Highways, Spurs, Loops, Business Routes	29.807	59.614	33,318.023	5,861.480
	Farm or Ranch to Market Roads and Spurs	122.666	245.332	84,363.835	26,564.775
	Frontage Roads	2.059	4.118	452.104	30.498
	County Total	190.780	433.652	363,620.478	100,972.199

Mileage

by County by Highway System Outside a City (On-System Only)

County	Highway System	Centerline	Lane	DVM	TVM
Morris (172)					
	IH Highways	7.122	28.488	152,834.088	76,263.103
	US Highways	29.860	94.006	85,178.988	12,970.115
	State Highways, Spurs, Loops, Business Routes	24.431	62.880	76,291.508	7,931.184
	Farm or Ranch to Market Roads and Spurs	51.607	104.412	30,249.607	3,145.311
	Park And Recreation Roads	1.272	2.544	270.936	10.296
	County Total	114.292	292.330	344,825.127	100,320.009
Motley (173)					
	US Highways	30.409	60.818	33,323.399	2,624.848
	State Highways, Spurs, Loops, Business Routes	33.879	67.758	11,586.876	1,855.121
	Farm or Ranch to Market Roads and Spurs	93.257	186.514	8,045.316	1,008.341
	County Total	157.545	315.090	52,955.591	5,488.311
Nacogdoches (174)					
	US Highways	32.412	129.648	477,193.744	130,796.713
	State Highways, Spurs, Loops, Business Routes	83.010	190.438	289,448.741	59,804.890
	Farm or Ranch to Market Roads and Spurs	211.785	423.570	189,042.497	16,029.263
	County Total	327.207	743.656	955,684.982	206,630.866

Mileage

by County by Highway System Outside a City (On-System Only)

County	Highway System	Centerline	Lane	DVM	TVM
Navarro (175)					
	IH Highways	16.292	65.168	613,659.439	177,178.796
	US Highways	10.024	20.048	29,599.145	4,407.731
	State Highways, Spurs, Loops, Business Routes	62.078	170.506	223,330.823	39,155.292
	Farm or Ranch to Market Roads and Spurs	272.597	545.194	138,570.042	23,127.526
	Frontage Roads	29.123	58.246	6,231.984	354.379
	County Total	390.114	859.162	1,011,391.433	244,223.724
Newton (176)					
	US Highways	14.276	28.552	32,632.965	9,827.901
	State Highways, Spurs, Loops, Business Routes	100.091	204.870	199,466.207	24,333.330
	Farm or Ranch to Market Roads and Spurs	122.714	245.428	60,010.379	16,616.276
	Park And Recreation Roads	20.854	41.708	12,951.538	3,394.227
	Frontage Roads	0.326	0.652	32.274	2.937
	County Total	258.261	521.210	305,093.363	54,174.670

Mileage

by County by Highway System Outside a City (On-System Only)

County	Highway System	Centerline	Lane	DVM	TVM
Nolan (177)					
	IH Highways	26.933	107.732	614,779.232	192,751.502
	US Highways	10.922	42.410	94,951.520	36,102.560
	State Highways, Spurs, Loops, Business Routes	48.862	101.209	90,558.644	18,932.815
	Farm or Ranch to Market Roads and Spurs	114.111	228.222	49,775.898	6,425.761
	Frontage Roads	54.201	108.402	14,329.953	916.255
	County Total	255.029	587.975	864,395.247	255,128.893
Nueces (178)					
	IH Highways	0.954	3.816	14,800.356	5,091.322
	US Highways	13.070	52.280	231,130.599	74,551.118
	State Highways, Spurs, Loops, Business Routes	31.040	106.074	292,822.054	40,143.862
	Farm or Ranch to Market Roads and Spurs	199.405	413.652	546,512.713	64,094.509
	Frontage Roads	5.063	10.186	18,061.432	5,375.881
	County Total	249.532	586.008	1,103,327.154	189,256.692
Ochiltree (179)					
	US Highways	30.443	60.886	59,693.124	15,704.392
	State Highways, Spurs, Loops, Business Routes	55.189	110.378	103,265.464	21,309.173
	Farm or Ranch to Market Roads and Spurs	113.731	227.462	46,786.792	13,822.306
	County Total	199.363	398.726	209,745.380	50,835.872

Mileage

by County by Highway System Outside a City (On-System Only)

County	Highway System	Centerline	Lane	DVM	TVM
Oldham (180)					
	IH Highways	48.924	195.696	644,513.326	265,909.544
	US Highways	33.889	78.427	65,239.752	27,092.070
	State Highways, Spurs, Loops, Business Routes	9.486	20.928	2,729.484	226.511
	Farm or Ranch to Market Roads and Spurs	18.561	37.817	11,248.253	3,307.773
	Frontage Roads	60.768	121.536	6,106.574	323.988
	County Total	171.628	454.404	729,837.389	296,859.886
Orange (181)					
	IH Highways	2.780	13.976	178,783.828	40,413.567
	State Highways, Spurs, Loops, Business Routes	20.140	54.807	224,863.379	24,894.085
	Farm or Ranch to Market Roads and Spurs	68.461	155.448	227,941.077	18,179.951
	Frontage Roads	6.052	12.104	4,567.512	275.896
	County Total	97.433	236.335	636,155.796	83,763.498

Mileage

by County by Highway System Outside a City (On-System Only)

County	Highway System	Centerline	Lane	DVM	TVM
Palo Pinto (182)					
	IH Highways	20.493	81.972	474,554.475	165,163.886
	US Highways	58.902	127.712	175,211.773	25,934.736
	State Highways, Spurs, Loops, Business Routes	85.774	171.548	100,325.241	15,301.692
	Farm or Ranch to Market Roads and Spurs	139.630	279.260	83,636.748	7,717.870
	Park And Recreation Roads	9.156	18.312	5,206.293	497.627
	Frontage Roads	40.986	81.972	5,482.530	273.007
	County Total	354.941	760.776	844,417.060	214,888.818
Panola (183)					
	US Highways	61.083	224.798	414,313.348	133,726.271
	State Highways, Spurs, Loops, Business Routes	33.112	82.392	174,621.221	36,898.054
	Farm or Ranch to Market Roads and Spurs	196.528	393.056	159,439.360	14,670.115
	County Total	290.723	700.246	748,373.929	185,294.440

Mileage

by County by Highway System Outside a City (On-System Only)

County	Highway System	Centerline	Lane	DVM	TVM
Parker (184)					
	IH Highways	18.229	79.022	643,666.288	172,116.938
	US Highways	14.173	56.692	200,551.801	16,354.566
	State Highways, Spurs, Loops, Business Routes	27.599	59.664	151,010.042	13,906.854
	Farm or Ranch to Market Roads and Spurs	159.949	326.414	525,393.202	44,739.241
	Park And Recreation Roads	0.290	0.580	87.000	11.310
	Frontage Roads	31.977	63.954	26,205.964	1,589.775
	County Total	252.217	586.326	1,546,914.297	248,718.683
Parmer (185)					
	US Highways	44.674	178.696	223,793.849	43,542.254
	State Highways, Spurs, Loops, Business Routes	56.260	112.870	59,074.090	21,413.881
	Farm or Ranch to Market Roads and Spurs	140.486	280.972	57,118.231	12,996.811
	Frontage Roads	1.194	2.388	118.206	4.382
	County Total	242.614	574.926	340,104.376	77,957.329

Mileage

by County by Highway System Outside a City (On-System Only)

County	Highway System	Centerline	Lane	DVM	TVM
Pecos (186)					
	IH Highways	94.849	379.396	644,803.219	265,270.353
	US Highways	190.180	395.178	215,777.016	38,033.437
	State Highways, Spurs, Loops, Business Routes	62.253	138.202	76,659.031	13,040.122
	Farm or Ranch to Market Roads and Spurs	204.472	409.089	105,758.269	40,392.496
	Frontage Roads	135.512	271.024	14,088.999	5,139.152
	County Total	687.266	1,592.889	1,057,086.534	361,875.560
Polk (187)					
	US Highways	79.617	247.275	822,920.817	207,008.936
	State Highways, Spurs, Loops, Business Routes	20.195	45.887	50,084.319	15,141.758
	Farm or Ranch to Market Roads and Spurs	212.372	424.744	244,472.967	28,978.079
	Park And Recreation Roads	3.769	7.538	3,041.717	390.148
	Frontage Roads	0.650	1.300	32.670	1.752
	County Total	316.603	726.744	1,120,552.490	251,520.672

Mileage

by County by Highway System Outside a City (On-System Only)

County	Highway System	Centerline	Lane	DVM	TVM
Potter (188)					
	IH Highways	16.978	67.912	298,764.650	102,479.882
	US Highways	33.214	132.180	305,661.745	105,072.413
	State Highways, Spurs, Loops, Business Routes	46.842	128.844	255,307.522	18,142.888
	Farm or Ranch to Market Roads and Spurs	60.701	127.833	145,399.869	29,764.014
	Frontage Roads	31.868	63.736	10,471.509	631.424
	County Total	189.603	520.505	1,015,605.295	256,090.621
Presidio (189)					
	US Highways	98.421	197.678	125,216.906	15,874.675
	State Highways, Spurs, Loops, Business Routes	8.102	16.204	7,497.797	800.459
	Farm or Ranch to Market Roads and Spurs	153.590	307.180	13,299.387	2,953.428
	County Total	260.113	521.062	146,014.090	19,628.562
Rains (190)					
	US Highways	16.405	32.810	87,775.082	17,129.130
	State Highways, Spurs, Loops, Business Routes	21.995	43.990	89,952.661	15,875.545
	Farm or Ranch to Market Roads and Spurs	81.451	162.902	73,025.471	1,928.027
	County Total	119.851	239.702	250,753.214	34,932.702

Mileage

by County by Highway System Outside a City (On-System Only)

County	Highway System	Centerline	Lane	DVM	TVM
Randall (191)					
	IH Highways	24.924	99.696	403,329.348	72,335.170
	US Highways	28.211	112.844	136,044.820	26,258.593
	State Highways, Spurs, Loops, Business Routes	21.909	46.846	89,886.927	6,879.688
	Farm or Ranch to Market Roads and Spurs	164.065	334.170	183,546.342	11,036.318
	Park And Recreation Roads	10.239	20.900	3,332.483	923.907
	Frontage Roads	51.641	103.282	13,925.851	711.444
	County Total	300.989	717.738	830,065.771	118,145.120
Reagan (192)					
	US Highways	28.888	57.972	177,952.422	18,170.523
	State Highways, Spurs, Loops, Business Routes	43.093	86.186	127,850.883	19,076.153
	Farm or Ranch to Market Roads and Spurs	83.787	167.574	82,519.871	16,572.174
	County Total	155.768	311.732	388,323.176	53,818.851
Real (193)					
	US Highways	33.861	67.722	49,232.577	11,742.693
	State Highways, Spurs, Loops, Business Routes	24.486	48.972	17,510.725	2,385.943
	Farm or Ranch to Market Roads and Spurs	86.672	173.344	27,433.054	4,762.886
	County Total	145.019	290.038	94,176.356	18,891.522

Mileage

by County by Highway System Outside a City (On-System Only)

County	Highway System	Centerline	Lane	DVM	TVM
Red River (194)					
	US Highways	41.989	85.718	163,174.254	32,909.861
	State Highways, Spurs, Loops, Business Routes	38.994	77.988	70,243.664	16,864.720
	Farm or Ranch to Market Roads and Spurs	271.861	543.722	87,284.347	3,586.264
	County Total	352.844	707.428	320,702.265	53,360.845
Reeves (195)					
	IH Highways	83.780	335.120	524,900.919	265,429.135
	US Highways	74.563	149.126	390,079.874	128,375.576
	State Highways, Spurs, Loops, Business Routes	44.710	89.560	80,661.178	10,672.745
	Farm or Ranch to Market Roads and Spurs	157.457	314.914	114,422.731	16,775.943
	Park And Recreation Roads	0.277	0.774	73.429	5.763
	Frontage Roads	107.090	214.180	8,950.641	2,991.756
	County Total	467.877	1,103.674	1,119,088.772	424,250.918
Refugio (196)					
	US Highways	42.750	152.212	457,531.435	142,553.991
	State Highways, Spurs, Loops, Business Routes	44.425	88.850	89,273.892	15,939.216
	Farm or Ranch to Market Roads and Spurs	96.479	192.958	100,658.462	13,030.629
	County Total	183.654	434.020	647,463.789	171,523.835

Mileage

by County by Highway System Outside a City (On-System Only)

County	Highway System	Centerline	Lane	DVM	TVM
Roberts (197)					
	US Highways	12.307	26.656	22,437.848	7,616.450
	State Highways, Spurs, Loops, Business Routes	32.397	64.794	43,903.275	13,557.556
	Farm or Ranch to Market Roads and Spurs	72.292	144.584	20,521.556	4,095.750
	County Total	116.996	236.034	86,862.679	25,269.755
Robertson (198)					
	US Highways	38.119	98.710	319,532.973	77,704.139
	State Highways, Spurs, Loops, Business Routes	30.726	95.208	139,781.575	44,926.117
	Farm or Ranch to Market Roads and Spurs	202.433	404.866	142,021.507	20,460.106
	Frontage Roads	0.081	0.162	41.958	4.951
	County Total	271.359	598.946	601,378.013	143,095.313
Rockwall (199)					
	State Highways, Spurs, Loops, Business Routes	8.053	16.106	75,926.393	9,082.663
	Farm or Ranch to Market Roads and Spurs	27.290	54.580	80,809.912	3,333.353
	County Total	35.343	70.686	156,736.305	12,416.016

Mileage

by County by Highway System Outside a City (On-System Only)

County	Highway System	Centerline	Lane	DVM	TVM
Runnels (200)					
	US Highways	67.701	174.165	186,663.127	43,120.416
	State Highways, Spurs, Loops, Business Routes	42.285	84.819	55,151.268	10,103.304
	Farm or Ranch to Market Roads and Spurs	196.629	393.258	37,036.910	9,214.666
	Frontage Roads	9.756	19.512	653.526	283.294
	County Total	316.371	671.754	279,504.831	62,721.681
Rusk (201)					
	US Highways	85.695	242.644	438,885.162	120,509.165
	State Highways, Spurs, Loops, Business Routes	91.782	217.844	326,769.708	71,264.209
	Farm or Ranch to Market Roads and Spurs	288.846	577.692	236,736.543	27,688.366
	County Total	466.323	1,038.180	1,002,391.413	219,461.740
Sabine (202)					
	US Highways	15.660	31.556	51,989.793	17,195.092
	State Highways, Spurs, Loops, Business Routes	79.555	166.197	100,350.203	22,065.795
	Farm or Ranch to Market Roads and Spurs	131.691	263.382	78,154.947	8,987.601
	County Total	226.906	461.135	230,494.943	48,248.489

Mileage

by County by Highway System Outside a City (On-System Only)

County	Highway System	Centerline	Lane	DVM	TVM
San Augustine (203)					
	US Highways	18.318	42.721	53,464.623	17,378.040
	State Highways, Spurs, Loops, Business Routes	66.001	138.074	116,547.998	17,785.236
	Farm or Ranch to Market Roads and Spurs	164.962	329.924	68,441.803	5,932.916
	County Total	249.281	510.719	238,454.424	41,096.191
San Jacinto (204)					
	US Highways	20.309	72.928	262,461.301	66,501.204
	State Highways, Spurs, Loops, Business Routes	35.083	73.727	95,217.368	11,346.557
	Farm or Ranch to Market Roads and Spurs	157.892	315.784	189,587.828	20,346.117
	Park And Recreation Roads	1.124	2.248	122.516	6.738
	County Total	214.408	464.687	547,389.013	98,200.616
San Patricio (205)					
	IH Highways	22.747	92.310	529,734.108	112,213.831
	US Highways	40.041	157.046	411,537.473	116,354.920
	State Highways, Spurs, Loops, Business Routes	67.773	171.412	355,952.711	30,941.421
	Farm or Ranch to Market Roads and Spurs	131.419	264.754	160,976.281	19,608.181
	Park And Recreation Roads	3.392	6.864	2,193.902	194.700
	Frontage Roads	43.317	86.634	15,096.567	3,343.490
	County Total	308.689	779.020	1,475,491.042	282,656.542

Mileage

by County by Highway System Outside a City (On-System Only)

County	Highway System	Centerline	Lane	DVM	TVM
San Saba (206)					
	US Highways	28.888	57.776	65,986.626	10,347.021
	State Highways, Spurs, Loops, Business Routes	34.706	72.858	48,657.087	8,818.518
	Farm or Ranch to Market Roads and Spurs	145.660	291.320	32,211.485	4,729.200
	County Total	209.254	421.954	146,855.198	23,894.739
Schleicher (207)					
	US Highways	76.989	153.994	104,401.155	21,258.157
	Farm or Ranch to Market Roads and Spurs	98.077	196.154	17,589.575	3,011.558
	County Total	175.066	350.148	121,990.730	24,269.715
Scurry (208)					
	US Highways	63.686	202.884	431,451.821	116,093.078
	State Highways, Spurs, Loops, Business Routes	49.764	99.528	81,996.520	14,593.976
	Farm or Ranch to Market Roads and Spurs	150.586	301.172	51,377.984	6,448.932
	Frontage Roads	2.738	5.476	1,099.071	64.520
	County Total	266.774	609.060	565,925.396	137,200.506

Mileage

by County by Highway System Outside a City (On-System Only)

County	Highway System	Centerline	Lane	DVM	TVM
Shackelford (209)					
	US Highways	63.663	131.510	66,691.942	13,286.078
	State Highways, Spurs, Loops, Business Routes	36.728	73.456	59,874.853	7,487.571
	Farm or Ranch to Market Roads and Spurs	66.418	132.836	10,552.463	1,236.964
	Park And Recreation Roads	1.677	3.354	36.468	1.690
	County Total	168.486	341.156	137,155.726	22,012.302
Shelby (210)					
	US Highways	47.770	144.074	239,202.796	61,465.956
	State Highways, Spurs, Loops, Business Routes	71.334	186.633	215,068.992	40,859.839
	Farm or Ranch to Market Roads and Spurs	209.309	418.618	111,235.487	9,470.442
	County Total	328.413	749.325	565,507.275	111,796.237
Sherman (211)					
	US Highways	49.471	137.974	141,477.483	88,229.989
	State Highways, Spurs, Loops, Business Routes	25.222	50.444	14,264.399	3,472.758
	Farm or Ranch to Market Roads and Spurs	114.993	229.986	34,966.006	13,392.816
	County Total	189.686	418.404	190,707.888	105,095.563

Mileage

by County by Highway System Outside a City (On-System Only)

County	Highway System	Centerline	Lane	DVM	TVM
Smith (212)					
	IH Highways	32.391	129.564	1,061,001.358	367,309.314
	US Highways	29.935	108.952	365,681.670	27,698.646
	State Highways, Spurs, Loops, Business Routes	116.295	303.495	995,727.869	88,617.888
	Farm or Ranch to Market Roads and Spurs	268.523	546.413	695,696.884	37,581.355
	Park And Recreation Roads	3.815	7.782	2,342.376	193.351
	Frontage Roads	16.066	32.132	5,617.405	220.657
	County Total	467.025	1,128.338	3,126,067.562	521,621.211
Somervell (213)					
	US Highways	17.413	43.860	91,980.828	16,355.262
	State Highways, Spurs, Loops, Business Routes	10.274	20.548	40,115.988	5,593.245
	Farm or Ranch to Market Roads and Spurs	55.235	110.470	50,180.770	6,649.061
	Park And Recreation Roads	1.409	2.818	191.624	38.133
	County Total	84.331	177.696	182,469.210	28,635.701
Starr (214)					
	US Highways	34.332	110.542	446,637.373	43,212.981
	Farm or Ranch to Market Roads and Spurs	178.138	358.282	314,148.704	27,692.034
	Park And Recreation Roads	2.455	4.910	459.380	55.863
	Frontage Roads	3.084	6.168	305.316	3.053
	County Total	218.009	479.902	761,550.773	70,963.931

Mileage

by County by Highway System Outside a City (On-System Only)

County	Highway System	Centerline	Lane	DVM	TVM
Stephens (215)					
	US Highways	59.204	133.690	101,730.404	15,933.535
	State Highways, Spurs, Loops, Business Routes	19.348	38.696	37,652.398	3,569.611
	Farm or Ranch to Market Roads and Spurs	166.590	333.180	42,081.086	7,207.724
	Park And Recreation Roads	14.390	28.780	2,460.396	413.504
	County Total	259.532	534.346	183,924.284	27,124.374
Sterling (216)					
	US Highways	30.397	120.994	129,482.016	31,958.417
	State Highways, Spurs, Loops, Business Routes	63.603	130.155	75,266.634	22,758.477
	Farm or Ranch to Market Roads and Spurs	12.847	25.694	6,304.583	283.706
	County Total	106.847	276.843	211,053.233	55,000.601
Stonewall (217)					
	US Highways	61.643	123.694	56,121.047	14,070.892
	State Highways, Spurs, Loops, Business Routes	6.054	12.108	1,327.002	347.160
	Farm or Ranch to Market Roads and Spurs	90.832	181.664	9,631.642	2,631.005
	County Total	158.529	317.466	67,079.691	17,049.057

Mileage

by County by Highway System Outside a City (On-System Only)

County	Highway System	Centerline	Lane	DVM	TVM
Sutton (218)					
	IH Highways	53.246	212.984	467,697.466	161,574.079
	US Highways	29.648	59.296	59,825.346	12,175.400
	State Highways, Spurs, Loops, Business Routes	3.437	6.874	3,291.701	331.417
	Farm or Ranch to Market Roads and Spurs	126.022	253.019	22,379.211	1,801.038
	Frontage Roads	23.042	46.084	3,568.692	1,146.730
	County Total	235.395	578.257	556,762.416	177,028.663
Swisher (219)					
	IH Highways	29.897	119.588	255,029.599	63,641.119
	US Highways	15.543	60.594	21,219.081	1,611.820
	State Highways, Spurs, Loops, Business Routes	28.844	57.688	26,735.152	6,649.719
	Farm or Ranch to Market Roads and Spurs	200.396	400.826	38,928.025	9,621.045
	Frontage Roads	59.318	118.636	3,569.487	197.106
	County Total	333.998	757.332	345,481.344	81,720.809

Mileage

by County by Highway System Outside a City (On-System Only)

County	Highway System	Centerline	Lane	DVM	TVM
Tarrant (220)					
	IH Highways	4.307	17.902	168,191.720	12,301.867
	US Highways	4.804	19.216	135,082.174	25,493.654
	State Highways, Spurs, Loops, Business Routes	5.028	14.452	114,986.928	12,024.935
	Farm or Ranch to Market Roads and Spurs	35.071	73.718	295,208.694	47,046.199
	Frontage Roads	6.470	14.473	4,269.107	255.637
	County Total	55.680	139.761	717,738.623	97,122.292
Taylor (221)					
	IH Highways	15.098	60.392	399,585.231	117,742.865
	US Highways	64.310	167.946	246,397.684	50,097.665
	State Highways, Spurs, Loops, Business Routes	13.467	26.948	34,783.533	4,166.186
	Farm or Ranch to Market Roads and Spurs	169.020	338.040	93,428.127	22,379.079
	Park And Recreation Roads	0.640	1.280	45.440	8.316
	Frontage Roads	30.331	60.662	11,481.008	724.065
	County Total	292.866	655.268	785,721.023	195,118.176
Terrell (222)					
	US Highways	68.341	157.086	67,210.648	30,200.084
	State Highways, Spurs, Loops, Business Routes	52.861	107.060	5,062.538	436.906
	Farm or Ranch to Market Roads and Spurs	54.864	109.728	5,093.562	414.986
	County Total	176.066	373.874	77,366.748	31,051.976

Mileage

by County by Highway System Outside a City (On-System Only)

County	Highway System	Centerline	Lane	DVM	TVM
Terry (223)					
	US Highways	72.473	208.100	306,272.470	44,471.111
	State Highways, Spurs, Loops, Business Routes	18.830	37.660	36,150.479	2,063.126
	Farm or Ranch to Market Roads and Spurs	170.788	341.576	38,305.116	4,435.264
	Frontage Roads	1.474	2.948	145.926	10.361
	County Total	263.565	590.284	380,873.991	50,979.862
Throckmorton (224)					
	US Highways	70.544	141.316	39,967.524	8,190.952
	State Highways, Spurs, Loops, Business Routes	28.712	57.424	10,434.109	1,780.540
	Farm or Ranch to Market Roads and Spurs	64.694	129.388	6,225.299	2,526.668
	County Total	163.950	328.128	56,626.932	12,498.161
Titus (225)					
	IH Highways	16.013	64.052	380,916.870	179,117.835
	US Highways	35.480	109.438	189,710.006	25,420.817
	State Highways, Spurs, Loops, Business Routes	13.847	44.580	70,116.137	8,215.874
	Farm or Ranch to Market Roads and Spurs	105.516	211.087	96,126.961	6,817.250
	Frontage Roads	16.566	33.132	5,459.083	691.444
	County Total	187.422	462.289	742,329.057	220,263.221

Mileage

by County by Highway System Outside a City (On-System Only)

County	Highway System	Centerline	Lane	DVM	TVM
Tom Green (226)					
	US Highways	99.313	304.898	612,394.577	81,808.243
	State Highways, Spurs, Loops, Business Routes	24.052	62.358	48,680.020	10,365.650
	Farm or Ranch to Market Roads and Spurs	172.650	354.650	144,785.286	20,290.588
	Frontage Roads	10.218	20.436	2,346.669	625.223
	County Total	306.233	742.342	808,206.552	113,089.704
Travis (227)					
	IH Highways	1.510	9.060	211,121.220	26,341.702
	US Highways	13.102	53.080	343,707.200	27,112.331
	State Highways, Spurs, Loops, Business Routes	57.825	233.723	1,850,681.478	141,995.906
	Farm or Ranch to Market Roads and Spurs	105.789	263.629	1,258,413.195	70,287.917
	Frontage Roads	24.905	50.272	101,728.658	5,082.962
	County Total	203.131	609.764	3,765,651.751	270,820.817
Trinity (228)					
	US Highways	18.861	37.722	42,762.169	12,036.697
	State Highways, Spurs, Loops, Business Routes	50.534	114.335	180,930.661	23,060.339
	Farm or Ranch to Market Roads and Spurs	135.082	270.164	103,584.744	8,857.512
	County Total	204.477	422.221	327,277.574	43,954.548

Mileage

by County by Highway System Outside a City (On-System Only)

County	Highway System	Centerline	Lane	DVM	TVM
Tyler (229)					
	US Highways	66.496	141.208	287,506.614	44,061.853
	Farm or Ranch to Market Roads and Spurs	156.114	314.350	136,281.994	23,556.413
	Park And Recreation Roads	11.179	22.358	6,177.602	1,581.614
	County Total	233.789	477.916	429,966.210	69,199.880
Upshur (230)					
	US Highways	44.902	159.522	313,738.015	37,030.441
	State Highways, Spurs, Loops, Business Routes	63.436	157.984	262,440.990	29,685.189
	Farm or Ranch to Market Roads and Spurs	192.010	384.020	138,700.147	13,379.676
	County Total	300.348	701.526	714,879.152	80,095.306
Upton (231)					
	US Highways	36.513	77.968	65,907.518	11,588.065
	State Highways, Spurs, Loops, Business Routes	66.212	132.424	142,375.351	52,965.322
	Farm or Ranch to Market Roads and Spurs	80.396	160.792	60,326.281	24,191.980
	County Total	183.121	371.184	268,609.150	88,745.367

Mileage

by County by Highway System Outside a City (On-System Only)

County	Highway System	Centerline	Lane	DVM	TVM
Uvalde (232)					
	US Highways	77.457	205.545	356,371.363	64,408.785
	State Highways, Spurs, Loops, Business Routes	53.721	107.442	45,496.026	11,476.370
	Farm or Ranch to Market Roads and Spurs	180.071	360.945	114,227.490	28,499.804
	Park And Recreation Roads	9.675	19.834	1,176.095	104.818
	County Total	320.924	693.766	517,270.974	104,489.777
Val Verde (233)					
	US Highways	146.193	352.329	265,920.694	61,787.747
	State Highways, Spurs, Loops, Business Routes	71.107	142.818	38,581.607	2,694.690
	Farm or Ranch to Market Roads and Spurs	82.780	165.560	7,919.144	935.999
	Park And Recreation Roads	7.649	15.298	2,033.083	111.709
	County Total	307.729	676.005	314,454.528	65,530.144
Van Zandt (234)					
	IH Highways	21.046	84.184	761,321.842	208,989.245
	US Highways	16.637	66.222	96,256.536	10,768.515
	State Highways, Spurs, Loops, Business Routes	102.366	204.732	446,836.777	52,616.607
	Farm or Ranch to Market Roads and Spurs	279.818	559.636	333,339.656	17,823.928
	Frontage Roads	34.677	69.354	8,302.385	371.600
	County Total	454.544	984.128	1,646,057.196	290,569.895

Mileage

by County by Highway System Outside a City (On-System Only)

County	Highway System	Centerline	Lane	DVM	TVM
Victoria (235)					
	US Highways	83.262	320.662	1,043,668.645	202,623.854
	State Highways, Spurs, Loops, Business Routes	22.452	77.127	203,910.029	30,723.603
	Farm or Ranch to Market Roads and Spurs	127.194	255.102	186,091.606	30,248.430
	Frontage Roads	17.319	34.638	14,803.340	1,469.689
	County Total	250.227	687.529	1,448,473.620	265,065.576
Walker (236)					
	IH Highways	21.114	84.456	829,716.178	224,960.174
	US Highways	10.988	21.976	91,375.482	4,957.587
	State Highways, Spurs, Loops, Business Routes	51.767	122.844	333,029.769	29,182.878
	Farm or Ranch to Market Roads and Spurs	158.006	316.070	217,403.800	17,701.664
	Park And Recreation Roads	3.466	6.932	1,931.056	186.158
	Frontage Roads	20.140	40.280	24,227.626	1,398.697
	County Total	265.481	592.558	1,497,683.911	278,387.157

Mileage

by County by Highway System Outside a City (On-System Only)

County	Highway System	Centerline	Lane	DVM	TVM
Waller (237)					
	IH Highways	9.101	46.782	468,844.996	119,681.022
	US Highways	18.399	62.424	381,202.610	36,265.533
	State Highways, Spurs, Loops, Business Routes	15.960	58.032	185,482.777	37,664.804
	Farm or Ranch to Market Roads and Spurs	145.893	294.402	389,963.438	46,074.397
	Frontage Roads	9.973	19.946	4,418.413	250.582
	County Total	199.326	481.586	1,429,912.234	239,936.338
Ward (238)					
	IH Highways	35.919	143.676	427,554.783	50,282.082
	State Highways, Spurs, Loops, Business Routes	58.975	129.932	125,714.020	30,323.875
	Farm or Ranch to Market Roads and Spurs	104.592	209.184	77,970.936	20,460.724
	Park And Recreation Roads	1.673	3.346	107.072	13.384
	Frontage Roads	39.430	78.860	7,041.156	2,491.841
	County Total	240.589	564.998	638,387.967	103,571.906

Mileage

by County by Highway System Outside a City (On-System Only)

County	Highway System	Centerline	Lane	DVM	TVM
Washington (239)					
	US Highways	25.052	100.208	462,895.215	57,427.825
	State Highways, Spurs, Loops, Business Routes	37.585	102.547	268,911.596	36,532.879
	Farm or Ranch to Market Roads and Spurs	176.759	353.562	158,285.925	18,734.770
	Park And Recreation Roads	0.275	0.550	30.525	2.473
	Frontage Roads	0.743	0.743	73.557	6.694
	County Total	240.414	557.610	890,196.818	112,704.640
Webb (240)					
	IH Highways	24.942	99.768	426,886.782	209,603.530
	US Highways	81.534	189.552	314,986.962	98,963.836
	State Highways, Spurs, Loops, Business Routes	99.463	209.134	472,680.792	38,465.509
	Farm or Ranch to Market Roads and Spurs	75.569	151.138	42,838.450	7,507.191
	Frontage Roads	48.294	96.588	5,399.023	1,579.088
	County Total	329.802	746.180	1,262,792.009	356,119.154
Wharton (241)					
	US Highways	33.987	115.728	761,110.668	27,772.499
	State Highways, Spurs, Loops, Business Routes	66.090	135.197	237,243.955	41,866.486
	Farm or Ranch to Market Roads and Spurs	244.437	488.880	278,404.936	40,935.401
	Frontage Roads	4.538	9.076	5,104.084	623.564
	County Total	349.052	748.881	1,281,863.643	111,197.950

Mileage

by County by Highway System Outside a City (On-System Only)

County	Highway System	Centerline	Lane	DVM	TVM
Wheeler (242)					
	IH Highways	30.420	121.680	366,104.634	186,208.126
	US Highways	27.963	57.982	66,603.985	17,628.185
	State Highways, Spurs, Loops, Business Routes	32.585	70.174	86,882.850	5,635.292
	Farm or Ranch to Market Roads and Spurs	137.475	274.950	59,572.426	2,918.046
	Frontage Roads	57.792	115.584	5,009.166	342.928
	County Total	286.235	640.370	584,173.061	212,732.578
Wichita (243)					
	IH Highways	3.468	13.872	63,012.985	7,745.060
	US Highways	20.839	83.356	281,465.566	79,407.393
	State Highways, Spurs, Loops, Business Routes	73.630	153.364	70,182.875	15,091.141
	Farm or Ranch to Market Roads and Spurs	126.411	252.982	86,894.720	7,965.844
	Frontage Roads	16.655	33.310	2,055.593	95.914
	County Total	241.003	536.884	503,611.739	110,305.352
Wilbarger (244)					
	US Highways	90.572	256.082	447,817.689	142,542.340
	State Highways, Spurs, Loops, Business Routes	7.728	18.598	3,663.730	874.241
	Farm or Ranch to Market Roads and Spurs	181.314	362.628	26,670.334	7,252.303
	Frontage Roads	9.814	19.628	1,355.424	74.110
	County Total	289.428	656.936	479,507.177	150,742.995

Mileage

by County by Highway System Outside a City (On-System Only)

County	Highway System	Centerline	Lane	DVM	TVM
Willacy (245)					
	IH Highways	9.120	36.480	112,322.995	33,158.995
	US Highways	4.943	19.772	36,365.651	13,709.850
	State Highways, Spurs, Loops, Business Routes	45.052	90.104	76,500.886	10,694.998
	Farm or Ranch to Market Roads and Spurs	145.236	290.472	71,769.043	13,868.930
	Frontage Roads	15.947	31.894	7,881.982	222.431
	County Total	220.298	468.722	304,840.557	71,655.205
Williamson (246)					
	IH Highways	1.928	11.568	120,131.304	36,151.036
	US Highways	27.484	109.936	319,823.533	49,939.745
	State Highways, Spurs, Loops, Business Routes	77.781	242.300	870,685.550	100,747.573
	Farm or Ranch to Market Roads and Spurs	207.942	449.478	630,662.898	53,769.656
	Frontage Roads	19.645	42.310	118,001.107	6,713.465
	County Total	334.780	855.592	2,059,304.392	247,321.473
Wilson (247)					
	US Highways	44.516	134.600	502,026.143	89,773.466
	State Highways, Spurs, Loops, Business Routes	57.708	130.074	228,730.239	63,301.760
	Farm or Ranch to Market Roads and Spurs	201.633	403.266	249,080.689	26,527.784
	County Total	303.857	667.940	979,837.071	179,603.010

Mileage

by County by Highway System Outside a City (On-System Only)

County	Highway System	Centerline	Lane	DVM	TVM
Winkler (248)					
	State Highways, Spurs, Loops, Business Routes	86.710	184.974	275,985.730	93,009.383
	Farm or Ranch to Market Roads and Spurs	38.884	77.768	11,560.022	5,464.427
	County Total	125.594	262.742	287,545.752	98,473.810
Wise (249)					
	US Highways	46.209	179.278	896,849.703	219,829.684
	State Highways, Spurs, Loops, Business Routes	40.217	94.760	261,548.191	25,954.096
	Farm or Ranch to Market Roads and Spurs	198.087	396.174	443,611.408	72,352.748
	Frontage Roads	10.236	20.472	7,981.743	508.727
	County Total	294.749	690.684	1,609,991.045	318,645.255
Wood (250)					
	US Highways	34.640	117.036	181,497.616	25,113.244
	State Highways, Spurs, Loops, Business Routes	70.819	142.538	225,708.510	16,381.599
	Farm or Ranch to Market Roads and Spurs	276.804	555.547	316,978.646	17,397.817
	Frontage Roads	0.870	1.740	86.130	2.584
	County Total	383.133	816.861	724,270.902	58,895.244

Mileage

by County by Highway System Outside a City (On-System Only)

County	Highway System	Centerline	Lane	DVM	TVM
Yoakum (251)					
	US Highways	42.295	84.592	70,218.713	16,589.999
	State Highways, Spurs, Loops, Business Routes	39.138	82.534	80,400.042	14,556.732
	Farm or Ranch to Market Roads and Spurs	120.098	240.196	68,249.747	6,445.260
	County Total	201.531	407.322	218,868.502	37,591.991
Young (252)					
	US Highways	33.773	69.570	77,147.839	5,386.999
	State Highways, Spurs, Loops, Business Routes	96.056	198.014	157,980.418	20,191.504
	Farm or Ranch to Market Roads and Spurs	197.393	394.786	53,750.473	14,606.827
	County Total	327.222	662.370	288,878.730	40,185.330
Zapata (253)					
	US Highways	55.576	143.070	269,076.421	46,793.070
	State Highways, Spurs, Loops, Business Routes	24.794	53.528	35,977.639	5,727.184
	Farm or Ranch to Market Roads and Spurs	37.787	75.822	21,975.037	1,584.823
	Park And Recreation Roads	0.804	1.608	40.200	4.020
	County Total	118.961	274.028	327,069.297	54,109.097

Mileage

by County by Highway System Outside a City (On-System Only)

County	Highway System	Centerline	Lane	DVM	TVM
Zavala (254)					
	US Highways	72.945	148.494	238,125.928	63,256.113
	State Highways, Spurs, Loops, Business Routes	1.074	2.148	743.216	67.796
	Farm or Ranch to Market Roads and Spurs	182.883	365.766	106,951.383	29,939.278
	County Total	256.902	516.408	345,820.527	93,263.187
Summary					
	IH Highways	2,023.565	8,425.041	53,566,801.357	15,557,607.988
	US Highways	9,618.034	26,477.851	52,666,464.921	10,246,090.136
	State Highways, Spurs, Loops, Business Routes	12,131.358	27,524.671	47,112,513.962	6,600,774.174
	Farm or Ranch to Market Roads and Spurs	37,103.083	74,823.267	42,733,572.007	4,704,208.931
	Park And Recreation Roads	299.759	603.614	203,051.195	22,687.977
	Frontage Roads	3,238.249	6,584.441	5,531,568.176	389,739.856
	State Grand Total	64,414.048	144,438.885	201,813,971.618	37,521,109.063

TEXAS DEPARTMENT OF TRANSPORTATION

Transportation Planning and Programming Division

Data Source: Y2015 Certified Files

Annual Report - Highway Status Open To Traffic Only

Acreage

by District by Right of Way Surface

District	Highway	**Paved** Roadways	**Unpaved** Roadsides	**Right of Way** Grand Total
Paris (1)				
	IH Highways	1,149.689	1,682.131	2,831.820
	US Highways	2,631.043	5,760.224	8,391.267
	State Highways, Spurs, Loops, Business Routes	3,635.586	7,014.408	10,649.995
	FM, RM and Spurs, RR, RE and Spurs, Pass Rtes	6,594.041	16,545.216	23,139.257
	District Total	14,010.359	31,001.980	45,012.339
Fort Worth (2)				
	IH Highways	3,768.472	5,697.681	9,466.153
	US Highways	3,654.087	6,746.615	10,400.702
	State Highways, Spurs, Loops, Business Routes	4,717.417	7,601.981	12,319.398
	FM, RM and Spurs, RR, RE and Spurs, Pass Rtes	5,562.571	11,825.859	17,388.430
	District Total	17,702.548	31,872.137	49,574.684
Wichita Falls (3)				
	IH Highways	558.725	760.628	1,319.353
	US Highways	4,031.580	7,159.238	11,190.818
	State Highways, Spurs, Loops, Business Routes	2,532.199	4,286.315	6,818.513
	FM, RM and Spurs, RR, RE and Spurs, Pass Rtes	5,129.702	12,759.794	17,889.497
	District Total	12,252.206	24,965.975	37,218.181
Amarillo (4)				
	IH Highways	2,662.527	4,246.371	6,908.897
	US Highways	4,930.587	9,605.060	14,535.647
	State Highways, Spurs, Loops, Business Routes	4,614.121	8,691.923	13,306.044
	FM, RM and Spurs, RR, RE and Spurs, Pass Rtes	7,286.318	17,134.266	24,420.584
	District Total	19,493.552	39,677.619	59,171.171

Data Source: Y2015 Certified Files

Annual Report - Highway Status Open To Traffic Only

Acreage

by District by Right of Way Surface

District	Highway	Paved Roadways	Unpaved Roadsides	Right of Way Grand Total
Lubbock (5)				
	IH Highways	1,575.168	2,241.872	3,817.041
	US Highways	7,024.136	10,901.598	17,925.733
	State Highways, Spurs, Loops, Business Routes	3,716.349	5,778.799	9,495.148
	FM, RM and Spurs, RR, RE and Spurs, Pass Rtes	11,653.541	25,767.373	37,420.914
	District Total	23,969.194	44,689.642	68,658.835
Odessa (6)				
	IH Highways	4,063.554	9,395.177	13,458.732
	US Highways	2,828.438	6,263.497	9,091.934
	State Highways, Spurs, Loops, Business Routes	5,547.461	10,209.995	15,757.456
	FM, RM and Spurs, RR, RE and Spurs, Pass Rtes	4,479.531	11,189.028	15,668.559
	District Total	16,918.984	37,057.696	53,976.681
San Angelo (7)				
	IH Highways	1,662.391	5,169.054	6,831.446
	US Highways	5,070.465	10,071.061	15,141.527
	State Highways, Spurs, Loops, Business Routes	2,994.945	5,584.591	8,579.536
	FM, RM and Spurs, RR, RE and Spurs, Pass Rtes	4,639.128	13,796.714	18,435.841
	District Total	14,366.929	34,621.421	48,988.350
Abilene (8)				
	IH Highways	2,278.356	3,328.482	5,606.839
	US Highways	4,047.799	7,198.629	11,246.428
	State Highways, Spurs, Loops, Business Routes	3,055.133	5,131.661	8,186.794
	FM, RM and Spurs, RR, RE and Spurs, Pass Rtes	5,704.143	17,189.085	22,893.228
	District Total	15,085.432	32,847.858	47,933.289

Data Source: Y2015 Certified Files

Annual Report - Highway Status Open To Traffic Only

Acreage

by District by Right of Way Surface

District	Highway	Paved Roadways	Unpaved Roadsides	Right of Way Grand Total
Waco (9)				
	IH Highways	1,673.501	2,403.107	4,076.608
	US Highways	1,771.419	3,212.689	4,984.107
	State Highways, Spurs, Loops, Business Routes	4,657.485	8,996.729	13,654.214
	FM, RM and Spurs, RR, RE and Spurs, Pass Rtes	7,133.363	16,384.335	23,517.697
	District Total	15,235.767	30,996.859	46,232.627
Tyler (10)				
	IH Highways	1,014.130	2,964.198	3,978.328
	US Highways	3,889.093	6,582.398	10,471.492
	State Highways, Spurs, Loops, Business Routes	5,351.975	8,889.255	14,241.230
	FM, RM and Spurs, RR, RE and Spurs, Pass Rtes	7,635.609	15,502.409	23,138.018
	District Total	17,890.808	33,938.261	51,829.068
Lufkin (11)				
	US Highways	3,043.824	4,275.204	7,319.029
	State Highways, Spurs, Loops, Business Routes	3,689.952	6,101.988	9,791.940
	FM, RM and Spurs, RR, RE and Spurs, Pass Rtes	6,026.423	14,224.354	20,250.777
	District Total	12,760.200	24,601.547	37,361.746
Houston (12)				
	IH Highways	5,662.333	5,154.757	10,817.090
	US Highways	2,059.802	3,179.923	5,239.726
	State Highways, Spurs, Loops, Business Routes	7,227.066	10,751.471	17,978.537
	FM, RM and Spurs, RR, RE and Spurs, Pass Rtes	6,009.122	10,592.587	16,601.709
	District Total	20,958.324	29,678.739	50,637.062

Data Source: Y2015 Certified Files

Annual Report - Highway Status Open To Traffic Only

Acreage

by District by Right of Way Surface

District	Highway	Paved Roadways	Unpaved Roadsides	Right of Way Grand Total
Yoakum (13)				
	IH Highways	1,089.056	3,138.997	4,228.054
	US Highways	4,010.842	8,506.536	12,517.378
	State Highways, Spurs, Loops, Business Routes	4,459.912	7,933.766	12,393.678
	FM, RM and Spurs, RR, RE and Spurs, Pass Rtes	6,324.927	16,382.632	22,707.559
	District Total	15,884.737	35,961.932	51,846.669
Austin (14)				
	IH Highways	1,644.156	2,172.694	3,816.850
	US Highways	3,766.931	5,391.594	9,158.526
	State Highways, Spurs, Loops, Business Routes	5,306.215	11,454.681	16,760.896
	FM, RM and Spurs, RR, RE and Spurs, Pass Rtes	6,107.270	13,094.976	19,202.246
	District Total	16,824.573	32,113.945	48,938.517
San Antonio (15)				
	IH Highways	5,638.290	9,536.457	15,174.747
	US Highways	3,119.474	5,145.237	8,264.711
	State Highways, Spurs, Loops, Business Routes	5,995.521	12,011.572	18,007.094
	FM, RM and Spurs, RR, RE and Spurs, Pass Rtes	6,987.705	15,646.649	22,634.354
	District Total	21,740.990	42,339.916	64,080.906
Corpus Christi (16)				
	IH Highways	1,456.730	2,712.105	4,168.836
	US Highways	3,566.956	6,725.708	10,292.664
	State Highways, Spurs, Loops, Business Routes	4,049.492	6,396.137	10,445.630
	FM, RM and Spurs, RR, RE and Spurs, Pass Rtes	5,080.836	11,932.188	17,013.024
	District Total	14,154.015	27,766.138	41,920.153

Data Source: Y2015 Certified Files

Annual Report - Highway Status Open To Traffic Only

Acreage

by District by Right of Way Surface

District	Highway	Paved Roadways	Unpaved Roadsides	Right of Way Grand Total
Bryan (17)				
	IH Highways	1,443.499	3,780.713	5,224.213
	US Highways	2,091.506	3,580.419	5,671.926
	State Highways, Spurs, Loops, Business Routes	3,855.094	7,364.594	11,219.688
	FM, RM and Spurs, RR, RE and Spurs, Pass Rtes	6,149.636	16,013.469	22,163.105
	District Total	13,539.736	30,739.196	44,278.932
Dallas (18)				
	IH Highways	5,511.633	9,776.806	15,288.439
	US Highways	4,111.277	6,535.493	10,646.770
	State Highways, Spurs, Loops, Business Routes	5,191.246	6,557.330	11,748.576
	FM, RM and Spurs, RR, RE and Spurs, Pass Rtes	4,964.556	11,963.081	16,927.637
	District Total	19,778.712	34,832.710	54,611.422
Atlanta (19)				
	IH Highways	1,373.484	3,698.355	5,071.839
	US Highways	3,348.051	6,060.852	9,408.903
	State Highways, Spurs, Loops, Business Routes	2,752.460	5,367.812	8,120.272
	FM, RM and Spurs, RR, RE and Spurs, Pass Rtes	5,308.030	12,685.307	17,993.336
	District Total	12,782.024	27,812.326	40,594.350
Beaumont (20)				
	IH Highways	1,405.033	1,694.014	3,099.047
	US Highways	2,539.672	5,070.349	7,610.022
	State Highways, Spurs, Loops, Business Routes	3,569.947	6,558.909	10,128.856
	FM, RM and Spurs, RR, RE and Spurs, Pass Rtes	4,539.587	10,124.897	14,664.485
	District Total	12,054.240	23,448.170	35,502.410

Data Source: Y2015 Certified Files

Annual Report - Highway Status Open To Traffic Only

Acreage

by District by Right of Way Surface

District	Highway	Paved Roadways	Unpaved Roadsides	Right of Way Grand Total
Pharr (21)				
	IH Highways	2,042.309	2,008.638	4,050.947
	US Highways	2,377.788	4,663.666	7,041.454
	State Highways, Spurs, Loops, Business Routes	3,268.032	3,884.720	7,152.752
	FM, RM and Spurs, RR, RE and Spurs, Pass Rtes	6,150.489	8,199.965	14,350.454
	District Total	13,838.617	18,756.989	32,595.607
Laredo (22)				
	IH Highways	1,285.335	1,866.416	3,151.751
	US Highways	3,338.474	7,587.195	10,925.669
	State Highways, Spurs, Loops, Business Routes	2,471.208	6,116.325	8,587.533
	FM, RM and Spurs, RR, RE and Spurs, Pass Rtes	3,416.614	8,869.730	12,286.344
	District Total	10,511.631	24,439.666	34,951.297
Brownwood (23)				
	IH Highways	559.811	1,074.677	1,634.489
	US Highways	3,467.051	5,814.000	9,281.052
	State Highways, Spurs, Loops, Business Routes	2,034.507	3,727.322	5,761.828
	FM, RM and Spurs, RR, RE and Spurs, Pass Rtes	5,074.142	12,023.577	17,097.720
	District Total	11,135.512	22,639.577	33,775.089
El Paso (24)				
	IH Highways	2,405.255	6,390.016	8,795.271
	US Highways	2,629.755	5,319.132	7,948.887
	State Highways, Spurs, Loops, Business Routes	2,701.843	5,086.010	7,787.854
	FM, RM and Spurs, RR, RE and Spurs, Pass Rtes	2,185.722	5,342.005	7,527.726
	District Total	9,922.575	22,137.163	32,059.738

Data Source: Y2015 Certified Files

Annual Report - Highway Status Open To Traffic Only

Acreage

by District by Right of Way Surface

District	Highway	Paved Roadways	Unpaved Roadsides	Right of Way Grand Total
Childress (25)				
	IH Highways	515.295	1,076.045	1,591.340
	US Highways	3,357.149	5,186.139	8,543.288
	State Highways, Spurs, Loops, Business Routes	2,467.898	5,040.244	7,508.142
	FM, RM and Spurs, RR, RE and Spurs, Pass Rtes	4,706.386	12,026.190	16,732.576
	District Total	11,046.728	23,328.619	34,375.347
Summary				
	IH Highways	52,438.734	91,969.394	144,408.128
	US Highways	86,707.200	156,542.460	243,249.660
	State Highways, Spurs, Loops, Business Routes	99,863.065	176,538.539	276,401.604
	FM, RM and Spurs, RR, RE and Spurs, Pass Rtes	144,849.392	337,215.686	482,065.078
	State Grand Total	**383,858.391**	**762,266.079**	**1,146,124.470**

THIS PAGE INTENTIONALLY LEFT BLANK

Mileage

by District by Highway System

District	Highway System	Centerline	Lane	DVM	TVM
Paris (1)					
	IH Highways	73.900	295.600	2,364,088.959	837,682.365
	US Highways	365.785	971.078	3,676,229.269	540,561.699
	State Highways, Spurs, Loops, Business Routes	672.634	1,556.796	2,522,585.702	448,382.544
	Farm or Ranch to Market Roads and Spurs	1,982.073	3,983.690	1,799,579.982	60,570.761
	Pass, Park and Recreation Roads	8.878	17.756	1,851.679	54.997
	Frontage Roads	225.597	451.966	268,070.716	11,372.905
	On-System Subtotal	3,328.867	7,276.886	10,632,406.307	1,898,625.272
	City Streets	1,510.722	3,024.894	486,837.184	16,404.680
	Certified County Roads	6,441.499	12,886.594	458,540.627	14,639.703
	Federal Roads	83.808	162.674	7,123.680	227.958
	Off-System Subtotal	8,036.029	16,074.162	952,501.491	31,272.341
	District Total	11,364.896	23,351.048	11,584,907.798	1,929,897.613

Mileage

by District by Highway System

District	Highway System	Centerline	Lane	DVM	TVM
Fort Worth (2)					
	IH Highways	211.995	1,157.312	17,157,939.040	1,952,428.983
	US Highways	472.055	1,445.684	5,981,000.131	835,916.321
	State Highways, Spurs, Loops, Business Routes	645.122	2,006.702	12,295,027.286	898,351.714
	Farm or Ranch to Market Roads and Spurs	1,453.853	3,147.940	5,459,313.797	436,808.448
	Pass, Park and Recreation Roads	27.611	73.110	105,229.554	4,388.370
	Frontage Roads	524.175	1,127.761	1,739,182.178	79,250.093
	On-System Subtotal	3,334.811	8,958.509	42,737,691.986	4,207,143.928
	City Streets	8,627.816	18,710.722	15,668,893.734	520,362.201
	Certified County Roads	5,721.535	11,443.070	1,621,636.460	52,914.322
	Toll Road Authority Roads	5.587	34.254	177,856.517	7,144.543
	Federal Roads	92.818	185.636	9,480.289	303.369
	Off-System Subtotal	14,447.756	30,373.682	17,477,867.000	580,724.435
	District Total	17,782.567	39,332.191	60,215,558.986	4,787,868.364

Mileage

by District by Highway System

Wichita Falls (3)

District	Highway System	Centerline	Lane	DVM	TVM
	IH Highways	37.205	159.140	1,405,699.360	244,218.174
	US Highways	533.585	1,567.750	3,331,912.653	791,850.875
	State Highways, Spurs, Loops, Business Routes	508.450	1,144.471	951,137.209	145,974.194
	Farm or Ranch to Market Roads and Spurs	1,589.330	3,215.166	998,061.486	130,979.972
	Pass, Park and Recreation Roads	1.018	2.036	90.602	41.768
	Frontage Roads	186.177	379.712	233,993.569	7,292.740
	On-System Subtotal	2,855.765	6,468.275	6,920,894.879	1,320,357.723
	City Streets	1,279.523	2,639.460	793,635.639	27,895.053
	Certified County Roads	4,869.257	9,738.514	197,703.519	6,326.513
	Federal Roads	1.621	3.242	137.785	4.409
	Off-System Subtotal	6,150.401	12,381.216	991,476.943	34,225.975
	District Total	9,006.166	18,849.491	7,912,371.822	1,354,583.698

Mileage

by District by Highway System

District	Highway System	Centerline	Lane	DVM	TVM
Amarillo (4)					
	IH Highways	174.281	734.159	3,172,438.556	979,254.849
	US Highways	667.400	1,971.513	2,956,596.080	897,845.401
	State Highways, Spurs, Loops, Business Routes	862.772	1,971.351	1,796,830.570	238,209.130
	Farm or Ranch to Market Roads and Spurs	2,021.180	4,079.758	1,074,697.295	190,280.574
	Pass, Park and Recreation Roads	10.239	20.900	3,332.483	923.907
	Frontage Roads	308.445	617.942	264,091.467	9,276.595
	On-System Subtotal	4,044.317	9,395.623	9,267,986.451	2,315,790.456
	City Streets	1,939.484	4,087.005	1,717,468.395	63,694.743
	Certified County Roads	7,812.673	15,624.067	378,976.249	13,140.355
	Federal Roads	50.903	87.111	2,461.725	78.775
	Off-System Subtotal	9,803.060	19,798.183	2,098,906.369	76,913.873
	District Total	13,847.377	29,193.806	11,366,892.820	2,392,704.329

Mileage

by District by Highway System

Lubbock (5)

District	Highway System	Centerline	Lane	DVM	TVM
	IH Highways	90.371	377.658	1,330,976.585	237,669.990
	US Highways	893.437	2,852.335	4,728,182.767	683,639.646
	State Highways, Spurs, Loops, Business Routes	641.224	1,501.927	2,003,656.898	264,129.251
	Farm or Ranch to Market Roads and Spurs	3,354.466	6,799.241	1,787,234.702	201,272.522
	Frontage Roads	288.745	601.019	450,678.770	13,586.523
	On-System Subtotal	5,268.243	12,132.180	10,300,729.722	1,400,297.933
	City Streets	2,476.519	5,247.287	2,272,963.542	83,391.610
	Certified County Roads	15,294.923	30,590.417	1,158,818.199	37,888.976
	Federal Roads	2.088	2.088	177.480	5.679
	Off-System Subtotal	17,773.530	35,839.792	3,431,959.221	121,286.265
	District Total	23,041.773	47,971.972	13,732,688.943	1,521,584.198

Mileage

by District by Highway System

Odessa (6)

District	Highway System	Centerline	Lane	DVM	TVM
	IH Highways	303.976	1,215.904	3,862,815.592	1,412,834.676
	US Highways	483.122	1,194.800	1,760,023.510	303,268.031
	State Highways, Spurs, Loops, Business Routes	913.413	2,255.187	4,587,460.972	725,307.437
	Farm or Ranch to Market Roads and Spurs	1,178.331	2,409.857	1,488,030.776	322,021.139
	Pass, Park and Recreation Roads	1.950	4.120	180.501	19.147
	Frontage Roads	527.528	1,064.146	472,298.534	116,644.991
	On-System Subtotal	3,408.320	8,144.014	12,170,809.885	2,880,095.421
	City Streets	1,616.186	3,494.220	1,918,259.740	91,065.520
	Certified County Roads	3,493.885	7,000.187	890,949.353	36,576.352
	Off-System Subtotal	5,110.071	10,494.407	2,809,209.093	127,641.872
	District Total	8,518.391	18,638.421	14,980,018.978	3,007,737.293

Mileage

by District by Highway System

San Angelo (7)

District	Highway System	Centerline	Lane	DVM	TVM
	IH Highways	150.341	601.364	1,383,010.333	465,851.774
	US Highways	842.164	2,080.241	2,720,681.814	447,836.276
	State Highways, Spurs, Loops, Business Routes	614.910	1,316.297	1,094,724.074	218,581.644
	Farm or Ranch to Market Roads and Spurs	1,500.732	3,047.051	767,420.576	128,731.123
	Pass, Park and Recreation Roads	6.139	12.278	653.560	123.021
	Frontage Roads	137.539	275.658	120,916.340	24,146.676
	On-System Subtotal	3,251.825	7,332.889	6,087,406.697	1,285,270.514
	City Streets	900.318	1,864.956	819,816.209	31,424.851
	Certified County Roads	4,319.147	8,631.266	249,157.468	7,973.039
	Federal Roads	36.061	72.122	3,065.185	98.086
	Off-System Subtotal	5,255.526	10,568.344	1,072,038.862	39,495.976
	District Total	8,507.351	17,901.233	7,159,445.559	1,324,766.490

Mileage

by District by Highway System

Abilene (8)

District	Highway System	Centerline	Lane	DVM	TVM
	IH Highways	160.332	641.328	3,510,457.414	1,167,226.661
	US Highways	610.705	1,675.067	2,086,627.360	452,535.719
	State Highways, Spurs, Loops, Business Routes	587.485	1,315.344	1,251,445.630	203,348.241
	Farm or Ranch to Market Roads and Spurs	1,978.613	4,000.390	905,666.877	149,302.413
	Pass, Park and Recreation Roads	4.722	7.039	447.468	17.317
	Frontage Roads	400.011	800.651	301,483.061	15,695.810
	On-System Subtotal	3,741.868	8,439.819	8,056,127.810	1,988,126.159
	City Streets	1,583.033	3,287.453	1,101,990.798	38,844.769
	Certified County Roads	6,480.890	12,961.780	305,532.971	10,135.019
	Off-System Subtotal	8,063.923	16,249.233	1,407,523.769	48,979.788
	District Total	11,805.791	24,689.052	9,463,651.579	2,037,105.947

Mileage

by District by Highway System

District	Highway System	Centerline	Lane	DVM	TVM
Waco (9)					
	IH Highways	115.228	512.091	7,114,070.068	2,045,501.741
	US Highways	249.258	677.331	3,078,207.583	274,085.841
	State Highways, Spurs, Loops, Business Routes	779.899	1,923.205	4,340,147.590	588,883.773
	Farm or Ranch to Market Roads and Spurs	1,989.185	4,125.682	3,091,662.705	362,169.154
	Pass, Park and Recreation Roads	11.559	23.118	2,671.625	668.888
	Frontage Roads	288.895	580.914	1,024,181.593	73,360.658
	On-System Subtotal	3,434.024	7,842.341	18,650,941.164	3,344,670.055
	City Streets	3,132.737	6,488.266	3,049,213.391	104,727.939
	Certified County Roads	6,525.352	13,043.955	825,562.062	27,605.282
	Federal Roads	535.717	1,071.434	46,223.265	1,479.144
	Off-System Subtotal	10,193.806	20,603.655	3,920,998.718	133,812.366
	District Total	13,627.830	28,445.996	22,571,939.882	3,478,482.421

Mileage

by District by Highway System

Tyler (10)

District	Highway System	Centerline	Lane	DVM	TVM
	IH Highways	83.168	332.672	2,878,680.714	916,509.447
	US Highways	524.642	1,646.599	4,209,894.033	529,446.230
	State Highways, Spurs, Loops, Business Routes	886.681	2,402.170	6,096,591.478	694,805.526
	Farm or Ranch to Market Roads and Spurs	2,111.324	4,294.163	3,111,779.179	181,237.051
	Pass, Park and Recreation Roads	5.436	11.024	2,666.371	230.916
	Frontage Roads	77.813	155.626	31,263.735	1,152.852
	On-System Subtotal	3,689.064	8,842.254	16,330,875.510	2,323,382.022
	City Streets	2,385.833	4,900.247	1,905,885.079	64,743.233
	Certified County Roads	6,836.232	13,679.207	1,348,852.157	43,306.332
	Toll Road Authority Roads	25.406	50.812	119,420.744	10,874.839
	Off-System Subtotal	9,247.471	18,630.266	3,374,157.980	118,924.404
	District Total	12,936.535	27,472.520	19,705,033.490	2,442,306.426

Mileage

by District by Highway System

District	Highway System	Centerline	Lane	DVM	TVM
Lufkin (11)					
	US Highways	394.145	1,255.343	3,804,454.137	930,279.745
	State Highways, Spurs, Loops, Business Routes	697.798	1,655.202	2,507,584.909	452,850.288
	Farm or Ranch to Market Roads and Spurs	1,764.115	3,558.137	1,642,839.133	154,976.632
	Pass, Park and Recreation Roads	5.836	11.672	3,193.466	397.821
	Frontage Roads	25.406	52.179	83,270.829	8,265.013
	On-System Subtotal	2,887.300	6,532.533	8,041,342.474	1,546,769.500
	City Streets	877.517	1,755.438	257,124.780	8,355.543
	Certified County Roads	5,319.276	10,638.133	365,906.060	11,656.515
	Federal Roads	671.708	1,343.416	37,369.285	1,195.817
	Off-System Subtotal	6,868.501	13,736.987	660,400.125	21,207.875
	District Total	9,755.801	20,269.520	8,701,742.599	1,567,977.374

Mileage

by District by Highway System

Houston (12)

District	Highway System	Centerline	Lane	DVM	TVM
	IH Highways	271.557	1,921.129	39,932,901.289	3,577,363.584
	US Highways	162.998	774.243	9,141,999.772	721,911.315
	State Highways, Spurs, Loops, Business Routes	730.567	2,808.913	17,792,178.922	1,418,549.618
	Farm or Ranch to Market Roads and Spurs	1,158.108	2,961.642	13,016,530.401	724,347.938
	Pass, Park and Recreation Roads	13.217	26.294	3,170.062	285.100
	Frontage Roads	916.302	2,074.636	10,925,981.016	571,701.232
	On-System Subtotal	3,252.749	10,566.857	90,812,761.462	7,014,158.787
	City Streets	12,102.758	27,085.662	26,648,187.685	939,468.480
	Certified County Roads	11,641.831	24,289.762	14,775,287.730	479,682.617
	Toll Road Authority Roads	144.124	707.416	9,788,275.519	699,085.225
	Federal Roads	38.691	64.041	3,288.735	105.240
	Off-System Subtotal	23,927.404	52,146.881	51,215,039.669	2,118,341.562
	District Total	27,180.153	62,713.738	142,027,801.131	9,132,500.349

Mileage

by District by Highway System

Yoakum (13)

District	Highway System	Centerline	Lane	DVM	TVM
	IH Highways	93.069	375.281	3,291,812.375	1,113,102.939
	US Highways	560.765	1,581.615	5,166,709.638	817,837.655
	State Highways, Spurs, Loops, Business Routes	802.602	1,912.867	4,019,291.234	609,231.024
	Farm or Ranch to Market Roads and Spurs	1,954.681	3,933.105	2,260,632.172	363,567.390
	Pass, Park and Recreation Roads	5.411	10.822	1,003.408	46.009
	Frontage Roads	172.783	346.640	155,242.837	17,080.877
	On-System Subtotal	3,589.311	8,160.330	14,894,691.664	2,920,865.895
	City Streets	1,374.677	2,827.354	770,409.756	28,421.379
	Certified County Roads	7,280.376	14,559.717	811,021.484	25,952.687
	Federal Roads	6.757	6.757	574.345	18.379
	Off-System Subtotal	8,661.810	17,393.828	1,582,005.585	54,392.445
	District Total	12,251.121	25,554.158	16,476,697.249	2,975,258.340

Mileage

by District by Highway System

Austin (14)

District	Highway System	Centerline	Lane	DVM	TVM
	IH Highways	91.098	535.114	9,324,146.179	1,467,168.096
	US Highways	485.862	1,860.633	8,002,056.172	708,483.075
	State Highways, Spurs, Loops, Business Routes	751.208	2,390.386	11,821,975.360	862,206.586
	Farm or Ranch to Market Roads and Spurs	1,703.927	3,736.722	7,758,756.081	518,574.659
	Pass, Park and Recreation Roads	35.553	71.406	20,150.606	2,060.830
	Frontage Roads	386.582	888.720	4,020,301.398	217,737.796
	On-System Subtotal	3,454.230	9,482.981	40,947,385.796	3,776,231.041
	City Streets	5,592.348	12,002.273	10,663,040.316	368,103.303
	Certified County Roads	7,261.738	14,609.643	3,148,465.005	109,339.744
	Toll Road Authority Roads	26.954	88.327	522,173.288	37,824.964
	Federal Roads	40.857	70.657	3,497.685	111.926
	Off-System Subtotal	12,921.897	26,770.900	14,337,176.294	515,379.938
	District Total	16,376.127	36,253.881	55,284,562.090	4,291,610.979

Mileage

by District by Highway System

San Antonio (15)

District	Highway System	Centerline	Lane	DVM	TVM
	IH Highways	366.452	1,799.066	22,574,500.493	3,357,127.133
	US Highways	397.818	1,331.222	6,377,134.191	539,716.575
	State Highways, Spurs, Loops, Business Routes	992.096	2,628.628	10,073,342.548	937,974.743
	Farm or Ranch to Market Roads and Spurs	1,879.577	3,928.243	5,313,622.380	561,885.655
	Pass, Park and Recreation Roads	37.696	91.048	177,155.844	4,159.980
	Frontage Roads	606.122	1,258.560	3,300,840.635	140,345.305
	On-System Subtotal	4,279.761	11,036.767	47,816,596.091	5,541,209.390
	City Streets	6,697.671	14,357.540	12,136,152.650	468,083.141
	Certified County Roads	7,113.220	14,268.256	1,943,813.454	68,943.646
	Federal Roads	108.120	216.240	9,190.200	294.086
	Off-System Subtotal	13,919.011	28,842.036	14,089,156.304	537,320.873
	District Total	18,198.772	39,878.803	61,905,752.395	6,078,530.263

Mileage

by District by Highway System

District	Highway System	Centerline	Lane	DVM	TVM
Corpus Christi (16)					
	IH Highways	89.799	393.355	2,704,678.517	534,862.631
	US Highways	429.479	1,457.138	4,036,692.932	1,068,813.199
	State Highways, Spurs, Loops, Business Routes	613.565	1,671.826	5,956,018.110	636,824.610
	Farm or Ranch to Market Roads and Spurs	1,489.466	3,069.652	2,473,484.379	344,921.179
	Pass, Park and Recreation Roads	25.295	67.927	223,976.241	10,562.838
	Frontage Roads	255.682	519.747	541,987.151	155,699.168
	On-System Subtotal	2,903.286	7,179.645	15,936,837.330	2,751,683.626
	City Streets	2,338.960	4,914.330	2,699,356.704	112,851.981
	Certified County Roads	4,183.989	8,368.323	539,094.896	20,850.883
	Federal Roads	86.294	172.588	7,334.990	234.720
	Off-System Subtotal	6,609.243	13,455.241	3,245,786.590	133,937.583
	District Total	9,512.529	20,634.886	19,182,623.920	2,885,621.210

Mileage

by District by Highway System

Bryan (17)

District	Highway System	Centerline	Lane	DVM	TVM
	IH Highways	112.156	448.624	3,763,946.272	1,117,154.246
	US Highways	326.561	819.070	2,650,651.019	475,470.755
	State Highways, Spurs, Loops, Business Routes	639.151	1,647.251	4,652,405.250	689,272.287
	Farm or Ranch to Market Roads and Spurs	1,839.921	3,802.899	2,886,210.341	253,792.645
	Pass, Park and Recreation Roads	15.518	31.036	8,513.609	677.440
	Frontage Roads	216.744	430.494	539,146.941	27,991.423
	On-System Subtotal	3,150.051	7,179.374	14,500,873.432	2,564,358.796
	City Streets	1,403.617	2,860.910	1,070,122.429	45,586.518
	Certified County Roads	5,577.242	11,154.484	633,808.111	21,029.483
	Federal Roads	59.302	118.604	5,040.670	161.301
	Off-System Subtotal	7,040.161	14,133.998	1,708,971.210	66,777.303
	District Total	10,190.212	21,313.372	16,209,844.642	2,631,136.099

Mileage

by District by Highway System

Dallas (18)

District	Highway System	Centerline	Lane	DVM	TVM
	IH Highways	336.703	1,919.977	30,252,865.988	4,139,396.057
	US Highways	350.545	1,363.591	14,396,694.293	1,226,457.239
	State Highways, Spurs, Loops, Business Routes	634.323	2,271.849	12,887,171.672	1,048,912.751
	Farm or Ranch to Market Roads and Spurs	1,500.171	3,279.484	6,173,930.997	451,341.161
	Pass, Park and Recreation Roads	3.011	18.066	62,226.712	1,920.021
	Frontage Roads	831.815	1,772.001	4,939,111.230	304,436.604
	On-System Subtotal	3,656.568	10,624.968	68,712,000.892	7,172,463.833
	City Streets	15,316.133	35,432.052	36,754,987.822	1,258,108.937
	Certified County Roads	4,201.209	8,422.102	872,584.274	29,861.703
	Toll Road Authority Roads	157.858	733.999	11,093,362.479	416,408.963
	Federal Roads	131.547	263.094	14,966.507	478.928
	Off-System Subtotal	19,806.747	44,851.247	48,735,901.082	1,704,858.531
	District Total	23,463.315	55,476.215	117,447,901.974	8,877,322.365

Mileage

by District by Highway System

Atlanta (19)

District	Highway System	Centerline	Lane	DVM	TVM
	IH Highways	113.685	455.108	3,019,751.272	1,251,008.142
	US Highways	453.880	1,498.719	3,133,530.818	608,257.143
	State Highways, Spurs, Loops, Business Routes	488.497	1,213.040	1,819,957.188	241,322.703
	Farm or Ranch to Market Roads and Spurs	1,531.707	3,100.670	1,444,748.641	111,747.743
	Pass, Park and Recreation Roads	6.573	12.661	832.207	79.956
	Frontage Roads	92.958	191.497	189,089.016	20,584.530
	On-System Subtotal	2,687.300	6,471.695	9,607,909.142	2,233,000.217
	City Streets	1,234.668	2,504.517	478,612.316	15,744.840
	Certified County Roads	4,970.178	9,942.898	552,717.026	17,705.113
	Federal Roads	91.439	171.033	7,772.315	248.714
	Off-System Subtotal	6,296.285	12,618.448	1,039,101.657	33,698.668
	District Total	8,983.585	19,090.143	10,647,010.799	2,266,698.885

Mileage

by District by Highway System

Beaumont (20)

District	Highway System	Centerline	Lane	DVM	TVM
	IH Highways	84.406	440.319	4,443,500.809	1,125,796.178
	US Highways	316.939	1,006.437	3,730,254.299	548,486.196
	State Highways, Spurs, Loops, Business Routes	590.191	1,540.475	3,829,599.169	446,282.112
	Farm or Ranch to Market Roads and Spurs	1,119.556	2,317.348	2,450,439.434	225,963.945
	Pass, Park and Recreation Roads	62.285	124.570	47,134.110	10,791.846
	Frontage Roads	217.063	434.902	459,682.958	19,940.985
	On-System Subtotal	2,390.440	5,864.051	14,960,610.779	2,377,261.262
	City Streets	2,301.545	4,757.313	2,162,253.102	72,833.534
	Certified County Roads	3,992.409	7,988.824	868,039.365	27,858.368
	Federal Roads	46.816	80.288	5,136.979	164.383
	Off-System Subtotal	6,340.770	12,826.425	3,035,429.446	100,856.285
	District Total	8,731.210	18,690.476	17,996,040.225	2,478,117.547

Mileage

by District by Highway System

District	Highway System	Centerline	Lane	DVM	TVM
Pharr (21)					
	IH Highways	110.406	585.659	5,493,568.735	666,812.890
	US Highways	286.842	955.008	2,839,595.251	628,556.870
	State Highways, Spurs, Loops, Business Routes	444.554	1,362.614	3,801,835.217	167,930.429
	Farm or Ranch to Market Roads and Spurs	1,271.079	2,900.694	5,320,506.002	325,834.001
	Pass, Park and Recreation Roads	19.674	52.316	129,670.143	2,731.975
	Frontage Roads	246.318	551.826	1,698,443.308	13,477.477
	On-System Subtotal	2,378.873	6,408.117	19,283,618.656	1,805,343.643
	City Streets	3,423.381	7,036.270	4,760,461.849	160,109.462
	Certified County Roads	3,463.978	6,937.057	1,632,168.884	56,919.828
	Toll Road Authority Roads	7.182	18.485	44,977.680	5,555.407
	Federal Roads	41.124	58.078	3,495.540	111.857
	Off-System Subtotal	6,935.665	14,049.890	6,441,103.953	222,696.555
	District Total	9,314.538	20,458.007	25,724,722.609	2,028,040.198

Mileage

by District by Highway System

Laredo (22)

District	Highway System	Centerline	Lane	DVM	TVM
	IH Highways	83.869	352.225	1,894,010.962	696,441.806
	US Highways	563.751	1,349.003	2,850,562.522	552,669.356
	State Highways, Spurs, Loops, Business Routes	496.143	1,082.223	1,934,332.611	209,879.815
	Farm or Ranch to Market Roads and Spurs	985.053	2,031.856	1,424,696.961	226,173.095
	Pass, Park and Recreation Roads	7.649	15.298	2,033.083	111.709
	Frontage Roads	170.260	350.292	326,377.170	52,570.789
	On-System Subtotal	2,306.725	5,180.897	8,432,013.309	1,737,846.570
	City Streets	1,317.180	2,721.061	1,770,443.435	68,731.628
	Certified County Roads	1,878.178	3,757.235	193,210.781	6,343.203
	Toll Road Authority Roads	2.932	14.665	33,688.279	1,643.967
	Federal Roads	27.239	54.478	2,696.555	86.290
	Off-System Subtotal	3,225.529	6,547.439	2,000,039.050	76,805.088
	District Total	5,532.254	11,728.336	10,432,052.359	1,814,651.658

Mileage

by District by Highway System

Brownwood (23)

District	Highway System	Centerline	Lane	DVM	TVM
	IH Highways	39.909	159.636	892,347.676	315,638.542
	US Highways	591.133	1,525.090	2,133,560.342	293,870.911
	State Highways, Spurs, Loops, Business Routes	393.041	835.185	730,560.435	125,257.814
	Farm or Ranch to Market Roads and Spurs	1,565.679	3,144.195	587,173.905	78,888.753
	Pass, Park and Recreation Roads	24.328	48.656	5,993.726	736.638
	Frontage Roads	71.512	143.024	32,912.751	2,739.545
	On-System Subtotal	2,685.602	5,855.786	4,382,548.835	817,132.203
	City Streets	810.140	1,626.696	190,191.368	6,131.744
	Certified County Roads	5,158.093	10,316.186	260,526.893	8,427.665
	Federal Roads	29.172	58.344	2,479.620	79.348
	Off-System Subtotal	5,997.405	12,001.226	453,197.881	14,638.757
	District Total	8,683.007	17,857.012	4,835,746.716	831,770.960

Mileage

by District by Highway System

El Paso (24)

District	Highway System	Centerline	Lane	DVM	TVM
	IH Highways	186.396	816.427	5,960,848.853	1,436,164.608
	US Highways	452.681	1,115.134	2,046,183.244	177,948.468
	State Highways, Spurs, Loops, Business Routes	476.369	1,243.823	3,099,088.521	197,762.994
	Farm or Ranch to Market Roads and Spurs	599.450	1,279.491	1,249,876.325	84,022.546
	Pass, Park and Recreation Roads	6.680	15.140	12,729.440	1,190.936
	Frontage Roads	215.276	447.191	1,370,403.802	150,000.577
	On-System Subtotal	1,936.852	4,917.206	13,739,130.185	2,047,090.129
	City Streets	2,462.584	5,398.217	4,634,499.778	166,878.488
	Certified County Roads	2,042.592	4,097.745	397,485.400	12,843.084
	Toll Road Authority Roads	0.675	2.464	5,778.267	1,181.200
	Federal Roads	455.011	909.732	38,447.749	1,230.328
	Off-System Subtotal	4,960.862	10,408.158	5,076,211.194	182,133.100
	District Total	6,897.714	15,325.364	18,815,341.379	2,229,223.228

Mileage

by District by Highway System

Childress (25)

District	Highway System	Centerline	Lane	DVM	TVM
	IH Highways	36.669	146.676	441,753.433	222,111.044
	US Highways	489.258	1,351.443	1,651,254.871	512,867.392
	State Highways, Spurs, Loops, Business Routes	527.493	1,068.284	317,922.689	54,181.805
	Farm or Ranch to Market Roads and Spurs	1,388.859	2,778.274	226,385.361	34,889.821
	Pass, Park and Recreation Roads	1.381	2.762	99.432	20.682
	Frontage Roads	62.970	125.940	5,191.572	357.822
	On-System Subtotal	2,506.630	5,473.379	2,642,607.358	824,428.565
	City Streets	497.853	995.706	20,118.822	642.015
	Certified County Roads	5,081.324	10,162.648	141,025.576	4,512.818
	Federal Roads	0.691	1.382	58.735	1.880
	Off-System Subtotal	5,579.868	11,159.736	161,203.133	5,156.713
	District Total	8,086.498	16,633.115	2,803,810.491	829,585.278

Mileage

by District by Highway System

District	Highway System	Centerline	Lane	DVM	TVM
Summary					
	IH Highways	3,416.971	16,375.824	178,170,809.474	31,279,326.555
	US Highways	11,904.810	35,326.087	106,490,688.701	15,568,611.935
	State Highways, Spurs, Loops, Business Routes	16,390.188	42,726.016	122,182,871.244	12,524,413.033
	Farm or Ranch to Market Roads and Spurs	40,910.436	84,925.350	74,713,279.888	6,624,300.321
	Pass, Park and Recreation Roads	347.659	771.055	815,005.932	42,242.111
	Frontage Roads	7,452.718	15,643.044	33,494,142.577	2,054,708.985
	On-System Subtotal	80,422.782	195,767.376	515,866,797.816	68,093,602.940
	City Streets	83,203.203	180,019.849	134,750,926.523	4,762,605.592
	Certified County Roads	146,961.026	295,112.070	34,570,884.004	1,152,433.252
	Toll Road Authority Roads	370.718	1,650.422	21,785,532.773	1,179,719.109
	Federal Roads	2,637.784	5,173.039	210,019.319	6,720.618
	Off-System Subtotal	233,172.731	481,955.380	191,317,362.619	7,101,478.571
	State Grand Total	313,595.513	677,722.756	707,184,160.435	75,195,081.511

Mileage

by County by Highway System

County	Highway System	Centerline	Lane	DVM	TVM
Anderson (1)					
	US Highways	98.787	231.375	488,156.496	93,240.388
	State Highways, Spurs, Loops, Business Routes	86.016	238.306	431,346.880	37,194.801
	Farm or Ranch to Market Roads and Spurs	259.612	519.292	214,844.406	14,739.546
	Pass, Park and Recreation Roads	0.820	1.640	59.860	11.493
	On-System Subtotal	445.235	990.613	1,134,407.642	145,186.227
	City Streets	164.402	328.306	55,932.314	1,785.095
	Certified County Roads	896.373	1,796.942	119,033.745	3,809.080
	Off-System Subtotal	1,060.775	2,125.248	174,966.059	5,594.175
	County Total	1,506.010	3,115.861	1,309,373.701	150,780.402

Mileage

by County by Highway System

County	Highway System	Centerline	Lane	DVM	TVM
Andrews (2)					
	US Highways	31.438	125.752	345,925.943	35,019.411
	State Highways, Spurs, Loops, Business Routes	111.422	228.924	316,926.534	75,127.106
	Farm or Ranch to Market Roads and Spurs	94.986	189.972	150,573.894	30,160.706
	Frontage Roads	4.631	9.262	757.008	261.972
	On-System Subtotal	242.477	553.910	814,183.379	140,569.195
	City Streets	86.384	183.360	79,797.510	2,553.520
	Certified County Roads	282.432	565.155	78,130.922	2,500.190
	Off-System Subtotal	368.816	748.515	157,928.432	5,053.710
	County Total	611.293	1,302.425	972,111.811	145,622.905

Mileage

by County by Highway System

Angelina (3)

County	Highway System	Centerline	Lane	DVM	TVM
	US Highways	70.447	245.752	988,671.163	210,733.593
	State Highways, Spurs, Loops, Business Routes	90.389	256.754	570,683.558	76,129.353
	Farm or Ranch to Market Roads and Spurs	208.255	423.785	297,063.443	26,966.270
	Frontage Roads	10.651	22.669	34,636.903	3,295.887
	On-System Subtotal	379.742	948.960	1,891,055.067	317,125.103
	City Streets	307.715	615.318	137,317.802	4,525.053
	Certified County Roads	721.613	1,442.063	74,343.693	2,326.519
	Federal Roads	35.301	70.602	1,794.710	57.431
	Off-System Subtotal	1,064.629	2,127.983	213,456.205	6,909.003
	County Total	1,444.371	3,076.943	2,104,511.272	324,034.106

Mileage

by County by Highway System

County	Highway System	Centerline	Lane	DVM	TVM
Aransas (4)					
	State Highways, Spurs, Loops, Business Routes	53.226	142.995	431,599.592	41,422.154
	Farm or Ranch to Market Roads and Spurs	19.764	42.584	68,763.229	6,571.071
	Pass, Park and Recreation Roads	4.170	8.340	4,585.850	595.179
	Frontage Roads	4.381	8.762	12,034.378	3,842.104
	On-System Subtotal	81.541	202.681	516,983.049	52,430.508
	City Streets	123.941	249.352	33,556.164	1,095.396
	Certified County Roads	167.780	335.560	30,478.023	975.297
	Federal Roads	8.106	16.212	689.010	22.048
	Off-System Subtotal	299.827	601.124	64,723.197	2,092.741
	County Total	381.368	803.805	581,706.246	54,523.249

Mileage

by County by Highway System

County	Highway System	Centerline	Lane	DVM	TVM
Archer (5)					
	US Highways	46.011	110.226	165,230.986	38,676.875
	State Highways, Spurs, Loops, Business Routes	84.989	172.152	133,288.174	18,449.371
	Farm or Ranch to Market Roads and Spurs	132.292	265.086	49,823.209	11,339.835
	Frontage Roads	0.775	1.550	76.725	3.913
	On-System Subtotal	264.067	549.014	348,419.094	68,469.995
	City Streets	70.361	140.722	4,100.909	131.229
	Certified County Roads	415.049	830.098	11,157.248	357.032
	Off-System Subtotal	485.410	970.820	15,258.157	488.261
	County Total	749.477	1,519.834	363,677.251	68,958.256

Mileage

by County by Highway System

County	Highway System	Centerline	Lane	DVM	TVM
Armstrong (6)					
	US Highways	32.344	129.376	308,622.792	107,240.526
	State Highways, Spurs, Loops, Business Routes	31.910	70.067	6,965.173	2,855.076
	Farm or Ranch to Market Roads and Spurs	88.598	177.196	14,442.734	1,363.671
	Frontage Roads	0.988	1.976	97.812	4.988
	On-System Subtotal	153.840	378.615	330,128.511	111,464.261
	City Streets	21.552	43.104	281.385	9.004
	Certified County Roads	423.708	847.416	4,835.164	154.725
	Off-System Subtotal	445.260	890.520	5,116.549	163.730
	County Total	599.100	1,269.135	335,245.060	111,627.990

Mileage

by County by Highway System

County	Highway System	Centerline	Lane	DVM	TVM
Atascosa (7)					
	IH Highways	37.428	149.712	1,027,491.829	266,910.469
	US Highways	27.565	95.326	143,466.579	10,864.549
	State Highways, Spurs, Loops, Business Routes	108.170	261.016	664,773.275	123,241.572
	Farm or Ranch to Market Roads and Spurs	218.749	438.238	331,694.132	52,820.197
	Frontage Roads	33.783	67.566	16,624.646	1,246.275
	On-System Subtotal	425.695	1,011.858	2,184,050.461	455,083.062
	City Streets	160.456	321.606	35,856.702	1,147.414
	Certified County Roads	704.779	1,409.558	71,498.250	2,710.678
	Off-System Subtotal	865.235	1,731.164	107,354.952	3,858.092
	County Total	1,290.930	2,743.022	2,291,405.413	458,941.154

Mileage

by County by Highway System

County	Highway System	Centerline	Lane	DVM	TVM
Austin (8)					
	IH Highways	16.077	64.308	741,228.904	198,226.332
	US Highways	3.443	7.322	20,202.513	1,164.362
	State Highways, Spurs, Loops, Business Routes	75.873	175.142	367,091.318	70,177.357
	Farm or Ranch to Market Roads and Spurs	161.931	324.083	211,591.520	35,919.954
	Pass, Park and Recreation Roads	2.330	4.660	633.662	14.305
	Frontage Roads	26.321	52.642	22,024.486	3,661.999
	On-System Subtotal	285.975	628.157	1,362,772.403	309,164.309
	City Streets	123.007	246.014	28,650.555	916.818
	Certified County Roads	601.182	1,202.364	76,698.483	2,454.351
	Off-System Subtotal	724.189	1,448.378	105,349.038	3,371.169
	County Total	1,010.164	2,076.535	1,468,121.441	312,535.478

Mileage

by County by Highway System

County	Highway System	Centerline	Lane	DVM	TVM
Bailey (9)					
	US Highways	26.255	92.437	142,945.014	13,654.552
	State Highways, Spurs, Loops, Business Routes	33.804	67.608	29,780.872	8,530.356
	Farm or Ranch to Market Roads and Spurs	165.134	330.268	35,727.896	12,204.816
	On-System Subtotal	225.193	490.313	208,453.782	34,389.724
	City Streets	37.861	75.722	786.920	25.181
	Certified County Roads	785.746	1,571.492	52,410.250	1,677.128
	Federal Roads	2.088	2.088	177.480	5.679
	Off-System Subtotal	825.695	1,649.302	53,374.650	1,707.989
	County Total	1,050.888	2,139.615	261,828.432	36,097.713

Mileage

by County by Highway System

County	Highway System	Centerline	Lane	DVM	TVM
Bandera (10)					
	State Highways, Spurs, Loops, Business Routes	62.516	148.691	252,369.822	28,493.001
	Farm or Ranch to Market Roads and Spurs	123.321	247.178	94,070.394	17,235.437
	Pass, Park and Recreation Roads	9.894	19.788	13,242.152	879.939
	On-System Subtotal	195.731	415.657	359,682.368	46,608.377
	City Streets	15.009	30.018	2,529.120	80.932
	Certified County Roads	442.067	884.134	46,664.934	1,493.278
	Off-System Subtotal	457.076	914.152	49,194.054	1,574.210
	County Total	652.807	1,329.809	408,876.422	48,182.587

Mileage

by County by Highway System

County	Highway System	Centerline	Lane	DVM	TVM
Bastrop (11)					
	US Highways	24.576	94.616	372,270.216	35,446.629
	State Highways, Spurs, Loops, Business Routes	122.395	349.076	1,494,944.609	147,664.795
	Farm or Ranch to Market Roads and Spurs	153.212	306.424	371,073.564	40,105.867
	Pass, Park and Recreation Roads	16.721	33.742	3,558.514	330.022
	Frontage Roads	10.996	27.517	69,016.015	4,512.866
	On-System Subtotal	327.900	811.375	2,310,862.918	228,060.177
	City Streets	133.207	266.414	66,403.848	2,197.550
	Certified County Roads	919.030	1,838.060	163,480.852	5,231.387
	Off-System Subtotal	1,052.237	2,104.474	229,884.700	7,428.937
	County Total	1,380.137	2,915.849	2,540,747.618	235,489.114

Mileage

by County by Highway System

County	Highway System	Centerline	Lane	DVM	TVM
Baylor (12)					
	US Highways	75.865	224.272	142,767.143	42,811.825
	State Highways, Spurs, Loops, Business Routes	22.377	48.584	25,513.010	6,315.873
	Farm or Ranch to Market Roads and Spurs	122.974	245.948	14,473.898	2,729.604
	Frontage Roads	6.430	12.860	623.250	30.904
	On-System Subtotal	227.646	531.664	183,377.301	51,888.206
	City Streets	34.387	68.774	3,009.277	96.297
	Certified County Roads	332.557	665.114	4,488.923	143.646
	Off-System Subtotal	366.944	733.888	7,498.200	239.942
	County Total	594.590	1,265.552	190,875.501	52,128.148

Mileage

by County by Highway System

County	Highway System	Centerline	Lane	DVM	TVM
Bee (13)					
	US Highways	65.456	202.450	418,473.070	105,345.519
	State Highways, Spurs, Loops, Business Routes	47.046	110.313	193,714.914	33,491.773
	Farm or Ranch to Market Roads and Spurs	166.832	337.102	133,596.148	51,484.320
	Frontage Roads	13.177	25.393	21,318.118	7,525.345
	On-System Subtotal	292.511	675.258	767,102.250	197,846.957
	City Streets	86.103	172.206	64,835.778	2,132.535
	Certified County Roads	444.503	889.006	50,248.682	1,607.958
	Off-System Subtotal	530.606	1,061.212	115,084.460	3,740.493
	County Total	823.117	1,736.470	882,186.710	201,587.450

Mileage

by County by Highway System

County	Highway System	Centerline	Lane	DVM	TVM
Bell (14)					
	IH Highways	35.748	165.154	2,457,135.842	659,407.341
	US Highways	39.011	145.740	1,394,975.326	126,734.761
	State Highways, Spurs, Loops, Business Routes	128.233	365.956	1,335,904.001	125,817.698
	Farm or Ranch to Market Roads and Spurs	278.274	631.653	1,157,287.505	118,570.822
	Frontage Roads	122.338	249.366	566,396.085	37,626.062
	On-System Subtotal	603.604	1,557.869	6,911,698.759	1,068,156.684
	City Streets	1,274.283	2,678.812	1,626,711.660	58,164.717
	Certified County Roads	890.367	1,782.188	303,789.942	10,819.418
	Federal Roads	207.423	414.846	17,624.082	563.971
	Off-System Subtotal	2,372.073	4,875.846	1,948,125.684	69,548.106
	County Total	2,975.677	6,433.715	8,859,824.443	1,137,704.790

Mileage

by County by Highway System

County	Highway System	Centerline	Lane	DVM	TVM
Bexar (15)					
	IH Highways	161.090	917.467	15,434,416.757	1,563,984.521
	US Highways	74.238	374.396	3,859,508.388	188,021.861
	State Highways, Spurs, Loops, Business Routes	216.776	795.896	5,954,988.009	372,287.911
	Farm or Ranch to Market Roads and Spurs	168.871	470.977	2,229,988.704	147,899.408
	Pass, Park and Recreation Roads	7.586	30.344	153,708.680	2,529.236
	Frontage Roads	375.669	795.484	2,910,722.567	119,602.090
	On-System Subtotal	1,004.230	3,384.564	30,543,333.105	2,394,325.027
	City Streets	5,055.642	11,038.409	11,148,372.633	434,632.019
	Certified County Roads	1,183.449	2,409.978	1,063,183.242	39,878.717
	Federal Roads	74.476	148.952	6,330.460	202.575
	Off-System Subtotal	6,313.567	13,597.339	12,217,886.335	474,713.311
	County Total	7,317.797	16,981.903	42,761,219.440	2,869,038.338

Mileage

by County by Highway System

County	Highway System	Centerline	Lane	DVM	TVM
Blanco (16)					
	US Highways	60.009	212.650	610,559.717	61,716.214
	State Highways, Spurs, Loops, Business Routes	3.595	8.966	15,380.280	676.187
	Farm or Ranch to Market Roads and Spurs	119.477	238.954	118,537.514	8,028.254
	Pass, Park and Recreation Roads	1.100	2.200	444.400	53.772
	On-System Subtotal	184.181	462.770	744,921.911	70,474.427
	City Streets	39.997	79.994	3,822.476	122.319
	Certified County Roads	203.558	407.116	21,269.351	680.619
	Federal Roads	0.978	0.978	83.130	2.660
	Off-System Subtotal	244.533	488.088	25,174.957	805.599
	County Total	428.714	950.858	770,096.868	71,280.026
Borden (17)					
	US Highways	30.586	61.172	30,706.348	12,289.536
	Farm or Ranch to Market Roads and Spurs	141.104	282.208	26,141.096	7,767.033
	On-System Subtotal	171.690	343.380	56,847.444	20,056.569
	Certified County Roads	224.983	449.966	16,410.327	525.130
	Off-System Subtotal	224.983	449.966	16,410.327	525.130
	County Total	396.673	793.346	73,257.771	20,581.699

Mileage

by County by Highway System

County	Highway System	Centerline	Lane	DVM	TVM
Bosque (18)					
	State Highways, Spurs, Loops, Business Routes	112.043	227.337	330,767.490	46,035.563
	Farm or Ranch to Market Roads and Spurs	230.583	461.166	151,712.507	28,576.872
	Pass, Park and Recreation Roads	3.940	7.880	2,027.820	422.791
	On-System Subtotal	346.566	696.383	484,507.817	75,035.226
	City Streets	88.693	177.386	6,157.161	197.029
	Certified County Roads	665.802	1,331.604	36,374.660	1,163.989
	Federal Roads	12.707	25.414	1,069.055	34.210
	Off-System Subtotal	767.202	1,534.404	43,600.876	1,395.228
	County Total	1,113.768	2,230.787	528,108.693	76,430.454

Mileage

by County by Highway System

County	Highway System	Centerline	Lane	DVM	TVM
Bowie (19)					
	IH Highways	46.787	187.516	1,303,318.350	512,014.587
	US Highways	125.846	326.562	683,432.434	106,310.973
	State Highways, Spurs, Loops, Business Routes	45.406	117.100	228,373.479	41,124.795
	Farm or Ranch to Market Roads and Spurs	240.194	503.156	355,814.834	11,018.624
	Frontage Roads	35.121	75.823	153,550.797	15,307.362
	On-System Subtotal	493.354	1,210.157	2,724,489.894	685,776.340
	City Streets	411.414	850.384	243,681.897	7,491.392
	Certified County Roads	741.207	1,482.414	76,968.648	2,481.165
	Federal Roads	28.149	56.298	2,392.665	76.565
	Off-System Subtotal	1,180.770	2,389.096	323,043.210	10,049.122
	County Total	1,674.124	3,599.253	3,047,533.104	695,825.462

Mileage

by County by Highway System

County	Highway System	Centerline	Lane	DVM	TVM
Brazoria (20)					
	State Highways, Spurs, Loops, Business Routes	208.890	741.119	4,048,644.517	405,899.720
	Farm or Ranch to Market Roads and Spurs	236.447	525.298	1,535,635.973	90,502.277
	Pass, Park and Recreation Roads	0.376	0.752	40.608	13.157
	Frontage Roads	50.056	98.779	180,851.987	11,329.568
	On-System Subtotal	495.769	1,365.948	5,765,173.085	507,744.722
	City Streets	1,070.999	2,218.246	917,488.698	31,912.439
	Certified County Roads	1,154.757	2,315.630	518,603.127	17,059.561
	Toll Road Authority Roads	0.146	0.584	318.718	14.024
	Federal Roads	14.524	15.707	1,234.540	39.505
	Off-System Subtotal	2,240.426	4,550.167	1,437,645.083	49,025.529
	County Total	2,736.195	5,916.115	7,202,818.168	556,770.251

Mileage

by County by Highway System

County	Highway System	Centerline	Lane	DVM	TVM
Brazos (21)					
	US Highways	22.731	79.800	343,803.045	52,846.935
	State Highways, Spurs, Loops, Business Routes	103.473	357.456	1,672,239.767	234,688.732
	Farm or Ranch to Market Roads and Spurs	152.435	406.757	1,188,292.091	62,223.109
	Frontage Roads	64.544	128.871	345,339.882	16,037.331
	On-System Subtotal	343.183	972.884	3,549,674.785	365,796.106
	City Streets	608.126	1,260.322	796,825.216	36,614.006
	Certified County Roads	457.226	914.452	119,537.391	4,572.820
	Off-System Subtotal	1,065.352	2,174.774	916,362.607	41,186.826
	County Total	1,408.535	3,147.658	4,466,037.392	406,982.932

Mileage

by County by Highway System

County	Highway System	Centerline	Lane	DVM	TVM
Brewster (22)					
	US Highways	148.788	327.014	144,175.275	17,742.576
	State Highways, Spurs, Loops, Business Routes	90.474	182.764	64,943.926	10,810.567
	Farm or Ranch to Market Roads and Spurs	49.617	99.234	9,671.153	1,820.979
	On-System Subtotal	288.879	609.012	218,790.354	30,374.121
	City Streets	60.853	121.706	12,110.175	387.526
	Certified County Roads	148.758	297.516	6,353.646	203.317
	Federal Roads	340.494	680.988	28,713.804	918.842
	Off-System Subtotal	550.105	1,100.210	47,177.625	1,509.684
	County Total	838.984	1,709.222	265,967.979	31,883.805
Briscoe (23)					
	State Highways, Spurs, Loops, Business Routes	90.284	183.008	37,115.119	8,841.593
	Farm or Ranch to Market Roads and Spurs	71.320	142.640	11,387.382	2,965.525
	On-System Subtotal	161.604	325.648	48,502.501	11,807.118
	City Streets	23.493	46.986	234.930	7.518
	Certified County Roads	380.737	761.474	8,485.631	271.540
	Off-System Subtotal	404.230	808.460	8,720.561	279.058
	County Total	565.834	1,134.108	57,223.062	12,086.176

Mileage

by County by Highway System

County	Highway System	Centerline	Lane	DVM	TVM
Brooks (24)					
	US Highways	33.617	139.126	386,165.586	154,986.772
	State Highways, Spurs, Loops, Business Routes	39.377	86.820	134,290.624	21,606.671
	Farm or Ranch to Market Roads and Spurs	48.465	96.930	35,575.551	2,544.042
	Frontage Roads	9.400	17.431	29,002.335	292.962
	On-System Subtotal	130.859	340.307	585,034.096	179,430.447
	City Streets	36.240	72.480	13,388.424	401.672
	Certified County Roads	110.585	221.170	15,597.035	499.105
	Off-System Subtotal	146.825	293.650	28,985.459	900.778
	County Total	277.684	633.957	614,019.555	180,331.224

Mileage

by County by Highway System

County	Highway System	Centerline	Lane	DVM	TVM
Brown (25)					
	US Highways	87.189	268.161	525,294.457	49,966.883
	State Highways, Spurs, Loops, Business Routes	29.726	62.372	77,041.425	7,421.688
	Farm or Ranch to Market Roads and Spurs	203.697	419.710	147,287.484	18,678.789
	Pass, Park and Recreation Roads	7.277	14.554	3,308.288	271.469
	Frontage Roads	1.226	2.452	4,616.353	469.394
	On-System Subtotal	329.115	767.249	757,548.007	76,808.223
	City Streets	193.450	392.800	112,882.640	3,581.615
	Certified County Roads	756.337	1,512.674	59,618.024	1,995.559
	Off-System Subtotal	949.787	1,905.474	172,500.664	5,577.174
	County Total	1,278.902	2,672.723	930,048.671	82,385.396

Mileage

by County by Highway System

County	Highway System	Centerline	Lane	DVM	TVM
Burleson (26)					
	State Highways, Spurs, Loops, Business Routes	52.752	158.054	518,676.817	64,708.085
	Farm or Ranch to Market Roads and Spurs	172.038	353.972	262,681.436	28,241.344
	Pass, Park and Recreation Roads	9.084	18.168	5,604.748	406.746
	On-System Subtotal	233.874	530.194	786,963.001	93,356.175
	City Streets	59.562	119.124	4,919.680	157.430
	Certified County Roads	574.838	1,149.676	65,129.248	2,084.136
	Federal Roads	12.599	25.198	1,070.915	34.269
	Off-System Subtotal	646.999	1,293.998	71,119.843	2,275.835
	County Total	880.873	1,824.192	858,082.844	95,632.010

Mileage

by County by Highway System

County	Highway System	Centerline	Lane	DVM	TVM
Burnet (27)					
	US Highways	60.850	243.400	570,818.274	98,021.634
	State Highways, Spurs, Loops, Business Routes	42.401	158.452	408,599.791	40,799.517
	Farm or Ranch to Market Roads and Spurs	173.730	371.830	434,567.986	52,239.313
	Pass, Park and Recreation Roads	15.624	31.248	15,695.670	1,653.195
	On-System Subtotal	292.605	804.930	1,429,681.721	192,713.658
	City Streets	258.749	517.498	84,282.911	2,697.053
	Certified County Roads	479.607	959.214	102,376.603	3,276.051
	Federal Roads	0.078	0.078	6.630	0.212
	Off-System Subtotal	738.434	1,476.790	186,666.144	5,973.317
	County Total	1,031.039	2,281.720	1,616,347.865	198,686.975

Mileage

by County by Highway System

County	Highway System	Centerline	Lane	DVM	TVM
Caldwell (28)					
	IH Highways	4.931	19.724	140,883.432	56,509.131
	US Highways	27.542	96.800	252,897.430	25,119.595
	State Highways, Spurs, Loops, Business Routes	68.589	195.060	473,479.652	49,558.296
	Farm or Ranch to Market Roads and Spurs	163.989	327.978	212,693.527	22,070.077
	Pass, Park and Recreation Roads	1.193	2.386	137.195	10.701
	Frontage Roads	36.959	73.918	102,923.700	5,944.224
	On-System Subtotal	303.203	715.866	1,183,014.936	159,212.024
	City Streets	128.372	256.744	71,219.423	2,279.022
	Certified County Roads	417.845	835.690	36,595.765	1,171.064
	Off-System Subtotal	546.217	1,092.434	107,815.188	3,450.086
	County Total	849.420	1,808.300	1,290,830.124	162,662.110

Mileage

by County by Highway System

County	Highway System	Centerline	Lane	DVM	TVM
Calhoun (29)					
	US Highways	10.202	39.786	79,126.503	5,297.422
	State Highways, Spurs, Loops, Business Routes	98.183	225.544	352,359.058	50,849.400
	Farm or Ranch to Market Roads and Spurs	65.186	139.228	104,297.450	12,194.299
	Frontage Roads	0.959	1.918	94.941	11.488
	On-System Subtotal	174.530	406.476	535,877.952	68,352.609
	City Streets	93.153	186.306	20,365.080	651.683
	Certified County Roads	221.459	442.918	21,364.833	683.675
	Federal Roads	3.067	3.067	260.695	8.342
	Off-System Subtotal	317.679	632.291	41,990.608	1,343.699
	County Total	492.209	1,038.767	577,868.560	69,696.308

Mileage

by County by Highway System

County	Highway System	Centerline	Lane	DVM	TVM
Callahan (30)					
	IH Highways	30.544	122.176	758,992.678	229,995.777
	US Highways	30.828	61.656	17,750.412	3,660.621
	State Highways, Spurs, Loops, Business Routes	52.045	106.785	129,588.917	21,140.595
	Farm or Ranch to Market Roads and Spurs	168.935	338.204	74,246.827	5,140.048
	Frontage Roads	58.546	117.092	20,178.195	1,291.016
	On-System Subtotal	340.898	745.913	1,000,757.029	261,228.058
	City Streets	71.541	143.082	4,746.138	229.801
	Certified County Roads	481.737	963.474	20,873.401	700.673
	Off-System Subtotal	553.278	1,106.556	25,619.539	930.474
	County Total	894.176	1,852.469	1,026,376.568	262,158.532

Mileage

by County by Highway System

County	Highway System	Centerline	Lane	DVM	TVM
Cameron (31)					
	IH Highways	47.758	249.994	2,247,548.961	223,016.236
	US Highways	26.495	56.982	141,710.045	16,585.608
	State Highways, Spurs, Loops, Business Routes	141.789	504.112	1,530,466.644	67,621.019
	Farm or Ranch to Market Roads and Spurs	321.688	752.482	1,539,342.106	95,093.425
	Pass, Park and Recreation Roads	13.918	40.698	128,531.331	2,589.632
	Frontage Roads	97.488	215.236	395,576.013	3,776.391
	On-System Subtotal	649.136	1,819.504	5,983,175.100	408,682.310
	City Streets	1,187.335	2,434.628	1,424,977.186	49,038.106
	Certified County Roads	720.706	1,443.267	215,849.223	7,987.677
	Toll Road Authority Roads	1.700	3.586	10,283.570	1,189.130
	Federal Roads	15.149	16.541	1,287.665	41.205
	Off-System Subtotal	1,924.890	3,898.022	1,652,397.644	58,256.118
	County Total	2,574.026	5,717.526	7,635,572.744	466,938.428

Mileage

by County by Highway System

County	Highway System	Centerline	Lane	DVM	TVM
Camp (32)					
	US Highways	12.171	48.684	117,741.427	15,920.621
	State Highways, Spurs, Loops, Business Routes	21.647	47.706	79,130.034	3,675.638
	Farm or Ranch to Market Roads and Spurs	84.157	168.702	62,017.195	5,455.726
	On-System Subtotal	117.975	265.092	258,888.656	25,051.986
	City Streets	28.842	57.684	3,518.724	112.599
	Certified County Roads	242.826	485.652	27,911.935	893.182
	Off-System Subtotal	271.668	543.336	31,430.659	1,005.781
	County Total	389.643	808.428	290,319.315	26,057.767

Mileage

by County by Highway System

County	Highway System	Centerline	Lane	DVM	TVM
Carson (33)					
	IH Highways	31.306	125.224	384,019.370	193,506.305
	US Highways	34.463	136.536	185,111.390	43,310.013
	State Highways, Spurs, Loops, Business Routes	51.935	118.268	81,711.380	15,758.468
	Farm or Ranch to Market Roads and Spurs	149.931	300.620	53,520.773	4,274.374
	Frontage Roads	47.594	95.188	3,717.786	205.131
	On-System Subtotal	315.229	775.836	708,080.699	257,054.292
	City Streets	61.652	123.304	1,922.922	61.534
	Certified County Roads	606.711	1,213.422	8,350.319	267.210
	Off-System Subtotal	668.363	1,336.726	10,273.241	328.744
	County Total	983.592	2,112.562	718,353.940	257,383.035

Mileage

by County by Highway System

County	Highway System	Centerline	Lane	DVM	TVM
Cass (34)					
	US Highways	38.023	153.448	373,576.052	111,565.140
	State Highways, Spurs, Loops, Business Routes	121.772	266.921	258,906.421	43,197.911
	Farm or Ranch to Market Roads and Spurs	274.089	553.179	190,267.901	18,478.953
	Pass, Park and Recreation Roads	2.707	5.668	165.979	18.743
	On-System Subtotal	436.591	979.216	822,916.353	173,260.747
	City Streets	135.726	274.586	29,625.295	1,239.080
	Certified County Roads	956.489	1,912.338	68,042.124	2,177.348
	Federal Roads	8.051	16.102	684.335	21.899
	Off-System Subtotal	1,100.266	2,203.026	98,351.754	3,438.327
	County Total	1,536.857	3,182.242	921,268.107	176,699.074

Mileage

by County by Highway System

County	Highway System	Centerline	Lane	DVM	TVM
Castro (35)					
	US Highways	33.576	74.662	92,895.271	24,840.701
	State Highways, Spurs, Loops, Business Routes	53.510	110.198	83,426.530	19,114.907
	Farm or Ranch to Market Roads and Spurs	173.805	348.320	95,492.491	18,522.437
	On-System Subtotal	260.891	533.180	271,814.292	62,478.045
	City Streets	42.758	85.516	1,033.360	33.068
	Certified County Roads	891.448	1,782.896	54,878.840	1,756.123
	Off-System Subtotal	934.206	1,868.412	55,912.200	1,789.190
	County Total	1,195.097	2,401.592	327,726.492	64,267.235

Mileage

by County by Highway System

County	Highway System	Centerline	Lane	DVM	TVM
Chambers (36)					
	IH Highways	34.228	200.012	1,729,164.060	433,191.631
	State Highways, Spurs, Loops, Business Routes	66.202	179.477	426,209.863	38,979.277
	Farm or Ranch to Market Roads and Spurs	152.034	306.524	404,096.703	10,188.232
	Frontage Roads	66.687	133.374	23,433.128	1,542.437
	On-System Subtotal	319.151	819.387	2,582,903.754	483,901.578
	City Streets	104.696	209.392	16,734.893	535.517
	Certified County Roads	258.462	518.818	61,711.550	1,974.770
	Federal Roads	8.935	12.567	759.475	24.303
	Off-System Subtotal	372.093	740.777	79,205.918	2,534.589
	County Total	691.244	1,560.164	2,662,109.672	486,436.167

Mileage

by County by Highway System

County	Highway System	Centerline	Lane	DVM	TVM
Cherokee (37)					
	US Highways	117.447	353.835	758,886.497	106,525.578
	State Highways, Spurs, Loops, Business Routes	92.773	190.026	187,521.767	37,858.971
	Farm or Ranch to Market Roads and Spurs	298.140	601.863	215,351.026	10,707.461
	Pass, Park and Recreation Roads	0.801	1.602	264.135	26.072
	On-System Subtotal	509.161	1,147.326	1,162,023.425	155,118.082
	City Streets	161.278	323.750	72,218.579	2,264.377
	Certified County Roads	935.748	1,872.482	104,599.442	3,347.182
	Off-System Subtotal	1,097.026	2,196.232	176,818.021	5,611.559
	County Total	1,606.187	3,343.558	1,338,841.446	160,729.641

Mileage

by County by Highway System

County	Highway System	Centerline	Lane	DVM	TVM
Childress (38)					
	US Highways	69.180	198.540	367,193.714	102,350.876
	State Highways, Spurs, Loops, Business Routes	16.568	33.136	7,289.404	2,622.022
	Farm or Ranch to Market Roads and Spurs	123.552	247.104	25,349.048	2,995.228
	On-System Subtotal	209.300	478.780	399,832.166	107,968.125
	City Streets	59.147	118.294	9,258.562	294.487
	Certified County Roads	424.781	849.562	7,387.620	236.404
	Off-System Subtotal	483.928	967.856	16,646.182	530.891
	County Total	693.228	1,446.636	416,478.348	108,499.016

Mileage

by County by Highway System

County	Highway System	Centerline	Lane	DVM	TVM
Clay (39)					
	US Highways	47.396	165.622	544,647.302	153,502.942
	State Highways, Spurs, Loops, Business Routes	72.233	144.570	78,156.966	20,443.287
	Farm or Ranch to Market Roads and Spurs	223.589	447.178	66,045.771	12,686.821
	Pass, Park and Recreation Roads	1.018	2.036	90.602	41.768
	Frontage Roads	8.931	17.862	717.832	32.246
	On-System Subtotal	353.167	777.268	689,658.473	186,707.063
	City Streets	64.648	129.296	2,472.733	79.127
	Certified County Roads	712.782	1,425.564	20,923.573	669.554
	Off-System Subtotal	777.430	1,554.860	23,396.306	748.682
	County Total	1,130.597	2,332.128	713,054.779	187,455.745

Mileage

by County by Highway System

County	Highway System	Centerline	Lane	DVM	TVM
Cochran (40)					
	State Highways, Spurs, Loops, Business Routes	88.355	181.194	57,991.441	10,524.413
	Farm or Ranch to Market Roads and Spurs	143.505	287.046	30,327.043	4,411.853
	On-System Subtotal	231.860	468.240	88,318.484	14,936.266
	City Streets	34.424	68.848	344.240	11.016
	Certified County Roads	506.216	1,012.432	26,167.011	837.344
	Off-System Subtotal	540.640	1,081.280	26,511.251	848.360
	County Total	772.500	1,549.520	114,829.735	15,784.626
Coke (41)					
	US Highways	31.013	74.784	102,668.024	19,066.532
	State Highways, Spurs, Loops, Business Routes	78.715	170.796	68,560.703	16,812.247
	Farm or Ranch to Market Roads and Spurs	62.045	124.090	9,614.614	846.511
	On-System Subtotal	171.773	369.670	180,843.341	36,725.290
	City Streets	37.665	75.330	852.120	27.268
	Certified County Roads	264.442	528.884	6,963.580	222.835
	Off-System Subtotal	302.107	604.214	7,815.700	250.102
	County Total	473.880	973.884	188,659.041	36,975.392

Mileage

by County by Highway System

Coleman (42)

County	Highway System	Centerline	Lane	DVM	TVM
	US Highways	101.697	282.038	276,168.557	57,855.837
	State Highways, Spurs, Loops, Business Routes	48.495	100.060	63,974.600	11,991.212
	Farm or Ranch to Market Roads and Spurs	183.017	366.034	29,642.830	5,034.390
	Pass, Park and Recreation Roads	2.361	4.722	200.742	49.867
	On-System Subtotal	335.570	752.854	369,986.729	74,931.305
	City Streets	92.075	184.666	10,282.826	346.313
	Certified County Roads	764.427	1,528.854	24,073.183	770.342
	Federal Roads	14.833	29.666	1,260.805	40.346
	Off-System Subtotal	871.335	1,743.186	35,616.814	1,157.001
	County Total	1,206.905	2,496.040	405,603.543	76,088.306

Mileage

by County by Highway System

County	Highway System	Centerline	Lane	DVM	TVM
Collin (43)					
	US Highways	62.528	280.422	4,481,904.440	367,416.603
	State Highways, Spurs, Loops, Business Routes	134.948	401.306	1,587,501.090	156,218.158
	Farm or Ranch to Market Roads and Spurs	244.330	538.914	1,235,114.543	61,317.437
	Frontage Roads	100.472	225.215	1,101,011.374	64,482.858
	On-System Subtotal	542.278	1,445.857	8,405,531.447	649,435.055
	City Streets	3,174.543	7,360.162	7,626,328.119	251,478.739
	Certified County Roads	732.368	1,465.530	180,380.619	5,791.493
	Toll Road Authority Roads	73.994	283.390	4,369,976.301	162,382.421
	Federal Roads	24.708	49.416	2,301.840	73.659
	Off-System Subtotal	4,005.613	9,158.498	12,178,986.879	419,726.312
	County Total	4,547.891	10,604.355	20,584,518.326	1,069,161.367

Mileage

by County by Highway System

County	Highway System	Centerline	Lane	DVM	TVM
Collingsworth (44)					
	US Highways	30.964	80.959	43,425.645	14,346.060
	State Highways, Spurs, Loops, Business Routes	33.030	66.060	10,996.691	1,761.195
	Farm or Ranch to Market Roads and Spurs	153.465	306.930	23,531.558	4,012.575
	On-System Subtotal	217.459	453.949	77,953.894	20,119.830
	City Streets	38.123	76.246	381.230	12.199
	Certified County Roads	549.101	1,098.202	10,848.493	347.152
	Off-System Subtotal	587.224	1,174.448	11,229.723	359.351
	County Total	804.683	1,628.397	89,183.617	20,479.181

Mileage

by County by Highway System

County	Highway System	Centerline	Lane	DVM	TVM
Colorado (45)					
	IH Highways	32.061	131.249	1,165,383.399	380,826.683
	US Highways	48.001	100.914	216,653.602	49,333.531
	State Highways, Spurs, Loops, Business Routes	40.410	107.904	282,930.578	63,740.903
	Farm or Ranch to Market Roads and Spurs	161.990	325.044	166,473.419	25,091.875
	Frontage Roads	47.203	94.008	18,979.059	2,742.591
	On-System Subtotal	329.665	759.119	1,850,420.057	521,735.583
	City Streets	79.748	159.496	5,183.620	165.876
	Certified County Roads	737.675	1,475.350	82,268.419	2,632.589
	Federal Roads	3.302	3.302	280.670	8.981
	Off-System Subtotal	820.725	1,638.148	87,732.709	2,807.447
	County Total	1,150.390	2,397.267	1,938,152.766	524,543.030

Mileage

by County by Highway System

Comal (46)

County	Highway System	Centerline	Lane	DVM	TVM
	IH Highways	20.377	135.005	2,080,972.353	336,842.500
	US Highways	15.605	62.420	375,499.338	29,177.064
	State Highways, Spurs, Loops, Business Routes	44.260	119.523	638,011.216	42,929.906
	Farm or Ranch to Market Roads and Spurs	144.996	297.492	836,066.037	76,539.016
	Pass, Park and Recreation Roads	2.786	5.572	520.982	61.476
	Frontage Roads	40.923	83.767	182,345.258	8,714.159
	On-System Subtotal	268.947	703.779	4,113,415.184	494,264.121
	City Streets	372.781	763.456	340,251.414	11,866.020
	Certified County Roads	803.370	1,606.740	264,350.878	8,470.990
	Federal Roads	26.279	52.558	2,233.715	71.479
	Off-System Subtotal	1,202.430	2,422.754	606,836.007	20,408.489
	County Total	1,471.377	3,126.533	4,720,251.191	514,672.611

Mileage

by County by Highway System

County	Highway System	Centerline	Lane	DVM	TVM
Comanche (47)					
	US Highways	27.010	78.570	141,314.256	18,570.777
	State Highways, Spurs, Loops, Business Routes	100.992	204.412	209,004.283	45,334.065
	Farm or Ranch to Market Roads and Spurs	227.956	456.334	75,935.726	9,489.762
	Pass, Park and Recreation Roads	0.300	0.600	24.300	1.798
	Frontage Roads	0.745	1.490	73.755	5.974
	On-System Subtotal	357.003	741.406	426,352.320	73,402.377
	City Streets	75.829	151.658	1,806.250	57.800
	Certified County Roads	744.560	1,489.120	29,736.145	951.557
	Federal Roads	14.339	28.678	1,218.815	39.002
	Off-System Subtotal	834.728	1,669.456	32,761.210	1,048.359
	County Total	1,191.731	2,410.862	459,113.530	74,450.736

Mileage

by County by Highway System

County	Highway System	Centerline	Lane	DVM	TVM
Concho (48)					
	US Highways	69.269	203.653	230,951.498	50,415.652
	State Highways, Spurs, Loops, Business Routes	1.063	2.126	106.300	27.638
	Farm or Ranch to Market Roads and Spurs	133.106	266.212	26,609.705	7,459.990
	Pass, Park and Recreation Roads	4.251	8.502	442.104	106.105
	On-System Subtotal	207.689	480.493	258,109.607	58,009.384
	City Streets	30.097	60.194	300.970	9.631
	Certified County Roads	381.319	762.638	6,336.620	202.772
	Off-System Subtotal	411.416	822.832	6,637.590	212.403
	County Total	619.105	1,303.325	264,747.197	58,221.787

Mileage

by County by Highway System

County	Highway System	Centerline	Lane	DVM	TVM
Cooke (49)					
	IH Highways	21.807	87.228	975,188.517	193,688.315
	US Highways	31.741	126.964	451,384.770	28,511.936
	Farm or Ranch to Market Roads and Spurs	273.244	553.384	399,785.319	41,365.618
	Frontage Roads	40.310	81.992	57,568.514	1,847.422
	On-System Subtotal	367.102	849.568	1,883,927.120	265,413.291
	City Streets	138.096	276.192	61,024.648	1,998.852
	Certified County Roads	797.077	1,594.154	59,400.208	1,900.807
	Federal Roads	1.621	3.242	137.785	4.409
	Off-System Subtotal	936.794	1,873.588	120,562.641	3,904.068
	County Total	1,303.896	2,723.156	2,004,489.761	269,317.359

Mileage

by County by Highway System

Coryell (50)

County	Highway System	Centerline	Lane	DVM	TVM
	US Highways	49.111	126.280	435,784.316	40,654.154
	State Highways, Spurs, Loops, Business Routes	49.060	100.420	255,336.719	34,583.207
	Farm or Ranch to Market Roads and Spurs	227.260	460.746	292,026.370	46,609.882
	Pass, Park and Recreation Roads	1.560	3.120	104.520	35.850
	Frontage Roads	0.595	1.190	4,746.910	299.055
	On-System Subtotal	327.586	691.756	987,998.835	122,182.148
	City Streets	201.967	405.280	123,377.999	3,928.710
	Certified County Roads	627.090	1,254.180	47,186.329	1,509.963
	Federal Roads	249.352	498.704	21,194.920	678.237
	Off-System Subtotal	1,078.409	2,158.164	191,759.248	6,116.910
	County Total	1,405.995	2,849.920	1,179,758.083	128,299.058

Mileage

by County by Highway System

County	Highway System	Centerline	Lane	DVM	TVM
Cottle (51)					
	US Highways	62.920	125.840	64,645.168	12,999.759
	Farm or Ranch to Market Roads and Spurs	131.910	263.820	9,101.468	1,569.627
	On-System Subtotal	194.830	389.660	73,746.636	14,569.386
	City Streets	27.720	55.440	554.400	17.741
	Certified County Roads	313.895	627.790	5,666.310	181.322
	Off-System Subtotal	341.615	683.230	6,220.710	199.063
	County Total	536.445	1,072.890	79,967.346	14,768.449

Mileage

by County by Highway System

County	Highway System	Centerline	Lane	DVM	TVM
Crane (52)					
	IH Highways	1.530	6.120	26,683.200	9,686.002
	US Highways	35.607	109.284	186,617.076	18,333.575
	State Highways, Spurs, Loops, Business Routes	27.376	56.300	34,875.904	17,612.085
	Farm or Ranch to Market Roads and Spurs	70.317	140.634	63,156.080	33,847.227
	Frontage Roads	3.060	6.120	108.630	33.675
	On-System Subtotal	137.890	318.458	311,440.890	79,512.564
	City Streets	24.107	48.214	1,084.815	34.714
	Certified County Roads	84.064	168.128	9,609.486	307.504
	Off-System Subtotal	108.171	216.342	10,694.301	342.218
	County Total	246.061	534.800	322,135.191	79,854.782

Mileage

by County by Highway System

County	Highway System	Centerline	Lane	DVM	TVM
Crockett (53)					
	IH Highways	52.797	211.188	454,747.076	161,237.247
	US Highways	56.478	112.956	32,723.436	14,434.232
	State Highways, Spurs, Loops, Business Routes	114.169	231.074	114,466.069	30,374.762
	Farm or Ranch to Market Roads and Spurs	86.468	172.936	14,335.187	4,987.640
	Frontage Roads	27.645	55.290	4,719.121	1,380.982
	On-System Subtotal	337.557	783.444	620,990.889	212,414.862
	Certified County Roads	380.648	761.296	40,547.500	1,297.520
	Off-System Subtotal	380.648	761.296	40,547.500	1,297.520
	County Total	718.205	1,544.740	661,538.389	213,712.382

Mileage

by County by Highway System

County	Highway System	Centerline	Lane	DVM	TVM
Crosby (54)					
	US Highways	41.616	141.970	130,360.975	14,641.419
	State Highways, Spurs, Loops, Business Routes	20.465	41.838	10,150.521	1,801.100
	Farm or Ranch to Market Roads and Spurs	190.891	385.650	33,994.971	4,168.252
	On-System Subtotal	252.972	569.458	174,506.467	20,610.770
	City Streets	59.721	119.442	597.210	19.111
	Certified County Roads	694.953	1,389.906	45,639.222	1,460.455
	Off-System Subtotal	754.674	1,509.348	46,236.432	1,479.566
	County Total	1,007.646	2,078.806	220,742.899	22,090.336

Mileage

by County by Highway System

County	Highway System	Centerline	Lane	DVM	TVM
Culberson (55)					
	IH Highways	43.489	173.956	648,281.416	352,306.795
	US Highways	53.279	125.585	91,204.716	18,672.146
	State Highways, Spurs, Loops, Business Routes	59.330	123.105	22,891.636	2,238.890
	Farm or Ranch to Market Roads and Spurs	128.591	257.182	54,379.653	3,193.707
	Frontage Roads	35.872	71.744	4,117.478	421.245
	On-System Subtotal	320.561	751.572	820,874.899	376,832.783
	City Streets	27.766	55.532	277.660	8.885
	Certified County Roads	516.115	1,032.230	10,363.819	331.642
	Federal Roads	19.334	38.668	1,643.390	52.588
	Off-System Subtotal	563.215	1,126.430	12,284.869	393.116
	County Total	883.776	1,878.002	833,159.768	377,225.899

Mileage

by County by Highway System

County	Highway System	Centerline	Lane	DVM	TVM
Dallam (56)					
	US Highways	101.825	283.438	246,134.668	87,026.495
	State Highways, Spurs, Loops, Business Routes	25.111	51.160	9,262.389	2,828.009
	Farm or Ranch to Market Roads and Spurs	172.711	345.968	49,942.771	14,722.917
	On-System Subtotal	299.647	680.566	305,339.828	104,577.421
	City Streets	52.581	105.162	10,406.744	330.954
	Certified County Roads	495.354	989.772	13,605.505	439.810
	Off-System Subtotal	547.935	1,094.934	24,012.249	770.764
	County Total	847.582	1,775.500	329,352.077	105,348.185

Mileage

by County by Highway System

Dallas (57)

County	Highway System	Centerline	Lane	DVM	TVM
	IH Highways	154.133	1,106.752	20,559,933.141	2,150,538.111
	US Highways	56.244	305.173	5,778,845.033	470,979.680
	State Highways, Spurs, Loops, Business Routes	177.145	982.042	8,378,062.415	511,804.473
	Farm or Ranch to Market Roads and Spurs	18.969	88.994	442,453.945	4,602.733
	Pass, Park and Recreation Roads	1.433	8.598	18,479.818	563.867
	Frontage Roads	392.513	868.236	2,595,184.273	162,724.382
	On-System Subtotal	800.437	3,359.795	37,772,958.625	3,301,213.247
	City Streets	7,978.144	19,236.052	24,192,957.642	843,515.555
	Certified County Roads	108.677	221.150	77,356.688	4,216.691
	Toll Road Authority Roads	65.213	378.277	5,227,264.044	204,369.196
	Federal Roads	24.747	49.494	2,164.380	69.260
	Off-System Subtotal	8,176.781	19,884.973	29,499,742.754	1,052,170.703
	County Total	8,977.218	23,244.768	67,272,701.379	4,353,383.950

Mileage

by County by Highway System

County	Highway System	Centerline	Lane	DVM	TVM
Dawson (58)					
	US Highways	66.437	211.429	270,984.082	50,170.610
	State Highways, Spurs, Loops, Business Routes	65.118	136.692	151,222.504	32,212.839
	Farm or Ranch to Market Roads and Spurs	180.140	363.478	46,602.874	8,021.749
	On-System Subtotal	311.695	711.599	468,809.460	90,405.199
	City Streets	82.403	166.310	31,093.441	994.018
	Certified County Roads	922.872	1,845.744	58,826.129	1,882.436
	Off-System Subtotal	1,005.275	2,012.054	89,919.570	2,876.454
	County Total	1,316.970	2,723.653	558,729.030	93,281.653

Mileage

by County by Highway System

County	Highway System	Centerline	Lane	DVM	TVM
Deaf Smith (59)					
	IH Highways	2.149	8.596	27,466.369	11,508.409
	US Highways	53.406	156.476	283,127.287	64,824.025
	State Highways, Spurs, Loops, Business Routes	41.289	83.502	11,490.642	1,002.737
	Farm or Ranch to Market Roads and Spurs	172.679	348.740	76,611.584	9,516.432
	Frontage Roads	2.338	4.676	14.556	0.000
	On-System Subtotal	271.861	601.990	398,710.438	86,851.603
	City Streets	78.852	157.704	43,114.569	1,379.666
	Certified County Roads	948.072	1,896.144	25,810.554	825.938
	Off-System Subtotal	1,026.924	2,053.848	68,925.123	2,205.604
	County Total	1,298.785	2,655.838	467,635.561	89,057.207

Mileage

by County by Highway System

County	Highway System	Centerline	Lane	DVM	TVM
Delta (60)					
	State Highways, Spurs, Loops, Business Routes	33.817	87.766	112,544.968	33,553.020
	Farm or Ranch to Market Roads and Spurs	132.651	265.302	35,998.301	3,199.596
	On-System Subtotal	166.468	353.068	148,543.269	36,752.616
	City Streets	29.287	58.574	292.870	9.372
	Certified County Roads	238.184	476.368	3,453.870	110.524
	Federal Roads	9.244	18.488	785.740	25.144
	Off-System Subtotal	276.715	553.430	4,532.480	145.039
	County Total	443.183	906.498	153,075.749	36,897.656

Mileage

by County by Highway System

County	Highway System	Centerline	Lane	DVM	TVM
Denton (61)					
	IH Highways	53.461	239.602	4,009,919.549	441,901.686
	US Highways	69.954	230.906	1,297,312.368	134,222.499
	State Highways, Spurs, Loops, Business Routes	39.247	149.827	1,114,160.923	94,302.254
	Farm or Ranch to Market Roads and Spurs	284.502	723.986	2,458,954.567	237,185.882
	Pass, Park and Recreation Roads	1.578	9.468	43,746.894	1,356.154
	Frontage Roads	96.149	194.321	853,294.018	50,778.922
	On-System Subtotal	544.891	1,548.110	9,777,388.319	959,747.398
	City Streets	2,575.780	5,610.218	3,939,916.832	131,152.217
	Certified County Roads	606.058	1,212.738	213,529.733	6,832.951
	Toll Road Authority Roads	18.651	72.332	1,496,122.134	49,657.346
	Federal Roads	57.252	114.504	8,390.560	268.498
	Off-System Subtotal	3,257.741	7,009.792	5,657,959.259	187,911.013
	County Total	3,802.632	8,557.902	15,435,347.578	1,147,658.411

Mileage

by County by Highway System

County	Highway System	Centerline	Lane	DVM	TVM
De Witt (62)					
	US Highways	73.455	178.302	434,617.333	83,271.814
	State Highways, Spurs, Loops, Business Routes	58.843	117.686	332,852.037	54,554.801
	Farm or Ranch to Market Roads and Spurs	183.077	366.334	198,282.330	44,663.205
	On-System Subtotal	315.375	662.322	965,751.700	182,489.820
	City Streets	119.660	240.636	30,636.721	995.477
	Certified County Roads	680.257	1,360.514	66,880.375	2,140.172
	Off-System Subtotal	799.917	1,601.150	97,517.096	3,135.649
	County Total	1,115.292	2,263.472	1,063,268.796	185,625.469
Dickens (63)					
	US Highways	31.691	126.712	50,329.555	9,861.681
	State Highways, Spurs, Loops, Business Routes	43.638	88.940	27,743.516	3,132.721
	Farm or Ranch to Market Roads and Spurs	126.407	252.814	16,279.716	1,842.969
	On-System Subtotal	201.736	468.466	94,352.787	14,837.370
	City Streets	24.280	48.560	485.600	15.539
	Certified County Roads	405.038	810.076	7,190.790	230.105
	Off-System Subtotal	429.318	858.636	7,676.390	245.644
	County Total	631.054	1,327.102	102,029.177	15,083.015

Mileage

by County by Highway System

County	Highway System	Centerline	Lane	DVM	TVM
Dimmit (64)					
	US Highways	57.729	122.132	426,356.228	104,503.117
	State Highways, Spurs, Loops, Business Routes	33.406	67.632	199,538.979	42,871.137
	Farm or Ranch to Market Roads and Spurs	158.223	317.430	372,556.467	65,382.785
	On-System Subtotal	249.358	507.194	998,451.674	212,757.039
	City Streets	66.928	136.344	13,775.368	434.771
	Certified County Roads	174.218	348.083	7,093.210	226.983
	Off-System Subtotal	241.146	484.427	20,868.578	661.753
	County Total	490.504	991.621	1,019,320.252	213,418.792

Mileage

by County by Highway System

County	Highway System	Centerline	Lane	DVM	TVM
Donley (65)					
	IH Highways	6.107	24.428	73,998.429	35,047.184
	US Highways	37.564	150.256	342,285.534	121,989.217
	State Highways, Spurs, Loops, Business Routes	61.262	122.524	24,124.870	5,613.773
	Farm or Ranch to Market Roads and Spurs	75.985	151.970	12,106.448	2,058.490
	Frontage Roads	5.036	10.072	157.608	13.438
	On-System Subtotal	185.954	459.250	452,672.889	164,722.101
	City Streets	68.785	137.570	2,751.400	88.045
	Certified County Roads	350.030	700.060	10,765.072	344.482
	Off-System Subtotal	418.815	837.630	13,516.472	432.527
	County Total	604.769	1,296.880	466,189.361	165,154.628

Mileage

by County by Highway System

County	Highway System	Centerline	Lane	DVM	TVM
Kenedy (66)					
	US Highways	46.713	186.852	356,100.818	131,988.073
	Frontage Roads	2.124	4.248	210.276	6.308
	On-System Subtotal	48.837	191.100	356,311.094	131,994.381
	Certified County Roads	9.430	18.860	1,259.729	40.311
	Federal Roads	14.057	28.114	1,194.845	38.235
	Off-System Subtotal	23.487	46.974	2,454.574	78.546
	County Total	72.324	238.074	358,765.668	132,072.928
Duval (67)					
	US Highways	32.879	67.280	95,433.702	33,195.452
	State Highways, Spurs, Loops, Business Routes	170.475	352.626	338,801.157	31,184.267
	Farm or Ranch to Market Roads and Spurs	108.602	217.204	54,656.383	7,968.881
	On-System Subtotal	311.956	637.110	488,891.242	72,348.600
	City Streets	69.081	138.162	2,072.430	66.318
	Certified County Roads	404.167	809.181	18,909.749	605.112
	Off-System Subtotal	473.248	947.343	20,982.179	671.430
	County Total	785.204	1,584.453	509,873.421	73,020.030

Mileage

by County by Highway System

County	Highway System	Centerline	Lane	DVM	TVM
Eastland (68)					
	IH Highways	39.909	159.636	892,347.676	315,638.542
	US Highways	32.832	67.036	72,638.597	10,414.851
	State Highways, Spurs, Loops, Business Routes	112.264	259.504	213,329.242	32,799.608
	Farm or Ranch to Market Roads and Spurs	200.006	400.012	86,463.327	9,167.154
	Frontage Roads	69.541	139.082	28,222.643	2,264.176
	On-System Subtotal	454.552	1,025.270	1,293,001.485	370,284.331
	City Streets	165.964	331.928	5,132.780	164.249
	Certified County Roads	696.515	1,393.030	29,469.306	946.040
	Off-System Subtotal	862.479	1,724.958	34,602.086	1,110.289
	County Total	1,317.031	2,750.228	1,327,603.571	371,394.620

Mileage

by County by Highway System

County	Highway System	Centerline	Lane	DVM	TVM
Ector (69)					
	IH Highways	31.673	126.692	863,644.425	290,070.188
	US Highways	31.481	125.924	415,492.251	25,519.895
	State Highways, Spurs, Loops, Business Routes	104.371	332.664	980,863.547	156,438.632
	Farm or Ranch to Market Roads and Spurs	94.389	228.140	406,811.710	47,830.462
	Frontage Roads	78.345	156.690	109,532.759	27,580.584
	On-System Subtotal	340.259	970.110	2,776,344.692	547,439.761
	City Streets	446.149	1,024.179	797,737.914	35,155.018
	Certified County Roads	584.170	1,182.323	389,355.125	14,624.412
	Off-System Subtotal	1,030.319	2,206.502	1,187,093.039	49,779.430
	County Total	1,370.578	3,176.612	3,963,437.731	597,219.191

Mileage

by County by Highway System

County	Highway System	Centerline	Lane	DVM	TVM
Edwards (70)					
	US Highways	85.776	176.302	37,332.631	6,336.038
	State Highways, Spurs, Loops, Business Routes	67.528	150.974	27,949.999	9,825.531
	Farm or Ranch to Market Roads and Spurs	85.921	171.842	8,146.276	1,360.339
	On-System Subtotal	239.225	499.118	73,428.906	17,521.908
	City Streets	15.866	31.732	475.980	15.231
	Certified County Roads	277.688	555.376	10,216.285	326.921
	Off-System Subtotal	293.554	587.108	10,692.265	342.152
	County Total	532.779	1,086.226	84,121.171	17,864.061

Mileage

by County by Highway System

County	Highway System	Centerline	Lane	DVM	TVM
Ellis (71)					
	IH Highways	56.390	272.365	2,479,593.602	833,191.502
	US Highways	78.041	254.748	1,510,212.230	89,947.227
	State Highways, Spurs, Loops, Business Routes	67.196	154.196	287,916.962	51,985.725
	Farm or Ranch to Market Roads and Spurs	303.932	616.376	720,360.092	37,428.751
	Frontage Roads	114.806	228.479	167,048.327	11,149.990
	On-System Subtotal	620.365	1,526.164	5,165,131.213	1,023,703.195
	City Streets	622.734	1,270.656	471,729.139	15,019.234
	Certified County Roads	957.171	1,914.342	209,424.445	6,701.582
	Federal Roads	12.043	24.086	1,023.655	32.757
	Off-System Subtotal	1,591.948	3,209.084	682,177.239	21,753.573
	County Total	2,212.313	4,735.248	5,847,308.452	1,045,456.768

Mileage

by County by Highway System

County	Highway System	Centerline	Lane	DVM	TVM
El Paso (72)					
	IH Highways	62.514	320.899	4,360,374.780	498,117.592
	US Highways	55.840	269.388	1,532,438.784	91,854.167
	State Highways, Spurs, Loops, Business Routes	142.877	570.254	2,905,048.459	170,246.506
	Farm or Ranch to Market Roads and Spurs	96.814	274.219	1,141,348.335	71,736.468
	Pass, Park and Recreation Roads	2.950	7.680	11,997.160	1,021.324
	Frontage Roads	127.880	272.399	1,359,456.646	148,883.688
	On-System Subtotal	488.875	1,714.839	11,310,664.164	981,859.745
	City Streets	2,288.544	5,050.137	4,620,059.733	166,416.406
	Certified County Roads	674.206	1,360.973	363,222.323	11,746.665
	Toll Road Authority Roads	0.675	2.464	5,778.267	1,181.200
	Federal Roads	85.526	170.762	7,269.710	232.631
	Off-System Subtotal	3,048.951	6,584.336	4,996,330.033	179,576.903
	County Total	3,537.826	8,299.175	16,306,994.197	1,161,436.647

Mileage

by County by Highway System

County	Highway System	Centerline	Lane	DVM	TVM
Erath (73)					
	IH Highways	5.644	22.576	116,188.774	42,860.889
	US Highways	90.621	212.314	525,461.113	72,894.608
	State Highways, Spurs, Loops, Business Routes	66.678	141.648	184,539.394	28,492.011
	Farm or Ranch to Market Roads and Spurs	215.554	434.198	217,962.209	15,475.387
	Frontage Roads	11.288	22.576	988.943	49.639
	On-System Subtotal	389.785	833.312	1,045,140.433	159,772.533
	City Streets	120.846	246.208	88,110.554	2,787.295
	Certified County Roads	833.840	1,667.680	90,350.654	2,891.221
	Off-System Subtotal	954.686	1,913.888	178,461.208	5,678.516
	County Total	1,344.471	2,747.200	1,223,601.641	165,451.048

Mileage

by County by Highway System

County	Highway System	Centerline	Lane	DVM	TVM
Falls (74)					
	IH Highways	1.900	7.600	122,075.000	36,256.275
	US Highways	25.803	51.606	102,361.599	18,499.313
	State Highways, Spurs, Loops, Business Routes	105.705	264.699	374,272.140	73,963.957
	Farm or Ranch to Market Roads and Spurs	207.801	415.602	71,777.175	6,285.690
	Frontage Roads	3.800	7.600	5,004.600	552.216
	On-System Subtotal	345.009	747.107	675,490.514	135,557.451
	City Streets	90.377	180.558	18,221.686	583.094
	Certified County Roads	755.799	1,511.598	37,192.273	1,190.153
	Off-System Subtotal	846.176	1,692.156	55,413.959	1,773.247
	County Total	1,191.185	2,439.263	730,904.473	137,330.697

Mileage

by County by Highway System

County	Highway System	Centerline	Lane	DVM	TVM
Fannin (75)					
	US Highways	44.221	90.064	208,429.707	33,253.560
	State Highways, Spurs, Loops, Business Routes	138.012	289.773	310,900.997	55,972.245
	Farm or Ranch to Market Roads and Spurs	295.171	590.452	154,016.079	10,505.226
	Pass, Park and Recreation Roads	4.114	8.228	1,219.696	35.796
	Frontage Roads	3.620	7.240	8,064.579	354.854
	On-System Subtotal	485.138	985.757	682,631.058	100,121.681
	City Streets	148.567	297.134	25,187.340	805.995
	Certified County Roads	935.631	1,869.612	38,364.520	1,227.665
	Federal Roads	2.362	4.724	200.770	6.425
	Off-System Subtotal	1,086.560	2,171.470	63,752.630	2,040.084
	County Total	1,571.698	3,157.227	746,383.688	102,161.765

Mileage

by County by Highway System

County	Highway System	Centerline	Lane	DVM	TVM
Fayette (76)					
	IH Highways	22.795	91.180	703,148.834	271,001.558
	US Highways	63.348	154.264	350,650.811	57,832.642
	State Highways, Spurs, Loops, Business Routes	99.649	279.016	568,601.313	81,461.905
	Farm or Ranch to Market Roads and Spurs	225.826	452.790	189,893.402	30,457.970
	Frontage Roads	23.917	47.834	7,297.224	1,011.723
	On-System Subtotal	435.535	1,025.084	1,819,591.584	441,765.800
	City Streets	92.469	184.938	10,009.160	320.293
	Certified County Roads	870.335	1,740.670	79,412.437	2,541.198
	Off-System Subtotal	962.804	1,925.608	89,421.597	2,861.491
	County Total	1,398.339	2,950.692	1,909,013.181	444,627.291

Mileage

by County by Highway System

County	Highway System	Centerline	Lane	DVM	TVM
Fisher (77)					
	US Highways	31.682	68.568	45,407.661	7,977.984
	State Highways, Spurs, Loops, Business Routes	53.464	108.572	52,935.666	11,019.487
	Farm or Ranch to Market Roads and Spurs	188.820	377.980	44,768.956	9,974.288
	On-System Subtotal	273.966	555.120	143,112.283	28,971.759
	City Streets	36.734	73.468	970.230	31.047
	Certified County Roads	637.499	1,274.998	13,998.979	447.967
	Off-System Subtotal	674.233	1,348.466	14,969.209	479.015
	County Total	948.199	1,903.586	158,081.492	29,450.774
Floyd (78)					
	US Highways	47.217	147.432	116,727.633	12,980.502
	State Highways, Spurs, Loops, Business Routes	24.118	48.236	15,528.292	2,530.849
	Farm or Ranch to Market Roads and Spurs	253.213	508.310	63,351.679	5,424.401
	On-System Subtotal	324.548	703.978	195,607.604	20,935.753
	City Streets	57.246	114.492	1,144.920	36.637
	Certified County Roads	971.624	1,943.248	56,452.282	1,808.314
	Off-System Subtotal	1,028.870	2,057.740	57,597.202	1,844.952
	County Total	1,353.418	2,761.718	253,204.806	22,780.704

Mileage

by County by Highway System

County	Highway System	Centerline	Lane	DVM	TVM
Foard (79)					
	US Highways	36.096	72.490	34,253.833	6,246.434
	State Highways, Spurs, Loops, Business Routes	19.518	39.036	10,155.736	2,628.080
	Farm or Ranch to Market Roads and Spurs	93.065	186.130	12,061.557	3,794.739
	On-System Subtotal	148.679	297.656	56,471.126	12,669.253
	City Streets	21.647	43.294	216.470	6.927
	Certified County Roads	325.123	650.246	4,446.990	142.304
	Off-System Subtotal	346.770	693.540	4,663.460	149.231
	County Total	495.449	991.196	61,134.586	12,818.484

Mileage

by County by Highway System

Fort Bend (80)

County	Highway System	Centerline	Lane	DVM	TVM
	IH Highways	22.357	133.272	2,175,976.628	272,624.117
	US Highways	47.179	163.314	1,275,725.820	121,709.364
	State Highways, Spurs, Loops, Business Routes	86.230	289.727	1,833,257.374	96,552.904
	Farm or Ranch to Market Roads and Spurs	209.515	497.346	1,978,281.524	156,674.136
	Pass, Park and Recreation Roads	4.346	8.692	1,368.990	121.840
	Frontage Roads	62.025	127.271	627,743.541	31,805.213
	On-System Subtotal	431.652	1,219.622	7,892,353.877	679,487.574
	City Streets	1,115.479	2,427.950	1,509,744.251	49,370.813
	Certified County Roads	1,672.392	3,465.662	1,175,913.780	39,491.008
	Toll Road Authority Roads	13.777	44.502	314,141.904	25,545.206
	Off-System Subtotal	2,801.648	5,938.114	2,999,799.935	114,407.028
	County Total	3,233.300	7,157.736	10,892,153.812	793,894.602

Mileage

by County by Highway System

County	Highway System	Centerline	Lane	DVM	TVM
Franklin (81)					
	IH Highways	10.672	42.688	272,803.164	123,992.679
	US Highways	11.447	23.884	21,218.200	1,184.011
	State Highways, Spurs, Loops, Business Routes	32.678	68.110	84,339.925	16,015.270
	Farm or Ranch to Market Roads and Spurs	80.650	161.300	72,973.308	2,265.272
	Frontage Roads	21.344	42.688	6,767.980	334.435
	On-System Subtotal	156.791	338.670	458,102.577	143,791.667
	City Streets	23.162	46.324	1,158.100	37.059
	Certified County Roads	276.234	557.532	19,718.525	630.993
	Off-System Subtotal	299.396	603.856	20,876.625	668.052
	County Total	456.187	942.526	478,979.202	144,459.719

Mileage

by County by Highway System

County	Highway System	Centerline	Lane	DVM	TVM
Freestone (82)					
	IH Highways	32.077	128.308	927,219.398	298,112.350
	US Highways	50.423	107.842	248,311.577	45,277.959
	State Highways, Spurs, Loops, Business Routes	61.193	122.806	95,301.092	16,148.319
	Farm or Ranch to Market Roads and Spurs	196.654	393.308	197,289.300	21,876.556
	Pass, Park and Recreation Roads	1.419	2.838	102.168	7.050
	Frontage Roads	34.727	69.454	18,097.788	1,957.267
	On-System Subtotal	376.493	824.556	1,486,321.323	383,379.501
	City Streets	89.105	178.210	5,346.300	171.082
	Certified County Roads	641.380	1,282.760	61,470.250	1,967.048
	Off-System Subtotal	730.485	1,460.970	66,816.550	2,138.130
	County Total	1,106.978	2,285.526	1,553,137.873	385,517.631

Mileage

by County by Highway System

County	Highway System	Centerline	Lane	DVM	TVM
Frio (83)					
	IH Highways	35.771	143.084	893,900.029	368,035.455
	US Highways	24.220	48.440	67,705.512	20,057.564
	State Highways, Spurs, Loops, Business Routes	64.364	137.588	271,363.447	46,323.026
	Farm or Ranch to Market Roads and Spurs	156.657	316.118	172,852.490	42,565.908
	Frontage Roads	58.584	117.168	37,322.288	2,925.770
	On-System Subtotal	339.596	762.398	1,443,143.766	479,907.723
	City Streets	69.318	138.636	24,375.140	851.080
	Certified County Roads	371.724	742.239	17,180.898	549.789
	Off-System Subtotal	441.042	880.875	41,556.038	1,400.869
	County Total	780.638	1,643.273	1,484,699.804	481,308.592

Mileage

by County by Highway System

County	Highway System	Centerline	Lane	DVM	TVM
Gaines (84)					
	US Highways	83.211	280.544	467,112.752	77,239.219
	State Highways, Spurs, Loops, Business Routes	55.248	113.000	93,968.687	17,523.579
	Farm or Ranch to Market Roads and Spurs	133.446	268.182	106,684.790	10,721.418
	On-System Subtotal	271.905	661.726	667,766.229	105,484.217
	City Streets	76.203	152.406	18,874.296	600.369
	Certified County Roads	1,075.537	2,151.074	124,256.266	4,065.934
	Off-System Subtotal	1,151.740	2,303.480	143,130.562	4,666.302
	County Total	1,423.645	2,965.206	810,896.791	110,150.519

Mileage

by County by Highway System

County	Highway System	Centerline	Lane	DVM	TVM
Galveston (85)					
	IH Highways	23.930	143.580	1,770,956.509	57,880.685
	State Highways, Spurs, Loops, Business Routes	113.878	392.489	1,312,620.612	70,666.941
	Farm or Ranch to Market Roads and Spurs	138.473	436.092	1,948,154.937	74,613.446
	Pass, Park and Recreation Roads	1.365	2.730	129.675	20.489
	Frontage Roads	55.201	110.802	194,089.634	14,724.728
	On-System Subtotal	332.847	1,085.693	5,225,951.367	217,906.289
	City Streets	1,464.706	3,018.698	946,976.321	39,679.807
	Certified County Roads	338.445	676.590	71,853.876	2,927.995
	Toll Road Authority Roads	1.326	2.652	2,894.658	127.365
	Off-System Subtotal	1,804.477	3,697.940	1,021,724.855	42,735.167
	County Total	2,137.324	4,783.633	6,247,676.222	260,641.456

Mileage

by County by Highway System

County	Highway System	Centerline	Lane	DVM	TVM
Garza (86)					
	US Highways	70.179	227.012	431,509.087	104,750.138
	State Highways, Spurs, Loops, Business Routes	16.216	34.922	10,638.331	1,882.272
	Farm or Ranch to Market Roads and Spurs	96.891	195.516	19,884.250	3,495.658
	On-System Subtotal	183.286	457.450	462,031.668	110,128.068
	City Streets	28.495	56.990	840.620	26.900
	Certified County Roads	249.803	499.606	13,629.180	436.134
	Off-System Subtotal	278.298	556.596	14,469.800	463.034
	County Total	461.584	1,014.046	476,501.468	110,591.102

Mileage

by County by Highway System

Gillespie (87)

County	Highway System	Centerline	Lane	DVM	TVM
	IH Highways	5.954	23.816	71,263.426	20,381.340
	US Highways	72.782	256.778	447,874.025	39,920.844
	State Highways, Spurs, Loops, Business Routes	35.954	93.694	169,450.111	14,308.275
	Farm or Ranch to Market Roads and Spurs	156.785	313.570	148,533.072	13,101.566
	Pass, Park and Recreation Roads	0.915	1.830	314.827	13.140
	On-System Subtotal	272.390	689.688	837,435.461	87,725.164
	City Streets	91.894	189.226	76,661.661	2,444.361
	Certified County Roads	540.959	1,088.832	63,631.111	2,036.196
	Federal Roads	6.306	7.536	536.010	17.152
	Off-System Subtotal	639.159	1,285.594	140,828.782	4,497.709
	County Total	911.549	1,975.282	978,264.243	92,222.873

Mileage

by County by Highway System

Glasscock (88)

County	Highway System	Centerline	Lane	DVM	TVM
	US Highways	10.166	40.664	31,584.514	11,595.991
	State Highways, Spurs, Loops, Business Routes	60.152	120.728	215,722.254	61,337.838
	Farm or Ranch to Market Roads and Spurs	66.627	133.254	113,463.808	37,869.233
	On-System Subtotal	136.945	294.646	360,770.576	110,803.063
	Certified County Roads	215.224	430.448	23,689.565	758.066
	Off-System Subtotal	215.224	430.448	23,689.565	758.066
	County Total	352.169	725.094	384,460.141	111,561.129

Mileage

by County by Highway System

Goliad (89)

County	Highway System	Centerline	Lane	DVM	TVM
	US Highways	63.467	161.518	275,151.035	68,743.638
	State Highways, Spurs, Loops, Business Routes	41.764	83.528	70,929.217	15,453.540
	Farm or Ranch to Market Roads and Spurs	141.143	282.286	44,220.765	15,701.504
	Pass, Park and Recreation Roads	2.143	3.997	458.040	24.063
	Frontage Roads	2.033	4.066	201.267	6.038
	On-System Subtotal	250.550	535.395	390,960.324	99,928.784
	City Streets	19.603	39.206	814.225	26.055
	Certified County Roads	316.379	632.758	27,834.295	890.697
	Off-System Subtotal	335.982	671.964	28,648.520	916.753
	County Total	586.532	1,207.359	419,608.844	100,845.537

Mileage

by County by Highway System

County	Highway System	Centerline	Lane	DVM	TVM
Gonzales (90)					
	IH Highways	22.136	88.544	682,051.238	263,048.366
	US Highways	102.456	226.907	605,179.010	97,701.841
	State Highways, Spurs, Loops, Business Routes	82.942	166.684	216,674.509	37,354.706
	Farm or Ranch to Market Roads and Spurs	188.416	376.832	172,838.371	30,818.161
	Pass, Park and Recreation Roads	3.081	6.162	369.746	31.704
	Frontage Roads	8.670	17.340	1,579.154	153.919
	On-System Subtotal	407.701	882.469	1,678,692.028	429,108.697
	City Streets	90.407	180.814	26,254.746	847.058
	Certified County Roads	691.236	1,382.472	60,169.057	1,925.410
	Off-System Subtotal	781.643	1,563.286	86,423.803	2,772.468
	County Total	1,189.344	2,445.755	1,765,115.831	431,881.165

Mileage

by County by Highway System

County	Highway System	Centerline	Lane	DVM	TVM
Gray (91)					
	IH Highways	26.288	105.152	318,194.857	161,458.979
	US Highways	23.411	67.844	82,281.025	21,378.792
	State Highways, Spurs, Loops, Business Routes	107.529	238.714	188,297.965	25,397.061
	Farm or Ranch to Market Roads and Spurs	137.309	276.342	39,574.190	6,536.874
	Frontage Roads	40.497	80.994	2,946.322	166.373
	On-System Subtotal	335.034	769.046	631,294.359	214,938.080
	City Streets	162.463	331.852	68,385.977	2,188.351
	Certified County Roads	600.376	1,200.752	14,924.746	477.592
	Off-System Subtotal	762.839	1,532.604	83,310.723	2,665.943
	County Total	1,097.873	2,301.650	714,605.082	217,604.023

Mileage

by County by Highway System

Grayson (92)

County	Highway System	Centerline	Lane	DVM	TVM
	US Highways	123.137	387.992	2,164,202.980	316,167.170
	State Highways, Spurs, Loops, Business Routes	125.351	281.092	527,452.769	81,446.232
	Farm or Ranch to Market Roads and Spurs	206.475	429.176	518,515.377	13,959.849
	Pass, Park and Recreation Roads	2.464	4.928	346.206	9.952
	Frontage Roads	79.390	159.552	101,433.949	4,183.956
	On-System Subtotal	536.817	1,262.740	3,311,951.281	415,767.158
	City Streets	571.242	1,145.934	213,445.345	7,570.011
	Certified County Roads	1,284.328	2,569.431	146,966.011	4,669.315
	Federal Roads	47.105	89.268	4,003.925	128.126
	Off-System Subtotal	1,902.675	3,804.633	364,415.281	12,367.452
	County Total	2,439.492	5,067.373	3,676,366.562	428,134.610

Mileage

by County by Highway System

County	Highway System	Centerline	Lane	DVM	TVM
Gregg (93)					
	IH Highways	16.903	67.612	609,109.292	215,107.570
	US Highways	40.013	150.510	598,821.854	35,178.154
	State Highways, Spurs, Loops, Business Routes	89.982	335.074	1,209,314.310	84,824.928
	Farm or Ranch to Market Roads and Spurs	106.589	237.264	332,633.013	18,757.739
	Frontage Roads	9.583	19.166	7,842.016	219.936
	On-System Subtotal	263.070	809.626	2,757,720.485	354,088.326
	City Streets	637.825	1,358.719	779,195.126	26,685.917
	Certified County Roads	257.235	514.470	131,076.634	4,333.489
	Off-System Subtotal	895.060	1,873.189	910,271.760	31,019.406
	County Total	1,158.130	2,682.815	3,667,992.245	385,107.733

Mileage

by County by Highway System

County	Highway System	Centerline	Lane	DVM	TVM
Grimes (94)					
	State Highways, Spurs, Loops, Business Routes	102.293	235.590	829,215.690	131,902.205
	Farm or Ranch to Market Roads and Spurs	183.900	367.800	202,051.846	20,849.134
	Frontage Roads	5.625	11.250	13,974.214	791.061
	On-System Subtotal	291.818	614.640	1,045,241.750	153,542.400
	City Streets	67.157	134.314	11,650.700	372.822
	Certified County Roads	597.680	1,195.360	61,249.155	1,959.973
	Off-System Subtotal	664.837	1,329.674	72,899.855	2,332.795
	County Total	956.655	1,944.314	1,118,141.605	155,875.195

Mileage

by County by Highway System

County	Highway System	Centerline	Lane	DVM	TVM
Guadalupe (95)					
	IH Highways	38.748	161.646	1,774,105.141	509,374.992
	US Highways	40.703	96.246	204,126.389	12,657.318
	State Highways, Spurs, Loops, Business Routes	70.683	227.600	676,050.294	72,286.453
	Farm or Ranch to Market Roads and Spurs	213.727	440.840	704,140.293	69,319.527
	Frontage Roads	39.090	78.429	108,750.302	4,652.218
	On-System Subtotal	402.951	1,004.761	3,467,172.419	668,290.508
	City Streets	471.593	958.872	341,908.473	11,685.067
	Certified County Roads	654.334	1,308.668	176,049.330	5,633.579
	Off-System Subtotal	1,125.927	2,267.540	517,957.803	17,318.645
	County Total	1,528.878	3,272.301	3,985,130.222	685,609.154

Mileage

by County by Highway System

County	Highway System	Centerline	Lane	DVM	TVM
Hale (96)					
	IH Highways	37.675	150.700	497,553.121	98,442.998
	US Highways	30.465	84.905	104,637.236	22,685.141
	State Highways, Spurs, Loops, Business Routes	29.406	79.124	101,043.601	10,798.399
	Farm or Ranch to Market Roads and Spurs	287.670	590.704	154,649.712	19,904.004
	Frontage Roads	74.878	149.756	40,017.206	1,460.204
	On-System Subtotal	460.094	1,055.189	897,900.876	153,290.745
	City Streets	195.877	401.670	94,156.982	3,034.154
	Certified County Roads	1,325.418	2,650.836	84,404.936	2,718.613
	Off-System Subtotal	1,521.295	3,052.506	178,561.918	5,752.767
	County Total	1,981.389	4,107.695	1,076,462.794	159,043.513

Mileage

by County by Highway System

County	Highway System	Centerline	Lane	DVM	TVM
Hall (97)					
	US Highways	18.371	75.474	144,488.165	55,912.359
	State Highways, Spurs, Loops, Business Routes	89.214	179.348	29,971.840	6,510.113
	Farm or Ranch to Market Roads and Spurs	102.324	204.648	11,160.036	1,914.018
	On-System Subtotal	209.909	459.470	185,620.041	64,336.489
	City Streets	52.096	104.192	1,677.680	53.686
	Certified County Roads	426.557	853.114	11,588.920	370.845
	Off-System Subtotal	478.653	957.306	13,266.600	424.531
	County Total	688.562	1,416.776	198,886.641	64,761.021
Hamilton (98)					
	US Highways	47.715	97.272	184,038.869	24,867.548
	State Highways, Spurs, Loops, Business Routes	48.298	102.941	102,519.145	22,801.680
	Farm or Ranch to Market Roads and Spurs	191.515	383.030	48,703.775	6,104.570
	On-System Subtotal	287.528	583.243	335,261.789	53,773.797
	City Streets	58.526	117.052	5,430.181	173.766
	Certified County Roads	565.228	1,130.456	28,746.709	919.895
	Off-System Subtotal	623.754	1,247.508	34,176.890	1,093.660
	County Total	911.282	1,830.751	369,438.679	54,867.458

Mileage

by County by Highway System

County	Highway System	Centerline	Lane	DVM	TVM
Hansford (99)					
	State Highways, Spurs, Loops, Business Routes	106.320	216.245	99,757.416	22,786.783
	Farm or Ranch to Market Roads and Spurs	154.605	309.210	33,947.743	12,581.875
	On-System Subtotal	260.925	525.455	133,705.159	35,368.658
	City Streets	39.059	78.118	894.343	28.619
	Certified County Roads	466.626	933.252	15,852.730	507.287
	Off-System Subtotal	505.685	1,011.370	16,747.073	535.906
	County Total	766.610	1,536.825	150,452.232	35,904.564
Hardeman (100)					
	US Highways	31.551	126.536	345,402.642	111,613.525
	State Highways, Spurs, Loops, Business Routes	29.946	59.892	17,148.786	4,243.604
	Farm or Ranch to Market Roads and Spurs	137.780	275.560	18,260.395	4,084.271
	Pass, Park and Recreation Roads	1.381	2.762	99.432	20.682
	On-System Subtotal	200.658	464.750	380,911.255	119,962.081
	City Streets	56.041	112.082	560.410	17.933
	Certified County Roads	486.021	972.042	9,659.086	309.091
	Off-System Subtotal	542.062	1,084.124	10,219.496	327.024
	County Total	742.720	1,548.874	391,130.751	120,289.105

Mileage

by County by Highway System

Hardin (101)

County	Highway System	Centerline	Lane	DVM	TVM
	US Highways	41.653	146.310	644,912.600	76,954.052
	State Highways, Spurs, Loops, Business Routes	59.709	134.640	308,358.221	48,317.155
	Farm or Ranch to Market Roads and Spurs	137.438	278.050	293,612.985	38,222.506
	Pass, Park and Recreation Roads	0.918	1.836	64.260	4.562
	Frontage Roads	9.736	19.472	19,009.678	866.948
	On-System Subtotal	249.454	580.308	1,265,957.744	164,365.224
	City Streets	171.545	343.090	79,332.017	2,251.193
	Certified County Roads	522.009	1,044.018	121,494.017	3,893.381
	Federal Roads	5.916	5.916	502.860	16.092
	Off-System Subtotal	699.470	1,393.024	201,328.894	6,160.666
	County Total	948.924	1,973.332	1,467,286.638	170,525.889

Mileage

by County by Highway System

Harris (102)

County	Highway System	Centerline	Lane	DVM	TVM
	IH Highways	168.427	1,345.657	30,748,807.001	2,592,938.288
	US Highways	90.279	524.781	7,318,358.995	549,236.688
	State Highways, Spurs, Loops, Business Routes	187.020	963.711	8,522,141.760	646,156.307
	Farm or Ranch to Market Roads and Spurs	167.455	669.512	4,668,120.121	215,962.361
	Pass, Park and Recreation Roads	7.130	14.120	1,630.789	129.615
	Frontage Roads	651.797	1,540.074	9,131,494.423	462,712.639
	On-System Subtotal	1,272.108	5,057.855	60,390,553.089	4,467,135.897
	City Streets	7,798.671	18,081.804	22,804,250.740	803,285.019
	Certified County Roads	5,403.251	11,603.962	10,358,214.503	334,731.249
	Toll Road Authority Roads	128.875	659.678	9,470,920.239	673,398.630
	Federal Roads	14.043	28.086	1,193.655	38.197
	Off-System Subtotal	13,344.840	30,373.530	42,634,579.137	1,811,453.095
	County Total	14,616.948	35,431.385	103,025,132.226	6,278,588.992

Mileage

by County by Highway System

Harrison (103)

County	Highway System	Centerline	Lane	DVM	TVM
	IH Highways	39.129	156.516	1,068,180.470	430,925.232
	US Highways	62.805	214.604	629,803.867	98,962.894
	State Highways, Spurs, Loops, Business Routes	70.064	202.733	289,594.187	24,462.455
	Farm or Ranch to Market Roads and Spurs	264.353	533.994	292,548.594	28,564.181
	Pass, Park and Recreation Roads	2.594	4.449	395.292	50.917
	Frontage Roads	35.104	70.208	24,377.563	3,575.793
	On-System Subtotal	474.049	1,182.504	2,304,899.973	586,541.471
	City Streets	270.575	544.852	110,093.023	3,982.254
	Certified County Roads	726.279	1,452.558	109,420.160	3,501.445
	Federal Roads	31.595	51.345	2,685.575	85.938
	Off-System Subtotal	1,028.449	2,048.755	222,198.758	7,569.638
	County Total	1,502.498	3,231.259	2,527,098.731	594,111.109

Mileage

by County by Highway System

County	Highway System	Centerline	Lane	DVM	TVM
Hartley (104)					
	US Highways	85.995	200.532	263,064.898	96,973.432
	State Highways, Spurs, Loops, Business Routes	10.207	20.414	3,509.260	1,033.295
	Farm or Ranch to Market Roads and Spurs	156.846	318.732	62,794.418	20,542.890
	On-System Subtotal	253.048	539.678	329,368.576	118,549.616
	City Streets	26.988	53.976	7,186.061	229.954
	Certified County Roads	256.323	512.646	16,165.526	517.297
	Off-System Subtotal	283.311	566.622	23,351.587	747.251
	County Total	536.359	1,106.300	352,720.163	119,296.867

Mileage

by County by Highway System

County	Highway System	Centerline	Lane	DVM	TVM
Haskell (105)					
	US Highways	63.406	193.740	117,638.722	31,128.157
	State Highways, Spurs, Loops, Business Routes	54.020	114.978	46,232.079	12,265.342
	Farm or Ranch to Market Roads and Spurs	176.506	353.012	30,822.432	4,183.043
	Frontage Roads	3.736	7.472	440.934	29.118
	On-System Subtotal	297.668	669.202	195,134.167	47,605.660
	City Streets	73.418	146.836	1,597.029	51.105
	Certified County Roads	728.308	1,456.616	14,955.578	478.578
	Off-System Subtotal	801.726	1,603.452	16,552.607	529.683
	County Total	1,099.394	2,272.654	211,686.774	48,135.344

Mileage

by County by Highway System

County	Highway System	Centerline	Lane	DVM	TVM
Hays (106)					
	IH Highways	24.348	146.088	2,451,127.808	360,818.319
	US Highways	16.972	67.888	348,410.087	21,924.485
	State Highways, Spurs, Loops, Business Routes	30.511	88.796	392,695.585	46,126.308
	Farm or Ranch to Market Roads and Spurs	152.849	323.308	1,288,743.009	101,751.932
	Frontage Roads	48.840	98.910	467,976.925	26,355.665
	On-System Subtotal	273.520	724.990	4,948,953.414	556,976.709
	City Streets	413.976	855.160	418,885.398	13,928.213
	Certified County Roads	798.231	1,600.588	413,721.038	13,776.824
	Federal Roads	3.317	3.694	281.945	9.022
	Off-System Subtotal	1,215.524	2,459.442	832,888.381	27,714.059
	County Total	1,489.044	3,184.432	5,781,841.795	584,690.769

Mileage

by County by Highway System

County	Highway System	Centerline	Lane	DVM	TVM
Hemphill (107)					
	US Highways	58.757	140.051	167,719.591	42,569.365
	State Highways, Spurs, Loops, Business Routes	25.959	53.649	28,124.714	3,543.385
	Farm or Ranch to Market Roads and Spurs	98.712	197.424	37,480.009	995.930
	On-System Subtotal	183.428	391.124	233,324.314	47,108.680
	City Streets	24.707	49.414	2,171.549	69.490
	Certified County Roads	348.262	696.524	18,299.327	585.578
	Off-System Subtotal	372.969	745.938	20,470.876	655.068
	County Total	556.397	1,137.062	253,795.190	47,763.748

Mileage

by County by Highway System

County	Highway System	Centerline	Lane	DVM	TVM
Henderson (108)					
	US Highways	38.959	131.099	309,288.752	27,697.890
	State Highways, Spurs, Loops, Business Routes	128.955	396.150	1,052,223.337	131,693.944
	Farm or Ranch to Market Roads and Spurs	251.945	506.398	377,996.721	21,506.968
	Frontage Roads	1.635	3.270	161.865	6.475
	On-System Subtotal	421.494	1,036.917	1,739,670.675	180,905.276
	City Streets	346.974	693.948	143,500.391	4,718.358
	Certified County Roads	785.230	1,570.460	161,250.374	5,160.012
	Off-System Subtotal	1,132.204	2,264.408	304,750.765	9,878.370
	County Total	1,553.698	3,301.325	2,044,421.440	190,783.646

Mileage

by County by Highway System

County	Highway System	Centerline	Lane	DVM	TVM
Hidalgo (109)					
	IH Highways	49.315	282.333	3,084,776.223	395,845.348
	US Highways	72.893	254.762	928,925.714	202,377.746
	State Highways, Spurs, Loops, Business Routes	135.054	507.164	1,899,904.022	45,666.597
	Farm or Ranch to Market Roads and Spurs	442.290	1,129.982	3,239,514.621	174,947.632
	Pass, Park and Recreation Roads	2.497	5.100	639.232	82.461
	Frontage Roads	113.233	266.765	1,254,369.854	9,066.102
	On-System Subtotal	815.282	2,446.106	10,408,129.666	827,985.887
	City Streets	2,026.499	4,182.004	3,197,185.929	106,612.019
	Certified County Roads	1,443.673	2,894.592	1,272,876.083	44,283.165
	Toll Road Authority Roads	5.070	13.723	32,618.110	4,258.028
	Federal Roads	7.942	7.942	675.070	21.602
	Off-System Subtotal	3,483.184	7,098.261	4,503,355.192	155,174.814
	County Total	4,298.466	9,544.367	14,911,484.858	983,160.701

Mileage

by County by Highway System

Hill (110)

County	Highway System	Centerline	Lane	DVM	TVM
	IH Highways	37.713	158.907	1,598,056.138	514,921.440
	US Highways	8.070	16.524	8,843.130	1,950.975
	State Highways, Spurs, Loops, Business Routes	126.190	277.329	432,108.845	77,080.147
	Farm or Ranch to Market Roads and Spurs	288.772	577.647	261,594.627	31,176.759
	Pass, Park and Recreation Roads	1.775	3.550	129.575	46.129
	Frontage Roads	29.026	56.053	29,827.290	3,061.807
	On-System Subtotal	491.546	1,090.010	2,330,559.605	628,237.257
	City Streets	160.555	321.110	28,207.297	977.260
	Certified County Roads	1,074.690	2,149.380	48,499.981	1,641.156
	Federal Roads	21.809	43.618	1,853.765	59.320
	Off-System Subtotal	1,257.054	2,514.108	78,561.043	2,677.736
	County Total	1,748.600	3,604.118	2,409,120.648	630,914.993

Mileage

by County by Highway System

County	Highway System	Centerline	Lane	DVM	TVM
Hockley (111)					
	US Highways	47.695	132.182	267,578.399	28,794.893
	State Highways, Spurs, Loops, Business Routes	32.007	102.636	268,041.365	14,756.466
	Farm or Ranch to Market Roads and Spurs	256.773	517.910	167,513.423	15,257.052
	On-System Subtotal	336.475	752.728	703,133.187	58,808.411
	City Streets	132.416	264.832	63,922.454	2,115.883
	Certified County Roads	1,134.260	2,268.520	93,888.331	3,004.427
	Off-System Subtotal	1,266.676	2,533.352	157,810.785	5,120.309
	County Total	1,603.151	3,286.080	860,943.972	63,928.720
Hood (112)					
	US Highways	26.330	82.920	461,410.175	45,246.962
	State Highways, Spurs, Loops, Business Routes	22.487	55.305	178,284.281	15,108.413
	Farm or Ranch to Market Roads and Spurs	128.933	263.452	348,104.914	35,028.716
	On-System Subtotal	177.750	401.677	987,799.370	95,384.091
	City Streets	91.947	185.330	57,185.202	1,854.851
	Certified County Roads	447.665	895.330	152,115.617	4,935.108
	Off-System Subtotal	539.612	1,080.660	209,300.819	6,789.959
	County Total	717.362	1,482.337	1,197,100.189	102,174.051

Mileage

by County by Highway System

Hopkins (113)

County	Highway System	Centerline	Lane	DVM	TVM
	IH Highways	33.469	133.876	920,941.139	400,749.533
	US Highways	9.233	18.466	4,500.971	168.366
	State Highways, Spurs, Loops, Business Routes	89.759	197.264	379,411.622	71,695.328
	Farm or Ranch to Market Roads and Spurs	249.461	498.922	175,064.599	6,300.526
	Frontage Roads	56.009	112.018	45,999.212	2,320.557
	On-System Subtotal	437.931	960.546	1,525,917.543	481,234.309
	City Streets	109.882	219.764	42,798.225	1,374.375
	Certified County Roads	834.857	1,668.758	47,181.538	1,509.809
	Federal Roads	11.968	23.936	1,017.280	32.553
	Off-System Subtotal	956.707	1,912.458	90,997.043	2,916.737
	County Total	1,394.638	2,873.004	1,616,914.586	484,151.047

Mileage

by County by Highway System

County	Highway System	Centerline	Lane	DVM	TVM
Houston (114)					
	US Highways	33.630	105.794	135,130.576	26,023.224
	State Highways, Spurs, Loops, Business Routes	121.168	267.135	413,545.002	98,740.997
	Farm or Ranch to Market Roads and Spurs	246.490	492.980	137,139.174	11,027.197
	Pass, Park and Recreation Roads	0.943	1.886	29.233	0.935
	On-System Subtotal	402.231	867.795	685,843.985	135,792.354
	City Streets	79.112	158.224	14,633.554	464.941
	Certified County Roads	724.790	1,449.580	21,986.580	703.571
	Federal Roads	160.830	321.660	9,114.130	291.652
	Off-System Subtotal	964.732	1,929.464	45,734.264	1,460.163
	County Total	1,366.963	2,797.259	731,578.249	137,252.518

Mileage

by County by Highway System

County	Highway System	Centerline	Lane	DVM	TVM
Howard (115)					
	IH Highways	33.495	133.980	655,088.142	267,484.342
	US Highways	35.377	142.200	241,571.873	46,580.814
	State Highways, Spurs, Loops, Business Routes	41.872	103.865	126,853.105	23,044.463
	Farm or Ranch to Market Roads and Spurs	168.042	348.756	151,262.116	35,690.468
	Pass, Park and Recreation Roads	2.405	2.405	365.560	7.311
	Frontage Roads	63.591	127.182	27,968.112	1,661.395
	On-System Subtotal	344.782	858.388	1,203,108.908	374,468.793
	City Streets	194.356	397.019	128,640.654	4,299.563
	Certified County Roads	518.791	1,037.582	68,050.945	2,177.630
	Off-System Subtotal	713.147	1,434.601	196,691.599	6,477.193
	County Total	1,057.929	2,292.989	1,399,800.507	380,945.986

Mileage

by County by Highway System

County	Highway System	Centerline	Lane	DVM	TVM
Hudspeth (116)					
	IH Highways	73.396	293.584	855,985.538	531,247.605
	US Highways	65.485	130.970	124,083.248	29,947.409
	State Highways, Spurs, Loops, Business Routes	20.946	41.306	16,442.072	1,025.106
	Farm or Ranch to Market Roads and Spurs	134.754	269.508	16,672.247	2,536.683
	Frontage Roads	45.378	90.756	6,736.877	684.580
	On-System Subtotal	339.959	826.124	1,019,919.982	565,441.383
	City Streets	7.818	15.636	78.180	2.502
	Certified County Roads	479.777	959.554	9,169.032	293.409
	Federal Roads	5.676	11.352	482.460	15.439
	Off-System Subtotal	493.271	986.542	9,729.672	311.350
	County Total	833.230	1,812.666	1,029,649.654	565,752.732

Mileage

by County by Highway System

Hunt (117)

County	Highway System	Centerline	Lane	DVM	TVM
	IH Highways	29.759	119.036	1,170,344.656	312,940.154
	US Highways	44.470	121.246	356,147.385	53,198.528
	State Highways, Spurs, Loops, Business Routes	147.004	373.718	688,193.553	109,942.796
	Farm or Ranch to Market Roads and Spurs	304.834	609.668	390,632.905	8,904.222
	Pass, Park and Recreation Roads	2.300	4.600	285.777	9.249
	Frontage Roads	62.950	125.900	103,840.392	4,104.582
	On-System Subtotal	591.317	1,354.168	2,709,444.668	489,099.531
	City Streets	291.267	582.534	103,515.000	3,312.480
	Certified County Roads	1,150.197	2,300.394	111,583.863	3,570.684
	Off-System Subtotal	1,441.464	2,882.928	215,098.863	6,883.164
	County Total	2,032.781	4,237.096	2,924,543.531	495,982.695

Mileage

by County by Highway System

County	Highway System	Centerline	Lane	DVM	TVM
Hutchinson (118)					
	State Highways, Spurs, Loops, Business Routes	83.703	240.170	304,675.114	29,634.121
	Farm or Ranch to Market Roads and Spurs	123.351	247.556	62,830.141	7,985.614
	On-System Subtotal	207.054	487.726	367,505.255	37,619.735
	City Streets	140.704	284.170	37,073.683	1,175.318
	Certified County Roads	340.068	680.136	16,561.325	529.962
	Federal Roads	19.683	32.167	942.260	30.152
	Off-System Subtotal	500.455	996.473	54,577.268	1,735.433
	County Total	707.509	1,484.199	422,082.523	39,355.168
Irion (119)					
	US Highways	41.247	82.706	217,267.712	19,084.941
	State Highways, Spurs, Loops, Business Routes	32.516	65.032	37,740.588	7,197.087
	Farm or Ranch to Market Roads and Spurs	49.372	98.744	36,202.091	6,025.009
	On-System Subtotal	123.135	246.482	291,210.391	32,307.037
	City Streets	18.342	36.684	917.100	29.347
	Certified County Roads	116.901	233.802	7,705.430	246.574
	Off-System Subtotal	135.243	270.486	8,622.530	275.921
	County Total	258.378	516.968	299,832.921	32,582.958

Mileage

by County by Highway System

County	Highway System	Centerline	Lane	DVM	TVM
Jack (120)					
	US Highways	71.813	175.054	221,813.965	30,171.779
	State Highways, Spurs, Loops, Business Routes	61.776	124.692	62,674.530	12,612.262
	Farm or Ranch to Market Roads and Spurs	136.161	272.322	52,972.614	7,973.076
	Pass, Park and Recreation Roads	2.207	4.414	220.860	23.476
	On-System Subtotal	271.957	576.482	337,681.969	50,780.592
	City Streets	39.936	79.872	1,412.596	45.203
	Certified County Roads	404.965	809.930	20,304.047	649.730
	Off-System Subtotal	444.901	889.802	21,716.643	694.933
	County Total	716.858	1,466.284	359,398.612	51,475.525

Mileage

by County by Highway System

County	Highway System	Centerline	Lane	DVM	TVM
Jackson (121)					
	US Highways	23.453	93.812	509,297.370	138,095.726
	State Highways, Spurs, Loops, Business Routes	79.175	161.239	232,142.599	44,583.731
	Farm or Ranch to Market Roads and Spurs	170.125	340.250	205,982.180	29,586.882
	Frontage Roads	20.780	41.560	5,259.609	711.635
	On-System Subtotal	293.533	636.861	952,681.758	212,977.974
	City Streets	66.627	133.254	11,846.379	393.554
	Certified County Roads	487.005	974.304	46,603.414	1,491.309
	Off-System Subtotal	553.632	1,107.558	58,449.793	1,884.863
	County Total	847.165	1,744.419	1,011,131.551	214,862.837

Mileage

by County by Highway System

Jasper (122)

County	Highway System	Centerline	Lane	DVM	TVM
	US Highways	83.293	291.876	631,225.458	126,011.196
	State Highways, Spurs, Loops, Business Routes	40.734	82.374	143,428.652	18,149.619
	Farm or Ranch to Market Roads and Spurs	168.847	339.260	195,193.231	33,454.309
	Pass, Park and Recreation Roads	29.051	58.102	27,869.394	5,797.322
	Frontage Roads	1.526	3.052	2,909.874	131.854
	On-System Subtotal	323.451	774.664	1,000,626.609	183,544.299
	City Streets	95.945	195.782	51,419.799	1,667.620
	Certified County Roads	662.104	1,324.224	96,497.372	3,087.916
	Federal Roads	20.952	41.782	2,938.539	94.033
	Off-System Subtotal	779.001	1,561.788	150,855.710	4,849.569
	County Total	1,102.452	2,336.452	1,151,482.319	188,393.868

Mileage

by County by Highway System

Jeff Davis (123)

County	Highway System	Centerline	Lane	DVM	TVM
	IH Highways	6.997	27.988	96,207.119	54,492.616
	US Highways	25.860	51.720	16,729.574	2,496.889
	State Highways, Spurs, Loops, Business Routes	151.501	303.912	73,479.046	11,725.412
	Farm or Ranch to Market Roads and Spurs	32.916	65.832	1,955.668	402.278
	Pass, Park and Recreation Roads	3.730	7.460	732.280	169.611
	Frontage Roads	6.146	12.292	92.801	11.065
	On-System Subtotal	227.150	469.204	189,196.488	69,297.871
	City Streets	6.791	13.582	203.730	6.519
	Certified County Roads	45.320	90.640	3,373.170	107.941
	Federal Roads	3.981	7.962	338.385	10.828
	Off-System Subtotal	56.092	112.184	3,915.285	125.289
	County Total	283.242	581.388	193,111.773	69,423.160

Mileage

by County by Highway System

Jefferson (124)

County	Highway System	Centerline	Lane	DVM	TVM
	IH Highways	24.606	123.583	1,332,874.008	334,595.280
	US Highways	47.389	199.850	1,357,087.837	183,745.559
	State Highways, Spurs, Loops, Business Routes	143.134	474.279	1,374,167.374	142,781.066
	Farm or Ranch to Market Roads and Spurs	66.740	173.266	393,881.756	16,688.195
	Pass, Park and Recreation Roads	0.283	0.566	71.316	14.121
	Frontage Roads	84.248	169.272	321,136.657	13,011.703
	On-System Subtotal	366.400	1,140.816	4,779,218.948	690,835.923
	City Streets	1,257.704	2,665.739	1,686,778.922	57,866.269
	Certified County Roads	357.811	718.328	177,620.818	5,759.402
	Federal Roads	2.625	4.346	223.125	7.140
	Off-System Subtotal	1,618.140	3,388.413	1,864,622.865	63,632.810
	County Total	1,984.540	4,529.229	6,643,841.813	754,468.733

Mileage

by County by Highway System

County	Highway System	Centerline	Lane	DVM	TVM
Jim Hogg (125)					
	State Highways, Spurs, Loops, Business Routes	50.992	104.698	89,698.285	13,197.576
	Farm or Ranch to Market Roads and Spurs	91.743	183.486	74,115.271	8,243.911
	On-System Subtotal	142.735	288.184	163,813.556	21,441.487
	Certified County Roads	102.914	205.828	9,657.159	309.029
	Off-System Subtotal	102.914	205.828	9,657.159	309.029
	County Total	245.649	494.012	173,470.715	21,750.516
Jim Wells (126)					
	US Highways	56.259	225.036	455,463.687	190,818.338
	State Highways, Spurs, Loops, Business Routes	50.276	154.322	453,727.466	41,108.464
	Farm or Ranch to Market Roads and Spurs	162.667	327.418	258,181.374	39,179.664
	Frontage Roads	4.382	8.764	3,927.413	1,220.478
	On-System Subtotal	273.584	715.540	1,171,299.940	272,326.944
	City Streets	153.040	321.848	121,446.280	3,886.281
	Certified County Roads	538.256	1,076.857	85,353.550	2,731.314
	Off-System Subtotal	691.296	1,398.705	206,799.830	6,617.595
	County Total	964.880	2,114.245	1,378,099.770	278,944.539

Mileage

by County by Highway System

Johnson (127)

County	Highway System	Centerline	Lane	DVM	TVM
	IH Highways	23.230	92.920	947,732.203	212,733.241
	US Highways	39.626	133.370	585,763.901	81,185.607
	State Highways, Spurs, Loops, Business Routes	70.273	202.278	672,057.117	90,154.812
	Farm or Ranch to Market Roads and Spurs	215.913	443.224	645,483.896	74,912.465
	Pass, Park and Recreation Roads	9.494	18.988	13,437.137	1,102.484
	Frontage Roads	52.317	104.634	83,928.677	4,409.272
	On-System Subtotal	410.853	995.414	2,948,402.931	464,497.881
	City Streets	497.289	1,006.436	415,183.300	13,288.480
	Certified County Roads	960.910	1,921.820	380,928.083	12,189.699
	Federal Roads	2.843	5.686	241.655	7.733
	Off-System Subtotal	1,461.042	2,933.942	796,353.038	25,485.911
	County Total	1,871.895	3,929.356	3,744,755.969	489,983.792

Mileage

by County by Highway System

County	Highway System	Centerline	Lane	DVM	TVM
Jones (128)					
	US Highways	85.180	274.506	282,259.257	63,361.542
	State Highways, Spurs, Loops, Business Routes	37.252	78.252	43,087.176	8,631.570
	Farm or Ranch to Market Roads and Spurs	292.978	585.956	110,481.688	15,767.892
	Frontage Roads	35.765	71.530	7,093.215	466.921
	On-System Subtotal	451.175	1,010.244	442,921.336	88,227.925
	City Streets	148.803	297.606	4,769.304	152.618
	Certified County Roads	867.011	1,734.022	19,886.957	636.383
	Off-System Subtotal	1,015.814	2,031.628	24,656.261	789.000
	County Total	1,466.989	3,041.872	467,577.597	89,016.925

Mileage

by County by Highway System

Karnes (129)

County	Highway System	Centerline	Lane	DVM	TVM
	US Highways	27.392	71.722	281,312.181	44,798.956
	State Highways, Spurs, Loops, Business Routes	94.589	191.922	544,019.332	100,184.138
	Farm or Ranch to Market Roads and Spurs	215.276	432.342	350,957.315	57,759.028
	On-System Subtotal	337.257	695.986	1,176,288.828	202,742.122
	City Streets	76.224	152.448	762.240	24.392
	Certified County Roads	544.204	1,088.408	33,377.610	1,068.084
	Off-System Subtotal	620.428	1,240.856	34,139.850	1,092.475
	County Total	957.685	1,936.842	1,210,428.678	203,834.597

Mileage

by County by Highway System

County	Highway System	Centerline	Lane	DVM	TVM
Kaufman (130)					
	IH Highways	26.939	109.470	1,026,355.369	197,202.552
	US Highways	62.132	248.528	1,232,954.035	152,306.837
	State Highways, Spurs, Loops, Business Routes	78.975	186.212	539,038.177	98,714.201
	Farm or Ranch to Market Roads and Spurs	276.006	561.862	808,442.248	69,462.845
	Frontage Roads	49.891	99.782	73,105.329	4,859.637
	On-System Subtotal	493.943	1,205.854	3,679,895.158	522,546.073
	City Streets	327.893	656.900	169,732.002	5,607.965
	Certified County Roads	783.454	1,581.380	120,242.414	3,847.757
	Off-System Subtotal	1,111.347	2,238.280	289,974.416	9,455.722
	County Total	1,605.290	3,444.134	3,969,869.574	532,001.796

Mileage

by County by Highway System

County	Highway System	Centerline	Lane	DVM	TVM
Kendall (131)					
	IH Highways	22.912	91.648	576,860.394	74,884.511
	US Highways	16.810	48.989	114,823.169	8,592.878
	State Highways, Spurs, Loops, Business Routes	20.517	45.177	144,363.678	19,466.627
	Farm or Ranch to Market Roads and Spurs	107.693	217.111	113,492.240	10,568.180
	Frontage Roads	25.945	51.890	33,742.768	2,386.397
	On-System Subtotal	193.877	454.815	983,282.249	115,898.593
	City Streets	77.929	155.858	34,663.063	1,109.218
	Certified County Roads	410.737	821.474	69,823.458	2,684.616
	Off-System Subtotal	488.666	977.332	104,486.521	3,793.834
	County Total	682.543	1,432.147	1,087,768.770	119,692.427

Mileage

by County by Highway System

County	Highway System	Centerline	Lane	DVM	TVM
Kent (132)					
	US Highways	35.470	70.940	22,779.485	5,249.338
	State Highways, Spurs, Loops, Business Routes	60.525	121.050	17,430.937	3,539.728
	Farm or Ranch to Market Roads and Spurs	66.642	133.284	5,586.532	1,112.724
	On-System Subtotal	162.637	325.274	45,796.954	9,901.790
	City Streets	11.998	23.996	240.412	7.693
	Certified County Roads	217.083	434.166	3,835.474	122.735
	Off-System Subtotal	229.081	458.162	4,075.886	130.428
	County Total	391.718	783.436	49,872.840	10,032.219

Mileage

by County by Highway System

County	Highway System	Centerline	Lane	DVM	TVM
Kerr (133)					
	IH Highways	37.506	150.024	420,452.463	124,336.270
	US Highways	15.592	32.252	14,473.668	4,006.453
	State Highways, Spurs, Loops, Business Routes	140.237	330.597	560,739.608	49,977.092
	Farm or Ranch to Market Roads and Spurs	80.075	162.466	85,546.603	12,941.564
	Frontage Roads	17.146	34.292	1,061.210	73.756
	On-System Subtotal	290.556	709.631	1,082,273.552	191,335.135
	City Streets	161.680	324.262	103,360.016	3,302.227
	Certified County Roads	450.605	901.210	49,677.308	1,589.674
	Off-System Subtotal	612.285	1,225.472	153,037.324	4,891.901
	County Total	902.841	1,935.103	1,235,310.876	196,227.036

Mileage

by County by Highway System

County	Highway System	Centerline	Lane	DVM	TVM
Kimble (134)					
	IH Highways	43.811	175.244	456,280.914	141,560.318
	US Highways	81.404	169.378	111,400.667	25,623.078
	State Highways, Spurs, Loops, Business Routes	8.405	18.628	4,506.953	1,171.558
	Farm or Ranch to Market Roads and Spurs	125.562	251.124	27,265.787	3,706.885
	Pass, Park and Recreation Roads	1.888	3.776	211.456	16.916
	Frontage Roads	32.746	65.492	2,807.185	843.208
	On-System Subtotal	293.816	683.642	602,472.962	172,921.963
	City Streets	27.535	55.070	550.700	17.622
	Certified County Roads	318.177	636.354	7,965.580	254.899
	Off-System Subtotal	345.712	691.424	8,516.280	272.521
	County Total	639.528	1,375.066	610,989.242	173,194.484

Mileage

by County by Highway System

County	Highway System	Centerline	Lane	DVM	TVM
King (135)					
	US Highways	63.887	146.312	65,450.855	30,169.531
	State Highways, Spurs, Loops, Business Routes	7.209	14.418	2,313.561	204.465
	Farm or Ranch to Market Roads and Spurs	22.662	45.324	1,828.782	261.879
	On-System Subtotal	93.758	206.054	69,593.198	30,635.875
	Certified County Roads	200.280	400.560	9,165.219	293.287
	Off-System Subtotal	200.280	400.560	9,165.219	293.287
	County Total	294.038	606.614	78,758.417	30,929.162
Kinney (136)					
	US Highways	51.444	102.888	176,374.098	31,566.294
	State Highways, Spurs, Loops, Business Routes	18.145	36.290	8,285.050	1,486.289
	Farm or Ranch to Market Roads and Spurs	133.707	267.414	15,825.105	2,458.241
	On-System Subtotal	203.296	406.592	200,484.253	35,510.825
	City Streets	31.417	62.834	3,141.700	100.534
	Certified County Roads	63.097	126.194	2,104.710	67.351
	Off-System Subtotal	94.514	189.028	5,246.410	167.885
	County Total	297.810	595.620	205,730.663	35,678.710

Mileage

by County by Highway System

Kleberg (137)

County	Highway System	Centerline	Lane	DVM	TVM
	US Highways	21.660	86.450	370,327.528	96,705.743
	State Highways, Spurs, Loops, Business Routes	35.080	85.322	249,262.667	36,957.886
	Farm or Ranch to Market Roads and Spurs	82.533	177.522	126,578.020	11,831.081
	Pass, Park and Recreation Roads	6.817	13.634	5,065.031	435.593
	Frontage Roads	5.048	9.989	8,973.203	2,790.030
	On-System Subtotal	151.138	372.917	760,206.449	148,720.332
	City Streets	123.449	253.594	100,155.232	3,166.487
	Certified County Roads	179.116	358.232	19,840.457	634.895
	Federal Roads	41.483	82.966	3,526.055	112.834
	Off-System Subtotal	344.048	694.792	123,521.744	3,914.216
	County Total	495.186	1,067.709	883,728.193	152,634.548

Mileage

by County by Highway System

County	Highway System	Centerline	Lane	DVM	TVM
Knox (138)					
	US Highways	43.533	112.712	77,766.716	23,872.743
	State Highways, Spurs, Loops, Business Routes	63.981	129.066	42,784.864	10,474.677
	Farm or Ranch to Market Roads and Spurs	112.171	224.342	14,256.387	5,148.561
	On-System Subtotal	219.685	466.120	134,807.967	39,495.981
	City Streets	54.456	108.912	1,089.120	34.852
	Certified County Roads	400.528	801.056	9,913.150	317.221
	Federal Roads	0.691	1.382	58.735	1.880
	Off-System Subtotal	455.675	911.350	11,061.005	353.952
	County Total	675.360	1,377.470	145,868.972	39,849.933

Mileage

by County by Highway System

Lamar (139)

County	Highway System	Centerline	Lane	DVM	TVM
	US Highways	62.918	185.368	601,840.765	74,172.847
	State Highways, Spurs, Loops, Business Routes	32.351	111.749	219,591.723	40,698.710
	Farm or Ranch to Market Roads and Spurs	347.648	698.504	280,725.754	9,612.425
	Frontage Roads	2.284	4.568	1,964.604	74.521
	On-System Subtotal	445.201	1,000.189	1,104,122.846	124,558.504
	City Streets	235.552	471.104	95,580.169	3,139.864
	Certified County Roads	858.578	1,717.519	52,371.920	1,675.901
	Federal Roads	13.129	26.258	1,115.965	35.711
	Off-System Subtotal	1,107.259	2,214.881	149,068.054	4,851.476
	County Total	1,552.460	3,215.070	1,253,190.900	129,409.980

Mileage

by County by Highway System

County	Highway System	Centerline	Lane	DVM	TVM
Lamb (140)					
	US Highways	99.031	274.348	367,881.163	32,355.843
	State Highways, Spurs, Loops, Business Routes	6.214	15.630	6,999.556	733.928
	Farm or Ranch to Market Roads and Spurs	254.144	510.252	101,453.062	17,401.570
	On-System Subtotal	359.389	800.230	476,333.781	50,491.341
	City Streets	114.399	228.798	17,014.834	532.152
	Certified County Roads	1,196.457	2,392.914	70,628.941	2,260.126
	Off-System Subtotal	1,310.856	2,621.712	87,643.775	2,792.278
	County Total	1,670.245	3,421.942	563,977.556	53,283.619
Lampasas (141)					
	US Highways	82.297	238.856	477,521.204	57,486.544
	State Highways, Spurs, Loops, Business Routes	1.333	2.666	7,301.796	856.262
	Farm or Ranch to Market Roads and Spurs	135.280	270.560	105,744.178	12,224.706
	On-System Subtotal	218.910	512.082	590,567.178	70,567.511
	City Streets	86.836	173.672	20,376.778	673.271
	Certified County Roads	448.897	897.794	49,613.843	1,587.643
	Off-System Subtotal	535.733	1,071.466	69,990.621	2,260.914
	County Total	754.643	1,583.548	660,557.799	72,828.426

Mileage

by County by Highway System

La Salle (142)

County	Highway System	Centerline	Lane	DVM	TVM
	IH Highways	44.162	176.648	793,219.515	418,130.172
	State Highways, Spurs, Loops, Business Routes	41.359	87.572	197,939.261	33,085.313
	Farm or Ranch to Market Roads and Spurs	108.087	216.174	229,536.629	42,386.460
	Frontage Roads	84.410	168.820	78,877.243	16,541.647
	On-System Subtotal	278.018	649.214	1,299,572.648	510,143.592
	City Streets	42.500	85.000	1,275.000	40.800
	Certified County Roads	219.177	438.354	8,076.910	258.461
	Off-System Subtotal	261.677	523.354	9,351.910	299.261
	County Total	539.695	1,172.568	1,308,924.558	510,442.853

Mileage

by County by Highway System

County	Highway System	Centerline	Lane	DVM	TVM
Lavaca (143)					
	US Highways	81.796	194.216	396,247.691	77,259.962
	State Highways, Spurs, Loops, Business Routes	44.816	91.535	165,028.784	22,245.489
	Farm or Ranch to Market Roads and Spurs	189.360	379.770	122,583.670	21,596.560
	Frontage Roads	2.388	4.776	236.412	28.606
	On-System Subtotal	318.360	670.297	684,096.557	121,130.617
	City Streets	90.999	181.998	14,675.870	469.628
	Certified County Roads	862.656	1,723.983	70,707.959	2,262.655
	Off-System Subtotal	953.655	1,905.981	85,383.829	2,732.283
	County Total	1,272.015	2,576.278	769,480.386	123,862.899

Mileage

by County by Highway System

County	Highway System	Centerline	Lane	DVM	TVM
Lee (144)					
	US Highways	49.548	199.762	447,155.309	75,218.212
	State Highways, Spurs, Loops, Business Routes	22.783	87.876	171,258.634	20,746.716
	Farm or Ranch to Market Roads and Spurs	121.490	242.980	126,309.111	17,775.025
	On-System Subtotal	193.821	530.618	744,723.054	113,739.953
	City Streets	56.529	113.058	14,377.230	460.071
	Certified County Roads	483.176	966.352	45,173.790	1,445.561
	Federal Roads	2.454	4.908	208.590	6.675
	Off-System Subtotal	542.159	1,084.318	59,759.610	1,912.308
	County Total	735.980	1,614.936	804,482.664	115,652.260

Mileage

by County by Highway System

County	Highway System	Centerline	Lane	DVM	TVM
Leon (145)					
	IH Highways	28.573	114.292	914,125.678	281,148.406
	US Highways	41.642	84.170	222,011.159	53,378.873
	State Highways, Spurs, Loops, Business Routes	74.162	148.324	172,661.886	40,844.957
	Farm or Ranch to Market Roads and Spurs	207.850	415.700	124,921.138	17,348.315
	Frontage Roads	37.301	74.602	11,514.609	1,119.535
	On-System Subtotal	389.528	837.088	1,445,234.470	393,840.086
	City Streets	63.368	126.736	6,019.960	192.639
	Certified County Roads	596.775	1,193.550	57,692.420	1,846.157
	Off-System Subtotal	660.143	1,320.286	63,712.380	2,038.796
	County Total	1,049.671	2,157.374	1,508,946.850	395,878.882

Mileage

by County by Highway System

Liberty (146)

County	Highway System	Centerline	Lane	DVM	TVM
	IH Highways	0.244	0.976	10,690.616	1,368.399
	US Highways	44.748	150.953	697,514.790	92,136.658
	State Highways, Spurs, Loops, Business Routes	116.211	270.906	721,831.336	111,014.034
	Farm or Ranch to Market Roads and Spurs	203.126	409.010	510,779.501	52,766.989
	Frontage Roads	8.852	17.704	9,193.775	432.520
	On-System Subtotal	373.181	849.549	1,950,010.018	257,718.599
	City Streets	244.311	488.622	86,955.572	2,772.098
	Certified County Roads	701.373	1,402.746	142,620.953	4,563.870
	Federal Roads	2.144	3.189	182.240	5.832
	Off-System Subtotal	947.828	1,894.557	229,758.765	7,341.800
	County Total	1,321.009	2,744.106	2,179,768.783	265,060.399

Mileage

by County by Highway System

County	Highway System	Centerline	Lane	DVM	TVM
Limestone (147)					
	US Highways	27.469	57.744	125,451.318	19,368.224
	State Highways, Spurs, Loops, Business Routes	96.091	202.098	337,606.876	51,555.667
	Farm or Ranch to Market Roads and Spurs	251.419	502.838	146,683.533	19,415.160
	Pass, Park and Recreation Roads	4.284	8.568	409.710	164.118
	On-System Subtotal	379.263	771.248	610,151.437	90,503.169
	City Streets	119.007	238.014	39,458.464	1,286.462
	Certified County Roads	877.921	1,755.155	96,014.097	3,072.451
	Off-System Subtotal	996.928	1,993.169	135,472.561	4,358.913
	County Total	1,376.191	2,764.417	745,623.998	94,862.082

Mileage

by County by Highway System

County	Highway System	Centerline	Lane	DVM	TVM
Lipscomb (148)					
	US Highways	14.934	31.852	20,272.966	7,360.820
	State Highways, Spurs, Loops, Business Routes	101.697	217.749	71,629.825	12,068.817
	Farm or Ranch to Market Roads and Spurs	81.119	162.398	27,371.056	719.811
	On-System Subtotal	197.750	411.999	119,273.847	20,149.447
	City Streets	36.226	72.452	1,464.686	46.870
	Certified County Roads	419.002	838.004	11,205.948	358.590
	Off-System Subtotal	455.228	910.456	12,670.634	405.460
	County Total	652.978	1,322.455	131,944.481	20,554.908

Mileage

by County by Highway System

County	Highway System	Centerline	Lane	DVM	TVM
Live Oak (149)					
	IH Highways	44.280	177.120	965,911.465	227,933.337
	US Highways	75.483	235.744	432,522.489	122,386.642
	State Highways, Spurs, Loops, Business Routes	22.731	47.386	183,836.059	34,046.671
	Farm or Ranch to Market Roads and Spurs	201.613	403.226	160,351.382	21,884.197
	Frontage Roads	71.940	143.880	23,726.133	7,303.303
	On-System Subtotal	416.047	1,007.356	1,766,347.528	413,554.151
	City Streets	44.314	88.628	2,727.525	87.281
	Certified County Roads	502.396	1,004.792	47,071.557	1,506.290
	Federal Roads	14.166	28.332	1,204.110	38.532
	Off-System Subtotal	560.876	1,121.752	51,003.192	1,632.102
	County Total	976.923	2,129.108	1,817,350.720	415,186.253

Mileage

by County by Highway System

County	Highway System	Centerline	Lane	DVM	TVM
Llano (150)					
	State Highways, Spurs, Loops, Business Routes	121.773	268.662	367,155.653	62,456.338
	Farm or Ranch to Market Roads and Spurs	106.035	230.158	173,324.503	14,122.392
	On-System Subtotal	227.808	498.820	540,480.156	76,578.729
	City Streets	151.905	303.810	7,778.373	248.908
	Certified County Roads	498.659	997.318	17,473.105	559.139
	Off-System Subtotal	650.564	1,301.128	25,251.478	808.047
	County Total	878.372	1,799.948	565,731.634	77,386.777
Loving (151)					
	State Highways, Spurs, Loops, Business Routes	20.339	40.678	75,122.988	31,194.356
	Farm or Ranch to Market Roads and Spurs	13.857	27.714	22,394.189	789.857
	On-System Subtotal	34.196	68.392	97,517.177	31,984.214
	Certified County Roads	43.305	86.610	21,221.210	679.079
	Off-System Subtotal	43.305	86.610	21,221.210	679.079
	County Total	77.501	155.002	118,738.387	32,663.292

Mileage

by County by Highway System

County	Highway System	Centerline	Lane	DVM	TVM
Lubbock (152)					
	IH Highways	21.292	101.342	566,896.880	72,525.890
	US Highways	89.973	380.718	1,261,634.678	124,578.946
	State Highways, Spurs, Loops, Business Routes	55.938	226.181	926,427.379	92,291.759
	Farm or Ranch to Market Roads and Spurs	335.643	720.327	660,370.968	39,929.999
	Frontage Roads	137.767	299.063	404,293.055	11,793.586
	On-System Subtotal	640.613	1,727.631	3,819,622.960	341,120.181
	City Streets	1,312.298	2,905.785	1,996,218.005	74,474.068
	Certified County Roads	1,179.909	2,359.818	193,715.711	6,896.467
	Off-System Subtotal	2,492.207	5,265.603	2,189,933.716	81,370.535
	County Total	3,132.820	6,993.234	6,009,556.676	422,490.715

Mileage

by County by Highway System

Lynn (153)

County	Highway System	Centerline	Lane	DVM	TVM
	US Highways	64.825	203.596	341,349.030	56,482.356
	State Highways, Spurs, Loops, Business Routes	3.502	8.898	4,120.530	168.702
	Farm or Ranch to Market Roads and Spurs	241.853	485.668	58,176.038	6,433.661
	Frontage Roads	8.386	16.772	1,899.320	90.885
	On-System Subtotal	318.566	714.934	405,544.918	63,175.605
	City Streets	51.756	103.512	517.560	16.562
	Certified County Roads	901.473	1,802.946	52,498.960	1,679.967
	Off-System Subtotal	953.229	1,906.458	53,016.520	1,696.529
	County Total	1,271.795	2,621.392	458,561.438	64,872.133

Mileage

by County by Highway System

County	Highway System	Centerline	Lane	DVM	TVM
Madison (154)					
	IH Highways	18.630	74.520	618,641.828	187,461.858
	US Highways	20.808	42.382	164,097.589	22,883.953
	State Highways, Spurs, Loops, Business Routes	75.680	161.616	208,008.006	36,704.038
	Farm or Ranch to Market Roads and Spurs	123.816	247.632	97,143.262	9,564.825
	Frontage Roads	24.966	49.932	7,419.669	801.708
	On-System Subtotal	263.900	576.082	1,095,310.354	257,416.382
	City Streets	35.734	71.468	3,216.060	102.914
	Certified County Roads	256.967	513.934	21,067.875	674.172
	Off-System Subtotal	292.701	585.402	24,283.935	777.086
	County Total	556.601	1,161.484	1,119,594.289	258,193.468

Mileage

by County by Highway System

County	Highway System	Centerline	Lane	DVM	TVM
Marion (155)					
	US Highways	11.945	47.780	88,570.312	33,625.050
	State Highways, Spurs, Loops, Business Routes	53.607	111.313	109,699.712	17,910.513
	Farm or Ranch to Market Roads and Spurs	84.427	170.164	53,157.226	5,400.684
	On-System Subtotal	149.979	329.257	251,427.250	56,936.247
	City Streets	31.032	62.064	1,613.664	51.637
	Certified County Roads	349.928	702.892	40,474.861	1,295.196
	Federal Roads	22.126	44.252	1,880.710	60.183
	Off-System Subtotal	403.086	809.208	43,969.235	1,407.016
	County Total	553.065	1,138.465	295,396.485	58,343.262

Mileage

by County by Highway System

Martin (156)

County	Highway System	Centerline	Lane	DVM	TVM
	IH Highways	13.475	53.900	293,653.000	141,100.106
	US Highways	1.402	5.608	5,357.042	948.196
	State Highways, Spurs, Loops, Business Routes	102.828	218.028	349,605.161	66,941.199
	Farm or Ranch to Market Roads and Spurs	123.528	247.056	108,470.053	13,818.414
	Frontage Roads	26.876	53.752	10,256.678	3,527.763
	On-System Subtotal	268.109	578.344	767,341.934	226,335.679
	City Streets	32.890	65.780	1,644.500	52.624
	Certified County Roads	458.815	917.630	29,221.401	935.085
	Off-System Subtotal	491.705	983.410	30,865.901	987.709
	County Total	759.814	1,561.754	798,207.835	227,323.387

Mileage

by County by Highway System

County	Highway System	Centerline	Lane	DVM	TVM
Mason (157)					
	US Highways	53.042	141.087	125,952.645	20,473.294
	State Highways, Spurs, Loops, Business Routes	35.260	72.792	60,996.691	10,785.988
	Farm or Ranch to Market Roads and Spurs	104.405	208.810	26,422.523	2,101.752
	On-System Subtotal	192.707	422.689	213,371.859	33,361.034
	City Streets	30.558	61.116	2,882.511	92.240
	Certified County Roads	280.532	561.064	11,698.324	374.346
	Off-System Subtotal	311.090	622.180	14,580.835	466.587
	County Total	503.797	1,044.869	227,952.694	33,827.621
Matagorda (158)					
	State Highways, Spurs, Loops, Business Routes	99.037	247.998	555,764.067	67,000.331
	Farm or Ranch to Market Roads and Spurs	220.274	441.822	323,609.837	46,835.545
	On-System Subtotal	319.311	689.820	879,373.904	113,835.875
	City Streets	140.772	281.544	68,579.787	2,219.436
	Certified County Roads	590.360	1,180.720	83,722.041	2,679.105
	Federal Roads	0.388	0.388	32.980	1.055
	Off-System Subtotal	731.520	1,462.652	152,334.808	4,899.596
	County Total	1,050.831	2,152.472	1,031,708.712	118,735.472

Mileage

by County by Highway System

Maverick (159)

County	Highway System	Centerline	Lane	DVM	TVM
	US Highways	81.778	206.985	520,440.973	99,174.286
	State Highways, Spurs, Loops, Business Routes	32.141	69.330	68,847.149	13,124.110
	Farm or Ranch to Market Roads and Spurs	107.567	222.258	317,641.192	38,116.556
	On-System Subtotal	221.486	498.573	906,929.314	150,414.952
	City Streets	93.373	198.740	81,480.757	2,616.330
	Certified County Roads	164.603	329.591	27,203.606	870.515
	Toll Road Authority Roads	0.798	3.544	6,563.683	487.799
	Federal Roads	1.881	3.762	188.100	6.019
	Off-System Subtotal	260.655	535.637	115,436.146	3,980.663
	County Total	482.141	1,034.210	1,022,365.460	154,395.615

Mileage

by County by Highway System

County	Highway System	Centerline	Lane	DVM	TVM
McCulloch (160)					
	US Highways	113.410	241.371	220,012.318	42,457.398
	State Highways, Spurs, Loops, Business Routes	18.011	36.022	39,376.524	8,636.325
	Farm or Ranch to Market Roads and Spurs	166.035	332.070	31,356.418	6,196.935
	On-System Subtotal	297.456	609.463	290,745.260	57,290.658
	City Streets	77.404	154.808	17,671.109	624.297
	Certified County Roads	403.542	807.084	16,889.971	540.479
	Off-System Subtotal	480.946	961.892	34,561.080	1,164.776
	County Total	778.402	1,571.355	325,306.340	58,455.434

Mileage

by County by Highway System

McLennan (161)

County	Highway System	Centerline	Lane	DVM	TVM
	IH Highways	39.867	180.430	2,936,803.088	834,916.685
	US Highways	52.079	182.165	826,753.025	42,010.867
	State Highways, Spurs, Loops, Business Routes	114.279	382.425	1,171,632.374	157,045.853
	Farm or Ranch to Market Roads and Spurs	313.561	693.000	961,877.213	105,429.399
	Frontage Roads	133.136	266.705	418,206.708	31,821.518
	On-System Subtotal	652.922	1,704.725	6,315,272.408	1,171,224.323
	City Streets	1,139.329	2,370.054	1,201,648.943	39,416.901
	Certified County Roads	1,068.455	2,129.394	227,758.071	7,288.258
	Federal Roads	44.426	88.852	4,481.443	143.406
	Off-System Subtotal	2,252.210	4,588.300	1,433,888.457	46,848.565
	County Total	2,905.132	6,293.025	7,749,160.865	1,218,072.888

Mileage

by County by Highway System

McMullen (162)

County	Highway System	Centerline	Lane	DVM	TVM
	US Highways	3.514	7.028	7,291.550	3,091.617
	State Highways, Spurs, Loops, Business Routes	80.600	161.200	392,743.770	83,305.702
	Farm or Ranch to Market Roads and Spurs	70.927	141.854	99,138.861	15,768.138
	Pass, Park and Recreation Roads	3.458	6.916	571.376	100.381
	On-System Subtotal	158.499	316.998	499,745.557	102,265.837
	Certified County Roads	184.888	369.776	12,116.146	387.717
	Federal Roads	7.365	14.730	626.025	20.033
	Off-System Subtotal	192.253	384.506	12,742.171	407.749
	County Total	350.752	701.504	512,487.728	102,673.586

Mileage

by County by Highway System

County	Highway System	Centerline	Lane	DVM	TVM
Medina (163)					
	IH Highways	12.620	50.480	366,301.527	112,758.415
	US Highways	37.336	149.812	466,204.298	67,280.413
	State Highways, Spurs, Loops, Business Routes	59.478	134.442	189,733.568	14,628.987
	Farm or Ranch to Market Roads and Spurs	195.235	392.543	218,824.573	52,888.172
	Pass, Park and Recreation Roads	4.297	8.594	7,936.559	484.130
	Frontage Roads	14.982	29.964	10,271.596	744.639
	On-System Subtotal	323.948	765.835	1,259,272.121	248,784.757
	City Streets	145.452	290.904	43,378.285	1,414.281
	Certified County Roads	793.198	1,586.396	82,616.321	2,643.722
	Off-System Subtotal	938.650	1,877.300	125,994.606	4,058.003
	County Total	1,262.598	2,643.135	1,385,266.727	252,842.760

Mileage

by County by Highway System

County	Highway System	Centerline	Lane	DVM	TVM
Menard (164)					
	US Highways	63.071	134.349	124,284.732	34,342.111
	State Highways, Spurs, Loops, Business Routes	16.951	34.217	11,361.756	2,650.845
	Farm or Ranch to Market Roads and Spurs	90.134	180.268	10,211.046	1,569.493
	On-System Subtotal	170.156	348.834	145,857.534	38,562.449
	City Streets	23.321	46.642	233.210	7.463
	Certified County Roads	130.537	254.046	2,609.110	83.492
	Off-System Subtotal	153.858	300.688	2,842.320	90.954
	County Total	324.014	649.522	148,699.854	38,653.403

Mileage

by County by Highway System

County	Highway System	Centerline	Lane	DVM	TVM
Midland (165)					
	IH Highways	27.688	110.752	946,772.348	349,558.341
	State Highways, Spurs, Loops, Business Routes	135.064	473.015	1,954,890.932	150,332.886
	Farm or Ranch to Market Roads and Spurs	129.337	265.122	334,645.300	81,181.531
	Frontage Roads	108.712	226.514	309,429.592	70,336.594
	On-System Subtotal	400.801	1,075.403	3,545,738.172	651,409.353
	City Streets	631.725	1,382.914	939,968.430	50,085.170
	Certified County Roads	367.103	735.867	204,672.360	12,450.440
	Off-System Subtotal	998.828	2,118.781	1,144,640.790	62,535.610
	County Total	1,399.629	3,194.184	4,690,378.962	713,944.962

Mileage

by County by Highway System

County	Highway System	Centerline	Lane	DVM	TVM
Milam (166)					
	US Highways	98.824	220.258	515,797.288	122,564.887
	State Highways, Spurs, Loops, Business Routes	6.071	12.142	29,240.275	7,377.610
	Farm or Ranch to Market Roads and Spurs	229.600	459.283	156,364.548	23,034.854
	On-System Subtotal	334.495	691.683	701,402.111	152,977.351
	City Streets	131.726	263.452	31,747.070	1,015.906
	Certified County Roads	792.658	1,585.316	63,384.200	2,028.294
	Off-System Subtotal	924.384	1,848.768	95,131.270	3,044.201
	County Total	1,258.879	2,540.451	796,533.381	156,021.552
Mills (167)					
	US Highways	48.833	127.156	183,614.376	22,505.542
	State Highways, Spurs, Loops, Business Routes	27.521	57.305	32,738.844	5,538.597
	Farm or Ranch to Market Roads and Spurs	133.273	266.546	31,519.981	5,113.349
	On-System Subtotal	209.627	451.007	247,873.201	33,157.487
	City Streets	22.520	45.040	1,341.970	42.943
	Certified County Roads	434.231	868.462	16,912.627	541.204
	Off-System Subtotal	456.751	913.502	18,254.597	584.147
	County Total	666.378	1,364.509	266,127.798	33,741.635

Mileage

by County by Highway System

County	Highway System	Centerline	Lane	DVM	TVM
Mitchell (168)					
	IH Highways	32.042	128.168	545,341.000	194,001.084
	US Highways	0.551	2.204	5,568.957	1,592.722
	State Highways, Spurs, Loops, Business Routes	73.566	149.742	85,904.990	14,482.682
	Farm or Ranch to Market Roads and Spurs	127.876	255.752	25,985.508	3,748.161
	Frontage Roads	62.240	124.480	13,410.047	886.085
	On-System Subtotal	296.275	660.346	676,210.502	214,710.734
	City Streets	74.714	149.428	14,099.788	451.193
	Certified County Roads	453.627	907.254	9,947.958	318.335
	Off-System Subtotal	528.341	1,056.682	24,047.746	769.528
	County Total	824.616	1,717.028	700,258.248	215,480.262

Mileage

by County by Highway System

Montague (169)

County	Highway System	Centerline	Lane	DVM	TVM
	US Highways	75.038	224.904	464,892.252	148,503.032
	State Highways, Spurs, Loops, Business Routes	52.267	111.390	103,562.261	13,267.320
	Farm or Ranch to Market Roads and Spurs	231.438	463.292	128,458.301	20,285.478
	Frontage Roads	26.558	53.116	3,498.930	193.626
	On-System Subtotal	385.301	852.702	700,411.744	182,249.456
	City Streets	93.382	186.764	25,297.856	941.456
	Certified County Roads	777.250	1,554.500	37,733.660	1,207.477
	Off-System Subtotal	870.632	1,741.264	63,031.516	2,148.934
	County Total	1,255.933	2,593.966	763,443.260	184,398.389

Mileage

by County by Highway System

County	Highway System	Centerline	Lane	DVM	TVM
Montgomery (170)					
	IH Highways	45.748	243.212	4,660,750.745	507,249.596
	State Highways, Spurs, Loops, Business Routes	110.801	334.001	1,838,463.452	156,791.489
	Farm or Ranch to Market Roads and Spurs	242.824	501.742	2,418,242.668	132,821.249
	Frontage Roads	84.480	172.224	783,968.687	50,672.934
	On-System Subtotal	483.853	1,251.179	9,701,425.552	847,535.267
	City Streets	472.780	978.718	436,369.855	14,152.951
	Certified County Roads	2,570.882	5,223.710	2,507,675.912	80,895.956
	Federal Roads	10.124	20.248	860.540	27.537
	Off-System Subtotal	3,053.786	6,222.676	2,944,906.307	95,076.444
	County Total	3,537.639	7,473.855	12,646,331.859	942,611.711

Mileage

by County by Highway System

County	Highway System	Centerline	Lane	DVM	TVM
Moore (171)					
	US Highways	41.339	144.164	298,395.103	83,579.208
	State Highways, Spurs, Loops, Business Routes	31.378	65.850	44,980.044	7,161.477
	Farm or Ranch to Market Roads and Spurs	126.304	255.242	98,212.322	29,968.726
	Frontage Roads	2.751	6.554	524.717	34.308
	On-System Subtotal	201.772	471.810	442,112.186	120,743.719
	City Streets	94.503	192.114	33,757.560	1,080.242
	Certified County Roads	333.611	667.222	33,827.227	1,082.471
	Federal Roads	8.020	12.282	425.980	13.631
	Off-System Subtotal	436.134	871.618	68,010.767	2,176.345
	County Total	637.906	1,343.428	510,122.953	122,920.064

Mileage

by County by Highway System

Morris (172)

County	Highway System	Centerline	Lane	DVM	TVM
	IH Highways	7.122	28.488	152,834.088	76,263.103
	US Highways	40.396	136.150	142,068.363	18,865.747
	State Highways, Spurs, Loops, Business Routes	30.074	78.022	95,807.087	9,137.890
	Farm or Ranch to Market Roads and Spurs	55.857	114.160	35,483.235	3,585.223
	Pass, Park and Recreation Roads	1.272	2.544	270.936	10.296
	On-System Subtotal	134.721	359.364	426,463.709	107,862.258
	City Streets	73.675	147.350	2,947.000	94.304
	Certified County Roads	258.279	519.084	24,924.805	797.594
	Federal Roads	0.557	1.114	47.345	1.515
	Off-System Subtotal	332.511	667.548	27,919.150	893.413
	County Total	467.232	1,026.912	454,382.859	108,755.671

Mileage

by County by Highway System

County	Highway System	Centerline	Lane	DVM	TVM
Motley (173)					
	US Highways	31.516	63.032	35,041.975	2,768.282
	State Highways, Spurs, Loops, Business Routes	36.840	73.680	12,718.330	1,982.973
	Farm or Ranch to Market Roads and Spurs	96.489	193.534	8,715.889	1,071.916
	On-System Subtotal	164.845	330.246	56,476.194	5,823.171
	City Streets	23.141	46.282	462.820	14.810
	Certified County Roads	238.178	476.356	7,678.954	245.727
	Off-System Subtotal	261.319	522.638	8,141.774	260.537
	County Total	426.164	852.884	64,617.968	6,083.708

Mileage

by County by Highway System

Nacogdoches (174)

County	Highway System	Centerline	Lane	DVM	TVM
	US Highways	44.507	178.028	716,481.860	189,671.804
	State Highways, Spurs, Loops, Business Routes	115.440	293.098	563,321.309	114,294.109
	Farm or Ranch to Market Roads and Spurs	244.876	511.848	343,462.064	27,414.838
	On-System Subtotal	404.823	982.974	1,623,265.233	331,380.751
	City Streets	178.736	357.988	70,914.700	2,269.270
	Certified County Roads	759.796	1,519.592	60,255.421	1,928.173
	Federal Roads	2.119	4.238	180.115	5.764
	Off-System Subtotal	940.651	1,881.818	131,350.236	4,203.208
	County Total	1,345.474	2,864.792	1,754,615.469	335,583.959

Mileage

by County by Highway System

County	Highway System	Centerline	Lane	DVM	TVM
Navarro (175)					
	IH Highways	30.787	123.148	1,137,371.363	332,158.628
	US Highways	21.646	43.814	95,466.187	11,584.393
	State Highways, Spurs, Loops, Business Routes	100.096	306.094	510,065.345	82,049.534
	Farm or Ranch to Market Roads and Spurs	306.766	613.532	187,386.962	27,099.461
	Frontage Roads	53.116	106.232	27,990.809	1,697.101
	On-System Subtotal	512.411	1,192.820	1,958,280.666	454,589.117
	City Streets	276.412	552.824	128,368.050	4,107.778
	Certified County Roads	916.312	1,832.624	46,678.742	1,493.720
	Federal Roads	12.797	25.594	1,086.072	34.754
	Off-System Subtotal	1,205.521	2,411.042	176,132.864	5,636.252
	County Total	1,717.932	3,603.862	2,134,413.530	460,225.368

Mileage

by County by Highway System

Newton (176)

County	Highway System	Centerline	Lane	DVM	TVM
	US Highways	20.303	41.070	49,205.752	14,360.342
	State Highways, Spurs, Loops, Business Routes	109.146	222.980	214,380.426	26,208.733
	Farm or Ranch to Market Roads and Spurs	123.223	246.446	60,201.823	16,661.882
	Pass, Park and Recreation Roads	20.854	41.708	12,951.538	3,394.227
	Frontage Roads	0.326	0.652	32.274	2.937
	On-System Subtotal	273.852	552.856	336,771.813	60,628.120
	City Streets	24.460	48.920	3,204.260	102.536
	Certified County Roads	549.732	1,099.464	59,089.396	1,890.861
	Off-System Subtotal	574.192	1,148.384	62,293.656	1,993.397
	County Total	848.044	1,701.240	399,065.469	62,621.517

Mileage

by County by Highway System

Nolan (177)

County	Highway System	Centerline	Lane	DVM	TVM
	IH Highways	31.904	127.616	740,635.336	230,635.425
	US Highways	11.431	44.446	99,668.401	37,964.421
	State Highways, Spurs, Loops, Business Routes	62.891	146.195	137,956.292	38,392.369
	Farm or Ranch to Market Roads and Spurs	120.119	242.546	57,701.668	7,109.401
	Frontage Roads	64.143	128.286	19,540.559	1,221.598
	On-System Subtotal	290.488	689.089	1,055,502.256	315,323.213
	City Streets	134.295	268.590	41,074.282	1,303.110
	Certified County Roads	473.755	947.510	19,080.318	610.570
	Off-System Subtotal	608.050	1,216.100	60,154.600	1,913.680
	County Total	898.538	1,905.189	1,115,656.856	317,236.893

Mileage

by County by Highway System

Nueces (178)

County	Highway System	Centerline	Lane	DVM	TVM
	IH Highways	22.772	123.925	1,209,032.944	194,715.463
	US Highways	23.404	104.126	585,587.951	132,643.706
	State Highways, Spurs, Loops, Business Routes	137.343	525.619	3,176,657.720	269,402.751
	Farm or Ranch to Market Roads and Spurs	240.682	526.851	914,517.076	94,496.689
	Pass, Park and Recreation Roads	8.773	35.092	211,673.418	9,313.304
	Frontage Roads	100.234	208.528	418,886.910	119,320.971
	On-System Subtotal	533.208	1,524.141	6,516,356.019	819,892.884
	City Streets	1,342.687	2,892.996	2,232,621.324	97,800.274
	Certified County Roads	710.308	1,420.616	126,584.445	7,650.548
	Federal Roads	22.539	45.078	1,915.815	61.306
	Off-System Subtotal	2,075.534	4,358.690	2,361,121.584	105,512.128
	County Total	2,608.742	5,882.831	8,877,477.603	925,405.012

Mileage

by County by Highway System

County	Highway System	Centerline	Lane	DVM	TVM
Ochiltree (179)					
	US Highways	34.966	74.740	93,062.829	22,015.787
	State Highways, Spurs, Loops, Business Routes	62.639	125.278	120,051.762	25,214.251
	Farm or Ranch to Market Roads and Spurs	114.352	228.704	48,941.924	13,855.183
	On-System Subtotal	211.957	428.722	262,056.515	61,085.221
	City Streets	56.656	113.312	24,593.343	786.987
	Certified County Roads	667.728	1,335.456	24,568.612	786.196
	Off-System Subtotal	724.384	1,448.768	49,161.955	1,573.183
	County Total	936.341	1,877.490	311,218.470	62,658.404

Mileage

by County by Highway System

County	Highway System	Centerline	Lane	DVM	TVM
Oldham (180)					
	IH Highways	49.290	197.160	649,211.833	267,873.431
	US Highways	35.029	80.809	68,526.707	28,220.879
	State Highways, Spurs, Loops, Business Routes	12.048	29.488	4,267.803	353.913
	Farm or Ranch to Market Roads and Spurs	18.561	37.817	11,248.253	3,307.773
	Frontage Roads	60.971	121.942	6,112.461	324.188
	On-System Subtotal	175.899	467.216	739,367.057	300,080.184
	City Streets	22.901	45.802	476.004	15.232
	Certified County Roads	165.825	331.650	3,719.357	119.019
	Off-System Subtotal	188.726	377.452	4,195.361	134.252
	County Total	364.625	844.668	743,562.418	300,214.436

Mileage

by County by Highway System

County	Highway System	Centerline	Lane	DVM	TVM
Orange (181)					
	IH Highways	25.328	115.748	1,370,772.125	356,640.868
	State Highways, Spurs, Loops, Business Routes	55.055	175.819	641,223.297	60,832.228
	Farm or Ranch to Market Roads and Spurs	108.345	243.064	453,617.626	33,817.681
	Frontage Roads	45.688	91.376	83,967.572	3,952.586
	On-System Subtotal	234.416	626.007	2,549,580.620	455,243.363
	City Streets	325.243	650.486	227,656.668	7,312.831
	Certified County Roads	391.728	782.846	137,831.639	4,410.612
	Off-System Subtotal	716.971	1,433.332	365,488.307	11,723.443
	County Total	951.387	2,059.339	2,915,068.927	466,966.806

Mileage

by County by Highway System

County	Highway System	Centerline	Lane	DVM	TVM
Palo Pinto (182)					
	IH Highways	20.807	83.228	481,349.153	167,606.348
	US Highways	68.386	155.342	277,048.645	32,942.958
	State Highways, Spurs, Loops, Business Routes	93.939	188.254	108,704.721	16,629.276
	Farm or Ranch to Market Roads and Spurs	151.002	302.598	111,005.415	8,976.553
	Pass, Park and Recreation Roads	9.156	18.312	5,206.293	497.627
	Frontage Roads	41.614	83.228	5,580.753	278.145
	On-System Subtotal	384.904	830.962	988,894.980	226,930.907
	City Streets	164.261	332.866	46,422.204	1,502.056
	Certified County Roads	405.392	810.784	36,255.688	1,157.876
	Off-System Subtotal	569.653	1,143.650	82,677.892	2,659.931
	County Total	954.557	1,974.612	1,071,572.872	229,590.838

Mileage

by County by Highway System

County	Highway System	Centerline	Lane	DVM	TVM
Panola (183)					
	US Highways	65.116	240.878	450,337.527	144,559.763
	State Highways, Spurs, Loops, Business Routes	48.586	122.088	248,463.856	48,403.872
	Farm or Ranch to Market Roads and Spurs	208.692	417.384	173,386.024	15,930.931
	On-System Subtotal	322.394	780.350	872,187.407	208,894.565
	City Streets	66.428	132.856	14,658.118	469.060
	Certified County Roads	602.833	1,205.666	57,008.768	1,824.281
	Off-System Subtotal	669.261	1,338.522	71,666.886	2,293.340
	County Total	991.655	2,118.872	943,854.293	211,187.906

Mileage

by County by Highway System

Parker (184)

County	Highway System	Centerline	Lane	DVM	TVM
	IH Highways	34.213	155.002	1,457,414.011	343,155.051
	US Highways	27.799	111.496	436,721.870	28,938.217
	State Highways, Spurs, Loops, Business Routes	41.882	104.870	378,716.801	25,670.146
	Farm or Ranch to Market Roads and Spurs	195.797	408.423	761,256.351	60,895.733
	Pass, Park and Recreation Roads	0.743	1.486	222.900	28.977
	Frontage Roads	55.080	110.160	92,688.315	4,820.712
	On-System Subtotal	355.514	891.437	3,127,020.248	463,508.835
	City Streets	379.753	764.504	295,744.600	9,451.406
	Certified County Roads	1,207.019	2,414.038	380,296.143	12,468.769
	Off-System Subtotal	1,586.772	3,178.542	676,040.743	21,920.175
	County Total	1,942.286	4,069.979	3,803,060.991	485,429.011

Mileage

by County by Highway System

County	Highway System	Centerline	Lane	DVM	TVM
Parmer (185)					
	US Highways	49.162	198.214	252,481.760	48,581.246
	State Highways, Spurs, Loops, Business Routes	59.271	123.730	64,019.227	22,592.667
	Farm or Ranch to Market Roads and Spurs	144.200	289.892	60,920.737	13,595.384
	Frontage Roads	1.194	2.388	118.206	4.382
	On-System Subtotal	253.827	614.224	377,539.930	84,773.679
	City Streets	49.441	98.882	671.110	21.476
	Certified County Roads	1,063.591	2,127.182	65,642.339	2,100.555
	Off-System Subtotal	1,113.032	2,226.064	66,313.449	2,122.030
	County Total	1,366.859	2,840.288	443,853.379	86,895.709

Mileage

by County by Highway System

County	Highway System	Centerline	Lane	DVM	TVM
Pecos (186)					
	IH Highways	100.301	401.204	685,061.001	281,152.451
	US Highways	197.397	422.180	244,321.853	42,833.948
	State Highways, Spurs, Loops, Business Routes	65.570	150.728	92,029.037	14,342.023
	Farm or Ranch to Market Roads and Spurs	205.784	414.337	111,420.715	42,120.082
	Frontage Roads	146.281	292.562	18,140.601	6,666.663
	On-System Subtotal	715.333	1,681.011	1,150,973.207	387,115.167
	City Streets	94.116	188.143	28,201.496	912.990
	Certified County Roads	526.854	1,050.788	51,861.540	1,659.569
	Off-System Subtotal	620.970	1,238.931	80,063.036	2,572.559
	County Total	1,336.303	2,919.942	1,231,036.243	389,687.726

Mileage

by County by Highway System

County	Highway System	Centerline	Lane	DVM	TVM
Polk (187)					
	US Highways	100.573	318.170	1,106,097.083	275,136.342
	State Highways, Spurs, Loops, Business Routes	29.638	77.524	98,648.542	30,516.066
	Farm or Ranch to Market Roads and Spurs	220.678	441.356	267,953.164	30,813.596
	Pass, Park and Recreation Roads	3.769	7.538	3,041.717	390.148
	Frontage Roads	8.225	16.450	37,438.540	4,003.698
	On-System Subtotal	362.883	861.038	1,513,179.046	340,859.849
	City Streets	102.214	204.428	19,684.634	629.908
	Certified County Roads	830.961	1,661.922	64,297.470	2,057.519
	Off-System Subtotal	933.175	1,866.350	83,982.104	2,687.427
	County Total	1,296.058	2,727.388	1,597,161.150	343,547.277

Mileage

by County by Highway System

Potter (188)

County	Highway System	Centerline	Lane	DVM	TVM
	IH Highways	32.136	157.265	1,136,352.305	236,540.278
	US Highways	47.865	207.027	522,540.970	144,429.425
	State Highways, Spurs, Loops, Business Routes	79.102	236.935	539,752.925	55,476.950
	Farm or Ranch to Market Roads and Spurs	67.311	145.983	183,903.320	33,651.867
	Frontage Roads	77.627	155.254	158,154.940	5,293.268
	On-System Subtotal	304.041	902.464	2,540,704.460	475,391.788
	City Streets	613.314	1,336.681	735,065.455	27,459.461
	Certified County Roads	282.061	563.779	31,084.435	1,056.667
	Federal Roads	16.975	30.212	564.360	18.060
	Off-System Subtotal	912.350	1,930.672	766,714.250	28,534.188
	County Total	1,216.391	2,833.136	3,307,418.710	503,925.976

Mileage

by County by Highway System

County	Highway System	Centerline	Lane	DVM	TVM
Presidio (189)					
	US Highways	103.429	210.457	137,551.647	17,235.281
	State Highways, Spurs, Loops, Business Routes	11.241	22.482	16,283.382	1,716.514
	Farm or Ranch to Market Roads and Spurs	156.758	313.516	25,849.269	4,332.431
	On-System Subtotal	271.428	546.455	179,684.298	23,284.226
	City Streets	70.812	141.624	1,770.300	56.650
	Certified County Roads	178.416	356.832	5,003.410	160.109
	Off-System Subtotal	249.228	498.456	6,773.710	216.759
	County Total	520.656	1,044.911	186,458.008	23,500.984
Rains (190)					
	US Highways	20.814	43.228	123,328.014	22,802.770
	State Highways, Spurs, Loops, Business Routes	27.589	55.178	115,256.801	19,175.695
	Farm or Ranch to Market Roads and Spurs	85.650	171.300	78,174.348	2,055.334
	On-System Subtotal	134.053	269.706	316,759.163	44,033.799
	City Streets	26.433	52.866	2,600.235	83.208
	Certified County Roads	258.557	517.114	18,651.330	596.843
	Off-System Subtotal	284.990	569.980	21,251.565	680.050
	County Total	419.043	839.686	338,010.728	44,713.849

Mileage

by County by Highway System

Randall (191)

County	Highway System	Centerline	Lane	DVM	TVM
	IH Highways	33.112	140.762	657,193.822	108,367.447
	US Highways	35.311	141.244	234,161.575	43,559.295
	State Highways, Spurs, Loops, Business Routes	33.774	87.520	223,429.692	15,914.629
	Farm or Ranch to Market Roads and Spurs	169.411	349.066	216,551.883	12,442.824
	Pass, Park and Recreation Roads	10.239	20.900	3,332.483	923.907
	Frontage Roads	75.679	151.358	92,522.873	3,248.339
	On-System Subtotal	357.526	890.850	1,427,192.328	184,456.439
	City Streets	473.176	1,031.540	748,459.315	28,762.188
	Certified County Roads	787.873	1,575.746	106,691.416	4,360.840
	Federal Roads	6.225	12.450	529.125	16.932
	Off-System Subtotal	1,267.274	2,619.736	855,679.856	33,139.960
	County Total	1,624.800	3,510.586	2,282,872.184	217,596.399

Mileage

by County by Highway System

County	Highway System	Centerline	Lane	DVM	TVM
Reagan (192)					
	US Highways	30.409	62.990	195,616.718	19,302.382
	State Highways, Spurs, Loops, Business Routes	44.409	88.818	134,258.705	19,954.720
	Farm or Ranch to Market Roads and Spurs	83.787	167.574	82,519.871	16,572.174
	On-System Subtotal	158.605	319.382	412,395.294	55,829.276
	City Streets	27.262	54.524	1,335.980	42.751
	Certified County Roads	206.929	413.858	10,534.080	337.091
	Off-System Subtotal	234.191	468.382	11,870.060	379.842
	County Total	392.796	787.764	424,265.354	56,209.118
Real (193)					
	US Highways	34.809	69.618	51,022.005	12,148.878
	State Highways, Spurs, Loops, Business Routes	25.442	50.884	19,139.061	2,785.580
	Farm or Ranch to Market Roads and Spurs	87.787	175.574	28,992.405	4,953.306
	On-System Subtotal	148.038	296.076	99,153.471	19,887.764
	City Streets	12.291	24.582	536.440	17.166
	Certified County Roads	165.973	331.946	6,765.845	216.507
	Off-System Subtotal	178.264	356.528	7,302.285	233.673
	County Total	326.302	652.604	106,455.756	20,121.437

Mileage

by County by Highway System

County	Highway System	Centerline	Lane	DVM	TVM
Red River (194)					
	US Highways	49.545	100.830	196,561.247	39,614.447
	State Highways, Spurs, Loops, Business Routes	46.073	92.146	84,893.344	19,883.248
	Farm or Ranch to Market Roads and Spurs	279.533	559.066	93,479.311	3,768.312
	On-System Subtotal	375.151	752.042	374,933.902	63,266.006
	City Streets	75.330	150.660	2,259.900	72.317
	Certified County Roads	604.933	1,209.866	20,249.050	647.970
	Off-System Subtotal	680.263	1,360.526	22,508.950	720.286
	County Total	1,055.414	2,112.568	397,442.852	63,986.293

Mileage

by County by Highway System

Reeves (195)

County	Highway System	Centerline	Lane	DVM	TVM
	IH Highways	88.792	355.168	562,122.357	284,324.205
	US Highways	77.580	159.608	419,796.875	137,399.735
	State Highways, Spurs, Loops, Business Routes	51.389	108.294	122,113.896	13,130.777
	Farm or Ranch to Market Roads and Spurs	160.618	323.770	126,860.012	19,114.437
	Pass, Park and Recreation Roads	0.277	0.774	73.429	5.763
	Frontage Roads	113.388	226.776	13,317.246	4,480.740
	On-System Subtotal	492.044	1,174.390	1,244,283.815	458,455.658
	City Streets	96.899	193.798	24,333.010	815.977
	Certified County Roads	579.943	1,159.886	32,960.637	1,054.740
	Off-System Subtotal	676.842	1,353.684	57,293.647	1,870.718
	County Total	1,168.886	2,528.074	1,301,577.462	460,326.376

Mileage

by County by Highway System

County	Highway System	Centerline	Lane	DVM	TVM
Refugio (196)					
	US Highways	45.860	164.308	501,940.810	154,875.097
	State Highways, Spurs, Loops, Business Routes	44.425	88.850	89,273.892	15,939.216
	Farm or Ranch to Market Roads and Spurs	103.704	208.770	119,423.991	15,034.839
	On-System Subtotal	193.989	461.928	710,638.693	185,849.152
	City Streets	54.990	109.980	915.300	29.290
	Certified County Roads	178.171	356.342	17,927.835	573.691
	Off-System Subtotal	233.161	466.322	18,843.135	602.980
	County Total	427.150	928.250	729,481.828	186,452.133
Roberts (197)					
	US Highways	14.043	30.272	25,725.647	8,711.867
	State Highways, Spurs, Loops, Business Routes	32.397	64.794	43,903.275	13,557.556
	Farm or Ranch to Market Roads and Spurs	73.987	147.974	22,159.945	4,349.083
	On-System Subtotal	120.427	243.040	91,788.867	26,618.506
	City Streets	7.352	14.704	14.704	0.471
	Certified County Roads	237.954	475.908	8,183.461	261.871
	Off-System Subtotal	245.306	490.612	8,198.165	262.341
	County Total	365.733	733.652	99,987.032	26,880.847

Mileage

by County by Highway System

County	Highway System	Centerline	Lane	DVM	TVM
Robertson (198)					
	US Highways	46.015	124.458	408,760.365	98,522.826
	State Highways, Spurs, Loops, Business Routes	34.464	107.050	161,409.724	52,124.385
	Farm or Ranch to Market Roads and Spurs	213.738	427.476	157,854.652	22,450.192
	Frontage Roads	0.081	0.162	41.958	4.951
	On-System Subtotal	294.298	659.146	728,066.699	173,102.354
	City Streets	96.266	192.532	16,021.140	512.676
	Certified County Roads	523.199	1,046.398	49,501.937	1,584.062
	Off-System Subtotal	619.465	1,238.930	65,523.077	2,096.738
	County Total	913.763	1,898.076	793,589.776	175,199.092

Mileage

by County by Highway System

Rockwall (199)

County	Highway System	Centerline	Lane	DVM	TVM
	IH Highways	14.993	68.640	1,039,692.964	184,403.577
	State Highways, Spurs, Loops, Business Routes	36.716	92.172	470,426.760	53,838.406
	Farm or Ranch to Market Roads and Spurs	65.666	135.820	321,218.640	14,244.051
	Frontage Roads	24.868	49.736	121,477.100	8,743.714
	On-System Subtotal	142.243	346.368	1,952,815.464	261,229.748
	City Streets	360.627	745.240	225,956.038	7,227.449
	Certified County Roads	97.169	194.338	24,971.633	977.508
	Off-System Subtotal	457.796	939.578	250,927.671	8,204.957
	County Total	600.039	1,285.946	2,203,743.135	269,434.705

Mileage

by County by Highway System

County	Highway System	Centerline	Lane	DVM	TVM
Runnels (200)					
	US Highways	75.060	199.115	223,721.661	49,718.758
	State Highways, Spurs, Loops, Business Routes	54.555	109.609	74,123.786	13,224.983
	Farm or Ranch to Market Roads and Spurs	201.673	403.346	40,730.876	9,660.020
	Frontage Roads	11.463	22.926	861.800	354.756
	On-System Subtotal	342.751	734.996	339,438.123	72,958.516
	City Streets	90.695	181.390	1,277.450	40.878
	Certified County Roads	791.231	1,582.462	14,810.826	473.946
	Off-System Subtotal	881.926	1,763.852	16,088.276	514.825
	County Total	1,224.677	2,498.848	355,526.399	73,473.341

Mileage

by County by Highway System

County	Highway System	Centerline	Lane	DVM	TVM
Rusk (201)					
	US Highways	97.547	284.796	551,796.878	142,973.717
	State Highways, Spurs, Loops, Business Routes	116.932	285.014	433,529.856	93,667.560
	Farm or Ranch to Market Roads and Spurs	307.147	614.738	265,950.240	30,286.653
	On-System Subtotal	521.626	1,184.548	1,251,276.974	266,927.930
	City Streets	163.734	327.468	76,820.573	2,651.857
	Certified County Roads	976.447	1,952.894	116,612.523	3,731.601
	Off-System Subtotal	1,140.181	2,280.362	193,433.096	6,383.458
	County Total	1,661.807	3,464.910	1,444,710.070	273,311.388

Mileage

by County by Highway System

County	Highway System	Centerline	Lane	DVM	TVM
Sabine (202)					
	US Highways	15.806	31.848	52,433.779	17,336.280
	State Highways, Spurs, Loops, Business Routes	83.252	173.591	112,333.800	23,752.987
	Farm or Ranch to Market Roads and Spurs	139.100	278.200	91,856.961	11,209.695
	On-System Subtotal	238.158	483.639	256,624.540	52,298.962
	City Streets	21.308	42.616	639.240	20.456
	Certified County Roads	360.876	721.752	17,537.075	561.186
	Federal Roads	138.341	276.682	7,146.795	228.697
	Off-System Subtotal	520.525	1,041.050	25,323.110	810.340
	County Total	758.683	1,524.689	281,947.650	53,109.301

Mileage

by County by Highway System

San Augustine (203)

County	Highway System	Centerline	Lane	DVM	TVM
	US Highways	20.447	48.314	63,494.687	19,970.675
	State Highways, Spurs, Loops, Business Routes	73.135	152.342	134,120.712	19,752.915
	Farm or Ranch to Market Roads and Spurs	169.553	339.106	72,635.502	6,218.669
	On-System Subtotal	263.135	539.762	270,250.901	45,942.260
	City Streets	22.307	44.614	892.280	28.553
	Certified County Roads	315.806	631.612	14,785.375	473.132
	Federal Roads	92.740	185.480	4,994.980	159.839
	Off-System Subtotal	430.853	861.706	20,672.635	661.524
	County Total	693.988	1,401.468	290,923.536	46,603.784

Mileage

by County by Highway System

San Jacinto (204)

County	Highway System	Centerline	Lane	DVM	TVM
	US Highways	26.177	94.413	353,480.653	92,146.244
	State Highways, Spurs, Loops, Business Routes	45.036	93.633	136,676.460	14,819.018
	Farm or Ranch to Market Roads and Spurs	161.948	324.432	193,913.468	21,043.213
	Pass, Park and Recreation Roads	1.124	2.248	122.516	6.738
	Frontage Roads	6.530	13.060	11,195.386	965.428
	On-System Subtotal	240.815	527.786	695,388.483	128,980.642
	City Streets	46.236	92.472	3,236.520	103.569
	Certified County Roads	479.541	959.826	57,487.685	1,839.606
	Federal Roads	37.731	75.462	3,155.025	100.961
	Off-System Subtotal	563.508	1,127.760	63,879.230	2,044.135
	County Total	804.323	1,655.546	759,267.713	131,024.777

Mileage

by County by Highway System

County	Highway System	Centerline	Lane	DVM	TVM
San Patricio (205)					
	IH Highways	22.747	92.310	529,734.108	112,213.831
	US Highways	50.498	205.784	715,914.181	152,495.559
	State Highways, Spurs, Loops, Business Routes	87.085	241.569	562,997.251	48,818.016
	Farm or Ranch to Market Roads and Spurs	155.252	331.551	296,895.079	30,978.786
	Pass, Park and Recreation Roads	3.392	6.864	2,193.902	194.700
	Frontage Roads	54.487	110.365	52,919.729	13,690.899
	On-System Subtotal	373.461	988.443	2,160,654.250	358,391.791
	City Streets	314.609	634.072	141,522.636	4,603.990
	Certified County Roads	602.876	1,205.752	100,378.442	3,212.110
	Off-System Subtotal	917.485	1,839.824	241,901.078	7,816.100
	County Total	1,290.946	2,828.267	2,402,555.328	366,207.892

Mileage

by County by Highway System

County	Highway System	Centerline	Lane	DVM	TVM
San Saba (206)					
	US Highways	33.140	66.280	88,923.299	13,108.388
	State Highways, Spurs, Loops, Business Routes	35.351	74.148	50,141.323	9,110.446
	Farm or Ranch to Market Roads and Spurs	147.733	295.466	34,035.627	5,121.002
	On-System Subtotal	216.224	435.894	173,100.249	27,339.836
	City Streets	39.178	78.356	1,129.720	36.151
	Certified County Roads	559.687	1,119.374	19,164.494	613.264
	Off-System Subtotal	598.865	1,197.730	20,294.214	649.415
	County Total	815.089	1,633.624	193,394.463	27,989.251
Schleicher (207)					
	US Highways	79.537	162.904	112,468.848	22,638.859
	Farm or Ranch to Market Roads and Spurs	98.798	198.112	18,255.870	3,114.080
	On-System Subtotal	178.335	361.016	130,724.718	25,752.939
	City Streets	23.334	46.668	466.680	14.934
	Certified County Roads	214.385	428.770	7,861.100	251.555
	Off-System Subtotal	237.719	475.438	8,327.780	266.489
	County Total	416.054	836.454	139,052.498	26,019.428

Mileage

by County by Highway System

County	Highway System	Centerline	Lane	DVM	TVM
Scurry (208)					
	US Highways	71.472	232.148	480,437.028	128,333.067
	State Highways, Spurs, Loops, Business Routes	56.145	123.086	117,282.551	21,172.537
	Farm or Ranch to Market Roads and Spurs	155.201	316.198	72,583.132	7,875.013
	Frontage Roads	7.102	14.204	4,931.451	269.974
	On-System Subtotal	289.920	685.636	675,234.162	157,650.590
	City Streets	111.560	226.790	45,766.032	1,510.656
	Certified County Roads	628.080	1,256.160	41,246.971	1,319.903
	Off-System Subtotal	739.640	1,482.950	87,013.003	2,830.560
	County Total	1,029.560	2,168.586	762,247.165	160,481.150

Mileage

by County by Highway System

County	Highway System	Centerline	Lane	DVM	TVM
Shackelford (209)					
	US Highways	66.285	139.456	76,134.461	14,676.634
	State Highways, Spurs, Loops, Business Routes	37.925	76.124	61,072.716	7,745.301
	Farm or Ranch to Market Roads and Spurs	68.940	138.016	11,858.979	1,418.025
	Pass, Park and Recreation Roads	1.677	3.354	36.468	1.690
	On-System Subtotal	174.827	356.950	149,102.624	23,841.651
	City Streets	27.479	54.958	915.966	29.311
	Certified County Roads	244.185	488.370	5,495.129	175.844
	Off-System Subtotal	271.664	543.328	6,411.095	205.155
	County Total	446.491	900.278	155,513.719	24,046.806

Mileage

by County by Highway System

County	Highway System	Centerline	Lane	DVM	TVM
Shelby (210)					
	US Highways	61.442	190.792	336,829.224	85,672.415
	State Highways, Spurs, Loops, Business Routes	84.511	216.642	272,178.206	48,991.738
	Farm or Ranch to Market Roads and Spurs	235.110	470.220	128,093.720	10,927.584
	On-System Subtotal	381.063	877.654	737,101.150	145,591.738
	City Streets	84.768	169.536	8,752.420	280.077
	Certified County Roads	746.714	1,493.428	36,902.036	1,180.865
	Federal Roads	113.915	227.830	7,423.235	237.544
	Off-System Subtotal	945.397	1,890.794	53,077.691	1,698.486
	County Total	1,326.460	2,768.448	790,178.841	147,290.224

Mileage

by County by Highway System

County	Highway System	Centerline	Lane	DVM	TVM
Sherman (211)					
	US Highways	53.712	147.152	157,848.632	96,645.471
	State Highways, Spurs, Loops, Business Routes	25.774	51.548	15,021.191	3,622.603
	Farm or Ranch to Market Roads and Spurs	115.393	230.786	35,164.229	13,464.732
	On-System Subtotal	194.879	429.486	208,034.052	113,732.806
	City Streets	26.798	53.596	2,200.095	70.403
	Certified County Roads	433.119	866.238	25,290.597	809.299
	Off-System Subtotal	459.917	919.834	27,490.692	879.702
	County Total	654.796	1,349.320	235,524.744	114,612.508

Mileage

by County by Highway System

Smith (212)

County	Highway System	Centerline	Lane	DVM	TVM
	IH Highways	36.130	144.520	1,180,809.645	402,366.200
	US Highways	60.815	239.120	1,077,537.361	72,512.375
	State Highways, Spurs, Loops, Business Routes	172.578	546.016	1,950,240.584	227,899.185
	Farm or Ranch to Market Roads and Spurs	299.219	630.593	963,741.474	46,308.442
	Pass, Park and Recreation Roads	3.815	7.782	2,342.376	193.351
	Frontage Roads	18.003	36.006	9,965.179	322.911
	On-System Subtotal	590.560	1,604.037	5,184,636.619	749,602.464
	City Streets	682.883	1,410.582	703,261.572	24,239.020
	Certified County Roads	1,152.961	2,307.744	471,289.512	15,085.290
	Toll Road Authority Roads	25.406	50.812	119,420.744	10,874.839
	Off-System Subtotal	1,861.250	3,769.138	1,293,971.828	50,199.149
	County Total	2,451.810	5,373.175	6,478,608.447	799,801.613

Mileage

by County by Highway System

Somervell (213)

County	Highway System	Centerline	Lane	DVM	TVM
	US Highways	20.164	54.748	121,376.658	20,577.657
	State Highways, Spurs, Loops, Business Routes	12.322	24.644	48,971.001	6,801.224
	Farm or Ranch to Market Roads and Spurs	57.971	115.942	55,139.784	7,281.903
	Pass, Park and Recreation Roads	1.409	2.818	191.624	38.133
	On-System Subtotal	91.866	198.152	225,679.067	34,698.917
	City Streets	23.909	47.818	4,227.709	135.287
	Certified County Roads	149.077	298.154	25,120.020	803.841
	Off-System Subtotal	172.986	345.972	29,347.729	939.127
	County Total	264.852	544.124	255,026.796	35,638.045

Mileage

by County by Highway System

Starr (214)

County	Highway System	Centerline	Lane	DVM	TVM
	US Highways	46.605	154.444	721,251.016	62,115.751
	State Highways, Spurs, Loops, Business Routes	0.050	0.100	85.000	7.820
	Farm or Ranch to Market Roads and Spurs	180.699	365.178	332,934.680	28,924.449
	Pass, Park and Recreation Roads	2.455	4.910	459.380	55.863
	Frontage Roads	3.084	6.168	305.316	3.053
	On-System Subtotal	232.893	530.800	1,055,035.392	91,106.936
	City Streets	112.411	225.366	88,083.039	2,843.091
	Certified County Roads	437.186	874.372	62,183.129	2,023.790
	Toll Road Authority Roads	0.412	1.176	2,076.000	108.249
	Federal Roads	2.250	3.755	191.250	6.120
	Off-System Subtotal	552.259	1,104.669	152,533.418	4,981.250
	County Total	785.152	1,635.469	1,207,568.810	96,088.185

Mileage

by County by Highway System

County	Highway System	Centerline	Lane	DVM	TVM
Stephens (215)					
	US Highways	64.725	155.622	148,073.278	21,504.691
	State Highways, Spurs, Loops, Business Routes	19.348	38.696	37,652.398	3,569.611
	Farm or Ranch to Market Roads and Spurs	168.682	337.463	45,188.334	7,862.668
	Pass, Park and Recreation Roads	14.390	28.780	2,460.396	413.504
	On-System Subtotal	267.145	560.561	233,374.406	33,350.474
	City Streets	56.884	113.768	19,567.295	605.105
	Certified County Roads	349.897	699.794	15,049.300	481.578
	Off-System Subtotal	406.781	813.562	34,616.595	1,086.683
	County Total	673.926	1,374.123	267,991.001	34,437.157

Mileage

by County by Highway System

County	Highway System	Centerline	Lane	DVM	TVM
Sterling (216)					
	US Highways	31.816	125.942	139,803.320	33,899.702
	State Highways, Spurs, Loops, Business Routes	63.751	130.451	75,411.674	22,790.821
	Farm or Ranch to Market Roads and Spurs	12.847	25.694	6,304.583	283.706
	On-System Subtotal	108.414	282.087	221,519.577	56,974.230
	City Streets	17.519	35.038	737.400	23.597
	Certified County Roads	49.714	99.428	2,130.160	68.165
	Off-System Subtotal	67.233	134.466	2,867.560	91.762
	County Total	175.647	416.553	224,387.137	57,065.992
Stonewall (217)					
	US Highways	64.055	130.546	60,897.709	15,103.143
	State Highways, Spurs, Loops, Business Routes	6.054	12.108	1,327.002	347.160
	Farm or Ranch to Market Roads and Spurs	93.368	186.736	10,464.137	2,770.810
	On-System Subtotal	163.477	329.390	72,688.848	18,221.113
	City Streets	16.832	33.664	339.464	10.863
	Certified County Roads	330.068	660.136	5,894.620	188.628
	Off-System Subtotal	346.900	693.800	6,234.084	199.491
	County Total	510.377	1,023.190	78,922.932	18,420.604

Mileage

by County by Highway System

County	Highway System	Centerline	Lane	DVM	TVM
Sutton (218)					
	IH Highways	53.733	214.932	471,982.343	163,054.209
	US Highways	31.456	63.488	66,623.040	13,443.471
	State Highways, Spurs, Loops, Business Routes	4.917	10.004	5,560.266	586.606
	Farm or Ranch to Market Roads and Spurs	126.554	254.083	22,641.487	1,812.840
	Frontage Roads	24.213	48.426	4,073.543	1,264.277
	On-System Subtotal	240.873	590.933	570,880.679	180,161.404
	City Streets	23.470	46.940	1,173.500	37.552
	Certified County Roads	178.445	356.890	18,476.389	591.244
	Off-System Subtotal	201.915	403.830	19,649.889	628.796
	County Total	442.788	994.763	590,530.568	180,790.200

Mileage

by County by Highway System

County	Highway System	Centerline	Lane	DVM	TVM
Swisher (219)					
	IH Highways	31.404	125.616	266,526.584	66,701.102
	US Highways	18.755	73.442	26,849.726	2,022.865
	State Highways, Spurs, Loops, Business Routes	33.133	70.512	34,326.319	8,019.971
	Farm or Ranch to Market Roads and Spurs	203.861	410.320	43,686.432	10,772.212
	Frontage Roads	62.332	124.664	3,645.619	199.644
	On-System Subtotal	349.485	804.554	375,034.680	87,715.794
	City Streets	59.871	119.742	805.620	25.780
	Certified County Roads	939.647	1,879.294	52,639.166	1,684.453
	Off-System Subtotal	999.518	1,999.036	53,444.786	1,710.233
	County Total	1,349.003	2,803.590	428,479.466	89,426.027

Mileage

by County by Highway System

Tarrant (220)

County	Highway System	Centerline	Lane	DVM	TVM
	IH Highways	128.101	803.586	14,155,254.899	1,186,073.455
	US Highways	56.909	258.794	1,984,495.128	180,923.389
	State Highways, Spurs, Loops, Business Routes	211.498	1,013.085	10,250,040.631	662,366.595
	Farm or Ranch to Market Roads and Spurs	130.288	459.947	2,727,499.039	136,374.339
	Pass, Park and Recreation Roads	4.602	27.092	85,950.740	2,697.673
	Frontage Roads	339.062	757.535	1,539,090.611	68,682.739
	On-System Subtotal	870.460	3,320.039	30,742,331.048	2,237,118.191
	City Streets	7,111.453	15,644.164	14,712,233.679	489,749.660
	Certified County Roads	395.545	791.090	364,314.570	12,315.627
	Toll Road Authority Roads	5.587	34.254	177,856.517	7,144.543
	Federal Roads	61.553	123.106	6,779.759	216.952
	Off-System Subtotal	7,574.138	16,592.614	15,261,184.525	509,426.782
	County Total	8,444.598	19,912.653	46,003,515.573	2,746,544.973

Mileage

by County by Highway System

County	Highway System	Centerline	Lane	DVM	TVM
Taylor (221)					
	IH Highways	32.347	129.388	810,400.258	245,110.033
	US Highways	84.382	253.485	605,807.046	84,617.740
	State Highways, Spurs, Loops, Business Routes	51.726	174.587	431,774.199	41,567.007
	Farm or Ranch to Market Roads and Spurs	210.082	441.742	283,763.806	46,745.506
	Pass, Park and Recreation Roads	0.640	1.280	45.440	8.316
	Frontage Roads	104.888	210.405	207,920.548	9,869.703
	On-System Subtotal	484.065	1,210.887	2,339,711.297	427,918.304
	City Streets	681.303	1,472.016	858,831.499	30,767.808
	Certified County Roads	675.763	1,351.526	65,856.314	2,432.642
	Off-System Subtotal	1,357.066	2,823.542	924,687.813	33,200.450
	County Total	1,841.131	4,034.429	3,264,399.110	461,118.754

Mileage

by County by Highway System

County	Highway System	Centerline	Lane	DVM	TVM
Terrell (222)					
	US Highways	68.341	157.086	67,210.648	30,200.084
	State Highways, Spurs, Loops, Business Routes	52.861	107.060	5,062.538	436.906
	Farm or Ranch to Market Roads and Spurs	54.864	109.728	5,093.562	414.986
	On-System Subtotal	176.066	373.874	77,366.748	31,051.976
	Certified County Roads	64.922	129.246	2,141.405	68.525
	Off-System Subtotal	64.922	129.246	2,141.405	68.525
	County Total	240.988	503.120	79,508.153	31,120.501
Terry (223)					
	US Highways	81.523	240.414	378,405.217	52,566.254
	State Highways, Spurs, Loops, Business Routes	21.053	42.106	41,103.945	2,758.976
	Farm or Ranch to Market Roads and Spurs	172.797	345.594	39,151.629	4,525.908
	Frontage Roads	4.188	8.376	705.364	37.822
	On-System Subtotal	279.561	636.490	459,366.155	59,888.960
	City Streets	90.145	181.930	32,753.310	1,035.200
	Certified County Roads	964.973	1,929.946	63,670.685	2,037.462
	Off-System Subtotal	1,055.118	2,111.876	96,423.995	3,072.662
	County Total	1,334.679	2,748.366	555,790.150	62,961.621

Mileage

by County by Highway System

County	Highway System	Centerline	Lane	DVM	TVM
Throckmorton (224)					
	US Highways	75.063	154.128	46,636.952	9,134.788
	State Highways, Spurs, Loops, Business Routes	28.712	57.424	10,434.109	1,780.540
	Farm or Ranch to Market Roads and Spurs	65.857	131.714	6,564.423	2,631.899
	On-System Subtotal	169.632	343.266	63,635.484	13,547.227
	City Streets	18.970	37.940	207.696	6.646
	Certified County Roads	309.443	618.886	4,658.413	149.069
	Off-System Subtotal	328.413	656.826	4,866.109	155.715
	County Total	498.045	1,000.092	68,501.593	13,702.943

Mileage

by County by Highway System

County	Highway System	Centerline	Lane	DVM	TVM
Titus (225)					
	IH Highways	20.647	82.588	495,418.364	231,805.220
	US Highways	42.979	133.152	231,830.390	30,720.635
	State Highways, Spurs, Loops, Business Routes	25.370	83.453	184,000.614	18,666.160
	Farm or Ranch to Market Roads and Spurs	113.582	227.219	119,100.915	8,076.569
	Frontage Roads	22.733	45.466	11,160.656	1,701.375
	On-System Subtotal	225.311	571.878	1,041,510.939	290,969.960
	City Streets	116.198	233.185	53,134.682	1,685.636
	Certified County Roads	424.103	845.826	66,394.475	2,124.623
	Off-System Subtotal	540.301	1,079.011	119,529.157	3,810.260
	County Total	765.612	1,650.889	1,161,040.096	294,780.220

Mileage

by County by Highway System

County	Highway System	Centerline	Lane	DVM	TVM
Tom Green (226)					
	US Highways	120.653	401.392	1,043,213.008	115,785.650
	State Highways, Spurs, Loops, Business Routes	42.337	132.956	305,815.960	29,841.429
	Farm or Ranch to Market Roads and Spurs	190.051	424.198	322,126.970	28,509.897
	Frontage Roads	41.472	83.524	108,454.691	20,303.453
	On-System Subtotal	394.513	1,042.070	1,779,610.629	194,440.429
	City Streets	552.921	1,170.162	810,958.679	31,141.410
	Certified County Roads	627.534	1,255.068	82,545.398	2,641.453
	Federal Roads	36.061	72.122	3,065.185	98.086
	Off-System Subtotal	1,216.516	2,497.352	896,569.262	33,880.949
	County Total	1,611.029	3,539.422	2,676,179.891	228,321.378

Mileage

by County by Highway System

County	Highway System	Centerline	Lane	DVM	TVM
Travis (227)					
	IH Highways	28.383	180.594	4,325,251.688	511,944.896
	US Highways	60.145	289.514	3,503,968.355	184,097.686
	State Highways, Spurs, Loops, Business Routes	145.187	646.865	6,547,777.941	295,490.765
	Farm or Ranch to Market Roads and Spurs	188.861	563.522	3,316,718.992	131,014.761
	Frontage Roads	192.752	468.897	2,409,787.555	130,527.061
	On-System Subtotal	615.328	2,149.392	20,103,504.531	1,253,075.169
	City Streets	2,976.401	6,540.195	7,517,939.627	264,268.976
	Certified County Roads	1,251.429	2,544.646	1,534,024.915	56,530.653
	Federal Roads	1.985	1.985	168.725	5.399
	Off-System Subtotal	4,229.815	9,086.826	9,052,133.267	320,805.028
	County Total	4,845.143	11,236.218	29,155,637.798	1,573,880.197

Mileage

by County by Highway System

County	Highway System	Centerline	Lane	DVM	TVM
Trinity (228)					
	US Highways	21.116	42.232	51,835.112	13,589.168
	State Highways, Spurs, Loops, Business Routes	55.229	124.483	206,077.320	25,853.103
	Farm or Ranch to Market Roads and Spurs	138.105	276.210	110,721.637	9,355.569
	On-System Subtotal	214.450	442.925	368,634.069	48,797.840
	City Streets	35.121	70.242	1,053.630	33.716
	Certified County Roads	379.179	758.358	18,310.725	585.943
	Federal Roads	90.731	181.462	3,560.295	113.929
	Off-System Subtotal	505.031	1,010.062	22,924.650	733.589
	County Total	719.481	1,452.987	391,558.719	49,531.429

Mileage

by County by Highway System

County	Highway System	Centerline	Lane	DVM	TVM
Tyler (229)					
	US Highways	79.553	176.378	350,307.862	55,278.391
	Farm or Ranch to Market Roads and Spurs	159.803	321.728	139,055.809	24,164.151
	Pass, Park and Recreation Roads	11.179	22.358	6,177.602	1,581.614
	On-System Subtotal	250.535	520.464	495,541.273	81,024.156
	City Streets	77.641	155.282	10,170.971	325.471
	Certified County Roads	549.190	1,098.380	71,173.620	2,277.556
	Federal Roads	6.244	12.488	530.740	16.984
	Off-System Subtotal	633.075	1,266.150	81,875.331	2,620.011
	County Total	883.610	1,786.614	577,416.604	83,644.166

Mileage

by County by Highway System

County	Highway System	Centerline	Lane	DVM	TVM
Upshur (230)					
	US Highways	54.599	197.461	416,170.446	47,726.321
	State Highways, Spurs, Loops, Business Routes	71.971	183.704	325,981.798	34,743.471
	Farm or Ranch to Market Roads and Spurs	206.356	412.712	162,972.717	15,236.852
	On-System Subtotal	332.926	793.877	905,124.961	97,706.644
	City Streets	100.778	201.556	19,339.913	618.877
	Certified County Roads	668.234	1,336.468	81,571.250	2,610.280
	Federal Roads	0.961	1.922	81.685	2.614
	Off-System Subtotal	769.973	1,539.946	100,992.848	3,231.771
	County Total	1,102.899	2,333.823	1,006,117.809	100,938.415

Mileage

by County by Highway System

County	Highway System	Centerline	Lane	DVM	TVM
Upton (231)					
	US Highways	39.876	89.358	75,301.822	13,013.187
	State Highways, Spurs, Loops, Business Routes	67.976	135.952	144,674.292	54,035.947
	Farm or Ranch to Market Roads and Spurs	82.016	166.114	63,481.979	25,409.889
	On-System Subtotal	189.868	391.424	283,458.093	92,459.023
	City Streets	42.646	85.292	5,970.440	191.054
	Certified County Roads	132.187	264.374	16,672.807	533.530
	Off-System Subtotal	174.833	349.666	22,643.247	724.584
	County Total	364.701	741.090	306,101.340	93,183.607

Mileage

by County by Highway System

County	Highway System	Centerline	Lane	DVM	TVM
Uvalde (232)					
	US Highways	87.351	243.297	477,577.750	80,139.801
	State Highways, Spurs, Loops, Business Routes	55.493	110.986	51,776.541	12,289.795
	Farm or Ranch to Market Roads and Spurs	190.562	385.898	153,897.631	33,433.321
	Pass, Park and Recreation Roads	9.675	19.834	1,176.095	104.818
	On-System Subtotal	343.081	760.015	684,428.017	125,967.736
	City Streets	93.461	186.819	46,816.543	1,526.363
	Certified County Roads	329.427	658.799	29,063.164	930.021
	Off-System Subtotal	422.888	845.618	75,879.707	2,456.384
	County Total	765.969	1,605.633	760,307.724	128,424.119

Mileage

by County by Highway System

County	Highway System	Centerline	Lane	DVM	TVM
Val Verde (233)					
	US Highways	160.083	405.035	452,448.697	74,261.322
	State Highways, Spurs, Loops, Business Routes	73.859	152.378	60,418.367	5,091.047
	Farm or Ranch to Market Roads and Spurs	83.017	166.034	8,886.815	1,006.638
	Pass, Park and Recreation Roads	7.649	15.298	2,033.083	111.709
	On-System Subtotal	324.608	738.745	523,786.962	80,470.716
	City Streets	198.569	401.604	146,356.192	4,746.038
	Certified County Roads	320.721	641.442	46,809.785	1,497.913
	Toll Road Authority Roads	0.668	2.672	2,474.272	197.942
	Federal Roads	25.358	50.716	2,508.455	80.271
	Off-System Subtotal	545.316	1,096.434	198,148.704	6,522.164
	County Total	869.924	1,835.179	721,935.666	86,992.880

Mileage

by County by Highway System

Van Zandt (234)

County	Highway System	Centerline	Lane	DVM	TVM
	IH Highways	30.135	120.540	1,088,761.777	299,035.677
	US Highways	28.514	112.688	180,065.668	19,292.707
	State Highways, Spurs, Loops, Business Routes	115.056	236.692	539,165.693	60,756.946
	Farm or Ranch to Market Roads and Spurs	297.865	596.562	380,007.199	20,055.215
	Frontage Roads	47.722	95.444	13,208.545	600.946
	On-System Subtotal	519.292	1,161.926	2,201,208.882	399,741.491
	City Streets	124.338	248.676	54,306.896	1,737.821
	Certified County Roads	1,057.396	2,114.165	150,459.307	4,814.698
	Off-System Subtotal	1,181.734	2,362.841	204,766.203	6,552.518
	County Total	1,701.026	3,524.767	2,405,975.085	406,294.010

Mileage

by County by Highway System

County	Highway System	Centerline	Lane	DVM	TVM
Victoria (235)					
	US Highways	104.253	407.198	1,394,070.247	269,281.862
	State Highways, Spurs, Loops, Business Routes	43.108	166.055	605,392.789	60,482.385
	Farm or Ranch to Market Roads and Spurs	130.483	267.872	196,226.848	32,312.759
	Frontage Roads	31.842	65.156	84,952.755	6,930.402
	On-System Subtotal	309.686	906.281	2,280,642.639	369,007.407
	City Streets	305.015	684.618	475,216.483	18,811.452
	Certified County Roads	619.178	1,238.356	118,525.639	3,792.820
	Off-System Subtotal	924.193	1,922.974	593,742.122	22,604.273
	County Total	1,233.879	2,829.255	2,874,384.761	391,611.680

Mileage

by County by Highway System

Walker (236)

County	Highway System	Centerline	Lane	DVM	TVM
	IH Highways	32.876	131.504	1,303,959.368	350,431.631
	US Highways	14.791	35.336	153,934.084	7,895.943
	State Highways, Spurs, Loops, Business Routes	79.354	202.356	590,807.418	52,499.999
	Farm or Ranch to Market Roads and Spurs	173.569	355.514	295,285.792	22,413.713
	Pass, Park and Recreation Roads	4.740	9.480	2,776.168	261.171
	Frontage Roads	40.507	78.980	96,094.806	4,991.275
	On-System Subtotal	345.837	813.170	2,442,857.636	438,493.733
	City Streets	157.054	323.336	142,700.883	4,712.555
	Certified County Roads	512.116	1,024.232	61,414.195	1,965.254
	Federal Roads	33.075	66.150	2,811.375	89.964
	Off-System Subtotal	702.245	1,413.718	206,926.453	6,767.773
	County Total	1,048.082	2,226.888	2,649,784.089	445,261.506

Mileage

by County by Highway System

Waller (237)

County	Highway System	Centerline	Lane	DVM	TVM
	IH Highways	11.095	55.408	576,410.406	146,670.897
	US Highways	25.540	86.148	547,914.957	50,965.264
	State Highways, Spurs, Loops, Business Routes	23.748	87.866	237,051.207	42,482.258
	Farm or Ranch to Market Roads and Spurs	163.394	331.652	468,095.178	53,774.468
	Frontage Roads	12.743	25.486	7,832.744	456.150
	On-System Subtotal	236.520	586.560	1,837,304.492	294,349.037
	City Streets	180.123	360.246	33,357.820	1,067.450
	Certified County Roads	502.104	1,004.208	143,026.532	4,576.849
	Off-System Subtotal	682.227	1,364.454	176,384.352	5,644.299
	County Total	918.747	1,951.014	2,013,688.844	299,993.336

Mileage

by County by Highway System

County	Highway System	Centerline	Lane	DVM	TVM
Ward (238)					
	IH Highways	40.517	162.068	484,879.261	56,943.384
	State Highways, Spurs, Loops, Business Routes	79.172	190.762	196,498.980	41,426.391
	Farm or Ranch to Market Roads and Spurs	108.489	216.978	82,647.462	21,470.864
	Pass, Park and Recreation Roads	1.673	3.346	107.072	13.384
	Frontage Roads	46.235	92.470	10,756.020	3,756.999
	On-System Subtotal	276.086	665.624	774,888.795	123,611.022
	City Streets	100.276	200.552	26,806.245	857.561
	Certified County Roads	231.696	463.392	32,762.415	1,048.397
	Off-System Subtotal	331.972	663.944	59,568.660	1,905.958
	County Total	608.058	1,329.568	834,457.455	125,516.980

Mileage

by County by Highway System

Washington (239)

County	Highway System	Centerline	Lane	DVM	TVM
	US Highways	31.327	124.824	593,935.912	72,099.378
	State Highways, Spurs, Loops, Business Routes	49.709	141.857	374,844.575	52,273.958
	Farm or Ranch to Market Roads and Spurs	186.321	375.457	204,326.276	25,790.604
	Pass, Park and Recreation Roads	0.275	0.550	30.525	2.473
	Frontage Roads	8.993	17.243	46,664.015	2,288.295
	On-System Subtotal	276.625	659.931	1,219,801.303	152,454.708
	City Streets	95.519	191.416	51,675.420	1,734.488
	Certified County Roads	624.403	1,248.806	73,361.440	2,347.566
	Federal Roads	13.628	27.256	1,158.380	37.068
	Off-System Subtotal	733.550	1,467.478	126,195.240	4,119.122
	County Total	1,010.175	2,127.409	1,345,996.543	156,573.830

Mileage

by County by Highway System

County	Highway System	Centerline	Lane	DVM	TVM
Webb (240)					
	IH Highways	39.707	175.577	1,100,791.447	278,311.634
	US Highways	104.191	288.429	925,673.138	143,456.623
	State Highways, Spurs, Loops, Business Routes	125.054	311.727	1,057,035.152	82,756.251
	Farm or Ranch to Market Roads and Spurs	97.567	243.854	297,423.611	37,410.801
	Frontage Roads	85.850	181.472	247,499.927	36,029.142
	On-System Subtotal	452.369	1,201.059	3,628,423.275	577,964.452
	City Streets	777.730	1,620.399	1,506,708.976	60,209.824
	Certified County Roads	358.287	716.574	65,030.861	2,080.988
	Toll Road Authority Roads	1.466	8.449	24,650.324	958.226
	Off-System Subtotal	1,137.483	2,345.422	1,596,390.161	63,249.038
	County Total	1,589.852	3,546.481	5,224,813.436	641,213.490

Mileage

by County by Highway System

County	Highway System	Centerline	Lane	DVM	TVM
Wharton (241)					
	US Highways	50.358	178.894	1,160,664.558	38,598.493
	State Highways, Spurs, Loops, Business Routes	80.566	174.064	340,454.182	56,780.017
	Farm or Ranch to Market Roads and Spurs	258.013	519.080	368,853.145	54,090.180
	Frontage Roads	10.703	21.406	14,819.197	1,828.515
	On-System Subtotal	399.640	893.444	1,884,791.082	151,297.204
	City Streets	172.820	347.736	78,991.355	2,630.105
	Certified County Roads	919.033	1,838.066	104,668.827	3,349.402
	Off-System Subtotal	1,091.853	2,185.802	183,660.182	5,979.507
	County Total	1,491.493	3,079.246	2,068,451.264	157,276.711

Mileage

by County by Highway System

County	Highway System	Centerline	Lane	DVM	TVM
Wheeler (242)					
	IH Highways	30.562	122.248	367,755.004	187,063.860
	US Highways	31.985	72.580	80,971.069	20,736.927
	State Highways, Spurs, Loops, Business Routes	36.003	79.176	95,559.972	6,166.589
	Farm or Ranch to Market Roads and Spurs	141.729	283.458	62,346.695	3,170.024
	Frontage Roads	57.934	115.868	5,033.964	344.384
	On-System Subtotal	298.213	673.330	611,666.704	217,481.784
	City Streets	48.924	97.848	2,446.200	78.278
	Certified County Roads	581.055	1,162.110	38,229.341	1,223.339
	Off-System Subtotal	629.979	1,259.958	40,675.541	1,301.617
	County Total	928.192	1,933.288	652,342.245	218,783.401

Mileage

by County by Highway System

County	Highway System	Centerline	Lane	DVM	TVM
Wichita (243)					
	IH Highways	15.398	71.912	430,510.843	50,529.860
	US Highways	47.302	200.618	919,714.113	204,717.741
	State Highways, Spurs, Loops, Business Routes	129.135	345.121	366,000.692	57,631.659
	Farm or Ranch to Market Roads and Spurs	156.163	340.788	246,226.842	17,064.312
	Frontage Roads	86.526	179.038	159,736.890	4,725.888
	On-System Subtotal	434.524	1,137.477	2,122,189.380	334,669.460
	City Streets	665.311	1,411.036	611,073.842	21,264.054
	Certified County Roads	383.749	767.498	28,828.766	922.521
	Off-System Subtotal	1,049.060	2,178.534	639,902.608	22,186.575
	County Total	1,483.584	3,316.011	2,762,091.988	356,856.034

Mileage

by County by Highway System

Wilbarger (244)

County	Highway System	Centerline	Lane	DVM	TVM
	US Highways	98.344	281.746	506,036.088	159,806.331
	State Highways, Spurs, Loops, Business Routes	12.597	37.326	27,488.166	3,239.389
	Farm or Ranch to Market Roads and Spurs	183.287	366.574	28,597.955	7,556.867
	Frontage Roads	16.647	33.294	11,771.428	458.741
	On-System Subtotal	310.875	718.940	573,893.637	171,061.328
	City Streets	93.073	186.146	38,794.407	1,233.763
	Certified County Roads	579.101	1,158.202	11,099.405	355.181
	Off-System Subtotal	672.174	1,344.348	49,893.812	1,588.944
	County Total	983.049	2,063.288	623,787.449	172,650.271

Mileage

by County by Highway System

County	Highway System	Centerline	Lane	DVM	TVM
Willacy (245)					
	IH Highways	13.333	53.332	161,243.551	47,951.306
	US Highways	4.943	19.772	36,365.651	13,709.850
	State Highways, Spurs, Loops, Business Routes	52.498	106.192	111,413.003	14,103.563
	Farm or Ranch to Market Roads and Spurs	148.407	296.814	77,048.736	14,495.720
	Frontage Roads	20.989	41.978	18,979.514	332.660
	On-System Subtotal	240.170	518.088	405,050.455	90,593.099
	City Streets	60.896	121.792	36,827.271	1,214.574
	Certified County Roads	464.329	928.658	23,189.757	766.934
	Federal Roads	1.726	1.726	146.710	4.695
	Off-System Subtotal	526.951	1,052.176	60,163.738	1,986.203
	County Total	767.121	1,570.264	465,214.193	92,579.302

Mileage

by County by Highway System

County	Highway System	Centerline	Lane	DVM	TVM
Williamson (246)					
	IH Highways	27.482	164.892	2,335,619.825	517,514.410
	US Highways	60.396	258.138	1,322,150.114	146,544.482
	State Highways, Spurs, Loops, Business Routes	122.760	420.147	1,720,236.413	173,593.403
	Farm or Ranch to Market Roads and Spurs	263.094	609.188	1,541,832.280	116,263.721
	Frontage Roads	97.035	219.478	970,597.203	50,397.980
	On-System Subtotal	570.767	1,671.843	7,890,435.835	1,004,313.996
	City Streets	1,310.760	2,819.058	2,398,786.858	79,364.590
	Certified County Roads	1,388.712	2,810.763	739,020.151	24,257.902
	Toll Road Authority Roads	26.954	88.327	522,173.288	37,824.964
	Federal Roads	25.739	51.478	2,212.655	70.805
	Off-System Subtotal	2,752.165	5,769.626	3,662,192.952	141,518.261
	County Total	3,322.932	7,441.469	11,552,628.787	1,145,832.257

Mileage

by County by Highway System

County	Highway System	Centerline	Lane	DVM	TVM
Wilson (247)					
	US Highways	54.884	173.016	646,457.550	115,827.057
	State Highways, Spurs, Loops, Business Routes	69.002	155.912	276,429.320	72,744.670
	Farm or Ranch to Market Roads and Spurs	208.764	417.528	273,910.422	29,906.786
	On-System Subtotal	332.650	746.456	1,196,797.292	218,478.513
	City Streets	74.350	148.700	14,641.261	468.520
	Certified County Roads	784.642	1,569.284	61,589.525	1,970.865
	Off-System Subtotal	858.992	1,717.984	76,230.786	2,439.385
	County Total	1,191.642	2,464.440	1,273,028.078	220,917.898
Winkler (248)					
	State Highways, Spurs, Loops, Business Routes	95.045	212.782	314,797.163	104,289.128
	Farm or Ranch to Market Roads and Spurs	40.146	80.292	12,475.820	5,862.682
	On-System Subtotal	135.191	293.074	327,272.983	110,151.810
	City Streets	60.994	121.988	12,715.380	406.892
	Certified County Roads	138.394	276.788	22,340.045	714.881
	Off-System Subtotal	199.388	398.776	35,055.425	1,121.774
	County Total	334.579	691.850	362,328.408	111,273.584

Mileage

by County by Highway System

County	Highway System	Centerline	Lane	DVM	TVM
Wise (249)					
	US Highways	70.407	261.646	1,366,908.676	343,035.144
	State Highways, Spurs, Loops, Business Routes	64.267	151.926	411,038.810	40,516.975
	Farm or Ranch to Market Roads and Spurs	222.234	447.834	539,889.575	89,890.277
	Frontage Roads	24.814	49.628	16,904.879	1,009.586
	On-System Subtotal	381.722	911.034	2,334,741.940	474,451.981
	City Streets	198.422	403.524	48,373.890	1,547.964
	Certified County Roads	917.122	1,834.244	171,951.638	5,502.452
	Federal Roads	28.422	56.844	2,458.875	78.684
	Off-System Subtotal	1,143.966	2,294.612	222,784.403	7,129.101
	County Total	1,525.688	3,205.646	2,557,526.343	481,581.082

Mileage

by County by Highway System

County	Highway System	Centerline	Lane	DVM	TVM
Wood (250)					
	US Highways	42.560	143.176	245,340.527	32,025.422
	State Highways, Spurs, Loops, Business Routes	84.389	174.892	293,249.051	20,909.191
	Farm or Ranch to Market Roads and Spurs	290.807	587.453	361,255.100	18,875.029
	Frontage Roads	0.870	1.740	86.130	2.584
	On-System Subtotal	418.626	907.261	899,930.808	71,812.225
	City Streets	104.399	208.798	20,649.628	660.788
	Certified County Roads	774.842	1,550.050	94,530.620	3,024.980
	Off-System Subtotal	879.241	1,758.848	115,180.248	3,685.768
	County Total	1,297.867	2,666.109	1,015,111.056	75,497.993

Mileage

by County by Highway System

County	Highway System	Centerline	Lane	DVM	TVM
Yoakum (251)					
	US Highways	43.517	89.030	74,830.744	17,294.962
	State Highways, Spurs, Loops, Business Routes	43.866	99.422	104,867.798	17,888.067
	Farm or Ranch to Market Roads and Spurs	120.500	241.804	69,246.707	6,482.148
	On-System Subtotal	207.883	430.256	248,945.249	41,665.177
	City Streets	51.205	102.410	12,188.660	390.037
	Certified County Roads	490.996	982.563	49,469.950	1,583.038
	Off-System Subtotal	542.201	1,084.973	61,658.610	1,973.076
	County Total	750.084	1,515.229	310,603.859	43,638.252
Young (252)					
	US Highways	36.825	79.270	90,603.047	6,185.405
	State Highways, Spurs, Loops, Business Routes	106.140	227.904	206,693.831	24,846.755
	Farm or Ranch to Market Roads and Spurs	200.486	401.202	58,085.768	15,319.537
	On-System Subtotal	343.451	708.376	355,382.646	46,351.698
	City Streets	101.295	202.590	47,654.271	2,143.629
	Certified County Roads	562.249	1,124.498	19,413.323	621.226
	Off-System Subtotal	663.544	1,327.088	67,067.594	2,764.855
	County Total	1,006.995	2,035.464	422,450.240	49,116.552

Mileage

by County by Highway System

County	Highway System	Centerline	Lane	DVM	TVM
Zapata (253)					
	US Highways	55.576	143.070	269,076.421	46,793.070
	State Highways, Spurs, Loops, Business Routes	24.794	53.528	35,977.639	5,727.184
	Farm or Ranch to Market Roads and Spurs	37.787	75.822	21,975.037	1,584.823
	Pass, Park and Recreation Roads	0.804	1.608	40.200	4.020
	On-System Subtotal	118.961	274.028	327,069.297	54,109.097
	Certified County Roads	175.155	350.310	31,556.769	1,009.817
	Off-System Subtotal	175.155	350.310	31,556.769	1,009.817
	County Total	294.116	624.338	358,626.066	55,118.913
Zavala (254)					
	US Highways	75.647	156.254	253,835.686	66,512.262
	State Highways, Spurs, Loops, Business Routes	1.704	4.668	3,467.496	281.400
	Farm or Ranch to Market Roads and Spurs	188.283	381.488	128,170.759	31,442.732
	On-System Subtotal	265.634	542.410	385,473.941	98,236.394
	City Streets	37.582	77.978	15,633.012	517.013
	Certified County Roads	173.908	347.816	17,981.950	735.881
	Off-System Subtotal	211.490	425.794	33,614.962	1,252.894
	County Total	477.124	968.204	419,088.903	99,489.288

Mileage

by County by Highway System

County	Highway System	Centerline	Lane	DVM	TVM
Summary					
	IH Highways	3,416.971	16,375.824	178,170,809.474	31,279,326.555
	US Highways	11,904.810	35,326.087	106,490,688.701	15,568,611.935
	State Highways, Spurs, Loops, Business Routes	16,390.188	42,726.016	122,182,871.244	12,524,413.033
	Farm or Ranch to Market Roads and Spurs	40,910.436	84,925.350	74,713,279.888	6,624,300.321
	Pass, Park and Recreation Roads	347.659	771.055	815,005.932	42,242.111
	Frontage Roads	7,452.718	15,643.044	33,494,142.577	2,054,708.985
	On-System Subtotal	80,422.782	195,767.376	515,866,797.816	68,093,602.940
	City Streets	83,203.203	180,019.849	134,750,926.523	4,762,605.592
	Certified County Roads	146,961.026	295,112.070	34,570,884.004	1,152,433.252
	Toll Road Authority Roads	370.718	1,650.422	21,785,532.773	1,179,719.109
	Federal Roads	2,637.784	5,173.039	210,019.319	6,720.618
	Off-System Subtotal	233,172.731	481,955.380	191,317,362.619	7,101,478.571
	State Grand Total	313,595.513	677,722.756	707,184,160.435	75,195,081.511

Mileage

by District by Functional System by Population Classification

District	Functional System	Centerline	Lane	DVM	TVM
Paris (1)					
	Interstate				
	Rural (<5,000)	60.300	241.200	1,907,703.520	680,810.403
	Small Urban (5,000-49,999)	13.600	54.400	456,385.439	156,871.962
	Subtotal	73.900	295.600	2,364,088.959	837,682.365
	Other Freeway-Expressway				
	Small Urban (5,000-49,999)	2.265	9.060	84,993.972	17,431.018
	Large Urban (50,000-199,999)	24.200	99.848	854,213.052	163,567.563
	Subtotal	26.465	108.908	939,207.024	180,998.580
	Principal Arterial				
	Rural (<5,000)	351.927	919.404	2,597,890.151	415,269.454
	Small Urban (5,000-49,999)	68.516	219.687	649,123.598	89,932.027
	Large Urban (50,000-199,999)	20.292	71.848	237,845.640	21,712.847
	Subtotal	440.735	1,210.939	3,484,859.389	526,914.329
	Minor Arterial				
	Rural (<5,000)	352.694	726.693	1,229,614.052	188,696.384
	Small Urban (5,000-49,999)	66.049	163.994	365,791.506	34,396.028
	Large Urban (50,000-199,999)	68.262	164.234	423,023.267	19,155.176
	Subtotal	487.005	1,054.921	2,018,428.825	242,247.587

Mileage

by District by Functional System by Population Classification

District	Functional System	Centerline	Lane	DVM	TVM
	Major Collector				
	Rural (<5,000)	1,677.159	3,357.429	1,477,400.008	91,999.590
	Small Urban (5,000-49,999)	128.044	259.942	288,794.807	12,003.698
	Large Urban (50,000-199,999)	90.929	183.337	168,214.294	6,524.259
	Subtotal	1,896.132	3,800.708	1,934,409.109	110,527.547
	Minor Collector				
	Rural (<5,000)	625.468	1,250.936	198,871.281	10,732.322
	Small Urban (5,000-49,999)	7.187	14.374	7,808.140	249.860
	Subtotal	632.655	1,265.310	206,679.421	10,982.182
	Local				
	Rural (<5,000)	6,797.470	13,593.594	427,895.987	13,698.607
	Small Urban (5,000-49,999)	603.024	1,206.048	132,642.945	4,361.998
	Large Urban (50,000-199,999)	407.510	815.020	76,696.139	2,484.417
	Subtotal	7,808.004	15,614.662	637,235.071	20,545.022
	District Total	11,364.896	23,351.048	11,584,907.798	1,929,897.613

Mileage

by District by Functional System by Population Classification

District	Functional System	Centerline	Lane	DVM	TVM
Fort Worth (2)					
	Interstate				
	Rural (<5,000)	57.741	230.964	1,569,954.083	477,737.683
	Small Urban (5,000-49,999)	14.713	68.520	789,784.481	173,671.872
	Urbanized (200,000+)	139.541	857.828	14,798,200.476	1,301,019.427
	Subtotal	211.995	1,157.312	17,157,939.040	1,952,428.983
	Other Freeway-Expressway				
	Small Urban (5,000-49,999)	11.880	42.464	162,882.190	36,964.290
	Urbanized (200,000+)	105.782	562.030	8,752,871.450	613,929.978
	Subtotal	117.662	604.494	8,915,753.640	650,894.268
	Principal Arterial				
	Rural (<5,000)	321.971	871.944	2,827,858.598	483,854.782
	Small Urban (5,000-49,999)	81.634	293.998	1,362,969.036	181,546.309
	Urbanized (200,000+)	441.123	1,894.559	9,509,883.137	439,065.761
	Subtotal	844.728	3,060.501	13,700,710.771	1,104,466.853

Mileage

by District by Functional System by Population Classification

District	Functional System	Centerline	Lane	DVM	TVM
	Minor Arterial				
	Rural (<5,000)	256.995	560.063	1,059,041.657	142,863.041
	Small Urban (5,000-49,999)	73.474	177.971	604,382.311	51,111.890
	Urbanized (200,000+)	533.307	1,760.747	6,223,577.689	288,156.831
	Subtotal	863.776	2,498.781	7,887,001.657	482,131.762
	Major Collector				
	Rural (<5,000)	1,178.020	2,369.199	1,707,431.726	169,582.756
	Small Urban (5,000-49,999)	244.733	519.893	781,723.197	43,962.746
	Urbanized (200,000+)	1,266.826	2,987.847	5,713,515.770	234,514.131
	Subtotal	2,689.579	5,876.939	8,202,670.693	448,059.632
	Minor Collector				
	Rural (<5,000)	569.536	1,139.072	283,309.957	18,242.220
	Small Urban (5,000-49,999)	42.084	84.168	48,267.679	1,544.566
	Urbanized (200,000+)	64.347	151.126	114,893.903	3,263.286
	Subtotal	675.967	1,374.366	446,471.539	23,050.071
	Local				
	Rural (<5,000)	4,718.984	9,437.968	789,170.697	25,574.445
	Small Urban (5,000-49,999)	1,097.402	2,194.804	380,551.470	12,366.183
	Urbanized (200,000+)	6,562.474	13,127.026	2,735,289.479	88,896.167
	Subtotal	12,378.860	24,759.798	3,905,011.646	126,836.795

Mileage

by District by Functional System by Population Classification

District	Functional System	Centerline	Lane	DVM	TVM
	District Total	17,782.567	39,332.191	60,215,558.986	4,787,868.364

Mileage

by District by Functional System by Population Classification

District	Functional System	Centerline	Lane	DVM	TVM
Wichita Falls (3)					
	Interstate				
	Rural (<5,000)	24.128	96.512	936,796.960	174,225.173
	Small Urban (5,000-49,999)	6.077	24.308	186,044.282	37,879.902
	Large Urban (50,000-199,999)	7.000	38.320	282,858.118	32,113.099
	Subtotal	37.205	159.140	1,405,699.360	244,218.174
	Other Freeway-Expressway				
	Small Urban (5,000-49,999)	7.647	30.588	108,573.797	33,608.856
	Large Urban (50,000-199,999)	21.860	99.106	546,498.834	96,411.724
	Subtotal	29.507	129.694	655,072.631	130,020.580
	Principal Arterial				
	Rural (<5,000)	310.734	1,016.152	2,214,463.046	593,322.666
	Small Urban (5,000-49,999)	30.511	100.934	285,930.267	21,926.908
	Large Urban (50,000-199,999)	61.995	247.131	514,941.053	41,191.400
	Subtotal	403.240	1,364.217	3,015,334.366	656,440.974

Mileage

by District by Functional System by Population Classification

District	Functional System	Centerline	Lane	DVM	TVM
	Minor Arterial				
	Rural (<5,000)	392.819	823.794	681,605.892	109,233.392
	Small Urban (5,000-49,999)	52.020	115.164	153,067.154	13,065.936
	Large Urban (50,000-199,999)	43.160	125.698	166,336.472	6,190.603
	Subtotal	487.999	1,064.656	1,001,009.518	128,489.931
	Major Collector				
	Rural (<5,000)	1,383.291	2,780.001	886,471.101	143,303.975
	Small Urban (5,000-49,999)	101.781	205.768	139,230.347	7,186.871
	Large Urban (50,000-199,999)	134.642	288.718	265,338.412	9,151.982
	Subtotal	1,619.714	3,274.487	1,291,039.860	159,642.827
	Minor Collector				
	Rural (<5,000)	612.181	1,224.657	89,572.921	21,188.601
	Small Urban (5,000-49,999)	5.864	11.728	2,424.616	77.588
	Large Urban (50,000-199,999)	1.959	3.918	3,645.236	116.648
	Subtotal	620.004	1,240.303	95,642.773	21,382.837
	Local				
	Rural (<5,000)	5,098.197	10,196.394	201,743.539	6,479.461
	Small Urban (5,000-49,999)	326.017	652.034	106,812.134	3,427.725
	Large Urban (50,000-199,999)	384.283	768.566	140,017.641	4,481.188
	Subtotal	5,808.497	11,616.994	448,573.314	14,388.374

Mileage

by District by Functional System by Population Classification

District	Functional System	Centerline	Lane	DVM	TVM
	District Total	9,006.166	18,849.491	7,912,371.822	1,354,583.698

Mileage

by District by Functional System by Population Classification

District	Functional System	Centerline	Lane	DVM	TVM
Amarillo (4)					
	Interstate				
	Rural (<5,000)	140.853	563.412	1,877,975.104	761,250.366
	Small Urban (5,000-49,999)	5.087	20.348	76,133.262	14,273.213
	Large Urban (50,000-199,999)	28.341	150.399	1,218,330.190	203,731.271
	Subtotal	174.281	734.159	3,172,438.556	979,254.849
	Other Freeway-Expressway				
	Small Urban (5,000-49,999)	3.873	15.492	64,819.342	10,955.842
	Large Urban (50,000-199,999)	6.958	28.676	94,819.174	24,886.872
	Subtotal	10.831	44.168	159,638.516	35,842.714
	Principal Arterial				
	Rural (<5,000)	417.762	1,296.277	1,917,582.666	637,142.628
	Small Urban (5,000-49,999)	23.911	94.886	201,106.349	44,159.260
	Large Urban (50,000-199,999)	74.930	276.081	798,106.287	100,582.071
	Subtotal	516.603	1,667.244	2,916,795.302	781,883.959

Mileage

by District by Functional System by Population Classification

District	Functional System	Centerline	Lane	DVM	TVM
	Minor Arterial				
	Rural (<5,000)	553.398	1,192.411	1,016,315.387	208,710.055
	Small Urban (5,000-49,999)	52.968	170.736	331,150.690	38,745.334
	Large Urban (50,000-199,999)	137.966	446.538	1,143,797.086	55,920.168
	Subtotal	744.332	1,809.685	2,491,263.163	303,375.556
	Major Collector				
	Rural (<5,000)	1,983.699	4,049.541	1,016,722.791	207,149.745
	Small Urban (5,000-49,999)	106.003	232.690	204,123.127	18,438.206
	Large Urban (50,000-199,999)	179.652	406.332	484,428.781	18,373.688
	Subtotal	2,269.354	4,688.563	1,705,274.699	243,961.638
	Minor Collector				
	Rural (<5,000)	676.069	1,352.138	170,877.574	24,098.866
	Large Urban (50,000-199,999)	1.079	2.158	3,390.165	108.485
	Subtotal	677.148	1,354.296	174,267.739	24,207.351
	Local				
	Rural (<5,000)	7,954.040	15,892.449	293,138.887	9,386.169
	Small Urban (5,000-49,999)	562.613	1,125.226	161,616.752	5,171.736
	Large Urban (50,000-199,999)	938.175	1,878.016	292,459.206	9,620.356
	Subtotal	9,454.828	18,895.691	747,214.845	24,178.261

Mileage

by District by Functional System by Population Classification

District	Functional System	Centerline	Lane	DVM	TVM
	District Total	13,847.377	29,193.806	11,366,892.820	2,392,704.329

Mileage

by District by Functional System by Population Classification

District	Functional System	Centerline	Lane	DVM	TVM
Lubbock (5)					
	Interstate				
	Rural (<5,000)	70.357	281.428	817,086.820	172,033.704
	Small Urban (5,000-49,999)	8.036	32.144	82,767.158	18,686.109
	Urbanized (200,000+)	11.978	64.086	431,122.607	46,950.177
	Subtotal	90.371	377.658	1,330,976.585	237,669.990
	Other Freeway-Expressway				
	Urbanized (200,000+)	45.651	202.232	1,017,316.744	102,688.633
	Subtotal	45.651	202.232	1,017,316.744	102,688.633
	Principal Arterial				
	Rural (<5,000)	426.994	1,597.115	2,896,012.688	408,768.576
	Small Urban (5,000-49,999)	59.502	220.208	490,532.512	64,211.937
	Urbanized (200,000+)	148.859	649.528	2,084,843.376	103,572.827
	Subtotal	635.355	2,466.851	5,471,388.576	576,553.339
	Minor Arterial				
	Rural (<5,000)	812.435	1,763.035	1,454,201.041	290,312.893
	Small Urban (5,000-49,999)	57.732	167.161	233,740.825	19,519.541
	Urbanized (200,000+)	115.039	301.555	400,307.281	23,682.146
	Subtotal	985.206	2,231.751	2,088,249.147	333,514.581

Mileage

by District by Functional System by Population Classification

District	Functional System	Centerline	Lane	DVM	TVM
	Major Collector				
	Rural (<5,000)	3,381.583	6,829.615	1,414,311.007	182,725.444
	Small Urban (5,000-49,999)	126.506	265.872	184,856.327	7,820.898
	Urbanized (200,000+)	243.392	522.960	635,380.806	20,923.768
	Subtotal	3,751.481	7,618.447	2,234,548.140	211,470.110
	Minor Collector				
	Rural (<5,000)	1,163.095	2,330.330	186,754.003	14,292.559
	Small Urban (5,000-49,999)	17.160	34.320	11,608.703	468.928
	Urbanized (200,000+)	5.974	16.484	9,039.968	291.386
	Subtotal	1,186.229	2,381.134	207,402.674	15,052.874
	Local				
	Rural (<5,000)	14,764.767	29,528.277	960,962.493	31,084.276
	Small Urban (5,000-49,999)	548.968	1,097.936	85,828.078	2,746.498
	Urbanized (200,000+)	1,033.745	2,067.686	336,016.506	10,803.897
	Subtotal	16,347.480	32,693.899	1,382,807.077	44,634.671
	District Total	23,041.773	47,971.972	13,732,688.943	1,521,584.198

Mileage

by District by Functional System by Population Classification

Odessa (6)

District	Functional System	Centerline	Lane	DVM	TVM
	Interstate				
	Rural (<5,000)	244.249	976.996	2,239,360.975	868,671.768
	Small Urban (5,000-49,999)	18.930	75.720	179,929.576	45,261.481
	Large Urban (50,000-199,999)	40.797	163.188	1,443,525.041	498,901.428
	Subtotal	303.976	1,215.904	3,862,815.592	1,412,834.676
	Other Freeway-Expressway				
	Large Urban (50,000-199,999)	26.685	111.690	798,773.097	14,752.747
	Subtotal	26.685	111.690	798,773.097	14,752.747
	Principal Arterial				
	Rural (<5,000)	419.916	1,032.527	1,775,531.734	343,753.039
	Small Urban (5,000-49,999)	35.360	125.640	225,310.283	28,141.020
	Large Urban (50,000-199,999)	172.411	667.611	2,356,951.159	201,566.954
	Subtotal	627.687	1,825.778	4,357,793.176	573,461.013
	Minor Arterial				
	Rural (<5,000)	621.404	1,308.293	1,561,423.867	396,028.155
	Small Urban (5,000-49,999)	31.773	99.496	157,442.751	23,120.159
	Large Urban (50,000-199,999)	123.833	393.700	1,078,764.732	91,264.397
	Subtotal	777.010	1,801.489	2,797,631.350	510,412.710

Mileage

by District by Functional System by Population Classification

District	Functional System	Centerline	Lane	DVM	TVM
	Major Collector				
	Rural (<5,000)	1,289.643	2,600.607	970,265.741	292,113.795
	Small Urban (5,000-49,999)	75.534	151.773	85,692.102	13,537.911
	Large Urban (50,000-199,999)	377.783	851.957	1,047,458.510	124,205.368
	Subtotal	1,742.960	3,604.337	2,103,416.353	429,857.073
	Minor Collector				
	Rural (<5,000)	354.123	708.466	146,421.516	36,061.581
	Large Urban (50,000-199,999)	2.328	4.656	2,528.070	80.898
	Subtotal	356.451	713.122	148,949.586	36,142.479
	Local				
	Rural (<5,000)	2,996.648	5,992.418	463,116.527	14,940.065
	Small Urban (5,000-49,999)	383.113	766.517	87,867.409	2,811.757
	Large Urban (50,000-199,999)	1,303.861	2,607.166	359,655.888	12,524.772
	Subtotal	4,683.622	9,366.101	910,639.824	30,276.594
	District Total	8,518.391	18,638.421	14,980,018.978	3,007,737.293

Mileage

by District by Functional System by Population Classification

District	Functional System	Centerline	Lane	DVM	TVM
San Angelo (7)					
	Interstate				
	Rural (<5,000)	150.341	601.364	1,383,010.333	465,851.774
	Subtotal	150.341	601.364	1,383,010.333	465,851.774
	Other Freeway-Expressway				
	Large Urban (50,000-199,999)	15.350	61.400	402,234.546	27,905.524
	Subtotal	15.350	61.400	402,234.546	27,905.524
	Principal Arterial				
	Rural (<5,000)	343.214	974.750	1,334,286.992	257,638.872
	Large Urban (50,000-199,999)	29.657	132.920	340,118.668	28,251.052
	Subtotal	372.871	1,107.670	1,674,405.660	285,889.925
	Minor Arterial				
	Rural (<5,000)	556.823	1,170.111	1,175,833.256	227,742.969
	Large Urban (50,000-199,999)	56.131	204.914	425,726.487	28,916.170
	Subtotal	612.954	1,375.025	1,601,559.743	256,659.139
	Major Collector				
	Rural (<5,000)	1,371.282	2,767.711	973,580.796	216,103.335
	Large Urban (50,000-199,999)	110.602	246.214	327,107.813	30,839.955
	Subtotal	1,481.884	3,013.925	1,300,688.609	246,943.290

Mileage

by District by Functional System by Population Classification

District	Functional System	Centerline	Lane	DVM	TVM
	Minor Collector				
	Rural (<5,000)	924.073	1,849.121	154,265.519	20,569.465
	Large Urban (50,000-199,999)	2.177	4.354	1,528.140	48.900
	Subtotal	926.250	1,853.475	155,793.659	20,618.366
	Local				
	Rural (<5,000)	4,441.566	8,876.104	218,161.785	6,981.177
	Large Urban (50,000-199,999)	506.135	1,012.270	423,591.224	13,917.295
	Subtotal	4,947.701	9,888.374	641,753.009	20,898.472
	District Total	8,507.351	17,901.233	7,159,445.559	1,324,766.490

Mileage

by District by Functional System by Population Classification

District	Functional System	Centerline	Lane	DVM	TVM
Abilene (8)					
	Interstate				
	Rural (<5,000)	127.482	509.928	2,798,129.519	929,258.206
	Small Urban (5,000-49,999)	17.230	68.920	343,662.284	123,144.113
	Large Urban (50,000-199,999)	15.620	62.480	368,665.611	114,824.342
	Subtotal	160.332	641.328	3,510,457.414	1,167,226.661
	Other Freeway-Expressway				
	Small Urban (5,000-49,999)	2.065	8.260	18,262.268	5,107.416
	Large Urban (50,000-199,999)	19.257	85.804	406,101.931	32,209.138
	Subtotal	21.322	94.064	424,364.199	37,316.554
	Principal Arterial				
	Rural (<5,000)	181.863	694.792	1,141,108.109	291,216.253
	Small Urban (5,000-49,999)	28.194	117.992	223,569.202	49,656.040
	Large Urban (50,000-199,999)	64.332	244.978	703,036.570	58,243.013
	Subtotal	274.389	1,057.762	2,067,713.881	399,115.306

Mileage

by District by Functional System by Population Classification

District	Functional System	Centerline	Lane	DVM	TVM
	Minor Arterial				
	Rural (<5,000)	675.366	1,419.158	1,020,943.738	199,053.804
	Small Urban (5,000-49,999)	25.235	72.103	116,411.117	10,999.008
	Large Urban (50,000-199,999)	82.675	241.896	393,695.862	24,268.796
	Subtotal	783.276	1,733.157	1,531,050.717	234,321.608
	Major Collector				
	Rural (<5,000)	2,034.329	4,078.719	800,086.030	140,766.650
	Small Urban (5,000-49,999)	108.240	227.179	129,277.753	7,678.059
	Large Urban (50,000-199,999)	131.869	270.917	322,755.734	15,648.897
	Subtotal	2,274.438	4,576.815	1,252,119.517	164,093.605
	Minor Collector				
	Rural (<5,000)	626.449	1,253.034	101,436.235	15,966.823
	Small Urban (5,000-49,999)	2.426	4.852	1,661.450	53.166
	Large Urban (50,000-199,999)	11.463	24.648	16,416.066	919.690
	Subtotal	640.338	1,282.534	119,513.751	16,939.679
	Local				
	Rural (<5,000)	6,762.114	13,524.228	266,642.928	8,562.562
	Small Urban (5,000-49,999)	403.978	807.956	120,930.955	3,976.120
	Large Urban (50,000-199,999)	485.604	971.208	170,858.217	5,553.854
	Subtotal	7,651.696	15,303.392	558,432.100	18,092.535

Mileage

by District by Functional System by Population Classification

District	Functional System	Centerline	Lane	DVM	TVM
	District Total	11,805.791	24,689.052	9,463,651.579	2,037,105.947

Mileage

by District by Functional System by Population Classification

District	Functional System	Centerline	Lane	DVM	TVM
Waco (9)					
	Interstate				
	Rural (<5,000)	69.879	293.627	3,658,059.463	1,130,173.639
	Small Urban (5,000-49,999)	3.589	18.988	202,747.510	66,066.641
	Large Urban (50,000-199,999)	41.760	199.476	3,253,263.095	849,261.461
	Subtotal	115.228	512.091	7,114,070.068	2,045,501.741
	Other Freeway-Expressway				
	Small Urban (5,000-49,999)	3.011	12.044	20,350.423	4,112.849
	Large Urban (50,000-199,999)	20.329	87.912	509,778.310	30,572.497
	Urbanized (200,000+)	23.030	95.916	1,170,495.623	89,945.046
	Subtotal	46.370	195.872	1,700,624.356	124,630.391
	Principal Arterial				
	Rural (<5,000)	229.902	616.857	1,634,575.327	233,477.687
	Small Urban (5,000-49,999)	24.095	69.325	229,315.614	23,929.557
	Large Urban (50,000-199,999)	109.180	408.520	1,851,072.862	132,828.426
	Urbanized (200,000+)	51.469	200.667	924,429.169	91,813.755
	Subtotal	414.646	1,295.369	4,639,392.972	482,049.424

Mileage

by District by Functional System by Population Classification

District	Functional System	Centerline	Lane	DVM	TVM
	Minor Arterial				
	Rural (<5,000)	421.153	864.487	1,437,652.578	214,652.366
	Small Urban (5,000-49,999)	20.373	50.322	91,476.841	11,383.168
	Large Urban (50,000-199,999)	161.548	500.399	1,311,660.922	97,394.072
	Urbanized (200,000+)	62.329	173.426	531,265.769	30,121.953
	Subtotal	665.403	1,588.634	3,372,056.110	353,551.559
	Major Collector				
	Rural (<5,000)	1,633.396	3,279.190	1,722,349.286	276,630.652
	Small Urban (5,000-49,999)	47.187	94.353	65,371.128	4,519.892
	Large Urban (50,000-199,999)	338.821	738.686	1,176,921.759	74,455.863
	Urbanized (200,000+)	164.192	343.256	697,890.863	35,620.228
	Subtotal	2,183.596	4,455.485	3,662,533.036	391,226.635
	Minor Collector				
	Rural (<5,000)	759.672	1,517.002	204,671.780	21,121.784
	Small Urban (5,000-49,999)	2.282	4.368	2,168.038	69.377
	Large Urban (50,000-199,999)	16.189	34.330	25,592.731	953.330
	Urbanized (200,000+)	1.704	3.408	2,513.548	71.390
	Subtotal	779.847	1,559.108	234,946.097	22,215.882

Mileage

by District by Functional System by Population Classification

District	Functional System	Centerline	Lane	DVM	TVM
	Local				
	Rural (<5,000)	6,983.991	13,960.767	742,797.014	23,787.500
	Small Urban (5,000-49,999)	190.529	381.058	41,228.199	1,319.302
	Large Urban (50,000-199,999)	1,338.049	2,677.158	670,207.302	21,587.150
	Urbanized (200,000+)	910.171	1,820.454	394,084.728	12,612.836
	Subtotal	9,422.740	18,839.437	1,848,317.243	59,306.788
	District Total	13,627.830	28,445.996	22,571,939.882	3,478,482.421

Mileage

by District by Functional System by Population Classification

District	Functional System	Centerline	Lane	DVM	TVM
Tyler (10)					
	Interstate				
	Rural (<5,000)	71.635	286.540	2,477,066.153	784,611.662
	Small Urban (5,000-49,999)	9.404	37.616	329,327.208	105,668.619
	Large Urban (50,000-199,999)	2.129	8.516	72,287.353	26,229.166
	Subtotal	83.168	332.672	2,878,680.714	916,509.447
	Other Freeway-Expressway				
	Rural (<5,000)	3.684	7.368	18,121.596	1,667.187
	Small Urban (5,000-49,999)	0.046	0.092	226.274	20.817
	Large Urban (50,000-199,999)	21.676	43.352	101,072.874	9,186.835
	Subtotal	25.406	50.812	119,420.744	10,874.839
	Principal Arterial				
	Rural (<5,000)	359.633	1,210.867	2,966,740.669	426,982.272
	Small Urban (5,000-49,999)	107.577	394.333	1,114,897.875	123,037.772
	Large Urban (50,000-199,999)	172.986	743.146	3,286,618.528	271,425.184
	Subtotal	640.196	2,348.346	7,368,257.072	821,445.229

Mileage

by District by Functional System by Population Classification

District	Functional System	Centerline	Lane	DVM	TVM
	Minor Arterial				
	Rural (<5,000)	541.979	1,206.195	2,234,461.701	275,174.444
	Small Urban (5,000-49,999)	95.080	245.749	590,882.588	53,664.143
	Large Urban (50,000-199,999)	125.246	360.756	949,146.375	46,228.811
	Subtotal	762.305	1,812.700	3,774,490.664	375,067.398
	Major Collector				
	Rural (<5,000)	1,868.846	3,751.966	2,432,062.353	203,677.145
	Small Urban (5,000-49,999)	216.338	434.043	358,895.186	14,254.998
	Large Urban (50,000-199,999)	228.826	512.186	838,155.034	31,855.590
	Subtotal	2,314.010	4,698.195	3,629,112.573	249,787.732
	Minor Collector				
	Rural (<5,000)	1,020.725	2,041.602	420,489.162	19,973.882
	Small Urban (5,000-49,999)	38.330	76.660	14,351.888	486.164
	Large Urban (50,000-199,999)	13.983	27.966	18,209.423	721.739
	Subtotal	1,073.038	2,146.228	453,050.473	21,181.785
	Local				
	Rural (<5,000)	6,155.309	12,316.919	881,642.292	28,212.492
	Small Urban (5,000-49,999)	662.128	1,323.629	171,918.837	5,499.562
	Large Urban (50,000-199,999)	1,220.975	2,443.019	428,460.121	13,727.942
	Subtotal	8,038.412	16,083.567	1,482,021.250	47,439.997

Mileage

by District by Functional System by Population Classification

District	Functional System	Centerline	Lane	DVM	TVM
	District Total	12,936.535	27,472.520	19,705,033.490	2,442,306.426

Mileage

by District by Functional System by Population Classification

District	Functional System	Centerline	Lane	DVM	TVM
Lufkin (11)					
	Principal Arterial				
	Rural (<5,000)	368.667	1,092.855	2,951,734.588	760,249.958
	Small Urban (5,000-49,999)	83.989	309.536	1,317,341.021	244,603.296
	Subtotal	452.656	1,402.391	4,269,075.609	1,004,853.254
	Minor Arterial				
	Rural (<5,000)	579.873	1,308.445	1,710,472.490	291,686.513
	Small Urban (5,000-49,999)	92.821	285.228	655,671.288	102,693.326
	Subtotal	672.694	1,593.673	2,366,143.778	394,379.839
	Major Collector				
	Rural (<5,000)	1,175.522	2,352.200	967,612.374	106,870.110
	Small Urban (5,000-49,999)	141.366	294.323	352,877.237	23,551.910
	Subtotal	1,316.888	2,646.523	1,320,489.611	130,422.021
	Minor Collector				
	Rural (<5,000)	590.088	1,180.402	238,963.060	21,921.583
	Small Urban (5,000-49,999)	3.035	6.070	1,736.514	55.568
	Subtotal	593.123	1,186.472	240,699.574	21,977.152

Mileage

by District by Functional System by Population Classification

District	Functional System	Centerline	Lane	DVM	TVM
	Local				
	Rural (<5,000)	6,141.334	12,282.472	378,212.807	12,277.230
	Small Urban (5,000-49,999)	579.106	1,157.989	127,121.220	4,067.879
	Subtotal	6,720.440	13,440.461	505,334.027	16,345.110
	District Total	9,755.801	20,269.520	8,701,742.599	1,567,977.374

Mileage

by District by Functional System by Population Classification

District	Functional System	Centerline	Lane	DVM	TVM
Houston (12)					
	Interstate				
	Rural (<5,000)	13.118	63.500	672,302.629	169,589.138
	Small Urban (5,000-49,999)	5.617	31.142	352,661.249	17,801.417
	Large Urban (50,000-199,999)	15.382	92.292	1,077,825.602	36,231.058
	Urbanized (200,000+)	237.440	1,734.195	37,830,111.809	3,353,741.971
	Subtotal	271.557	1,921.129	39,932,901.289	3,577,363.584
	Other Freeway-Expressway				
	Small Urban (5,000-49,999)	8.065	33.238	286,933.264	26,312.788
	Large Urban (50,000-199,999)	23.093	105.526	770,025.789	83,507.617
	Urbanized (200,000+)	341.566	1,805.406	24,497,705.867	1,796,143.981
	Subtotal	372.724	1,944.170	25,554,664.920	1,905,964.387
	Principal Arterial				
	Rural (<5,000)	195.623	530.482	2,554,211.872	331,967.004
	Small Urban (5,000-49,999)	37.968	175.872	779,030.226	45,303.463
	Large Urban (50,000-199,999)	91.600	343.814	1,189,884.641	87,037.735
	Urbanized (200,000+)	950.599	3,852.067	22,234,267.215	1,009,765.343
	Subtotal	1,275.790	4,902.235	26,757,393.954	1,474,073.544

Mileage

by District by Functional System by Population Classification

District	Functional System	Centerline	Lane	DVM	TVM
	Minor Arterial				
	Rural (<5,000)	131.373	333.063	1,108,075.523	106,103.179
	Small Urban (5,000-49,999)	33.119	88.382	191,079.503	16,366.661
	Large Urban (50,000-199,999)	139.400	367.500	1,057,098.559	53,843.094
	Urbanized (200,000+)	1,766.530	5,801.551	22,881,810.031	865,896.855
	Subtotal	2,070.422	6,590.496	25,238,063.616	1,042,209.789
	Major Collector				
	Rural (<5,000)	601.459	1,213.432	1,803,197.160	161,489.284
	Small Urban (5,000-49,999)	104.030	231.042	414,987.338	23,413.150
	Large Urban (50,000-199,999)	232.650	485.320	553,672.794	28,919.909
	Urbanized (200,000+)	2,510.717	5,752.757	15,652,789.002	708,043.907
	Subtotal	3,448.856	7,682.551	18,424,646.294	921,866.250
	Minor Collector				
	Rural (<5,000)	230.050	460.100	245,438.998	14,098.745
	Small Urban (5,000-49,999)	14.806	29.612	33,209.973	1,412.120
	Large Urban (50,000-199,999)	4.563	11.094	3,095.385	99.052
	Urbanized (200,000+)	28.442	58.922	92,613.666	3,015.155
	Subtotal	277.861	559.728	374,358.022	18,625.073

Mileage

by District by Functional System by Population Classification

District	Functional System	Centerline	Lane	DVM	TVM
	Local				
	Rural (<5,000)	3,114.018	6,217.264	649,999.737	21,078.918
	Small Urban (5,000-49,999)	516.545	1,033.622	159,807.373	5,184.481
	Large Urban (50,000-199,999)	920.276	1,839.592	225,667.230	9,288.612
	Urbanized (200,000+)	14,912.104	30,022.951	4,710,298.696	156,845.711
	Subtotal	19,462.943	39,113.429	5,745,773.036	192,397.723
	District Total	27,180.153	62,713.738	142,027,801.131	9,132,500.349

Mileage

by District by Functional System by Population Classification

District	Functional System	Centerline	Lane	DVM	TVM
Yoakum (13)					
	Interstate				
	Rural (<5,000)	89.336	360.349	3,133,715.516	1,069,189.385
	Small Urban (5,000-49,999)	3.733	14.932	158,096.859	43,913.554
	Subtotal	93.069	375.281	3,291,812.375	1,113,102.939
	Other Freeway-Expressway				
	Large Urban (50,000-199,999)	24.412	94.800	384,089.185	91,217.074
	Subtotal	24.412	94.800	384,089.185	91,217.074
	Principal Arterial				
	Rural (<5,000)	302.064	1,032.883	3,749,555.449	534,055.781
	Small Urban (5,000-49,999)	53.503	182.752	724,119.662	91,005.929
	Large Urban (50,000-199,999)	40.173	163.654	624,675.851	65,541.245
	Subtotal	395.740	1,379.289	5,098,350.962	690,602.955
	Minor Arterial				
	Rural (<5,000)	312.464	684.704	1,669,054.777	319,742.244
	Small Urban (5,000-49,999)	57.412	140.149	366,954.662	40,147.836
	Large Urban (50,000-199,999)	41.945	158.304	441,864.136	25,301.905
	Subtotal	411.821	983.157	2,477,873.575	385,191.985

Mileage

by District by Functional System by Population Classification

District	Functional System	Centerline	Lane	DVM	TVM
	Major Collector				
	Rural (<5,000)	1,935.424	3,907.624	3,395,708.378	561,766.690
	Small Urban (5,000-49,999)	139.329	291.750	280,093.844	25,962.238
	Large Urban (50,000-199,999)	52.269	131.205	172,502.335	17,415.312
	Subtotal	2,127.022	4,330.579	3,848,304.557	605,144.240
	Minor Collector				
	Rural (<5,000)	789.984	1,579.624	343,328.294	55,053.606
	Small Urban (5,000-49,999)	6.350	12.700	7,034.054	225.090
	Large Urban (50,000-199,999)	1.317	2.634	2,252.935	72.094
	Subtotal	797.651	1,594.958	352,615.283	55,350.790
	Local				
	Rural (<5,000)	7,485.219	14,961.954	750,876.001	24,124.599
	Small Urban (5,000-49,999)	570.780	1,141.854	118,405.186	3,794.747
	Large Urban (50,000-199,999)	345.407	692.286	154,370.125	6,729.010
	Subtotal	8,401.406	16,796.094	1,023,651.312	34,648.356
	District Total	12,251.121	25,554.158	16,476,697.249	2,975,258.340

Mileage

by District by Functional System by Population Classification

District	Functional System	Centerline	Lane	DVM	TVM
Austin (14)					
	Interstate				
	Rural (<5,000)	26.267	135.832	1,304,576.240	359,362.302
	Large Urban (50,000-199,999)	9.085	54.510	900,142.073	134,632.168
	Urbanized (200,000+)	55.746	344.772	7,119,427.866	973,173.626
	Subtotal	91.098	535.114	9,324,146.179	1,467,168.096
	Other Freeway-Expressway				
	Small Urban (5,000-49,999)	9.377	37.508	172,959.907	16,885.445
	Urbanized (200,000+)	145.273	752.109	8,214,970.819	459,031.078
	Subtotal	154.650	789.617	8,387,930.726	475,916.523
	Principal Arterial				
	Rural (<5,000)	454.735	1,662.510	5,205,467.415	550,862.303
	Small Urban (5,000-49,999)	58.084	222.789	986,547.371	104,678.097
	Large Urban (50,000-199,999)	19.431	70.292	295,296.391	35,419.470
	Urbanized (200,000+)	283.478	1,180.994	8,756,100.684	356,807.519
	Subtotal	815.728	3,136.585	15,243,411.861	1,047,767.389

Mileage

by District by Functional System by Population Classification

District	Functional System	Centerline	Lane	DVM	TVM
	Minor Arterial				
	Rural (<5,000)	437.957	1,099.873	2,098,731.165	260,146.063
	Small Urban (5,000-49,999)	49.766	128.258	407,666.434	37,637.260
	Large Urban (50,000-199,999)	12.619	44.076	148,863.548	12,472.142
	Urbanized (200,000+)	316.564	1,037.667	4,678,415.837	206,279.098
	Subtotal	816.906	2,309.874	7,333,676.984	516,534.563
	Major Collector				
	Rural (<5,000)	1,283.870	2,597.154	2,181,889.037	220,405.804
	Small Urban (5,000-49,999)	125.031	284.641	448,107.038	29,336.354
	Large Urban (50,000-199,999)	60.093	140.664	438,567.403	24,146.989
	Urbanized (200,000+)	968.042	2,305.022	7,492,409.677	350,632.248
	Subtotal	2,437.036	5,327.481	10,560,973.155	624,521.394
	Minor Collector				
	Rural (<5,000)	605.340	1,210.682	388,080.207	29,808.893
	Small Urban (5,000-49,999)	39.788	79.576	71,527.286	2,290.850
	Large Urban (50,000-199,999)	0.197	0.394	384.544	12.305
	Urbanized (200,000+)	112.607	248.386	373,886.052	12,428.080
	Subtotal	757.932	1,539.038	833,878.089	44,540.129

Mileage

by District by Functional System by Population Classification

District	Functional System	Centerline	Lane	DVM	TVM
	Local				
	Rural (<5,000)	5,849.619	11,698.588	962,447.121	30,814.390
	Small Urban (5,000-49,999)	922.004	1,848.308	278,137.168	8,902.527
	Large Urban (50,000-199,999)	161.719	323.438	94,752.849	3,032.091
	Urbanized (200,000+)	4,369.435	8,745.838	2,265,207.958	72,413.877
	Subtotal	11,302.777	22,616.172	3,600,545.096	115,162.885
	District Total	16,376.127	36,253.881	55,284,562.090	4,291,610.979

Mileage

by District by Functional System by Population Classification

District	Functional System	Centerline	Lane	DVM	TVM
San Antonio (15)					
	Interstate				
	Rural (<5,000)	162.722	659.266	4,328,422.758	1,248,082.975
	Small Urban (5,000-49,999)	26.150	104.600	794,068.931	209,253.043
	Urbanized (200,000+)	177.580	1,035.200	17,452,008.804	1,899,791.115
	Subtotal	366.452	1,799.066	22,574,500.493	3,357,127.133
	Other Freeway-Expressway				
	Small Urban (5,000-49,999)	3.107	11.274	26,388.113	1,358.901
	Urbanized (200,000+)	94.208	458.072	6,877,525.731	310,279.596
	Subtotal	97.315	469.346	6,903,913.844	311,638.497
	Principal Arterial				
	Rural (<5,000)	475.499	1,300.836	3,364,919.600	501,886.953
	Small Urban (5,000-49,999)	82.976	277.639	1,025,531.768	91,510.645
	Urbanized (200,000+)	356.893	1,428.811	7,358,872.153	458,826.535
	Subtotal	915.368	3,007.286	11,749,323.521	1,052,224.133

Mileage

by District by Functional System by Population Classification

District	Functional System	Centerline	Lane	DVM	TVM
	Minor Arterial				
	Rural (<5,000)	387.832	851.802	1,371,059.032	242,714.275
	Small Urban (5,000-49,999)	64.642	156.916	362,127.855	36,340.520
	Urbanized (200,000+)	711.924	2,102.524	7,435,566.519	329,010.519
	Subtotal	1,164.398	3,111.242	9,168,753.406	608,065.314
	Major Collector				
	Rural (<5,000)	1,622.181	3,254.586	2,110,171.193	348,633.945
	Small Urban (5,000-49,999)	168.538	347.600	349,671.248	28,081.412
	Large Urban (50,000-199,999)	3.231	6.462	9,200.988	1,622.480
	Urbanized (200,000+)	995.472	2,143.951	4,964,330.997	214,529.358
	Subtotal	2,789.422	5,752.599	7,433,374.426	592,867.196
	Minor Collector				
	Rural (<5,000)	371.375	743.470	216,828.071	26,447.423
	Small Urban (5,000-49,999)	5.516	11.032	8,185.132	261.924
	Large Urban (50,000-199,999)	0.246	0.492	126.690	4.054
	Urbanized (200,000+)	49.161	99.830	64,876.788	3,333.061
	Subtotal	426.298	854.824	290,016.681	30,046.462

Mileage

by District by Functional System by Population Classification

District	Functional System	Centerline	Lane	DVM	TVM
	Local				
	Rural (<5,000)	6,053.734	12,106.504	792,209.978	26,318.658
	Small Urban (5,000-49,999)	797.054	1,594.108	235,313.783	7,543.544
	Large Urban (50,000-199,999)	8.980	17.960	1,824.565	58.386
	Urbanized (200,000+)	5,579.751	11,165.868	2,756,521.698	92,640.940
	Subtotal	12,439.519	24,884.440	3,785,870.024	126,561.528
	District Total	18,198.772	39,878.803	61,905,752.395	6,078,530.263

Mileage

by District by Functional System by Population Classification

District	Functional System	Centerline	Lane	DVM	TVM
Corpus Christi (16)					
	Interstate				
	Rural (<5,000)	68.725	276.222	1,515,000.831	350,538.393
	Small Urban (5,000-49,999)	1.912	7.648	44,239.016	10,060.506
	Urbanized (200,000+)	19.162	109.485	1,145,438.670	174,263.732
	Subtotal	89.799	393.355	2,704,678.517	534,862.631
	Other Freeway-Expressway				
	Small Urban (5,000-49,999)	5.173	20.692	87,401.528	24,958.828
	Urbanized (200,000+)	42.938	231.504	2,666,511.605	224,838.888
	Subtotal	48.111	252.196	2,753,913.133	249,797.716
	Principal Arterial				
	Rural (<5,000)	402.150	1,385.514	3,631,772.339	961,252.534
	Small Urban (5,000-49,999)	40.936	155.761	399,957.057	85,792.317
	Urbanized (200,000+)	80.441	313.661	1,302,472.417	74,532.052
	Subtotal	523.527	1,854.936	5,334,201.813	1,121,576.902

Mileage

by District by Functional System by Population Classification

District	Functional System	Centerline	Lane	DVM	TVM
	Minor Arterial				
	Rural (<5,000)	319.289	706.042	2,008,273.731	272,742.358
	Small Urban (5,000-49,999)	104.260	327.417	869,844.124	83,714.937
	Urbanized (200,000+)	95.975	325.707	1,160,936.208	60,754.210
	Subtotal	519.524	1,359.166	4,039,054.063	417,211.506
	Major Collector				
	Rural (<5,000)	1,320.612	2,650.210	1,761,371.755	304,271.762
	Small Urban (5,000-49,999)	200.454	430.127	550,115.210	52,463.192
	Urbanized (200,000+)	232.318	532.685	996,567.574	143,736.407
	Subtotal	1,753.384	3,613.022	3,308,054.539	500,471.360
	Minor Collector				
	Rural (<5,000)	586.912	1,173.906	222,677.503	35,270.542
	Small Urban (5,000-49,999)	23.124	48.752	20,075.662	642.931
	Urbanized (200,000+)	1.941	6.794	1,054.150	33.733
	Subtotal	611.977	1,229.452	243,807.315	35,947.206
	Local				
	Rural (<5,000)	4,207.051	8,414.447	392,635.606	12,586.781
	Small Urban (5,000-49,999)	703.674	1,407.348	136,966.723	4,511.968
	Urbanized (200,000+)	1,055.482	2,110.964	269,312.211	8,655.140
	Subtotal	5,966.207	11,932.759	798,914.540	25,753.888

Mileage

by District by Functional System by Population Classification

District	Functional System	Centerline	Lane	DVM	TVM
	District Total	9,512.529	20,634.886	19,182,623.920	2,885,621.210

Mileage

by District by Functional System by Population Classification

District	Functional System	Centerline	Lane	DVM	TVM
Bryan (17)					
	Interstate				
	Rural (<5,000)	103.894	415.576	3,444,814.832	1,030,670.809
	Small Urban (5,000-49,999)	8.262	33.048	319,131.440	86,483.437
	Subtotal	112.156	448.624	3,763,946.272	1,117,154.246
	Other Freeway-Expressway				
	Small Urban (5,000-49,999)	4.152	16.608	89,630.957	18,503.140
	Large Urban (50,000-199,999)	19.965	79.860	721,291.626	111,551.898
	Subtotal	24.117	96.468	810,922.583	130,055.038
	Principal Arterial				
	Rural (<5,000)	394.430	1,099.874	3,700,147.737	652,562.371
	Small Urban (5,000-49,999)	34.318	109.979	434,208.791	50,916.962
	Large Urban (50,000-199,999)	68.550	281.503	1,233,811.733	98,004.837
	Subtotal	497.298	1,491.356	5,368,168.261	801,484.171
	Minor Arterial				
	Rural (<5,000)	428.628	921.457	1,763,208.303	237,381.732
	Small Urban (5,000-49,999)	43.919	114.423	295,153.544	31,713.472
	Large Urban (50,000-199,999)	66.474	189.798	660,014.466	35,620.154
	Subtotal	539.021	1,225.678	2,718,376.313	304,715.357

Mileage

by District by Functional System by Population Classification

District	Functional System	Centerline	Lane	DVM	TVM
	Major Collector				
	Rural (<5,000)	1,342.656	2,685.524	1,459,798.449	169,671.159
	Small Urban (5,000-49,999)	105.816	213.587	289,588.221	13,519.133
	Large Urban (50,000-199,999)	161.399	335.083	647,156.475	29,418.674
	Subtotal	1,609.871	3,234.194	2,396,543.145	212,608.966
	Minor Collector				
	Rural (<5,000)	850.250	1,700.572	334,926.729	38,477.093
	Small Urban (5,000-49,999)	5.976	11.952	12,373.112	542.066
	Large Urban (50,000-199,999)	13.381	27.866	17,734.139	760.354
	Subtotal	869.607	1,740.390	365,033.980	39,779.513
	Local				
	Rural (<5,000)	5,758.575	11,517.150	559,836.952	17,978.428
	Small Urban (5,000-49,999)	309.781	619.940	78,848.225	2,523.143
	Large Urban (50,000-199,999)	469.786	939.572	148,168.911	4,837.237
	Subtotal	6,538.142	13,076.662	786,854.088	25,338.808
	District Total	10,190.212	21,313.372	16,209,844.642	2,631,136.099

Mileage

by District by Functional System by Population Classification

District	Functional System	Centerline	Lane	DVM	TVM
Dallas (18)					
	Interstate				
	Rural (<5,000)	78.218	335.421	3,089,804.510	862,008.503
	Small Urban (5,000-49,999)	27.658	128.092	1,066,065.920	248,393.753
	Urbanized (200,000+)	230.827	1,456.464	26,096,995.558	3,028,993.801
	Subtotal	336.703	1,919.977	30,252,865.988	4,139,396.057
	Other Freeway-Expressway				
	Small Urban (5,000-49,999)	28.026	105.942	877,670.161	124,735.044
	Large Urban (50,000-199,999)	17.411	69.644	1,406,862.393	117,066.201
	Urbanized (200,000+)	247.069	1,366.568	23,945,352.904	1,405,858.669
	Subtotal	292.506	1,542.154	26,229,885.458	1,647,659.913
	Principal Arterial				
	Rural (<5,000)	133.662	468.478	1,653,339.882	192,693.289
	Small Urban (5,000-49,999)	37.237	141.736	545,377.987	60,936.785
	Large Urban (50,000-199,999)	52.402	208.272	1,178,493.031	87,839.279
	Urbanized (200,000+)	736.478	3,463.660	16,382,841.377	837,852.191
	Subtotal	959.779	4,282.146	19,760,052.277	1,179,321.544

Mileage

by District by Functional System by Population Classification

District	Functional System	Centerline	Lane	DVM	TVM
	Minor Arterial				
	Rural (<5,000)	290.930	584.568	1,127,148.441	176,969.248
	Small Urban (5,000-49,999)	69.684	160.162	569,972.512	52,696.202
	Large Urban (50,000-199,999)	70.028	223.224	797,855.096	29,960.490
	Urbanized (200,000+)	1,230.352	5,044.850	17,112,636.809	700,503.119
	Subtotal	1,660.994	6,012.804	19,607,612.858	960,129.059
	Major Collector				
	Rural (<5,000)	887.978	1,778.160	1,248,126.176	103,831.176
	Small Urban (5,000-49,999)	212.239	454.704	424,031.697	27,821.135
	Large Urban (50,000-199,999)	153.847	371.094	571,076.634	23,583.926
	Urbanized (200,000+)	2,475.955	6,097.726	12,913,330.899	571,277.572
	Subtotal	3,730.019	8,701.684	15,156,565.406	726,513.810
	Minor Collector				
	Rural (<5,000)	406.516	813.032	262,763.010	26,047.453
	Small Urban (5,000-49,999)	4.687	9.374	832.783	26.649
	Large Urban (50,000-199,999)	19.884	40.202	50,479.151	1,615.333
	Urbanized (200,000+)	100.923	247.873	187,257.244	6,191.779
	Subtotal	532.010	1,110.481	501,332.188	33,881.214

Mileage

by District by Functional System by Population Classification

District	Functional System	Centerline	Lane	DVM	TVM
	Local				
	Rural (<5,000)	3,871.267	7,742.660	527,237.210	16,885.273
	Small Urban (5,000-49,999)	627.011	1,254.022	200,870.655	6,422.802
	Large Urban (50,000-199,999)	777.855	1,555.710	223,708.567	7,158.674
	Urbanized (200,000+)	10,675.171	21,354.577	4,987,771.367	159,954.018
	Subtotal	15,951.304	31,906.969	5,939,587.799	190,420.768
	District Total	23,463.315	55,476.215	117,447,901.974	8,877,322.365

Mileage

by District by Functional System by Population Classification

Atlanta (19)

District	Functional System	Centerline	Lane	DVM	TVM
	Interstate				
	Rural (<5,000)	90.678	362.712	2,361,148.807	1,023,364.365
	Small Urban (5,000-49,999)	6.444	25.776	157,231.403	72,903.090
	Large Urban (50,000-199,999)	16.563	66.620	501,371.062	154,740.687
	Subtotal	113.685	455.108	3,019,751.272	1,251,008.142
	Other Freeway-Expressway				
	Large Urban (50,000-199,999)	3.593	14.372	40,599.271	7,179.395
	Subtotal	3.593	14.372	40,599.271	7,179.395
	Principal Arterial				
	Rural (<5,000)	315.517	1,040.702	2,181,639.324	457,880.055
	Small Urban (5,000-49,999)	57.572	219.360	527,647.714	93,089.005
	Large Urban (50,000-199,999)	51.896	210.662	653,545.531	56,840.014
	Subtotal	424.985	1,470.724	3,362,832.569	607,809.074
	Minor Arterial				
	Rural (<5,000)	483.485	1,140.371	1,448,117.752	213,685.762
	Small Urban (5,000-49,999)	63.595	163.511	268,969.163	20,476.228
	Large Urban (50,000-199,999)	51.444	140.450	279,074.861	11,999.650
	Subtotal	598.524	1,444.332	1,996,161.776	246,161.640

Mileage

by District by Functional System by Population Classification

District	Functional System	Centerline	Lane	DVM	TVM
	Major Collector				
	Rural (<5,000)	1,409.774	2,829.337	1,064,391.604	101,040.053
	Small Urban (5,000-49,999)	76.912	160.991	137,642.392	6,771.183
	Large Urban (50,000-199,999)	147.532	306.871	325,143.584	22,742.288
	Subtotal	1,634.218	3,297.199	1,527,177.580	130,553.524
	Minor Collector				
	Rural (<5,000)	287.152	573.819	93,104.629	4,486.004
	Small Urban (5,000-49,999)	2.992	5.984	2,086.859	66.779
	Large Urban (50,000-199,999)	13.366	26.732	9,095.563	305.828
	Subtotal	303.510	606.535	104,287.051	4,858.612
	Local				
	Rural (<5,000)	5,136.443	10,264.619	499,782.045	16,037.665
	Small Urban (5,000-49,999)	360.034	720.068	36,769.436	1,167.531
	Large Urban (50,000-199,999)	408.593	817.186	59,649.799	1,923.303
	Subtotal	5,905.070	11,801.873	596,201.280	19,128.499
	District Total	8,983.585	19,090.143	10,647,010.799	2,266,698.885

Mileage

by District by Functional System by Population Classification

District	Functional System	Centerline	Lane	DVM	TVM
Beaumont (20)					
	Interstate				
	Rural (<5,000)	50.103	250.410	2,315,877.044	640,487.315
	Small Urban (5,000-49,999)	0.244	0.976	10,690.616	1,368.399
	Large Urban (50,000-199,999)	27.508	149.627	1,709,236.892	394,097.317
	Urbanized (200,000+)	6.551	39.306	407,696.257	89,843.147
	Subtotal	84.406	440.319	4,443,500.809	1,125,796.178
	Other Freeway-Expressway				
	Small Urban (5,000-49,999)	8.153	32.612	262,518.598	43,497.552
	Large Urban (50,000-199,999)	37.223	147.780	1,416,095.589	137,502.381
	Urbanized (200,000+)	2.056	4.676	29,279.496	2,225.242
	Subtotal	47.432	185.068	1,707,893.683	183,225.175
	Principal Arterial				
	Rural (<5,000)	336.194	972.913	2,400,674.843	368,378.063
	Small Urban (5,000-49,999)	44.275	146.621	489,322.066	57,690.895
	Large Urban (50,000-199,999)	134.104	550.602	2,130,230.003	215,081.493
	Urbanized (200,000+)	12.900	51.600	168,153.250	11,009.440
	Subtotal	527.473	1,721.736	5,188,380.162	652,159.890

Mileage

by District by Functional System by Population Classification

District	Functional System	Centerline	Lane	DVM	TVM
	Minor Arterial				
	Rural (<5,000)	358.013	728.468	1,318,493.600	173,519.133
	Small Urban (5,000-49,999)	47.243	109.642	302,532.546	31,304.188
	Large Urban (50,000-199,999)	241.089	639.894	1,344,753.067	77,314.687
	Subtotal	646.345	1,478.004	2,965,779.213	282,138.008
	Major Collector				
	Rural (<5,000)	913.281	1,842.333	1,171,747.238	137,067.460
	Small Urban (5,000-49,999)	76.359	152.718	140,846.925	5,370.897
	Large Urban (50,000-199,999)	289.818	588.586	741,048.357	30,592.466
	Urbanized (200,000+)	36.765	74.334	142,216.026	3,466.709
	Subtotal	1,316.223	2,657.971	2,195,858.546	176,497.532
	Minor Collector				
	Rural (<5,000)	293.011	586.022	125,077.817	14,109.384
	Large Urban (50,000-199,999)	7.744	15.488	8,930.394	384.725
	Subtotal	300.755	601.510	134,008.211	14,494.109

Mileage

by District by Functional System by Population Classification

District	Functional System	Centerline	Lane	DVM	TVM
	Local				
	Rural (<5,000)	3,957.042	7,902.488	689,527.324	22,120.697
	Small Urban (5,000-49,999)	351.378	702.756	103,529.844	3,397.920
	Large Urban (50,000-199,999)	1,444.345	2,888.856	553,714.902	17,836.966
	Urbanized (200,000+)	55.811	111.768	13,847.531	451.073
	Subtotal	5,808.576	11,605.868	1,360,619.601	43,806.655
	District Total	8,731.210	18,690.476	17,996,040.225	2,478,117.547

Mileage

by District by Functional System by Population Classification

District	Functional System	Centerline	Lane	DVM	TVM
Pharr (21)					
	Interstate				
	Rural (<5,000)	8.199	32.796	117,428.883	32,633.924
	Small Urban (5,000-49,999)	8.221	32.884	91,967.359	28,264.652
	Large Urban (50,000-199,999)	30.640	158.814	1,457,298.822	158,688.918
	Urbanized (200,000+)	63.346	361.165	3,826,873.671	447,225.396
	Subtotal	110.406	585.659	5,493,568.735	666,812.890
	Other Freeway-Expressway				
	Urbanized (200,000+)	14.520	58.080	168,080.736	31,729.034
	Subtotal	14.520	58.080	168,080.736	31,729.034
	Principal Arterial				
	Rural (<5,000)	214.776	729.542	1,641,676.343	488,918.906
	Small Urban (5,000-49,999)	52.055	193.634	937,250.691	64,632.952
	Large Urban (50,000-199,999)	53.762	185.052	612,307.985	31,785.620
	Urbanized (200,000+)	367.724	1,353.070	5,852,988.195	241,832.465
	Subtotal	688.317	2,461.298	9,044,223.214	827,169.943

Mileage

by District by Functional System by Population Classification

District	Functional System	Centerline	Lane	DVM	TVM
	Minor Arterial				
	Rural (<5,000)	197.452	403.064	399,677.085	67,848.035
	Small Urban (5,000-49,999)	19.059	46.734	107,109.216	6,166.509
	Large Urban (50,000-199,999)	57.159	160.034	268,555.875	31,162.871
	Urbanized (200,000+)	208.597	564.373	1,775,933.075	67,873.638
	Subtotal	482.267	1,174.205	2,551,275.251	173,051.053
	Major Collector				
	Rural (<5,000)	733.574	1,467.846	782,661.857	78,262.671
	Small Urban (5,000-49,999)	89.315	181.606	165,232.364	7,083.603
	Large Urban (50,000-199,999)	210.350	456.371	677,962.328	30,364.155
	Urbanized (200,000+)	814.867	1,739.857	4,058,950.766	118,258.645
	Subtotal	1,848.106	3,845.680	5,684,807.315	233,969.075
	Minor Collector				
	Rural (<5,000)	118.937	237.874	50,217.844	6,547.019
	Small Urban (5,000-49,999)	15.955	31.910	9,719.741	340.312
	Large Urban (50,000-199,999)	52.263	107.272	100,622.347	3,377.213
	Urbanized (200,000+)	175.434	362.050	355,713.338	11,493.165
	Subtotal	362.589	739.106	516,273.270	21,757.710

Mileage

by District by Functional System by Population Classification

District	Functional System	Centerline	Lane	DVM	TVM
	Local				
	Rural (<5,000)	1,709.751	3,406.491	237,311.789	7,929.998
	Small Urban (5,000-49,999)	376.659	753.318	122,430.818	3,917.786
	Large Urban (50,000-199,999)	669.874	1,339.990	281,010.992	9,051.646
	Urbanized (200,000+)	3,052.049	6,094.180	1,625,740.489	52,651.063
	Subtotal	5,808.333	11,593.979	2,266,494.088	73,550.493
	District Total	9,314.538	20,458.007	25,724,722.609	2,028,040.198

Mileage

by District by Functional System by Population Classification

District	Functional System	Centerline	Lane	DVM	TVM
Laredo (22)					
	Interstate				
	Rural (<5,000)	73.409	297.444	1,391,170.711	648,731.729
	Urbanized (200,000+)	10.460	54.781	502,840.251	47,710.076
	Subtotal	83.869	352.225	1,894,010.962	696,441.806
	Other Freeway-Expressway				
	Small Urban (5,000-49,999)	5.448	12.232	18,731.052	3,172.933
	Urbanized (200,000+)	1.073	5.896	18,471.502	480.305
	Subtotal	6.521	18.128	37,202.554	3,653.238
	Principal Arterial				
	Rural (<5,000)	578.250	1,320.900	2,219,798.778	491,516.300
	Small Urban (5,000-49,999)	48.982	165.244	557,782.871	64,876.379
	Urbanized (200,000+)	82.123	320.064	1,865,444.326	126,611.369
	Subtotal	709.355	1,806.208	4,643,025.975	683,004.048
	Minor Arterial				
	Rural (<5,000)	254.991	512.306	820,791.527	131,416.835
	Small Urban (5,000-49,999)	30.721	75.948	244,039.232	22,903.382
	Urbanized (200,000+)	53.736	134.652	495,452.187	33,189.561
	Subtotal	339.448	722.906	1,560,282.946	187,509.779

Mileage

by District by Functional System by Population Classification

District	Functional System	Centerline	Lane	DVM	TVM
	Major Collector				
	Rural (<5,000)	1,070.351	2,144.616	904,145.355	151,072.029
	Small Urban (5,000-49,999)	76.371	170.372	181,844.637	9,551.748
	Urbanized (200,000+)	104.879	222.260	355,962.679	23,664.135
	Subtotal	1,251.601	2,537.248	1,441,952.671	184,287.912
	Minor Collector				
	Rural (<5,000)	520.452	1,043.168	264,148.333	40,474.113
	Small Urban (5,000-49,999)	35.165	70.330	11,089.357	515.318
	Urbanized (200,000+)	64.679	134.916	28,120.231	899.847
	Subtotal	620.296	1,248.414	303,357.921	41,889.278
	Local				
	Rural (<5,000)	1,570.738	3,142.079	105,931.697	3,389.814
	Small Urban (5,000-49,999)	420.470	841.216	94,102.002	3,036.966
	Urbanized (200,000+)	529.956	1,059.912	352,185.631	11,438.816
	Subtotal	2,521.164	5,043.207	552,219.330	17,865.596
	District Total	5,532.254	11,728.336	10,432,052.359	1,814,651.658

Mileage

by District by Functional System by Population Classification

District	Functional System	Centerline	Lane	DVM	TVM
Brownwood (23)					
	Interstate				
	Rural (<5,000)	39.909	159.636	892,347.676	315,638.542
	Subtotal	39.909	159.636	892,347.676	315,638.542
	Principal Arterial				
	Rural (<5,000)	418.995	1,098.752	1,626,304.953	233,503.499
	Small Urban (5,000-49,999)	37.201	139.464	374,824.744	36,106.008
	Urbanized (200,000+)	3.873	19.365	49,339.614	4,763.504
	Subtotal	460.069	1,257.581	2,050,469.311	274,373.010
	Minor Arterial				
	Rural (<5,000)	418.033	879.337	706,379.640	123,858.168
	Small Urban (5,000-49,999)	30.205	71.445	117,076.308	7,504.545
	Subtotal	448.238	950.782	823,455.948	131,362.713
	Major Collector				
	Rural (<5,000)	1,073.163	2,164.875	537,617.272	78,517.407
	Small Urban (5,000-49,999)	71.842	144.344	77,681.579	4,706.687
	Urbanized (200,000+)	13.630	27.260	38,343.592	2,616.162
	Subtotal	1,158.635	2,336.479	653,642.443	85,840.257

Mileage

by District by Functional System by Population Classification

District	Functional System	Centerline	Lane	DVM	TVM
	Minor Collector				
	Rural (<5,000)	1,010.524	2,021.048	144,336.621	15,495.107
	Small Urban (5,000-49,999)	7.154	14.308	2,232.157	71.429
	Subtotal	1,017.678	2,035.356	146,568.778	15,566.536
	Local				
	Rural (<5,000)	5,233.376	10,466.752	221,843.042	7,117.930
	Small Urban (5,000-49,999)	290.962	582.146	40,193.608	1,640.743
	Urbanized (200,000+)	34.140	68.280	7,225.910	231.229
	Subtotal	5,558.478	11,117.178	269,262.560	8,989.902
	District Total	8,683.007	17,857.012	4,835,746.716	831,770.960

Mileage

by District by Functional System by Population Classification

District	Functional System	Centerline	Lane	DVM	TVM
El Paso (24)					
	Interstate				
	Rural (<5,000)	142.698	570.792	2,028,499.705	1,024,605.520
	Urbanized (200,000+)	43.698	245.635	3,932,349.148	411,559.087
	Subtotal	186.396	816.427	5,960,848.853	1,436,164.608
	Other Freeway-Expressway				
	Urbanized (200,000+)	63.153	290.804	2,154,997.700	140,237.295
	Subtotal	63.153	290.804	2,154,997.700	140,237.295
	Principal Arterial				
	Rural (<5,000)	234.103	544.627	679,874.682	91,135.121
	Small Urban (5,000-49,999)	3.907	14.216	39,248.470	2,964.969
	Urbanized (200,000+)	216.580	933.261	4,478,696.303	211,194.252
	Subtotal	454.590	1,492.104	5,197,819.455	305,294.343
	Minor Arterial				
	Rural (<5,000)	150.712	316.105	173,185.140	18,376.307
	Small Urban (5,000-49,999)	9.749	22.538	25,710.983	1,970.356
	Urbanized (200,000+)	193.244	621.348	1,706,007.571	68,051.294
	Subtotal	353.705	959.991	1,904,903.694	88,397.958

Mileage

by District by Functional System by Population Classification

District	Functional System	Centerline	Lane	DVM	TVM
	Major Collector				
	Rural (<5,000)	897.545	1,799.866	379,513.351	43,216.555
	Small Urban (5,000-49,999)	12.884	25.768	26,222.993	1,496.291
	Urbanized (200,000+)	333.840	746.939	2,041,438.104	174,835.250
	Subtotal	1,244.269	2,572.573	2,447,174.448	219,548.096
	Minor Collector				
	Rural (<5,000)	233.233	466.466	21,281.517	3,343.105
	Urbanized (200,000+)	19.420	38.840	38,261.275	1,224.361
	Subtotal	252.653	505.306	59,542.792	4,567.466
	Local				
	Rural (<5,000)	1,988.271	3,976.542	105,476.043	3,375.233
	Small Urban (5,000-49,999)	77.723	155.446	17,496.051	559.874
	Urbanized (200,000+)	2,276.954	4,556.171	967,082.343	31,078.357
	Subtotal	4,342.948	8,688.159	1,090,054.437	35,013.464
	District Total	6,897.714	15,325.364	18,815,341.379	2,229,223.228

Mileage

by District by Functional System by Population Classification

District	Functional System	Centerline	Lane	DVM	TVM
Childress (25)					
	Interstate				
	Rural (<5,000)	36.669	146.676	441,753.433	222,111.044
	Subtotal	36.669	146.676	441,753.433	222,111.044
	Principal Arterial				
	Rural (<5,000)	249.564	838.826	1,341,535.315	438,093.536
	Subtotal	249.564	838.826	1,341,535.315	438,093.536
	Minor Arterial				
	Rural (<5,000)	528.938	1,095.647	522,538.697	106,007.377
	Subtotal	528.938	1,095.647	522,538.697	106,007.377
	Major Collector				
	Rural (<5,000)	1,011.271	2,031.298	226,460.479	33,985.818
	Subtotal	1,011.271	2,031.298	226,460.479	33,985.818
	Minor Collector				
	Rural (<5,000)	721.332	1,443.220	119,732.760	24,482.175
	Subtotal	721.332	1,443.220	119,732.760	24,482.175
	Local				
	Rural (<5,000)	5,538.724	11,077.448	151,789.807	4,905.329
	Subtotal	5,538.724	11,077.448	151,789.807	4,905.329

Mileage

by District by Functional System by Population Classification

District	Functional System	Centerline	Lane	DVM	TVM
	District Total	8,086.498	16,633.115	2,803,810.491	829,585.278

Mileage

by District by Functional System by Population Classification

District	Functional System	Centerline	Lane	DVM	TVM
Summary					
	Interstate				
	Rural (<5,000)	2,000.910	8,148.603	46,702,006.505	15,441,638.324
	Small Urban (5,000-49,999)	184.907	780.062	5,640,933.993	1,459,965.763
	Large Urban (50,000-199,999)	234.825	1,144.242	12,284,803.859	2,603,450.913
	Urbanized (200,000+)	996.329	6,302.917	113,543,065.117	11,774,271.555
	Subtotal	3,416.971	16,375.824	178,170,809.474	31,279,326.555
	Other Freeway-Expressway				
	Rural (<5,000)	3.684	7.368	18,121.596	1,667.187
	Small Urban (5,000-49,999)	102.288	388.106	2,282,341.846	367,625.719
	Large Urban (50,000-199,999)	282.012	1,129.770	8,452,455.671	947,517.466
	Urbanized (200,000+)	1,126.319	5,833.293	79,513,580.177	5,177,387.744
	Subtotal	1,514.303	7,358.537	90,266,499.290	6,494,198.116
	Principal Arterial				
	Rural (<5,000)	8,438.145	25,350.379	60,208,703.100	11,146,381.901
	Small Urban (5,000-49,999)	1,132.303	4,091.606	13,920,945.175	1,720,648.530
	Large Urban (50,000-199,999)	1,217.701	4,806.086	18,006,935.933	1,533,350.642
	Urbanized (200,000+)	3,732.540	15,661.307	80,968,331.216	3,967,647.014
	Subtotal	14,520.689	49,909.378	173,104,915.424	18,368,028.087

Mileage

by District by Functional System by Population Classification

District	Functional System	Centerline	Lane	DVM	TVM
	Minor Arterial				
	Rural (<5,000)	10,465.036	22,599.492	31,116,300.072	4,994,664.732
	Small Urban (5,000-49,999)	1,190.899	3,153.449	7,428,253.153	747,640.629
	Large Urban (50,000-199,999)	1,478.979	4,361.415	10,890,230.811	647,013.186
	Urbanized (200,000+)	5,287.597	17,868.400	64,401,908.976	2,673,519.225
	Subtotal	18,422.511	47,982.756	113,836,693.012	9,062,837.772
	Major Collector				
	Rural (<5,000)	35,079.909	70,583.039	33,395,092.517	4,524,155.010
	Small Urban (5,000-49,999)	2,754.852	5,775.086	6,076,906.697	388,532.209
	Large Urban (50,000-199,999)	2,904.313	6,320.003	8,766,711.235	519,861.801
	Urbanized (200,000+)	10,160.895	23,496.854	55,703,126.755	2,602,118.520
	Subtotal	50,899.969	106,174.982	103,941,837.204	8,034,667.541
	Minor Collector				
	Rural (<5,000)	14,946.547	29,899.763	5,027,575.341	558,310.350
	Small Urban (5,000-49,999)	279.881	562.070	268,393.144	9,400.687
	Large Urban (50,000-199,999)	162.139	334.204	264,030.979	9,580.648
	Urbanized (200,000+)	624.632	1,368.629	1,268,230.163	42,245.244
	Subtotal	16,013.199	32,164.666	6,828,229.627	619,536.929
	Local				

Mileage

by District by Functional System by Population Classification

District	Functional System	Centerline	Lane	DVM	TVM
	Rural (<5,000)	134,288.248	268,496.576	12,270,389.308	395,647.698
	Small Urban (5,000-49,999)	11,680.953	23,367.349	3,039,388.871	98,352.793
	Large Urban (50,000-199,999)	11,791.427	23,587.013	4,304,813.678	143,812.899
	Urbanized (200,000+)	51,047.243	102,305.675	21,420,584.547	698,673.122
	Subtotal	208,807.871	417,756.613	41,035,176.404	1,336,486.511
	State Grand Total	313,595.513	677,722.756	707,184,160.435	75,195,081.511

Mileage

by County by Functional System by Population Classification

County	Functional System	Centerline	Lane	DVM	TVM
Anderson (1)					
	Principal Arterial				
	Rural (<5,000)	50.604	148.076	331,020.234	52,486.286
	Small Urban (5,000-49,999)	28.632	103.810	298,567.771	32,659.558
	Subtotal	79.236	251.886	629,588.005	85,145.844
	Minor Arterial				
	Rural (<5,000)	70.508	144.222	230,154.784	35,551.583
	Small Urban (5,000-49,999)	3.075	9.107	11,356.690	1,510.778
	Subtotal	73.583	153.329	241,511.474	37,062.361
	Major Collector				
	Rural (<5,000)	255.127	510.254	237,593.451	21,228.326
	Small Urban (5,000-49,999)	41.609	83.286	55,904.582	2,246.261
	Subtotal	296.736	593.540	293,498.033	23,474.586
	Minor Collector				
	Rural (<5,000)	123.536	247.072	36,326.710	1,627.228
	Small Urban (5,000-49,999)	2.309	4.618	691.930	22.142
	Subtotal	125.845	251.690	37,018.640	1,649.370
	Local				
	Rural (<5,000)	811.433	1,627.062	90,815.513	2,906.096
	Small Urban (5,000-49,999)	119.177	238.354	16,942.036	542.145
	Subtotal	930.610	1,865.416	107,757.549	3,448.242
	County Total	1,506.010	3,115.861	1,309,373.701	150,780.402

Mileage

by County by Functional System by Population Classification

County	Functional System	Centerline	Lane	DVM	TVM
Andrews (2)					
	Principal Arterial				
	Rural (<5,000)	26.897	107.588	283,955.189	29,371.256
	Small Urban (5,000-49,999)	8.687	31.328	89,003.491	9,662.459
	Subtotal	35.584	138.916	372,958.680	39,033.716
	Minor Arterial				
	Rural (<5,000)	115.315	231.840	351,967.131	75,640.045
	Small Urban (5,000-49,999)	7.376	25.342	40,889.010	1,308.448
	Subtotal	122.691	257.182	392,856.141	76,948.493
	Major Collector				
	Rural (<5,000)	61.251	122.502	78,580.209	20,616.544
	Small Urban (5,000-49,999)	8.889	17.778	22,086.539	875.278
	Subtotal	70.140	140.280	100,666.748	21,491.822
	Minor Collector				
	Rural (<5,000)	28.632	57.264	10,226.296	5,095.948
	Subtotal	28.632	57.264	10,226.296	5,095.948
	Local				
	Rural (<5,000)	253.994	507.988	63,998.838	2,047.963
	Small Urban (5,000-49,999)	100.252	200.795	31,405.108	1,004.963
	Subtotal	354.246	708.783	95,403.946	3,052.926
	County Total	611.293	1,302.425	972,111.811	145,622.905

Mileage

by County by Functional System by Population Classification

County	Functional System	Centerline	Lane	DVM	TVM
Angelina (3)					
	Principal Arterial				
	Rural (<5,000)	71.375	208.065	637,895.358	137,520.983
	Small Urban (5,000-49,999)	35.675	148.774	662,571.001	114,966.974
	Subtotal	107.050	356.839	1,300,466.359	252,487.957
	Minor Arterial				
	Rural (<5,000)	35.517	76.713	90,834.799	16,860.540
	Small Urban (5,000-49,999)	29.796	97.759	246,949.932	22,182.958
	Subtotal	65.313	174.472	337,784.731	39,043.498
	Major Collector				
	Rural (<5,000)	142.421	285.460	142,421.066	14,904.468
	Small Urban (5,000-49,999)	72.582	147.099	188,828.696	12,631.310
	Subtotal	215.003	432.559	331,249.762	27,535.778
	Minor Collector				
	Rural (<5,000)	44.092	88.410	17,907.860	1,219.591
	Small Urban (5,000-49,999)	1.730	3.460	1,017.650	32.565
	Subtotal	45.822	91.870	18,925.510	1,252.155
	Local				
	Rural (<5,000)	749.796	1,498.652	48,282.730	1,545.047
	Small Urban (5,000-49,999)	261.387	522.551	67,802.180	2,169.670
	Subtotal	1,011.183	2,021.203	116,084.910	3,714.717
	County Total	1,444.371	3,076.943	2,104,511.272	324,034.106

Mileage

by County by Functional System by Population Classification

County	Functional System	Centerline	Lane	DVM	TVM
Aransas (4)					
	Minor Arterial				
	Rural (<5,000)	24.219	61.532	194,973.701	19,489.278
	Small Urban (5,000-49,999)	18.121	59.067	202,225.004	18,302.033
	Subtotal	42.340	120.599	397,198.705	37,791.310
	Major Collector				
	Rural (<5,000)	22.426	44.854	59,083.730	5,854.226
	Small Urban (5,000-49,999)	32.814	70.776	81,628.085	9,475.740
	Subtotal	55.240	115.630	140,711.815	15,329.966
	Minor Collector				
	Rural (<5,000)	2.442	4.884	1,210.960	38.751
	Small Urban (5,000-49,999)	4.435	8.870	3,261.159	104.867
	Subtotal	6.877	13.754	4,472.119	143.617
	Local				
	Rural (<5,000)	94.957	189.914	11,466.862	366.940
	Small Urban (5,000-49,999)	181.954	363.908	27,856.745	891.416
	Subtotal	276.911	553.822	39,323.607	1,258.355
	County Total	381.368	803.805	581,706.246	54,523.249

Mileage

by County by Functional System by Population Classification

County	Functional System	Centerline	Lane	DVM	TVM
Archer (5)					
	Principal Arterial				
	Rural (<5,000)	26.566	65.074	66,939.810	18,453.536
	Large Urban (50,000-199,999)	2.648	5.720	15,970.206	1,083.603
	Subtotal	29.214	70.794	82,910.016	19,537.139
	Minor Arterial				
	Rural (<5,000)	68.947	146.408	196,523.823	32,413.914
	Subtotal	68.947	146.408	196,523.823	32,413.914
	Major Collector				
	Rural (<5,000)	131.219	262.438	63,324.104	14,613.145
	Subtotal	131.219	262.438	63,324.104	14,613.145
	Minor Collector				
	Rural (<5,000)	38.051	76.102	5,809.167	1,910.532
	Subtotal	38.051	76.102	5,809.167	1,910.532
	Local				
	Rural (<5,000)	473.371	946.742	11,978.609	383.315
	Large Urban (50,000-199,999)	8.675	17.350	3,131.532	100.209
	Subtotal	482.046	964.092	15,110.141	483.525
	County Total	749.477	1,519.834	363,677.251	68,958.256

Mileage

by County by Functional System by Population Classification

County	Functional System	Centerline	Lane	DVM	TVM
Armstrong (6)					
	Principal Arterial				
	Rural (<5,000)	32.344	129.376	308,622.792	107,240.526
	Subtotal	32.344	129.376	308,622.792	107,240.526
	Minor Arterial				
	Rural (<5,000)	31.910	70.067	6,965.173	2,855.076
	Subtotal	31.910	70.067	6,965.173	2,855.076
	Major Collector				
	Rural (<5,000)	51.640	103.280	10,937.741	1,078.597
	Subtotal	51.640	103.280	10,937.741	1,078.597
	Minor Collector				
	Rural (<5,000)	37.946	75.892	3,602.805	290.062
	Subtotal	37.946	75.892	3,602.805	290.062
	Local				
	Rural (<5,000)	445.260	890.520	5,116.549	163.730
	Subtotal	445.260	890.520	5,116.549	163.730
	County Total	599.100	1,269.135	335,245.060	111,627.990

Mileage

by County by Functional System by Population Classification

County	Functional System	Centerline	Lane	DVM	TVM
Atascosa (7)					
	Interstate				
	Rural (<5,000)	37.428	149.712	1,027,491.829	266,910.469
	Subtotal	37.428	149.712	1,027,491.829	266,910.469
	Principal Arterial				
	Rural (<5,000)	41.992	103.596	240,258.184	55,565.054
	Small Urban (5,000-49,999)	8.943	35.602	161,997.895	11,176.705
	Subtotal	50.935	139.198	402,256.079	66,741.759
	Minor Arterial				
	Rural (<5,000)	59.000	162.766	309,844.038	55,122.959
	Small Urban (5,000-49,999)	9.421	22.228	67,485.304	6,448.470
	Subtotal	68.421	184.994	377,329.342	61,571.429
	Major Collector				
	Rural (<5,000)	191.914	384.654	285,206.389	50,770.435
	Small Urban (5,000-49,999)	10.438	20.876	22,597.822	2,226.212
	Subtotal	202.352	405.530	307,804.211	52,996.646
	Minor Collector				
	Rural (<5,000)	61.928	123.856	72,774.101	6,582.453
	Subtotal	61.928	123.856	72,774.101	6,582.453
	Local				
	Rural (<5,000)	781.285	1,562.570	80,471.827	3,393.502
	Small Urban (5,000-49,999)	88.581	177.162	23,278.024	744.897
	Subtotal	869.866	1,739.732	103,749.851	4,138.399

Mileage

by County by Functional System by Population Classification

County	Functional System	Centerline	Lane	DVM	TVM
	County Total	1,290.930	2,743.022	2,291,405.413	458,941.154

Mileage

by County by Functional System by Population Classification

County	Functional System	Centerline	Lane	DVM	TVM
Austin (8)					
	Interstate				
	Rural (<5,000)	12.344	49.376	583,132.045	154,312.778
	Small Urban (5,000-49,999)	3.733	14.932	158,096.859	43,913.554
	Subtotal	16.077	64.308	741,228.904	198,226.332
	Principal Arterial				
	Rural (<5,000)	37.175	92.150	228,790.670	49,063.091
	Small Urban (5,000-49,999)	6.000	17.616	52,416.794	7,077.573
	Subtotal	43.175	109.766	281,207.464	56,140.664
	Major Collector				
	Rural (<5,000)	181.929	364.079	297,997.346	48,658.652
	Small Urban (5,000-49,999)	13.406	27.228	22,637.628	2,674.033
	Subtotal	195.335	391.307	320,634.974	51,332.685
	Minor Collector				
	Rural (<5,000)	51.243	102.486	29,947.756	3,792.521
	Subtotal	51.243	102.486	29,947.756	3,792.521
	Local				
	Rural (<5,000)	673.061	1,346.122	80,404.033	2,572.929
	Small Urban (5,000-49,999)	31.273	62.546	14,698.310	470.346
	Subtotal	704.334	1,408.668	95,102.343	3,043.275
	County Total	1,010.164	2,076.535	1,468,121.441	312,535.478

Mileage

by County by Functional System by Population Classification

County	Functional System	Centerline	Lane	DVM	TVM
Bailey (9)					
	Principal Arterial				
	Rural (<5,000)	16.743	66.972	95,279.610	5,434.939
	Small Urban (5,000-49,999)	3.045	12.180	31,042.554	4,535.334
	Subtotal	19.788	79.152	126,322.164	9,970.273
	Minor Arterial				
	Rural (<5,000)	38.718	77.436	40,538.428	11,166.432
	Small Urban (5,000-49,999)	1.553	3.457	5,865.294	1,048.202
	Subtotal	40.271	80.893	46,403.722	12,214.634
	Major Collector				
	Rural (<5,000)	144.815	289.630	33,062.318	11,270.079
	Small Urban (5,000-49,999)	2.149	4.298	429.800	13.754
	Subtotal	146.964	293.928	33,492.118	11,283.832
	Minor Collector				
	Rural (<5,000)	41.238	82.476	5,703.768	1,031.960
	Subtotal	41.238	82.476	5,703.768	1,031.960
	Local				
	Rural (<5,000)	768.858	1,535.628	49,568.970	1,586.207
	Small Urban (5,000-49,999)	33.769	67.538	337.690	10.806
	Subtotal	802.627	1,603.166	49,906.660	1,597.013
	County Total	1,050.888	2,139.615	261,828.432	36,097.713

Mileage

by County by Functional System by Population Classification

County	Functional System	Centerline	Lane	DVM	TVM
Bandera (10)					
	Principal Arterial				
	Rural (<5,000)	40.219	104.097	227,743.321	20,388.713
	Subtotal	40.219	104.097	227,743.321	20,388.713
	Minor Arterial				
	Rural (<5,000)	22.297	44.594	24,626.501	8,104.289
	Subtotal	22.297	44.594	24,626.501	8,104.289
	Major Collector				
	Rural (<5,000)	109.465	218.930	93,387.976	15,176.081
	Subtotal	109.465	218.930	93,387.976	15,176.081
	Minor Collector				
	Rural (<5,000)	25.803	52.142	14,047.750	2,943.237
	Subtotal	25.803	52.142	14,047.750	2,943.237
	Local				
	Rural (<5,000)	455.023	910.046	49,070.874	1,570.268
	Subtotal	455.023	910.046	49,070.874	1,570.268
	County Total	652.807	1,329.809	408,876.422	48,182.587

Mileage

by County by Functional System by Population Classification

County	Functional System	Centerline	Lane	DVM	TVM
Bastrop (11)					
	Other Freeway-Expressway				
	Small Urban (5,000-49,999)	2.805	11.220	108,207.006	9,676.467
	Subtotal	2.805	11.220	108,207.006	9,676.467
	Principal Arterial				
	Rural (<5,000)	68.768	246.252	1,090,027.562	112,603.656
	Small Urban (5,000-49,999)	15.779	59.998	338,586.359	28,095.283
	Subtotal	84.547	306.250	1,428,613.921	140,698.939
	Minor Arterial				
	Rural (<5,000)	32.956	66.108	184,119.971	19,006.674
	Small Urban (5,000-49,999)	9.297	20.594	112,639.230	9,681.624
	Subtotal	42.253	86.702	296,759.201	28,688.299
	Major Collector				
	Rural (<5,000)	145.389	296.096	347,743.298	39,444.707
	Small Urban (5,000-49,999)	27.341	59.977	112,604.714	7,189.045
	Subtotal	172.730	356.073	460,348.012	46,633.752
	Minor Collector				
	Rural (<5,000)	58.198	116.396	57,659.044	3,726.616
	Small Urban (5,000-49,999)	10.619	21.238	11,210.645	358.741
	Subtotal	68.817	137.634	68,869.689	4,085.357

Mileage

by County by Functional System by Population Classification

County	Functional System	Centerline	Lane	DVM	TVM
	Local				
	Rural (<5,000)	867.741	1,735.482	137,976.626	4,427.160
	Small Urban (5,000-49,999)	141.244	282.488	39,973.163	1,279.141
	Subtotal	1,008.985	2,017.970	177,949.789	5,706.301
	County Total	1,380.137	2,915.849	2,540,747.618	235,489.114

Mileage

by County by Functional System by Population Classification

County	Functional System	Centerline	Lane	DVM	TVM
Baylor (12)					
	Principal Arterial				
	Rural (<5,000)	72.088	218.710	156,717.128	45,145.227
	Subtotal	72.088	218.710	156,717.128	45,145.227
	Minor Arterial				
	Rural (<5,000)	26.154	54.146	11,563.025	3,982.471
	Subtotal	26.154	54.146	11,563.025	3,982.471
	Major Collector				
	Rural (<5,000)	82.974	165.948	10,188.311	2,234.896
	Subtotal	82.974	165.948	10,188.311	2,234.896
	Minor Collector				
	Rural (<5,000)	61.719	123.438	5,116.882	528.799
	Subtotal	61.719	123.438	5,116.882	528.799
	Local				
	Rural (<5,000)	351.655	703.310	7,290.155	236.756
	Subtotal	351.655	703.310	7,290.155	236.756
	County Total	594.590	1,265.552	190,875.501	52,128.148

Mileage

by County by Functional System by Population Classification

County	Functional System	Centerline	Lane	DVM	TVM
Bee (13)					
	Principal Arterial				
	Rural (<5,000)	53.381	157.136	332,294.527	83,595.132
	Small Urban (5,000-49,999)	15.730	59.157	105,726.973	25,626.164
	Subtotal	69.111	216.293	438,021.500	109,221.296
	Minor Arterial				
	Rural (<5,000)	16.666	33.332	108,136.943	15,870.364
	Small Urban (5,000-49,999)	7.202	19.726	47,335.226	10,925.050
	Subtotal	23.868	53.058	155,472.169	26,795.414
	Major Collector				
	Rural (<5,000)	126.516	254.913	105,462.086	39,224.551
	Small Urban (5,000-49,999)	41.773	88.508	104,951.678	17,177.305
	Subtotal	168.289	343.421	210,413.764	56,401.856
	Minor Collector				
	Rural (<5,000)	85.892	171.784	18,781.900	7,141.566
	Subtotal	85.892	171.784	18,781.900	7,141.566
	Local				
	Rural (<5,000)	386.756	773.512	40,492.770	1,295.694
	Small Urban (5,000-49,999)	89.201	178.402	19,004.607	731.624
	Subtotal	475.957	951.914	59,497.377	2,027.318
	County Total	823.117	1,736.470	882,186.710	201,587.450

Mileage

by County by Functional System by Population Classification

County	Functional System	Centerline	Lane	DVM	TVM
Bell (14)					
	Interstate				
	Rural (<5,000)	17.513	79.806	1,087,879.758	327,472.759
	Large Urban (50,000-199,999)	18.235	85.348	1,369,256.084	331,934.582
	Subtotal	35.748	165.154	2,457,135.842	659,407.341
	Other Freeway-Expressway				
	Large Urban (50,000-199,999)	4.538	18.152	112,926.371	14,016.752
	Urbanized (200,000+)	17.771	72.728	968,155.329	72,798.889
	Subtotal	22.309	90.880	1,081,081.700	86,815.641
	Principal Arterial				
	Rural (<5,000)	29.627	87.832	247,214.580	43,305.330
	Large Urban (50,000-199,999)	48.731	166.479	854,618.991	56,192.915
	Urbanized (200,000+)	45.700	183.947	850,674.001	86,609.458
	Subtotal	124.058	438.258	1,952,507.572	186,107.703
	Minor Arterial				
	Rural (<5,000)	37.180	74.812	195,329.606	15,366.529
	Large Urban (50,000-199,999)	36.489	115.354	363,713.238	22,952.826
	Urbanized (200,000+)	55.114	154.403	463,931.331	20,652.146
	Subtotal	128.783	344.569	1,022,974.175	58,971.500

Mileage

by County by Functional System by Population Classification

County	Functional System	Centerline	Lane	DVM	TVM
	Major Collector				
	Rural (<5,000)	188.198	377.447	267,347.156	44,321.854
	Large Urban (50,000-199,999)	134.440	317.865	505,659.102	35,716.677
	Urbanized (200,000+)	133.011	279.218	620,570.867	32,219.797
	Subtotal	455.649	974.530	1,393,577.125	112,258.328
	Minor Collector				
	Rural (<5,000)	89.961	179.922	46,738.002	5,039.823
	Large Urban (50,000-199,999)	16.189	34.330	25,592.731	953.330
	Urbanized (200,000+)	1.066	2.132	2,200.928	61.387
	Subtotal	107.216	216.384	74,531.661	6,054.540
	Local				
	Rural (<5,000)	896.007	1,792.014	215,339.872	6,890.876
	Large Urban (50,000-199,999)	507.284	1,014.568	317,198.466	10,146.638
	Urbanized (200,000+)	698.623	1,397.358	345,478.030	11,052.223
	Subtotal	2,101.914	4,203.940	878,016.368	28,089.737
	County Total	2,975.677	6,433.715	8,859,824.443	1,137,704.790

Mileage

by County by Functional System by Population Classification

County	Functional System	Centerline	Lane	DVM	TVM
Bexar (15)					
	Interstate				
	Rural (<5,000)	13.851	55.404	550,662.283	131,606.002
	Urbanized (200,000+)	147.239	862.063	14,883,754.474	1,432,378.518
	Subtotal	161.090	917.467	15,434,416.757	1,563,984.521
	Other Freeway-Expressway				
	Urbanized (200,000+)	94.208	458.072	6,877,525.731	310,279.596
	Subtotal	94.208	458.072	6,877,525.731	310,279.596
	Principal Arterial				
	Rural (<5,000)	6.204	24.812	105,529.026	17,490.732
	Urbanized (200,000+)	305.750	1,265.712	6,284,272.887	392,432.140
	Subtotal	311.954	1,290.524	6,389,801.913	409,922.873
	Minor Arterial				
	Rural (<5,000)	16.794	53.611	124,290.377	14,392.389
	Urbanized (200,000+)	643.638	1,930.392	6,858,301.159	285,532.260
	Subtotal	660.432	1,984.003	6,982,591.536	299,924.649
	Major Collector				
	Rural (<5,000)	74.239	148.495	118,978.986	11,503.752
	Urbanized (200,000+)	792.380	1,729.988	4,398,962.955	185,994.936
	Subtotal	866.619	1,878.483	4,517,941.941	197,498.688

Mileage

by County by Functional System by Population Classification

County	Functional System	Centerline	Lane	DVM	TVM
	Minor Collector				
	Rural (<5,000)	0.001	0.002	0.200	0.006
	Urbanized (200,000+)	7.211	14.422	13,862.223	1,471.935
	Subtotal	7.212	14.424	13,862.423	1,471.941
	Local				
	Rural (<5,000)	364.042	728.084	99,110.584	3,258.206
	Urbanized (200,000+)	4,852.240	9,710.846	2,445,968.555	82,697.865
	Subtotal	5,216.282	10,438.930	2,545,079.139	85,956.071
	County Total	7,317.797	16,981.903	42,761,219.440	2,869,038.338

Mileage

by County by Functional System by Population Classification

County	Functional System	Centerline	Lane	DVM	TVM
Blanco (16)					
	Principal Arterial				
	Rural (<5,000)	60.897	216.202	620,078.189	62,249.248
	Subtotal	60.897	216.202	620,078.189	62,249.248
	Minor Arterial				
	Rural (<5,000)	8.544	17.088	23,121.163	2,337.975
	Subtotal	8.544	17.088	23,121.163	2,337.975
	Major Collector				
	Rural (<5,000)	51.458	102.916	65,010.189	3,931.015
	Subtotal	51.458	102.916	65,010.189	3,931.015
	Minor Collector				
	Rural (<5,000)	92.461	184.922	44,124.001	2,193.361
	Subtotal	92.461	184.922	44,124.001	2,193.361
	Local				
	Rural (<5,000)	215.354	429.730	17,763.326	568.426
	Subtotal	215.354	429.730	17,763.326	568.426
	County Total	428.714	950.858	770,096.868	71,280.026

Mileage

by County by Functional System by Population Classification

County	Functional System	Centerline	Lane	DVM	TVM
Borden (17)					
	Minor Arterial				
	Rural (<5,000)	30.586	61.172	30,706.348	12,289.536
	Subtotal	30.586	61.172	30,706.348	12,289.536
	Major Collector				
	Rural (<5,000)	99.318	198.636	23,073.717	7,064.072
	Subtotal	99.318	198.636	23,073.717	7,064.072
	Minor Collector				
	Rural (<5,000)	63.027	126.054	4,413.582	746.040
	Subtotal	63.027	126.054	4,413.582	746.040
	Local				
	Rural (<5,000)	203.742	407.484	15,064.124	482.052
	Subtotal	203.742	407.484	15,064.124	482.052
	County Total	396.673	793.346	73,257.771	20,581.699

Mileage

by County by Functional System by Population Classification

County	Functional System	Centerline	Lane	DVM	TVM
Bosque (18)					
	Principal Arterial				
	Rural (<5,000)	42.642	88.193	217,297.028	21,286.006
	Subtotal	42.642	88.193	217,297.028	21,286.006
	Minor Arterial				
	Rural (<5,000)	52.017	104.376	85,076.125	17,893.154
	Subtotal	52.017	104.376	85,076.125	17,893.154
	Major Collector				
	Rural (<5,000)	203.498	406.996	167,940.461	33,697.462
	Subtotal	203.498	406.996	167,940.461	33,697.462
	Minor Collector				
	Rural (<5,000)	69.247	138.494	16,140.185	2,220.876
	Subtotal	69.247	138.494	16,140.185	2,220.876
	Local				
	Rural (<5,000)	746.364	1,492.728	41,654.894	1,332.957
	Subtotal	746.364	1,492.728	41,654.894	1,332.957
	County Total	1,113.768	2,230.787	528,108.693	76,430.454

Mileage

by County by Functional System by Population Classification

County	Functional System	Centerline	Lane	DVM	TVM
Bowie (19)					
	Interstate				
	Rural (<5,000)	34.981	139.924	933,492.917	410,024.312
	Large Urban (50,000-199,999)	11.806	47.592	369,825.433	101,990.275
	Subtotal	46.787	187.516	1,303,318.350	512,014.587
	Other Freeway-Expressway				
	Large Urban (50,000-199,999)	3.593	14.372	40,599.271	7,179.395
	Subtotal	3.593	14.372	40,599.271	7,179.395
	Principal Arterial				
	Rural (<5,000)	66.276	144.894	267,712.658	48,916.163
	Large Urban (50,000-199,999)	33.966	145.512	464,550.027	43,477.742
	Subtotal	100.242	290.406	732,262.685	92,393.905
	Minor Arterial				
	Rural (<5,000)	64.064	139.922	186,073.221	40,890.640
	Large Urban (50,000-199,999)	46.788	128.862	264,169.519	11,018.097
	Subtotal	110.852	268.784	450,242.740	51,908.737
	Major Collector				
	Rural (<5,000)	170.938	342.944	122,465.721	9,451.947
	Large Urban (50,000-199,999)	107.677	227.161	257,066.454	18,145.688
	Subtotal	278.615	570.105	379,532.175	27,597.636

Mileage

by County by Functional System by Population Classification

County	Functional System	Centerline	Lane	DVM	TVM
	Minor Collector				
	Rural (<5,000)	85.588	171.176	31,839.957	1,190.309
	Large Urban (50,000-199,999)	9.098	18.196	6,181.290	212.572
	Subtotal	94.686	189.372	38,021.247	1,402.881
	Local				
	Rural (<5,000)	740.229	1,480.458	61,922.461	1,981.519
	Large Urban (50,000-199,999)	299.120	598.240	41,634.175	1,346.803
	Subtotal	1,039.349	2,078.698	103,556.636	3,328.321
	County Total	1,674.124	3,599.253	3,047,533.104	695,825.462

Mileage

by County by Functional System by Population Classification

County	Functional System	Centerline	Lane	DVM	TVM
Brazoria (20)					
	Other Freeway-Expressway				
	Large Urban (50,000-199,999)	17.384	81.796	618,494.019	77,742.483
	Urbanized (200,000+)	5.400	25.926	490,700.925	31,991.776
	Subtotal	22.784	107.722	1,109,194.944	109,734.258
	Principal Arterial				
	Rural (<5,000)	69.168	192.588	858,151.164	97,470.155
	Large Urban (50,000-199,999)	27.561	97.754	408,286.695	50,461.695
	Urbanized (200,000+)	50.151	225.994	1,358,490.254	76,160.416
	Subtotal	146.880	516.336	2,624,928.113	224,092.266
	Minor Arterial				
	Rural (<5,000)	69.602	190.127	713,160.927	76,603.669
	Large Urban (50,000-199,999)	83.418	213.690	581,741.854	35,530.596
	Urbanized (200,000+)	61.394	168.598	432,845.108	23,909.216
	Subtotal	214.414	572.415	1,727,747.889	136,043.482
	Major Collector				
	Rural (<5,000)	196.270	402.284	573,952.956	39,317.067
	Large Urban (50,000-199,999)	92.213	192.958	265,023.243	12,043.069
	Urbanized (200,000+)	132.587	272.430	433,000.287	16,250.032
	Subtotal	421.070	867.672	1,271,976.486	67,610.169

Mileage

by County by Functional System by Population Classification

County	Functional System	Centerline	Lane	DVM	TVM
	Minor Collector				
	Rural (<5,000)	81.401	162.802	78,018.306	5,284.075
	Large Urban (50,000-199,999)	4.563	11.094	3,095.385	99.052
	Urbanized (200,000+)	10.218	20.436	11,624.510	700.497
	Subtotal	96.182	194.332	92,738.201	6,083.624
	Local				
	Rural (<5,000)	894.462	1,775.336	146,650.466	4,780.641
	Large Urban (50,000-199,999)	312.598	624.236	82,149.922	3,395.268
	Urbanized (200,000+)	627.805	1,258.066	147,432.147	5,030.543
	Subtotal	1,834.865	3,657.638	376,232.535	13,206.452
	County Total	2,736.195	5,916.115	7,202,818.168	556,770.251

Mileage

by County by Functional System by Population Classification

County	Functional System	Centerline	Lane	DVM	TVM
Brazos (21)					
	Other Freeway-Expressway				
	Large Urban (50,000-199,999)	19.965	79.860	721,291.626	111,551.898
	Subtotal	19.965	79.860	721,291.626	111,551.898
	Principal Arterial				
	Rural (<5,000)	32.351	131.052	622,594.300	92,157.333
	Large Urban (50,000-199,999)	68.550	281.503	1,233,811.733	98,004.837
	Subtotal	100.901	412.555	1,856,406.033	190,162.170
	Minor Arterial				
	Rural (<5,000)	24.623	58.842	141,163.361	10,517.274
	Large Urban (50,000-199,999)	66.474	189.798	660,014.466	35,620.154
	Subtotal	91.097	248.640	801,177.827	46,137.427
	Major Collector				
	Rural (<5,000)	116.366	232.802	168,178.462	18,649.149
	Large Urban (50,000-199,999)	161.399	335.083	647,156.475	29,418.674
	Subtotal	277.765	567.885	815,334.937	48,067.823
	Minor Collector				
	Rural (<5,000)	98.576	197.152	64,217.672	4,131.423
	Large Urban (50,000-199,999)	13.381	27.866	17,734.139	760.354
	Subtotal	111.957	225.018	81,951.811	4,891.776

Mileage

by County by Functional System by Population Classification

County	Functional System	Centerline	Lane	DVM	TVM
	Local				
	Rural (<5,000)	337.064	674.128	41,706.247	1,334.600
	Large Urban (50,000-199,999)	469.786	939.572	148,168.911	4,837.237
	Subtotal	806.850	1,613.700	189,875.158	6,171.837
	County Total	1,408.535	3,147.658	4,466,037.392	406,982.932

Mileage

by County by Functional System by Population Classification

County	Functional System	Centerline	Lane	DVM	TVM
Brewster (22)					
	Principal Arterial				
	Rural (<5,000)	34.458	90.130	64,157.959	5,910.948
	Small Urban (5,000-49,999)	3.907	14.216	39,248.470	2,964.969
	Subtotal	38.365	104.346	103,406.429	8,875.917
	Minor Arterial				
	Rural (<5,000)	53.236	108.294	25,827.822	5,515.038
	Small Urban (5,000-49,999)	7.723	17.262	14,436.462	1,329.927
	Subtotal	60.959	125.556	40,264.284	6,844.965
	Major Collector				
	Rural (<5,000)	239.690	479.380	79,907.218	14,500.309
	Small Urban (5,000-49,999)	8.353	16.706	8,322.946	486.454
	Subtotal	248.043	496.086	88,230.164	14,986.762
	Minor Collector				
	Rural (<5,000)	50.585	101.170	2,732.789	173.463
	Subtotal	50.585	101.170	2,732.789	173.463
	Local				
	Rural (<5,000)	389.333	778.666	26,929.179	861.734
	Small Urban (5,000-49,999)	51.699	103.398	4,405.134	140.964
	Subtotal	441.032	882.064	31,334.313	1,002.698
	County Total	838.984	1,709.222	265,967.979	31,883.805

Mileage

by County by Functional System by Population Classification

County	Functional System	Centerline	Lane	DVM	TVM
Briscoe (23)					
	Minor Arterial				
	Rural (<5,000)	70.036	142.512	24,230.833	6,662.167
	Subtotal	70.036	142.512	24,230.833	6,662.167
	Major Collector				
	Rural (<5,000)	67.818	135.636	22,490.708	4,928.530
	Subtotal	67.818	135.636	22,490.708	4,928.530
	Minor Collector				
	Rural (<5,000)	33.048	66.096	1,973.222	222.574
	Subtotal	33.048	66.096	1,973.222	222.574
	Local				
	Rural (<5,000)	394.932	789.864	8,528.299	272.906
	Subtotal	394.932	789.864	8,528.299	272.906
	County Total	565.834	1,134.108	57,223.062	12,086.176

Mileage

by County by Functional System by Population Classification

County	Functional System	Centerline	Lane	DVM	TVM
Brooks (24)					
	Principal Arterial				
	Rural (<5,000)	35.622	147.146	393,220.984	158,722.449
	Subtotal	35.622	147.146	393,220.984	158,722.449
	Minor Arterial				
	Rural (<5,000)	36.202	76.460	128,349.985	17,861.430
	Subtotal	36.202	76.460	128,349.985	17,861.430
	Major Collector				
	Rural (<5,000)	75.603	149.837	74,511.640	3,173.363
	Subtotal	75.603	149.837	74,511.640	3,173.363
	Local				
	Rural (<5,000)	130.257	260.514	17,936.946	573.982
	Subtotal	130.257	260.514	17,936.946	573.982
	County Total	277.684	633.957	614,019.555	180,331.224

Mileage

by County by Functional System by Population Classification

County	Functional System	Centerline	Lane	DVM	TVM
Brown (25)					
	Principal Arterial				
	Rural (<5,000)	71.700	208.444	330,768.659	35,015.041
	Small Urban (5,000-49,999)	22.431	82.339	244,758.619	19,220.768
	Subtotal	94.131	290.783	575,527.278	54,235.808
	Minor Arterial				
	Rural (<5,000)	43.183	87.690	89,418.372	10,624.314
	Small Urban (5,000-49,999)	23.345	56.878	100,052.467	5,432.462
	Subtotal	66.528	144.568	189,470.839	16,056.776
	Major Collector				
	Rural (<5,000)	117.564	235.132	47,477.105	5,735.619
	Small Urban (5,000-49,999)	31.688	64.036	32,376.609	1,451.417
	Subtotal	149.252	299.168	79,853.714	7,187.036
	Minor Collector				
	Rural (<5,000)	145.397	290.794	21,373.548	2,546.010
	Small Urban (5,000-49,999)	4.092	8.184	1,480.080	47.363
	Subtotal	149.489	298.978	22,853.628	2,593.372
	Local				
	Rural (<5,000)	675.951	1,351.902	43,659.268	1,397.097
	Small Urban (5,000-49,999)	143.551	287.324	18,683.944	915.308
	Subtotal	819.502	1,639.226	62,343.212	2,312.405
	County Total	1,278.902	2,672.723	930,048.671	82,385.396

Mileage

by County by Functional System by Population Classification

County	Functional System	Centerline	Lane	DVM	TVM
Burleson (26)					
	Principal Arterial				
	Rural (<5,000)	52.258	157.066	517,770.143	64,551.155
	Subtotal	52.258	157.066	517,770.143	64,551.155
	Minor Arterial				
	Rural (<5,000)	37.985	85.866	159,569.979	15,106.229
	Subtotal	37.985	85.866	159,569.979	15,106.229
	Major Collector				
	Rural (<5,000)	107.359	214.718	88,425.943	11,160.845
	Subtotal	107.359	214.718	88,425.943	11,160.845
	Minor Collector				
	Rural (<5,000)	46.899	93.798	24,412.886	2,641.577
	Subtotal	46.899	93.798	24,412.886	2,641.577
	Local				
	Rural (<5,000)	636.372	1,272.744	67,903.893	2,172.205
	Subtotal	636.372	1,272.744	67,903.893	2,172.205
	County Total	880.873	1,824.192	858,082.844	95,632.010

Mileage

by County by Functional System by Population Classification

County	Functional System	Centerline	Lane	DVM	TVM
Burnet (27)					
	Other Freeway-Expressway				
	Small Urban (5,000-49,999)	3.322	13.288	47,419.285	4,683.629
	Subtotal	3.322	13.288	47,419.285	4,683.629
	Principal Arterial				
	Rural (<5,000)	79.958	319.438	735,727.031	104,701.055
	Small Urban (5,000-49,999)	7.098	28.392	133,837.157	20,810.073
	Subtotal	87.056	347.830	869,564.188	125,511.129
	Minor Arterial				
	Rural (<5,000)	10.565	36.118	57,412.910	7,838.866
	Subtotal	10.565	36.118	57,412.910	7,838.866
	Major Collector				
	Rural (<5,000)	151.085	312.562	311,926.785	37,636.620
	Small Urban (5,000-49,999)	9.012	32.002	93,788.833	8,552.030
	Subtotal	160.097	344.564	405,715.618	46,188.650
	Minor Collector				
	Rural (<5,000)	89.669	179.338	80,251.026	9,473.186
	Small Urban (5,000-49,999)	1.201	2.402	584.750	18.712
	Subtotal	90.870	181.740	80,835.776	9,491.898
	Local				
	Rural (<5,000)	487.381	974.684	79,441.661	2,542.133
	Small Urban (5,000-49,999)	191.748	383.496	75,958.427	2,430.670
	Subtotal	679.129	1,358.180	155,400.088	4,972.803

Mileage

by County by Functional System by Population Classification

County	Functional System	Centerline	Lane	DVM	TVM
	County Total	1,031.039	2,281.720	1,616,347.865	198,686.975

Mileage

by County by Functional System by Population Classification

County	Functional System	Centerline	Lane	DVM	TVM
Caldwell (28)					
	Interstate				
	Rural (<5,000)	4.931	19.724	140,883.432	56,509.131
	Subtotal	4.931	19.724	140,883.432	56,509.131
	Other Freeway-Expressway				
	Small Urban (5,000-49,999)	3.250	13.000	17,333.616	2,525.349
	Subtotal	3.250	13.000	17,333.616	2,525.349
	Principal Arterial				
	Rural (<5,000)	53.566	169.310	433,023.394	40,756.716
	Small Urban (5,000-49,999)	12.230	42.566	142,087.693	13,411.348
	Subtotal	65.796	211.876	575,111.087	54,168.065
	Minor Arterial				
	Rural (<5,000)	33.121	66.654	161,127.748	15,798.741
	Small Urban (5,000-49,999)	7.436	14.872	29,931.483	3,685.324
	Large Urban (50,000-199,999)	4.213	16.852	55,824.411	6,119.909
	Subtotal	44.770	98.378	246,883.642	25,603.974
	Major Collector				
	Rural (<5,000)	119.561	239.672	141,897.251	15,095.437
	Small Urban (5,000-49,999)	34.818	73.062	57,813.932	3,539.290
	Large Urban (50,000-199,999)	3.370	6.740	7,314.704	478.020
	Subtotal	157.749	319.474	207,025.887	19,112.747

Mileage

by County by Functional System by Population Classification

County	Functional System	Centerline	Lane	DVM	TVM
	Minor Collector				
	Rural (<5,000)	48.520	97.040	32,326.621	2,456.027
	Small Urban (5,000-49,999)	4.626	9.252	4,786.245	153.160
	Subtotal	53.146	106.292	37,112.866	2,609.187
	Local				
	Rural (<5,000)	418.049	836.098	35,532.498	1,141.214
	Small Urban (5,000-49,999)	84.969	169.938	24,941.660	800.270
	Large Urban (50,000-199,999)	13.037	26.074	5,020.296	160.649
	Urbanized (200,000+)	3.723	7.446	985.140	31.524
	Subtotal	519.778	1,039.556	66,479.594	2,133.658
	County Total	849.420	1,808.300	1,290,830.124	162,662.110

Mileage

by County by Functional System by Population Classification

County	Functional System	Centerline	Lane	DVM	TVM
Calhoun (29)					
	Principal Arterial				
	Rural (<5,000)	12.280	49.120	120,613.799	10,963.814
	Small Urban (5,000-49,999)	3.960	15.840	51,962.232	5,491.219
	Subtotal	16.240	64.960	172,576.031	16,455.033
	Minor Arterial				
	Rural (<5,000)	20.673	41.768	109,240.823	16,150.747
	Small Urban (5,000-49,999)	7.736	24.564	53,506.275	3,784.421
	Subtotal	28.409	66.332	162,747.098	19,935.168
	Major Collector				
	Rural (<5,000)	96.035	200.553	175,886.419	28,760.171
	Small Urban (5,000-49,999)	14.117	35.173	29,866.633	2,493.092
	Subtotal	110.152	235.726	205,753.052	31,253.263
	Minor Collector				
	Rural (<5,000)	37.085	74.170	8,688.611	1,153.524
	Subtotal	37.085	74.170	8,688.611	1,153.524
	Local				
	Rural (<5,000)	247.503	491.939	20,820.948	666.270
	Small Urban (5,000-49,999)	52.820	105.640	7,282.820	233.050
	Subtotal	300.323	597.579	28,103.768	899.321
	County Total	492.209	1,038.767	577,868.560	69,696.308

Mileage

by County by Functional System by Population Classification

County	Functional System	Centerline	Lane	DVM	TVM
Callahan (30)					
	Interstate				
	Rural (<5,000)	30.544	122.176	758,992.678	229,995.777
	Subtotal	30.544	122.176	758,992.678	229,995.777
	Minor Arterial				
	Rural (<5,000)	49.285	98.863	126,115.167	20,964.161
	Subtotal	49.285	98.863	126,115.167	20,964.161
	Major Collector				
	Rural (<5,000)	216.388	435.512	109,586.499	9,663.610
	Subtotal	216.388	435.512	109,586.499	9,663.610
	Minor Collector				
	Rural (<5,000)	51.054	102.108	7,991.277	757.660
	Subtotal	51.054	102.108	7,991.277	757.660
	Local				
	Rural (<5,000)	546.905	1,093.810	23,690.947	777.324
	Subtotal	546.905	1,093.810	23,690.947	777.324
	County Total	894.176	1,852.469	1,026,376.568	262,158.532

Mileage

by County by Functional System by Population Classification

County	Functional System	Centerline	Lane	DVM	TVM
Cameron (31)					
	Interstate				
	Rural (<5,000)	3.087	12.348	48,152.691	12,947.270
	Large Urban (50,000-199,999)	29.659	152.928	1,405,910.118	152,470.884
	Urbanized (200,000+)	15.012	84.718	793,486.152	57,598.081
	Subtotal	47.758	249.994	2,247,548.961	223,016.236
	Other Freeway-Expressway				
	Urbanized (200,000+)	9.748	38.992	94,574.025	6,917.069
	Subtotal	9.748	38.992	94,574.025	6,917.069
	Principal Arterial				
	Rural (<5,000)	26.623	87.894	162,832.719	9,835.535
	Small Urban (5,000-49,999)	13.153	52.612	214,144.099	4,465.043
	Large Urban (50,000-199,999)	53.318	184.164	610,809.485	31,743.662
	Urbanized (200,000+)	82.620	299.618	1,296,544.166	46,798.029
	Subtotal	175.714	624.288	2,284,330.469	92,842.269
	Minor Arterial				
	Rural (<5,000)	7.014	16.198	20,826.479	2,949.555
	Large Urban (50,000-199,999)	57.159	160.034	268,555.875	31,162.871
	Urbanized (200,000+)	39.455	112.220	277,397.237	9,860.922
	Subtotal	103.628	288.452	566,779.591	43,973.347

Mileage

by County by Functional System by Population Classification

County	Functional System	Centerline	Lane	DVM	TVM
	Major Collector				
	Rural (<5,000)	125.320	251.918	166,433.398	16,510.022
	Small Urban (5,000-49,999)	13.692	29.872	29,489.342	1,062.252
	Large Urban (50,000-199,999)	207.254	450.179	674,248.379	30,295.455
	Urbanized (200,000+)	148.478	305.467	708,617.790	21,737.734
	Subtotal	494.744	1,037.436	1,578,788.909	69,605.463
	Minor Collector				
	Rural (<5,000)	31.739	63.478	26,847.832	2,914.231
	Small Urban (5,000-49,999)	3.420	6.840	3,073.355	98.347
	Large Urban (50,000-199,999)	51.893	106.532	100,367.787	3,369.067
	Urbanized (200,000+)	36.116	76.554	108,328.013	3,372.550
	Subtotal	123.168	253.404	238,616.987	9,754.195
	Local				
	Rural (<5,000)	266.592	524.694	30,366.419	1,023.965
	Small Urban (5,000-49,999)	52.494	104.988	25,252.899	808.093
	Large Urban (50,000-199,999)	667.042	1,334.326	279,716.700	9,010.229
	Urbanized (200,000+)	633.138	1,260.952	289,597.784	9,987.561
	Subtotal	1,619.266	3,224.960	624,933.802	20,829.848
	County Total	2,574.026	5,717.526	7,635,572.744	466,938.428

Mileage

by County by Functional System by Population Classification

County	Functional System	Centerline	Lane	DVM	TVM
Camp (32)					
	Principal Arterial				
	Rural (<5,000)	12.171	48.684	117,741.427	15,920.621
	Subtotal	12.171	48.684	117,741.427	15,920.621
	Minor Arterial				
	Rural (<5,000)	18.046	38.646	68,818.566	3,249.457
	Subtotal	18.046	38.646	68,818.566	3,249.457
	Major Collector				
	Rural (<5,000)	86.522	175.290	72,028.880	5,837.807
	Subtotal	86.522	175.290	72,028.880	5,837.807
	Minor Collector				
	Rural (<5,000)	9.574	19.148	1,358.800	77.104
	Subtotal	9.574	19.148	1,358.800	77.104
	Local				
	Rural (<5,000)	263.330	526.660	30,371.642	972.777
	Subtotal	263.330	526.660	30,371.642	972.777
	County Total	389.643	808.428	290,319.315	26,057.767

Mileage

by County by Functional System by Population Classification

County	Functional System	Centerline	Lane	DVM	TVM
Carson (33)					
	Interstate				
	Rural (<5,000)	31.306	125.224	384,019.370	193,506.305
	Subtotal	31.306	125.224	384,019.370	193,506.305
	Principal Arterial				
	Rural (<5,000)	34.463	136.536	185,111.390	43,310.013
	Subtotal	34.463	136.536	185,111.390	43,310.013
	Minor Arterial				
	Rural (<5,000)	44.738	90.758	78,232.516	14,396.802
	Small Urban (5,000-49,999)	0.639	1.278	950.202	278.406
	Subtotal	45.377	92.036	79,182.718	14,675.208
	Major Collector				
	Rural (<5,000)	150.573	315.020	52,847.441	4,945.771
	Subtotal	150.573	315.020	52,847.441	4,945.771
	Minor Collector				
	Rural (<5,000)	58.718	117.436	7,251.460	627.608
	Subtotal	58.718	117.436	7,251.460	627.608
	Local				
	Rural (<5,000)	662.414	1,324.828	9,814.471	314.063
	Small Urban (5,000-49,999)	0.704	1.408	126.720	4.055
	Large Urban (50,000-199,999)	0.037	0.074	0.370	0.012
	Subtotal	663.155	1,326.310	9,941.561	318.130
	County Total	983.592	2,112.562	718,353.940	257,383.035

Mileage

by County by Functional System by Population Classification

County	Functional System	Centerline	Lane	DVM	TVM
Cass (34)					
	Principal Arterial				
	Rural (<5,000)	29.418	118.140	287,297.563	89,391.071
	Small Urban (5,000-49,999)	8.607	34.746	90,732.852	22,249.709
	Subtotal	38.025	152.886	378,030.415	111,640.780
	Minor Arterial				
	Rural (<5,000)	142.265	308.949	297,438.717	45,645.268
	Small Urban (5,000-49,999)	10.226	25.560	31,679.274	2,631.711
	Subtotal	152.491	334.509	329,117.991	48,276.979
	Major Collector				
	Rural (<5,000)	224.727	450.044	103,737.337	12,050.545
	Small Urban (5,000-49,999)	11.164	24.289	17,503.807	1,097.210
	Subtotal	235.891	474.333	121,241.144	13,147.755
	Minor Collector				
	Rural (<5,000)	69.161	138.576	19,406.481	1,282.454
	Subtotal	69.161	138.576	19,406.481	1,282.454
	Local				
	Rural (<5,000)	984.986	1,969.332	65,216.959	2,086.943
	Small Urban (5,000-49,999)	56.303	112.606	8,255.117	264.164
	Subtotal	1,041.289	2,081.938	73,472.076	2,351.106
	County Total	1,536.857	3,182.242	921,268.107	176,699.074

Mileage

by County by Functional System by Population Classification

County	Functional System	Centerline	Lane	DVM	TVM
Castro (35)					
	Principal Arterial				
	Rural (<5,000)	2.404	9.616	13,702.196	2,846.003
	Subtotal	2.404	9.616	13,702.196	2,846.003
	Minor Arterial				
	Rural (<5,000)	84.682	175.244	162,619.605	41,109.604
	Subtotal	84.682	175.244	162,619.605	41,109.604
	Major Collector				
	Rural (<5,000)	175.046	350.802	94,301.033	17,932.191
	Subtotal	175.046	350.802	94,301.033	17,932.191
	Minor Collector				
	Rural (<5,000)	56.716	113.432	6,342.558	711.315
	Subtotal	56.716	113.432	6,342.558	711.315
	Local				
	Rural (<5,000)	876.249	1,752.498	50,761.100	1,668.121
	Subtotal	876.249	1,752.498	50,761.100	1,668.121
	County Total	1,195.097	2,401.592	327,726.492	64,267.235

Mileage

by County by Functional System by Population Classification

County	Functional System	Centerline	Lane	DVM	TVM
Chambers (36)					
	Interstate				
	Rural (<5,000)	27.677	160.706	1,321,467.803	343,348.484
	Urbanized (200,000+)	6.551	39.306	407,696.257	89,843.147
	Subtotal	34.228	200.012	1,729,164.060	433,191.631
	Other Freeway-Expressway				
	Urbanized (200,000+)	2.056	4.676	29,279.496	2,225.242
	Subtotal	2.056	4.676	29,279.496	2,225.242
	Principal Arterial				
	Rural (<5,000)	26.716	73.980	218,202.986	21,788.454
	Urbanized (200,000+)	12.900	51.600	168,153.250	11,009.440
	Subtotal	39.616	125.580	386,356.236	32,797.894
	Minor Arterial				
	Rural (<5,000)	12.364	24.728	74,132.552	2,327.076
	Subtotal	12.364	24.728	74,132.552	2,327.076
	Major Collector				
	Rural (<5,000)	134.185	270.183	192,103.709	8,705.765
	Urbanized (200,000+)	36.765	74.334	142,216.026	3,466.709
	Subtotal	170.950	344.517	334,319.735	12,172.474
	Minor Collector				
	Rural (<5,000)	61.072	122.144	26,671.640	1,033.698
	Subtotal	61.072	122.144	26,671.640	1,033.698

Mileage

by County by Functional System by Population Classification

County	Functional System	Centerline	Lane	DVM	TVM
	Local				
	Rural (<5,000)	315.147	626.739	68,338.422	2,237.079
	Urbanized (200,000+)	55.811	111.768	13,847.531	451.073
	Subtotal	370.958	738.507	82,185.953	2,688.152
	County Total	691.244	1,560.164	2,662,109.672	486,436.167

Mileage

by County by Functional System by Population Classification

County	Functional System	Centerline	Lane	DVM	TVM
Cherokee (37)					
	Principal Arterial				
	Rural (<5,000)	79.315	252.309	566,365.015	84,458.229
	Small Urban (5,000-49,999)	11.523	41.806	146,122.377	13,730.706
	Subtotal	90.838	294.115	712,487.392	98,188.935
	Minor Arterial				
	Rural (<5,000)	63.308	134.650	126,589.855	21,909.157
	Small Urban (5,000-49,999)	11.409	30.676	44,759.410	5,073.748
	Subtotal	74.717	165.326	171,349.265	26,982.905
	Major Collector				
	Rural (<5,000)	223.415	447.503	224,641.335	27,348.420
	Small Urban (5,000-49,999)	31.707	64.608	42,100.757	1,328.181
	Subtotal	255.122	512.111	266,742.092	28,676.602
	Minor Collector				
	Rural (<5,000)	186.329	372.658	69,746.857	3,088.692
	Subtotal	186.329	372.658	69,746.857	3,088.692
	Local				
	Rural (<5,000)	939.035	1,879.056	100,607.405	3,219.437
	Small Urban (5,000-49,999)	59.727	119.454	17,779.383	568.940
	Large Urban (50,000-199,999)	0.419	0.838	129.052	4.130
	Subtotal	999.181	1,999.348	118,515.840	3,792.507
	County Total	1,606.187	3,343.558	1,338,841.446	160,729.641

Mileage

by County by Functional System by Population Classification

County	Functional System	Centerline	Lane	DVM	TVM
Childress (38)					
	Principal Arterial				
	Rural (<5,000)	54.054	162.998	339,806.052	97,268.380
	Subtotal	54.054	162.998	339,806.052	97,268.380
	Minor Arterial				
	Rural (<5,000)	35.621	76.532	41,889.293	8,109.520
	Subtotal	35.621	76.532	41,889.293	8,109.520
	Major Collector				
	Rural (<5,000)	46.569	93.138	16,307.578	1,236.023
	Subtotal	46.569	93.138	16,307.578	1,236.023
	Minor Collector				
	Rural (<5,000)	81.061	162.122	10,576.385	1,632.323
	Subtotal	81.061	162.122	10,576.385	1,632.323
	Local				
	Rural (<5,000)	475.923	951.846	7,899.040	252.769
	Subtotal	475.923	951.846	7,899.040	252.769
	County Total	693.228	1,446.636	416,478.348	108,499.016

Mileage

by County by Functional System by Population Classification

County	Functional System	Centerline	Lane	DVM	TVM
Clay (39)					
	Principal Arterial				
	Rural (<5,000)	47.396	165.622	544,647.302	153,502.942
	Subtotal	47.396	165.622	544,647.302	153,502.942
	Minor Arterial				
	Rural (<5,000)	25.207	50.414	49,246.455	12,617.376
	Subtotal	25.207	50.414	49,246.455	12,617.376
	Major Collector				
	Rural (<5,000)	202.493	405.090	80,682.046	18,338.958
	Subtotal	202.493	405.090	80,682.046	18,338.958
	Minor Collector				
	Rural (<5,000)	85.765	171.530	15,346.561	2,256.232
	Subtotal	85.765	171.530	15,346.561	2,256.232
	Local				
	Rural (<5,000)	769.736	1,539.472	23,132.415	740.237
	Subtotal	769.736	1,539.472	23,132.415	740.237
	County Total	1,130.597	2,332.128	713,054.779	187,455.745

Mileage

by County by Functional System by Population Classification

County	Functional System	Centerline	Lane	DVM	TVM
Cochran (40)					
	Minor Arterial				
	Rural (<5,000)	31.213	64.272	23,280.380	6,488.801
	Subtotal	31.213	64.272	23,280.380	6,488.801
	Major Collector				
	Rural (<5,000)	176.916	356.506	63,123.001	8,092.224
	Subtotal	176.916	356.506	63,123.001	8,092.224
	Minor Collector				
	Rural (<5,000)	78.465	156.930	4,945.583	452.216
	Subtotal	78.465	156.930	4,945.583	452.216
	Local				
	Rural (<5,000)	485.906	971.812	23,480.771	751.385
	Subtotal	485.906	971.812	23,480.771	751.385
	County Total	772.500	1,549.520	114,829.735	15,784.626

Mileage

by County by Functional System by Population Classification

County	Functional System	Centerline	Lane	DVM	TVM
Coke (41)					
	Principal Arterial				
	Rural (<5,000)	4.576	18.304	30,274.816	4,087.100
	Subtotal	4.576	18.304	30,274.816	4,087.100
	Minor Arterial				
	Rural (<5,000)	103.577	224.126	140,620.051	31,772.482
	Subtotal	103.577	224.126	140,620.051	31,772.482
	Major Collector				
	Rural (<5,000)	42.592	85.184	7,680.231	694.196
	Subtotal	42.592	85.184	7,680.231	694.196
	Minor Collector				
	Rural (<5,000)	24.131	48.262	2,403.583	175.843
	Subtotal	24.131	48.262	2,403.583	175.843
	Local				
	Rural (<5,000)	299.004	598.008	7,680.360	245.772
	Subtotal	299.004	598.008	7,680.360	245.772
	County Total	473.880	973.884	188,659.041	36,975.392

Mileage

by County by Functional System by Population Classification

County	Functional System	Centerline	Lane	DVM	TVM
Coleman (42)					
	Principal Arterial				
	Rural (<5,000)	63.789	206.222	246,274.884	50,432.574
	Subtotal	63.789	206.222	246,274.884	50,432.574
	Minor Arterial				
	Rural (<5,000)	61.921	126.912	79,221.106	15,827.396
	Subtotal	61.921	126.912	79,221.106	15,827.396
	Major Collector				
	Rural (<5,000)	108.181	216.878	40,209.091	6,449.820
	Subtotal	108.181	216.878	40,209.091	6,449.820
	Minor Collector				
	Rural (<5,000)	137.713	275.426	14,832.312	2,576.399
	Subtotal	137.713	275.426	14,832.312	2,576.399
	Local				
	Rural (<5,000)	835.301	1,670.602	25,066.150	802.117
	Subtotal	835.301	1,670.602	25,066.150	802.117
	County Total	1,206.905	2,496.040	405,603.543	76,088.306

Mileage

by County by Functional System by Population Classification

County	Functional System	Centerline	Lane	DVM	TVM
Collin (43)					
	Other Freeway-Expressway				
	Small Urban (5,000-49,999)	5.608	22.432	305,578.858	28,961.752
	Large Urban (50,000-199,999)	17.411	69.644	1,406,862.393	117,066.201
	Urbanized (200,000+)	48.945	285.058	5,766,141.037	298,595.025
	Subtotal	71.964	377.134	7,478,582.288	444,622.978
	Principal Arterial				
	Rural (<5,000)	28.537	64.954	302,692.630	42,568.902
	Large Urban (50,000-199,999)	52.402	208.272	1,178,493.031	87,839.279
	Urbanized (200,000+)	65.710	324.152	1,814,979.322	85,440.200
	Subtotal	146.649	597.378	3,296,164.983	215,848.381
	Minor Arterial				
	Rural (<5,000)	38.497	77.236	116,446.048	22,539.039
	Small Urban (5,000-49,999)	10.425	20.850	56,233.414	7,153.182
	Large Urban (50,000-199,999)	70.028	223.224	797,855.096	29,960.490
	Urbanized (200,000+)	248.524	1,082.554	4,359,421.764	166,728.203
	Subtotal	367.474	1,403.864	5,329,956.322	226,380.914
	Major Collector				
	Rural (<5,000)	106.132	212.298	178,924.815	8,606.308
	Small Urban (5,000-49,999)	15.880	31.760	7,974.031	336.523
	Large Urban (50,000-199,999)	153.847	371.094	571,076.634	23,583.926
	Urbanized (200,000+)	332.912	891.520	2,663,744.271	115,060.365
	Subtotal	608.771	1,506.672	3,421,719.751	147,587.123

Mileage

by County by Functional System by Population Classification

County	Functional System	Centerline	Lane	DVM	TVM
	Minor Collector				
	Rural (<5,000)	43.624	87.248	44,081.122	2,119.655
	Large Urban (50,000-199,999)	19.884	40.202	50,479.151	1,615.333
	Urbanized (200,000+)	27.790	66.427	57,558.561	1,981.767
	Subtotal	91.298	193.877	152,118.834	5,716.755
	Local				
	Rural (<5,000)	667.189	1,334.504	119,675.551	3,843.300
	Small Urban (5,000-49,999)	64.016	128.032	10,148.845	324.763
	Large Urban (50,000-199,999)	777.855	1,555.710	223,708.567	7,158.674
	Urbanized (200,000+)	1,752.675	3,507.184	552,443.185	17,678.480
	Subtotal	3,261.735	6,525.430	905,976.148	29,005.217
	County Total	4,547.891	10,604.355	20,584,518.326	1,069,161.367

Mileage

by County by Functional System by Population Classification

County	Functional System	Centerline	Lane	DVM	TVM
Collingsworth (44)					
	Minor Arterial				
	Rural (<5,000)	30.964	80.959	43,425.645	14,346.060
	Subtotal	30.964	80.959	43,425.645	14,346.060
	Major Collector				
	Rural (<5,000)	117.549	235.098	23,638.985	4,095.443
	Subtotal	117.549	235.098	23,638.985	4,095.443
	Minor Collector				
	Rural (<5,000)	68.946	137.892	10,889.264	1,678.327
	Subtotal	68.946	137.892	10,889.264	1,678.327
	Local				
	Rural (<5,000)	587.224	1,174.448	11,229.723	359.351
	Subtotal	587.224	1,174.448	11,229.723	359.351
	County Total	804.683	1,628.397	89,183.617	20,479.181

Mileage

by County by Functional System by Population Classification

County	Functional System	Centerline	Lane	DVM	TVM
Colorado (45)					
	Interstate				
	Rural (<5,000)	32.061	131.249	1,165,383.399	380,826.683
	Subtotal	32.061	131.249	1,165,383.399	380,826.683
	Principal Arterial				
	Rural (<5,000)	12.160	48.640	142,837.732	23,282.697
	Subtotal	12.160	48.640	142,837.732	23,282.697
	Minor Arterial				
	Rural (<5,000)	52.407	108.302	282,043.764	82,040.806
	Subtotal	52.407	108.302	282,043.764	82,040.806
	Major Collector				
	Rural (<5,000)	174.121	353.494	237,905.199	32,831.812
	Subtotal	174.121	353.494	237,905.199	32,831.812
	Minor Collector				
	Rural (<5,000)	59.522	119.044	22,225.774	2,680.393
	Subtotal	59.522	119.044	22,225.774	2,680.393
	Local				
	Rural (<5,000)	820.119	1,636.538	87,756.898	2,880.638
	Subtotal	820.119	1,636.538	87,756.898	2,880.638
	County Total	1,150.390	2,397.267	1,938,152.766	524,543.030

Mileage

by County by Functional System by Population Classification

County	Functional System	Centerline	Lane	DVM	TVM
Comal (46)					
	Interstate				
	Rural (<5,000)	4.189	25.134	380,984.527	66,028.861
	Urbanized (200,000+)	16.188	109.871	1,699,987.826	270,813.639
	Subtotal	20.377	135.005	2,080,972.353	336,842.500
	Principal Arterial				
	Rural (<5,000)	55.218	137.344	603,644.925	48,416.998
	Urbanized (200,000+)	36.412	111.755	713,684.728	42,307.904
	Subtotal	91.630	249.099	1,317,329.653	90,724.902
	Minor Arterial				
	Rural (<5,000)	36.478	72.958	158,430.837	19,727.642
	Small Urban (5,000-49,999)	1.003	2.006	6,933.934	531.023
	Urbanized (200,000+)	26.462	69.556	228,534.104	15,946.029
	Subtotal	63.943	144.520	393,898.875	36,204.694
	Major Collector				
	Rural (<5,000)	56.154	112.308	167,943.377	17,956.881
	Small Urban (5,000-49,999)	2.505	5.010	19,883.666	1,828.114
	Urbanized (200,000+)	103.577	212.701	340,661.984	18,333.041
	Subtotal	162.236	330.019	528,489.027	38,118.036
	Minor Collector				
	Rural (<5,000)	5.659	11.318	2,805.446	89.774
	Urbanized (200,000+)	20.839	43.186	25,246.487	807.888
	Subtotal	26.498	54.504	28,051.933	897.662

Mileage

by County by Functional System by Population Classification

County	Functional System	Centerline	Lane	DVM	TVM
	Local				
	Rural (<5,000)	680.794	1,361.588	198,947.560	6,366.322
	Small Urban (5,000-49,999)	91.623	183.246	23,682.010	757.824
	Urbanized (200,000+)	334.276	668.552	148,879.780	4,760.671
	Subtotal	1,106.693	2,213.386	371,509.350	11,884.817
	County Total	1,471.377	3,126.533	4,720,251.191	514,672.611

Mileage

by County by Functional System by Population Classification

County	Functional System	Centerline	Lane	DVM	TVM
Comanche (47)					
	Principal Arterial				
	Rural (<5,000)	43.347	111.244	184,457.131	27,923.329
	Subtotal	43.347	111.244	184,457.131	27,923.329
	Minor Arterial				
	Rural (<5,000)	43.826	88.704	92,228.782	26,552.743
	Subtotal	43.826	88.704	92,228.782	26,552.743
	Major Collector				
	Rural (<5,000)	167.130	336.058	130,799.023	17,224.266
	Subtotal	167.130	336.058	130,799.023	17,224.266
	Minor Collector				
	Rural (<5,000)	141.790	283.580	21,191.262	1,776.403
	Subtotal	141.790	283.580	21,191.262	1,776.403
	Local				
	Rural (<5,000)	795.638	1,591.276	30,437.332	973.995
	Subtotal	795.638	1,591.276	30,437.332	973.995
	County Total	1,191.731	2,410.862	459,113.530	74,450.736

Mileage

by County by Functional System by Population Classification

County	Functional System	Centerline	Lane	DVM	TVM
Concho (48)					
	Principal Arterial				
	Rural (<5,000)	34.503	111.772	147,464.720	22,616.313
	Subtotal	34.503	111.772	147,464.720	22,616.313
	Minor Arterial				
	Rural (<5,000)	34.766	91.881	83,486.778	27,799.339
	Subtotal	34.766	91.881	83,486.778	27,799.339
	Major Collector				
	Rural (<5,000)	117.030	234.060	24,463.704	6,788.597
	Subtotal	117.030	234.060	24,463.704	6,788.597
	Minor Collector				
	Rural (<5,000)	30.658	61.316	2,972.445	814.033
	Subtotal	30.658	61.316	2,972.445	814.033
	Local				
	Rural (<5,000)	402.148	804.296	6,359.550	203.506
	Subtotal	402.148	804.296	6,359.550	203.506
	County Total	619.105	1,303.325	264,747.197	58,221.787

Mileage

by County by Functional System by Population Classification

County	Functional System	Centerline	Lane	DVM	TVM
Cooke (49)					
	Interstate				
	Rural (<5,000)	17.612	70.448	816,764.467	159,560.467
	Small Urban (5,000-49,999)	4.195	16.780	158,424.050	34,127.847
	Subtotal	21.807	87.228	975,188.517	193,688.315
	Principal Arterial				
	Rural (<5,000)	26.723	106.892	310,815.456	24,413.040
	Small Urban (5,000-49,999)	7.343	27.442	172,046.839	6,343.708
	Subtotal	34.066	134.334	482,862.295	30,756.748
	Minor Arterial				
	Rural (<5,000)	16.829	33.658	50,760.142	9,500.456
	Small Urban (5,000-49,999)	14.382	30.904	61,840.142	3,434.236
	Subtotal	31.211	64.562	112,600.284	12,934.692
	Major Collector				
	Rural (<5,000)	254.690	511.121	273,788.423	25,272.427
	Small Urban (5,000-49,999)	24.886	51.144	57,507.632	1,726.337
	Subtotal	279.576	562.265	331,296.055	26,998.764
	Minor Collector				
	Rural (<5,000)	52.430	105.155	15,212.963	2,144.291
	Small Urban (5,000-49,999)	0.742	1.484	307.400	9.837
	Subtotal	53.172	106.639	15,520.363	2,154.128

Mileage

by County by Functional System by Population Classification

County	Functional System	Centerline	Lane	DVM	TVM
	Local				
	Rural (<5,000)	807.533	1,615.066	59,524.525	1,904.785
	Small Urban (5,000-49,999)	76.531	153.062	27,497.722	879.927
	Subtotal	884.064	1,768.128	87,022.247	2,784.712
	County Total	1,303.896	2,723.156	2,004,489.761	269,317.359

Mileage

by County by Functional System by Population Classification

County	Functional System	Centerline	Lane	DVM	TVM
Coryell (50)					
	Other Freeway-Expressway				
	Urbanized (200,000+)	5.259	23.188	202,340.294	17,146.157
	Subtotal	5.259	23.188	202,340.294	17,146.157
	Principal Arterial				
	Rural (<5,000)	29.156	59.680	163,087.662	20,697.528
	Small Urban (5,000-49,999)	12.320	35.338	124,956.553	12,158.306
	Urbanized (200,000+)	5.769	16.720	73,755.168	5,204.297
	Subtotal	47.245	111.738	361,799.383	38,060.131
	Minor Arterial				
	Rural (<5,000)	55.752	111.602	213,756.426	36,592.949
	Small Urban (5,000-49,999)	4.890	10.122	26,091.999	3,930.144
	Urbanized (200,000+)	7.215	19.023	67,334.438	9,469.807
	Subtotal	67.857	140.747	307,182.863	49,992.900
	Major Collector				
	Rural (<5,000)	148.164	297.218	75,061.084	12,399.439
	Small Urban (5,000-49,999)	10.527	21.467	14,844.180	1,925.968
	Urbanized (200,000+)	31.181	64.038	77,319.996	3,400.431
	Subtotal	189.872	382.723	167,225.260	17,725.837

Mileage

by County by Functional System by Population Classification

County	Functional System	Centerline	Lane	DVM	TVM
	Minor Collector				
	Rural (<5,000)	79.458	158.916	26,928.575	1,711.821
	Small Urban (5,000-49,999)	0.928	1.856	565.220	18.087
	Urbanized (200,000+)	0.638	1.276	312.620	10.004
	Subtotal	81.024	162.048	27,806.415	1,739.912
	Local				
	Rural (<5,000)	758.470	1,516.940	54,065.287	1,730.089
	Small Urban (5,000-49,999)	44.720	89.440	10,731.883	343.420
	Urbanized (200,000+)	211.548	423.096	48,606.698	1,560.613
	Subtotal	1,014.738	2,029.476	113,403.868	3,634.123
	County Total	1,405.995	2,849.920	1,179,758.083	128,299.058

Mileage

by County by Functional System by Population Classification

County	Functional System	Centerline	Lane	DVM	TVM
Cottle (51)					
	Minor Arterial				
	Rural (<5,000)	62.920	125.840	64,645.168	12,999.759
	Subtotal	62.920	125.840	64,645.168	12,999.759
	Major Collector				
	Rural (<5,000)	78.210	156.420	5,155.454	965.755
	Subtotal	78.210	156.420	5,155.454	965.755
	Minor Collector				
	Rural (<5,000)	61.139	122.278	4,020.404	606.253
	Subtotal	61.139	122.278	4,020.404	606.253
	Local				
	Rural (<5,000)	334.176	668.352	6,146.320	196.682
	Subtotal	334.176	668.352	6,146.320	196.682
	County Total	536.445	1,072.890	79,967.346	14,768.449

Mileage

by County by Functional System by Population Classification

County	Functional System	Centerline	Lane	DVM	TVM
Crane (52)					
	Interstate				
	Rural (<5,000)	1.530	6.120	26,683.200	9,686.002
	Subtotal	1.530	6.120	26,683.200	9,686.002
	Principal Arterial				
	Rural (<5,000)	35.607	109.284	186,617.076	18,333.575
	Subtotal	35.607	109.284	186,617.076	18,333.575
	Minor Arterial				
	Rural (<5,000)	27.376	56.300	34,875.904	17,612.085
	Subtotal	27.376	56.300	34,875.904	17,612.085
	Major Collector				
	Rural (<5,000)	73.377	146.754	63,264.710	33,880.903
	Subtotal	73.377	146.754	63,264.710	33,880.903
	Local				
	Rural (<5,000)	108.171	216.342	10,694.301	342.218
	Subtotal	108.171	216.342	10,694.301	342.218
	County Total	246.061	534.800	322,135.191	79,854.782

Mileage

by County by Functional System by Population Classification

County	Functional System	Centerline	Lane	DVM	TVM
Crockett (53)					
	Interstate				
	Rural (<5,000)	52.797	211.188	454,747.076	161,237.247
	Subtotal	52.797	211.188	454,747.076	161,237.247
	Principal Arterial				
	Rural (<5,000)	0.849	1.698	800.607	214.563
	Subtotal	0.849	1.698	800.607	214.563
	Minor Arterial				
	Rural (<5,000)	63.352	126.704	34,803.508	14,922.555
	Subtotal	63.352	126.704	34,803.508	14,922.555
	Major Collector				
	Rural (<5,000)	144.390	291.516	122,292.793	34,651.744
	Subtotal	144.390	291.516	122,292.793	34,651.744
	Minor Collector				
	Rural (<5,000)	81.877	163.754	8,746.465	1,401.540
	Subtotal	81.877	163.754	8,746.465	1,401.540
	Local				
	Rural (<5,000)	374.940	749.880	40,147.940	1,284.734
	Subtotal	374.940	749.880	40,147.940	1,284.734
	County Total	718.205	1,544.740	661,538.389	213,712.382

Mileage

by County by Functional System by Population Classification

County	Functional System	Centerline	Lane	DVM	TVM
Crosby (54)					
	Principal Arterial				
	Rural (<5,000)	30.774	119.242	110,219.690	12,910.931
	Subtotal	30.774	119.242	110,219.690	12,910.931
	Minor Arterial				
	Rural (<5,000)	31.307	64.566	30,291.806	3,531.588
	Subtotal	31.307	64.566	30,291.806	3,531.588
	Major Collector				
	Rural (<5,000)	144.321	292.250	26,502.030	3,298.345
	Subtotal	144.321	292.250	26,502.030	3,298.345
	Minor Collector				
	Rural (<5,000)	40.373	80.746	6,820.191	746.581
	Subtotal	40.373	80.746	6,820.191	746.581
	Local				
	Rural (<5,000)	760.871	1,522.002	46,909.182	1,602.891
	Subtotal	760.871	1,522.002	46,909.182	1,602.891
	County Total	1,007.646	2,078.806	220,742.899	22,090.336

Mileage

by County by Functional System by Population Classification

County	Functional System	Centerline	Lane	DVM	TVM
Culberson (55)					
	Interstate				
	Rural (<5,000)	43.489	173.956	648,281.416	352,306.795
	Subtotal	43.489	173.956	648,281.416	352,306.795
	Principal Arterial				
	Rural (<5,000)	33.276	85.108	71,536.093	16,256.774
	Subtotal	33.276	85.108	71,536.093	16,256.774
	Minor Arterial				
	Rural (<5,000)	20.003	40.477	19,668.623	2,415.372
	Subtotal	20.003	40.477	19,668.623	2,415.372
	Major Collector				
	Rural (<5,000)	183.441	371.327	76,034.561	5,127.819
	Subtotal	183.441	371.327	76,034.561	5,127.819
	Minor Collector				
	Rural (<5,000)	42.779	85.558	5,395.465	727.344
	Subtotal	42.779	85.558	5,395.465	727.344
	Local				
	Rural (<5,000)	560.788	1,121.576	12,243.610	391.796
	Subtotal	560.788	1,121.576	12,243.610	391.796
	County Total	883.776	1,878.002	833,159.768	377,225.899

Mileage

by County by Functional System by Population Classification

County	Functional System	Centerline	Lane	DVM	TVM
Dallam (56)					
	Principal Arterial				
	Rural (<5,000)	65.531	200.100	176,611.283	67,884.347
	Small Urban (5,000-49,999)	5.646	22.042	38,521.583	9,749.502
	Subtotal	71.177	222.142	215,132.866	77,633.848
	Minor Arterial				
	Small Urban (5,000-49,999)	0.469	1.876	2,070.166	1,008.171
	Subtotal	0.469	1.876	2,070.166	1,008.171
	Major Collector				
	Rural (<5,000)	159.547	319.094	60,080.342	20,248.074
	Small Urban (5,000-49,999)	9.409	19.364	9,948.416	2,122.783
	Subtotal	168.956	338.458	70,028.758	22,370.856
	Minor Collector				
	Rural (<5,000)	63.570	127.140	20,478.598	3,638.341
	Subtotal	63.570	127.140	20,478.598	3,638.341
	Local				
	Rural (<5,000)	502.057	1,003.178	13,672.535	441.955
	Small Urban (5,000-49,999)	41.353	82.706	7,969.154	255.013
	Subtotal	543.410	1,085.884	21,641.689	696.968
	County Total	847.582	1,775.500	329,352.077	105,348.185

Mileage

by County by Functional System by Population Classification

County	Functional System	Centerline	Lane	DVM	TVM
Dallas (57)					
	Interstate				
	Urbanized (200,000+)	154.133	1,106.752	20,559,933.141	2,150,538.111
	Subtotal	154.133	1,106.752	20,559,933.141	2,150,538.111
	Other Freeway-Expressway				
	Urbanized (200,000+)	151.312	901.636	15,793,988.774	993,659.209
	Subtotal	151.312	901.636	15,793,988.774	993,659.209
	Principal Arterial				
	Rural (<5,000)	0.012	0.064	295.211	9.447
	Urbanized (200,000+)	480.927	2,424.790	10,452,805.350	435,730.311
	Subtotal	480.939	2,424.854	10,453,100.561	435,739.757
	Minor Arterial				
	Rural (<5,000)	0.061	0.200	475.726	15.223
	Urbanized (200,000+)	719.966	3,129.103	9,916,642.938	349,857.648
	Subtotal	720.027	3,129.303	9,917,118.664	349,872.871
	Major Collector				
	Rural (<5,000)	1.766	3.657	971.803	31.098
	Urbanized (200,000+)	1,368.023	3,451.008	7,187,012.488	315,979.869
	Subtotal	1,369.789	3,454.665	7,187,984.291	316,010.967
	Minor Collector				
	Rural (<5,000)	5.805	11.610	1,612.592	51.603
	Urbanized (200,000+)	40.930	106.882	82,069.806	2,643.163
	Subtotal	46.735	118.492	83,682.398	2,694.766

Mileage

by County by Functional System by Population Classification

County	Functional System	Centerline	Lane	DVM	TVM
	Local				
	Rural (<5,000)	26.923	53.846	4,404.339	140.939
	Urbanized (200,000+)	6,027.360	12,055.220	3,272,489.211	104,727.329
	Subtotal	6,054.283	12,109.066	3,276,893.550	104,868.268
	County Total	8,977.218	23,244.768	67,272,701.379	4,353,383.950

Mileage

by County by Functional System by Population Classification

County	Functional System	Centerline	Lane	DVM	TVM
Dawson (58)					
	Principal Arterial				
	Rural (<5,000)	64.930	197.138	283,378.949	49,152.189
	Small Urban (5,000-49,999)	10.653	37.988	68,459.597	10,555.397
	Subtotal	75.583	235.126	351,838.546	59,707.586
	Minor Arterial				
	Rural (<5,000)	50.939	102.929	67,835.377	21,978.116
	Small Urban (5,000-49,999)	1.188	4.604	5,871.622	208.055
	Subtotal	52.127	107.533	73,706.999	22,186.171
	Major Collector				
	Rural (<5,000)	141.516	284.004	36,480.055	7,537.520
	Small Urban (5,000-49,999)	17.716	36.934	23,052.730	1,005.188
	Subtotal	159.232	320.938	59,532.785	8,542.708
	Minor Collector				
	Rural (<5,000)	73.712	147.424	7,419.221	725.779
	Small Urban (5,000-49,999)	1.025	2.050	1,072.160	34.309
	Subtotal	74.737	149.474	8,491.381	760.089
	Local				
	Rural (<5,000)	887.846	1,775.692	53,537.944	1,713.214
	Small Urban (5,000-49,999)	67.445	134.890	11,621.375	371.884
	Subtotal	955.291	1,910.582	65,159.319	2,085.098
	County Total	1,316.970	2,723.653	558,729.030	93,281.653

Mileage

by County by Functional System by Population Classification

County	Functional System	Centerline	Lane	DVM	TVM
Deaf Smith (59)					
	Interstate				
	Rural (<5,000)	2.149	8.596	27,466.369	11,508.409
	Subtotal	2.149	8.596	27,466.369	11,508.409
	Principal Arterial				
	Rural (<5,000)	17.228	68.912	141,399.114	25,697.919
	Small Urban (5,000-49,999)	4.891	20.308	47,660.019	8,083.372
	Subtotal	22.119	89.220	189,059.133	33,781.291
	Minor Arterial				
	Rural (<5,000)	66.640	133.280	64,749.607	23,512.404
	Small Urban (5,000-49,999)	5.222	15.126	40,752.069	8,530.210
	Subtotal	71.862	148.406	105,501.676	32,042.614
	Major Collector				
	Rural (<5,000)	152.457	305.838	60,497.419	8,153.210
	Small Urban (5,000-49,999)	11.843	27.068	20,622.825	1,007.746
	Subtotal	164.300	332.906	81,120.244	9,160.956
	Minor Collector				
	Rural (<5,000)	20.324	40.648	8,136.298	760.677
	Subtotal	20.324	40.648	8,136.298	760.677
	Local				
	Rural (<5,000)	929.898	1,859.796	22,571.640	722.292
	Small Urban (5,000-49,999)	88.133	176.266	33,780.201	1,080.966
	Subtotal	1,018.031	2,036.062	56,351.841	1,803.259

Mileage

by County by Functional System by Population Classification

County	Functional System	Centerline	Lane	DVM	TVM
	County Total	1,298.785	2,655.838	467,635.561	89,057.207

Mileage

by County by Functional System by Population Classification

County	Functional System	Centerline	Lane	DVM	TVM
Delta (60)					
	Principal Arterial				
	Rural (<5,000)	27.046	74.224	104,858.460	30,315.211
	Subtotal	27.046	74.224	104,858.460	30,315.211
	Major Collector				
	Rural (<5,000)	78.763	157.526	31,565.489	5,288.339
	Subtotal	78.763	157.526	31,565.489	5,288.339
	Minor Collector				
	Rural (<5,000)	60.342	120.684	12,107.274	1,147.801
	Subtotal	60.342	120.684	12,107.274	1,147.801
	Local				
	Rural (<5,000)	277.032	554.064	4,544.526	146.304
	Subtotal	277.032	554.064	4,544.526	146.304
	County Total	443.183	906.498	153,075.749	36,897.656

Mileage

by County by Functional System by Population Classification

County	Functional System	Centerline	Lane	DVM	TVM
Denton (61)					
	Interstate				
	Rural (<5,000)	8.620	34.480	456,567.005	84,192.875
	Small Urban (5,000-49,999)	2.552	10.208	141,119.902	25,669.034
	Urbanized (200,000+)	42.289	194.914	3,412,232.642	332,039.778
	Subtotal	53.461	239.602	4,009,919.549	441,901.686
	Other Freeway-Expressway				
	Urbanized (200,000+)	16.651	72.054	1,590,144.150	62,629.631
	Subtotal	16.651	72.054	1,590,144.150	62,629.631
	Principal Arterial				
	Rural (<5,000)	11.738	39.120	175,844.773	20,484.614
	Small Urban (5,000-49,999)	2.304	9.216	90,786.816	6,445.864
	Urbanized (200,000+)	142.532	579.486	3,366,194.111	258,441.534
	Subtotal	156.574	627.822	3,632,825.700	285,372.012
	Minor Arterial				
	Rural (<5,000)	84.074	168.156	400,016.296	52,840.573
	Small Urban (5,000-49,999)	2.748	5.496	21,714.606	1,553.217
	Urbanized (200,000+)	191.095	661.117	2,366,804.881	145,617.183
	Subtotal	277.917	834.769	2,788,535.783	200,010.974

Mileage

by County by Functional System by Population Classification

County	Functional System	Centerline	Lane	DVM	TVM
	Major Collector				
	Rural (<5,000)	125.393	253.396	302,609.917	27,656.425
	Small Urban (5,000-49,999)	10.861	22.518	21,500.855	1,575.089
	Urbanized (200,000+)	405.162	984.268	2,042,138.679	93,338.666
	Subtotal	541.416	1,260.182	2,366,249.451	122,570.180
	Minor Collector				
	Rural (<5,000)	47.217	94.434	36,216.981	2,427.249
	Small Urban (5,000-49,999)	0.728	1.456	430.976	13.791
	Urbanized (200,000+)	23.417	56.992	35,808.404	1,188.594
	Subtotal	71.362	152.882	72,456.361	3,629.634
	Local				
	Rural (<5,000)	668.793	1,337.586	141,306.334	4,521.803
	Small Urban (5,000-49,999)	38.332	76.664	10,076.207	322.439
	Urbanized (200,000+)	1,978.126	3,956.341	823,834.043	26,700.052
	Subtotal	2,685.251	5,370.591	975,216.584	31,544.293
	County Total	3,802.632	8,557.902	15,435,347.578	1,147,658.411

Mileage

by County by Functional System by Population Classification

County	Functional System	Centerline	Lane	DVM	TVM
De Witt (62)					
	Principal Arterial				
	Rural (<5,000)	43.310	114.038	282,116.200	52,437.502
	Small Urban (5,000-49,999)	5.370	12.934	60,333.919	10,589.829
	Subtotal	48.680	126.972	342,450.119	63,027.331
	Minor Arterial				
	Rural (<5,000)	14.973	29.946	74,757.457	15,135.342
	Small Urban (5,000-49,999)	6.784	15.828	38,631.328	4,623.218
	Subtotal	21.757	45.774	113,388.785	19,758.561
	Major Collector				
	Rural (<5,000)	168.234	337.484	466,993.966	88,640.987
	Small Urban (5,000-49,999)	15.309	30.618	21,709.239	2,707.386
	Subtotal	183.543	368.102	488,703.205	91,348.373
	Minor Collector				
	Rural (<5,000)	107.457	214.914	45,229.292	9,139.287
	Subtotal	107.457	214.914	45,229.292	9,139.287
	Local				
	Rural (<5,000)	675.583	1,351.166	56,277.315	1,800.874
	Small Urban (5,000-49,999)	78.272	156.544	17,220.080	551.043
	Subtotal	753.855	1,507.710	73,497.395	2,351.917
	County Total	1,115.292	2,263.472	1,063,268.796	185,625.469

Mileage

by County by Functional System by Population Classification

County	Functional System	Centerline	Lane	DVM	TVM
Dickens (63)					
	Principal Arterial				
	Rural (<5,000)	31.691	126.712	50,329.555	9,861.681
	Subtotal	31.691	126.712	50,329.555	9,861.681
	Minor Arterial				
	Rural (<5,000)	36.662	74.506	25,934.543	2,911.772
	Subtotal	36.662	74.506	25,934.543	2,911.772
	Major Collector				
	Rural (<5,000)	97.567	195.616	14,868.207	1,616.455
	Subtotal	97.567	195.616	14,868.207	1,616.455
	Minor Collector				
	Rural (<5,000)	31.223	62.446	2,946.306	398.628
	Subtotal	31.223	62.446	2,946.306	398.628
	Local				
	Rural (<5,000)	433.911	867.822	7,950.566	294.479
	Subtotal	433.911	867.822	7,950.566	294.479
	County Total	631.054	1,327.102	102,029.177	15,083.015

Mileage

by County by Functional System by Population Classification

County	Functional System	Centerline	Lane	DVM	TVM
Dimmit (64)					
	Principal Arterial				
	Rural (<5,000)	50.626	104.104	342,844.971	88,549.028
	Small Urban (5,000-49,999)	7.103	18.028	83,511.257	15,954.088
	Subtotal	57.729	122.132	426,356.228	104,503.117
	Minor Arterial				
	Rural (<5,000)	36.492	72.984	182,915.992	39,922.073
	Small Urban (5,000-49,999)	6.734	14.628	26,905.720	5,879.586
	Subtotal	43.226	87.612	209,821.712	45,801.659
	Major Collector				
	Rural (<5,000)	72.820	146.290	199,740.034	32,462.456
	Small Urban (5,000-49,999)	6.215	14.912	13,882.739	1,703.587
	Subtotal	79.035	161.202	213,622.773	34,166.042
	Minor Collector				
	Rural (<5,000)	83.605	167.210	156,295.809	28,524.815
	Small Urban (5,000-49,999)	1.043	2.086	31.290	1.001
	Subtotal	84.648	169.296	156,327.099	28,525.816
	Local				
	Rural (<5,000)	182.204	364.055	5,263.910	168.445
	Small Urban (5,000-49,999)	43.662	87.324	7,928.530	253.713
	Subtotal	225.866	451.379	13,192.440	422.158
	County Total	490.504	991.621	1,019,320.252	213,418.792

Mileage

by County by Functional System by Population Classification

County	Functional System	Centerline	Lane	DVM	TVM
Donley (65)					
	Interstate				
	Rural (<5,000)	6.107	24.428	73,998.429	35,047.184
	Subtotal	6.107	24.428	73,998.429	35,047.184
	Principal Arterial				
	Rural (<5,000)	37.564	150.256	342,285.534	121,989.217
	Subtotal	37.564	150.256	342,285.534	121,989.217
	Minor Arterial				
	Rural (<5,000)	30.334	60.668	19,555.935	4,657.852
	Subtotal	30.334	60.668	19,555.935	4,657.852
	Major Collector				
	Rural (<5,000)	54.228	108.456	5,846.575	1,222.589
	Subtotal	54.228	108.456	5,846.575	1,222.589
	Minor Collector				
	Rural (<5,000)	67.243	134.486	11,195.900	1,811.964
	Subtotal	67.243	134.486	11,195.900	1,811.964
	Local				
	Rural (<5,000)	409.293	818.586	13,306.988	425.824
	Subtotal	409.293	818.586	13,306.988	425.824
	County Total	604.769	1,296.880	466,189.361	165,154.628

Mileage

by County by Functional System by Population Classification

County	Functional System	Centerline	Lane	DVM	TVM
Kenedy (66)					
	Principal Arterial				
	Rural (<5,000)	46.713	186.852	356,100.818	131,988.073
	Subtotal	46.713	186.852	356,100.818	131,988.073
	Major Collector				
	Rural (<5,000)	2.124	4.248	210.276	6.308
	Subtotal	2.124	4.248	210.276	6.308
	Local				
	Rural (<5,000)	23.487	46.974	2,454.574	78.546
	Subtotal	23.487	46.974	2,454.574	78.546
	County Total	72.324	238.074	358,765.668	132,072.928

Mileage

by County by Functional System by Population Classification

County	Functional System	Centerline	Lane	DVM	TVM
Duval (67)					
	Principal Arterial				
	Rural (<5,000)	56.754	124.384	232,574.520	43,180.039
	Subtotal	56.754	124.384	232,574.520	43,180.039
	Minor Arterial				
	Rural (<5,000)	62.960	128.242	99,126.105	14,184.681
	Subtotal	62.960	128.242	99,126.105	14,184.681
	Major Collector				
	Rural (<5,000)	196.603	393.206	157,272.438	14,897.945
	Subtotal	196.603	393.206	157,272.438	14,897.945
	Minor Collector				
	Rural (<5,000)	53.486	106.972	3,015.089	185.036
	Subtotal	53.486	106.972	3,015.089	185.036
	Local				
	Rural (<5,000)	415.401	831.649	17,885.269	572.329
	Subtotal	415.401	831.649	17,885.269	572.329
	County Total	785.204	1,584.453	509,873.421	73,020.030

Mileage

by County by Functional System by Population Classification

County	Functional System	Centerline	Lane	DVM	TVM
Eastland (68)					
	Interstate				
	Rural (<5,000)	39.909	159.636	892,347.676	315,638.542
	Subtotal	39.909	159.636	892,347.676	315,638.542
	Principal Arterial				
	Rural (<5,000)	40.268	81.908	105,420.781	17,814.631
	Subtotal	40.268	81.908	105,420.781	17,814.631
	Minor Arterial				
	Rural (<5,000)	88.540	201.534	170,661.377	21,175.188
	Subtotal	88.540	201.534	170,661.377	21,175.188
	Major Collector				
	Rural (<5,000)	208.131	426.784	110,131.138	14,304.092
	Subtotal	208.131	426.784	110,131.138	14,304.092
	Minor Collector				
	Rural (<5,000)	103.425	206.850	17,912.128	1,462.970
	Subtotal	103.425	206.850	17,912.128	1,462.970
	Local				
	Rural (<5,000)	836.758	1,673.516	31,130.471	999.197
	Subtotal	836.758	1,673.516	31,130.471	999.197
	County Total	1,317.031	2,750.228	1,327,603.571	371,394.620

Mileage

by County by Functional System by Population Classification

County	Functional System	Centerline	Lane	DVM	TVM
Ector (69)					
	Interstate				
	Rural (<5,000)	14.396	57.584	265,600.996	95,247.561
	Large Urban (50,000-199,999)	17.277	69.108	598,043.429	194,822.627
	Subtotal	31.673	126.692	863,644.425	290,070.188
	Other Freeway-Expressway				
	Large Urban (50,000-199,999)	2.780	11.120	54,243.360	7,811.044
	Subtotal	2.780	11.120	54,243.360	7,811.044
	Principal Arterial				
	Rural (<5,000)	24.364	79.700	222,101.642	22,064.457
	Large Urban (50,000-199,999)	101.558	389.905	1,309,525.128	121,242.293
	Subtotal	125.922	469.605	1,531,626.770	143,306.751
	Minor Arterial				
	Rural (<5,000)	46.154	114.180	156,818.206	41,191.074
	Large Urban (50,000-199,999)	69.564	212.146	590,277.115	51,137.857
	Subtotal	115.718	326.326	747,095.321	92,328.931
	Major Collector				
	Rural (<5,000)	58.506	117.106	47,111.522	13,886.712
	Large Urban (50,000-199,999)	173.653	399.660	464,961.582	40,855.921
	Subtotal	232.159	516.766	512,073.104	54,742.633

Mileage

by County by Functional System by Population Classification

County	Functional System	Centerline	Lane	DVM	TVM
	Minor Collector				
	Rural (<5,000)	6.060	12.120	5,621.400	258.395
	Large Urban (50,000-199,999)	0.976	1.952	1,602.592	51.283
	Subtotal	7.036	14.072	7,223.992	309.678
	Local				
	Rural (<5,000)	148.069	298.145	58,388.093	1,868.419
	Large Urban (50,000-199,999)	707.221	1,413.886	189,142.666	6,781.548
	Subtotal	855.290	1,712.031	247,530.759	8,649.967
	County Total	1,370.578	3,176.612	3,963,437.731	597,219.191

Mileage

by County by Functional System by Population Classification

County	Functional System	Centerline	Lane	DVM	TVM
Edwards (70)					
	Principal Arterial				
	Rural (<5,000)	13.570	31.890	10,428.356	2,520.671
	Subtotal	13.570	31.890	10,428.356	2,520.671
	Minor Arterial				
	Rural (<5,000)	3.510	7.020	2,818.530	870.926
	Subtotal	3.510	7.020	2,818.530	870.926
	Major Collector				
	Rural (<5,000)	170.678	357.274	55,725.288	13,332.455
	Subtotal	170.678	357.274	55,725.288	13,332.455
	Minor Collector				
	Rural (<5,000)	54.230	108.460	4,539.622	800.509
	Subtotal	54.230	108.460	4,539.622	800.509
	Local				
	Rural (<5,000)	290.791	581.582	10,609.375	339.500
	Subtotal	290.791	581.582	10,609.375	339.500
	County Total	532.779	1,086.226	84,121.171	17,864.061

Mileage

by County by Functional System by Population Classification

County	Functional System	Centerline	Lane	DVM	TVM
Ellis (71)					
	Interstate				
	Rural (<5,000)	27.877	134.057	1,036,011.207	372,355.611
	Small Urban (5,000-49,999)	7.873	47.238	294,697.648	86,711.448
	Urbanized (200,000+)	20.640	91.070	1,148,884.747	374,124.443
	Subtotal	56.390	272.365	2,479,593.602	833,191.502
	Other Freeway-Expressway				
	Small Urban (5,000-49,999)	6.242	18.806	92,831.474	4,964.541
	Urbanized (200,000+)	22.974	91.896	671,215.646	45,304.221
	Subtotal	29.216	110.702	764,047.120	50,268.763
	Principal Arterial				
	Rural (<5,000)	12.472	49.888	257,043.104	19,584.376
	Small Urban (5,000-49,999)	5.774	20.698	54,117.760	5,524.010
	Urbanized (200,000+)	28.494	81.774	525,277.801	27,619.763
	Subtotal	46.740	152.360	836,438.665	52,728.150
	Minor Arterial				
	Rural (<5,000)	45.548	91.096	127,211.040	25,671.898
	Small Urban (5,000-49,999)	4.361	11.792	23,493.860	4,085.932
	Urbanized (200,000+)	46.589	101.736	244,428.931	16,995.982
	Subtotal	96.498	204.624	395,133.831	46,753.811

Mileage

by County by Functional System by Population Classification

County	Functional System	Centerline	Lane	DVM	TVM
	Major Collector				
	Rural (<5,000)	211.395	421.661	258,829.244	14,629.807
	Small Urban (5,000-49,999)	46.044	99.664	87,135.938	5,336.635
	Urbanized (200,000+)	260.378	542.568	639,912.877	28,649.198
	Subtotal	517.817	1,063.893	985,878.059	48,615.640
	Minor Collector				
	Rural (<5,000)	91.295	182.590	52,178.407	3,209.662
	Subtotal	91.295	182.590	52,178.407	3,209.662
	Local				
	Rural (<5,000)	708.456	1,416.912	91,607.607	2,931.443
	Small Urban (5,000-49,999)	96.975	193.950	36,635.358	1,172.331
	Urbanized (200,000+)	568.926	1,137.852	205,795.803	6,585.466
	Subtotal	1,374.357	2,748.714	334,038.768	10,689.241
	County Total	2,212.313	4,735.248	5,847,308.452	1,045,456.768

Mileage

by County by Functional System by Population Classification

County	Functional System	Centerline	Lane	DVM	TVM
El Paso (72)					
	Interstate				
	Rural (<5,000)	18.816	75.264	428,025.632	86,558.504
	Urbanized (200,000+)	43.698	245.635	3,932,349.148	411,559.087
	Subtotal	62.514	320.899	4,360,374.780	498,117.592
	Other Freeway-Expressway				
	Urbanized (200,000+)	63.153	290.804	2,154,997.700	140,237.295
	Subtotal	63.153	290.804	2,154,997.700	140,237.295
	Principal Arterial				
	Rural (<5,000)	25.177	86.720	305,221.263	24,808.515
	Urbanized (200,000+)	216.580	933.261	4,478,696.303	211,194.252
	Subtotal	241.757	1,019.981	4,783,917.566	236,002.767
	Minor Arterial				
	Rural (<5,000)	22.093	53.260	81,589.523	4,187.945
	Small Urban (5,000-49,999)	2.026	5.276	11,274.521	640.430
	Urbanized (200,000+)	193.244	621.348	1,706,007.571	68,051.294
	Subtotal	217.363	679.884	1,798,871.615	72,879.669
	Major Collector				
	Rural (<5,000)	49.804	99.615	84,865.587	4,149.320
	Small Urban (5,000-49,999)	4.531	9.062	17,900.047	1,009.837
	Urbanized (200,000+)	333.840	746.939	2,041,438.104	174,835.250
	Subtotal	388.175	855.616	2,144,203.738	179,994.407

Mileage

by County by Functional System by Population Classification

County	Functional System	Centerline	Lane	DVM	TVM
	Minor Collector				
	Rural (<5,000)	2.907	5.814	309.676	14.984
	Urbanized (200,000+)	19.420	38.840	38,261.275	1,224.361
	Subtotal	22.327	44.654	38,570.951	1,239.345
	Local				
	Rural (<5,000)	239.559	479.118	45,884.587	1,468.307
	Small Urban (5,000-49,999)	26.024	52.048	13,090.917	418.909
	Urbanized (200,000+)	2,276.954	4,556.171	967,082.343	31,078.357
	Subtotal	2,542.537	5,087.337	1,026,057.847	32,965.573
	County Total	3,537.826	8,299.175	16,306,994.197	1,161,436.647

Mileage

by County by Functional System by Population Classification

County	Functional System	Centerline	Lane	DVM	TVM
Erath (73)					
	Interstate				
	Rural (<5,000)	5.644	22.576	116,188.774	42,860.889
	Subtotal	5.644	22.576	116,188.774	42,860.889
	Principal Arterial				
	Rural (<5,000)	106.332	240.682	507,469.583	77,118.278
	Small Urban (5,000-49,999)	9.279	29.264	97,875.200	9,961.599
	Subtotal	115.611	269.946	605,344.783	87,079.878
	Minor Arterial				
	Rural (<5,000)	19.922	39.844	54,393.311	3,375.753
	Small Urban (5,000-49,999)	14.408	33.874	101,777.372	6,247.514
	Subtotal	34.330	73.718	156,170.683	9,623.267
	Major Collector				
	Rural (<5,000)	151.988	303.976	145,660.139	16,662.931
	Small Urban (5,000-49,999)	9.455	22.098	32,150.280	1,084.835
	Subtotal	161.443	326.074	177,810.419	17,747.766
	Minor Collector				
	Rural (<5,000)	98.266	196.532	36,821.598	3,932.711
	Small Urban (5,000-49,999)	0.734	1.468	2,350.268	75.209
	Subtotal	99.000	198.000	39,171.866	4,007.920

Mileage

by County by Functional System by Population Classification

County	Functional System	Centerline	Lane	DVM	TVM
	Local				
	Rural (<5,000)	851.944	1,703.888	90,123.631	2,890.002
	Small Urban (5,000-49,999)	76.499	152.998	38,791.485	1,241.328
	Subtotal	928.443	1,856.886	128,915.116	4,131.330
	County Total	1,344.471	2,747.200	1,223,601.641	165,451.048

Mileage

by County by Functional System by Population Classification

County	Functional System	Centerline	Lane	DVM	TVM
Falls (74)					
	Interstate				
	Rural (<5,000)	1.900	7.600	122,075.000	36,256.275
	Subtotal	1.900	7.600	122,075.000	36,256.275
	Other Freeway-Expressway				
	Small Urban (5,000-49,999)	3.011	12.044	20,350.423	4,112.849
	Subtotal	3.011	12.044	20,350.423	4,112.849
	Principal Arterial				
	Rural (<5,000)	21.611	86.444	179,396.962	34,578.415
	Small Urban (5,000-49,999)	2.741	6.968	17,942.016	2,996.078
	Subtotal	24.352	93.412	197,338.978	37,574.493
	Minor Arterial				
	Rural (<5,000)	67.411	134.822	203,833.168	38,608.604
	Small Urban (5,000-49,999)	5.276	11.346	12,097.992	2,110.263
	Subtotal	72.687	146.168	215,931.160	40,718.867
	Major Collector				
	Rural (<5,000)	137.433	276.631	96,089.645	14,179.009
	Small Urban (5,000-49,999)	10.495	20.990	7,741.257	352.916
	Subtotal	147.928	297.621	103,830.902	14,531.925
	Minor Collector				
	Rural (<5,000)	138.218	276.436	23,932.044	2,618.017
	Small Urban (5,000-49,999)	0.421	0.646	42.866	1.372
	Subtotal	138.639	277.082	23,974.910	2,619.389

Mileage

by County by Functional System by Population Classification

County	Functional System	Centerline	Lane	DVM	TVM
	Local				
	Rural (<5,000)	752.814	1,505.628	37,941.784	1,214.137
	Small Urban (5,000-49,999)	49.854	99.708	9,461.316	302.762
	Subtotal	802.668	1,605.336	47,403.100	1,516.899
	County Total	1,191.185	2,439.263	730,904.473	137,330.697

Mileage

by County by Functional System by Population Classification

County	Functional System	Centerline	Lane	DVM	TVM
Fannin (75)					
	Principal Arterial				
	Rural (<5,000)	31.363	65.760	165,584.876	22,240.491
	Small Urban (5,000-49,999)	3.193	6.386	16,106.664	2,072.157
	Subtotal	34.556	72.146	181,691.540	24,312.648
	Minor Arterial				
	Rural (<5,000)	54.481	119.055	187,420.657	33,693.796
	Small Urban (5,000-49,999)	5.496	12.342	33,268.518	4,237.980
	Subtotal	59.977	131.397	220,689.175	37,931.776
	Major Collector				
	Rural (<5,000)	234.361	469.726	211,314.268	32,028.154
	Small Urban (5,000-49,999)	17.349	34.698	30,946.688	2,240.702
	Subtotal	251.710	504.424	242,260.956	34,268.856
	Minor Collector				
	Rural (<5,000)	148.664	297.328	49,232.307	3,968.174
	Subtotal	148.664	297.328	49,232.307	3,968.174
	Local				
	Rural (<5,000)	1,021.775	2,041.900	41,078.750	1,314.520
	Small Urban (5,000-49,999)	55.016	110.032	11,430.960	365.791
	Subtotal	1,076.791	2,151.932	52,509.710	1,680.311
	County Total	1,571.698	3,157.227	746,383.688	102,161.765

Mileage

by County by Functional System by Population Classification

County	Functional System	Centerline	Lane	DVM	TVM
Fayette (76)					
	Interstate				
	Rural (<5,000)	22.795	91.180	703,148.834	271,001.558
	Subtotal	22.795	91.180	703,148.834	271,001.558
	Principal Arterial				
	Rural (<5,000)	34.464	157.282	454,292.584	64,853.138
	Small Urban (5,000-49,999)	2.650	10.600	37,417.406	5,146.140
	Subtotal	37.114	167.882	491,709.990	69,999.278
	Minor Arterial				
	Rural (<5,000)	31.214	64.536	190,651.934	33,462.986
	Small Urban (5,000-49,999)	3.159	6.496	26,196.036	4,018.919
	Subtotal	34.373	71.032	216,847.970	37,481.906
	Major Collector				
	Rural (<5,000)	227.749	465.184	339,048.512	51,519.853
	Small Urban (5,000-49,999)	10.289	23.376	31,740.332	4,462.236
	Subtotal	238.038	488.560	370,788.844	55,982.089
	Minor Collector				
	Rural (<5,000)	110.477	220.954	38,552.646	7,332.484
	Small Urban (5,000-49,999)	2.641	5.282	4,528.470	144.911
	Subtotal	113.118	226.236	43,081.116	7,477.395

Mileage

by County by Functional System by Population Classification

County	Functional System	Centerline	Lane	DVM	TVM
	Local				
	Rural (<5,000)	912.818	1,825.636	78,166.359	2,516.423
	Small Urban (5,000-49,999)	40.083	80.166	5,270.068	168.642
	Subtotal	952.901	1,905.802	83,436.427	2,685.066
	County Total	1,398.339	2,950.692	1,909,013.181	444,627.291

Mileage

by County by Functional System by Population Classification

County	Functional System	Centerline	Lane	DVM	TVM
Fisher (77)					
	Minor Arterial				
	Rural (<5,000)	65.876	138.440	91,931.175	16,906.298
	Subtotal	65.876	138.440	91,931.175	16,906.298
	Major Collector				
	Rural (<5,000)	136.454	273.408	40,602.859	8,938.421
	Subtotal	136.454	273.408	40,602.859	8,938.421
	Minor Collector				
	Rural (<5,000)	71.636	143.272	10,578.249	3,127.040
	Subtotal	71.636	143.272	10,578.249	3,127.040
	Local				
	Rural (<5,000)	674.233	1,348.466	14,969.209	479.015
	Subtotal	674.233	1,348.466	14,969.209	479.015
	County Total	948.199	1,903.586	158,081.492	29,450.774

Mileage

by County by Functional System by Population Classification

County	Functional System	Centerline	Lane	DVM	TVM
Floyd (78)					
	Minor Arterial				
	Rural (<5,000)	70.608	194.214	131,601.637	15,383.588
	Subtotal	70.608	194.214	131,601.637	15,383.588
	Major Collector				
	Rural (<5,000)	184.470	370.824	55,094.350	4,498.634
	Subtotal	184.470	370.824	55,094.350	4,498.634
	Minor Collector				
	Rural (<5,000)	81.302	162.604	9,337.103	1,065.237
	Subtotal	81.302	162.604	9,337.103	1,065.237
	Local				
	Rural (<5,000)	1,017.038	2,034.076	57,171.716	1,833.245
	Subtotal	1,017.038	2,034.076	57,171.716	1,833.245
	County Total	1,353.418	2,761.718	253,204.806	22,780.704

Mileage

by County by Functional System by Population Classification

County	Functional System	Centerline	Lane	DVM	TVM
Foard (79)					
	Minor Arterial				
	Rural (<5,000)	36.096	72.490	34,253.833	6,246.434
	Subtotal	36.096	72.490	34,253.833	6,246.434
	Major Collector				
	Rural (<5,000)	26.196	52.392	3,833.045	907.470
	Subtotal	26.196	52.392	3,833.045	907.470
	Minor Collector				
	Rural (<5,000)	86.526	173.052	18,396.063	5,515.727
	Subtotal	86.526	173.052	18,396.063	5,515.727
	Local				
	Rural (<5,000)	346.631	693.262	4,651.645	148.853
	Subtotal	346.631	693.262	4,651.645	148.853
	County Total	495.449	991.196	61,134.586	12,818.484

Mileage

by County by Functional System by Population Classification

County	Functional System	Centerline	Lane	DVM	TVM
Fort Bend (80)					
	Interstate				
	Urbanized (200,000+)	22.357	133.272	2,175,976.628	272,624.117
	Subtotal	22.357	133.272	2,175,976.628	272,624.117
	Other Freeway-Expressway				
	Urbanized (200,000+)	45.894	176.758	1,627,383.490	71,723.124
	Subtotal	45.894	176.758	1,627,383.490	71,723.124
	Principal Arterial				
	Rural (<5,000)	32.901	87.486	447,148.519	91,246.496
	Urbanized (200,000+)	73.374	266.975	1,621,515.387	90,519.684
	Subtotal	106.275	354.461	2,068,663.906	181,766.180
	Minor Arterial				
	Rural (<5,000)	10.197	20.404	85,847.269	7,872.608
	Urbanized (200,000+)	146.773	488.740	2,016,590.102	98,559.992
	Subtotal	156.970	509.144	2,102,437.371	106,432.600
	Major Collector				
	Rural (<5,000)	131.064	262.662	367,440.120	47,892.839
	Urbanized (200,000+)	325.125	792.829	2,019,991.136	94,777.451
	Subtotal	456.189	1,055.491	2,387,431.256	142,670.290
	Minor Collector				
	Rural (<5,000)	47.737	95.474	35,802.088	2,855.905
	Urbanized (200,000+)	3.117	6.234	11,569.818	370.234
	Subtotal	50.854	101.708	47,371.906	3,226.139

Mileage

by County by Functional System by Population Classification

County	Functional System	Centerline	Lane	DVM	TVM
	Local				
	Rural (<5,000)	600.890	1,201.784	84,203.015	2,694.496
	Urbanized (200,000+)	1,793.871	3,625.118	398,686.240	12,757.656
	Subtotal	2,394.761	4,826.902	482,889.255	15,452.152
	County Total	3,233.300	7,157.736	10,892,153.812	793,894.602

Mileage

by County by Functional System by Population Classification

County	Functional System	Centerline	Lane	DVM	TVM
Franklin (81)					
	Interstate				
	Rural (<5,000)	10.672	42.688	272,803.164	123,992.679
	Subtotal	10.672	42.688	272,803.164	123,992.679
	Principal Arterial				
	Rural (<5,000)	0.495	1.980	1,867.140	408.904
	Subtotal	0.495	1.980	1,867.140	408.904
	Minor Arterial				
	Rural (<5,000)	29.904	62.562	76,068.327	15,655.105
	Subtotal	29.904	62.562	76,068.327	15,655.105
	Major Collector				
	Rural (<5,000)	110.148	220.296	104,377.511	3,623.038
	Subtotal	110.148	220.296	104,377.511	3,623.038
	Minor Collector				
	Rural (<5,000)	5.572	11.144	2,986.435	111.942
	Subtotal	5.572	11.144	2,986.435	111.942
	Local				
	Rural (<5,000)	299.396	603.856	20,876.625	668.052
	Subtotal	299.396	603.856	20,876.625	668.052
	County Total	456.187	942.526	478,979.202	144,459.719

Mileage

by County by Functional System by Population Classification

County	Functional System	Centerline	Lane	DVM	TVM
Freestone (82)					
	Interstate				
	Rural (<5,000)	32.077	128.308	927,219.398	298,112.350
	Subtotal	32.077	128.308	927,219.398	298,112.350
	Principal Arterial				
	Rural (<5,000)	4.652	11.504	31,652.613	6,756.402
	Subtotal	4.652	11.504	31,652.613	6,756.402
	Minor Arterial				
	Rural (<5,000)	84.547	174.310	280,356.131	45,911.687
	Subtotal	84.547	174.310	280,356.131	45,911.687
	Major Collector				
	Rural (<5,000)	188.434	376.868	224,996.142	29,054.628
	Subtotal	188.434	376.868	224,996.142	29,054.628
	Minor Collector				
	Rural (<5,000)	79.867	159.734	23,258.049	3,517.221
	Subtotal	79.867	159.734	23,258.049	3,517.221
	Local				
	Rural (<5,000)	717.401	1,434.802	65,655.540	2,165.343
	Subtotal	717.401	1,434.802	65,655.540	2,165.343
	County Total	1,106.978	2,285.526	1,553,137.873	385,517.631

Mileage

by County by Functional System by Population Classification

County	Functional System	Centerline	Lane	DVM	TVM
Frio (83)					
	Interstate				
	Rural (<5,000)	30.262	121.048	766,235.597	310,549.924
	Small Urban (5,000-49,999)	5.509	22.036	127,664.432	57,485.531
	Subtotal	35.771	143.084	893,900.029	368,035.455
	Other Freeway-Expressway				
	Small Urban (5,000-49,999)	0.265	1.060	2,064.615	148.652
	Subtotal	0.265	1.060	2,064.615	148.652
	Principal Arterial				
	Rural (<5,000)	36.034	72.068	94,439.783	22,366.665
	Small Urban (5,000-49,999)	3.620	11.900	29,642.030	1,966.353
	Subtotal	39.654	83.968	124,081.813	24,333.018
	Minor Arterial				
	Rural (<5,000)	18.928	37.856	84,858.625	16,557.094
	Small Urban (5,000-49,999)	3.495	7.832	7,890.981	1,118.167
	Subtotal	22.423	45.688	92,749.606	17,675.261
	Major Collector				
	Rural (<5,000)	190.099	384.538	293,520.746	63,303.617
	Small Urban (5,000-49,999)	25.652	52.596	35,045.034	2,593.714
	Subtotal	215.751	437.134	328,565.780	65,897.331
	Minor Collector				
	Rural (<5,000)	41.059	82.118	15,715.552	4,334.957
	Subtotal	41.059	82.118	15,715.552	4,334.957

Mileage

by County by Functional System by Population Classification

County	Functional System	Centerline	Lane	DVM	TVM
	Local				
	Rural (<5,000)	381.193	761.177	15,806.655	505.813
	Small Urban (5,000-49,999)	44.522	89.044	11,815.754	378.104
	Subtotal	425.715	850.221	27,622.409	883.917
	County Total	780.638	1,643.273	1,484,699.804	481,308.592

Mileage

by County by Functional System by Population Classification

County	Functional System	Centerline	Lane	DVM	TVM
Gaines (84)					
	Principal Arterial				
	Rural (<5,000)	52.472	209.888	362,149.775	56,192.672
	Small Urban (5,000-49,999)	6.127	21.432	62,943.823	7,774.590
	Subtotal	58.599	231.320	425,093.598	63,967.262
	Minor Arterial				
	Rural (<5,000)	44.004	88.008	98,609.100	23,704.455
	Small Urban (5,000-49,999)	0.644	1.288	1,644.132	323.894
	Subtotal	44.648	89.296	100,253.232	24,028.349
	Major Collector				
	Rural (<5,000)	171.413	345.330	137,935.597	16,791.260
	Small Urban (5,000-49,999)	6.347	13.984	12,110.497	941.400
	Subtotal	177.760	359.314	150,046.094	17,732.660
	Minor Collector				
	Rural (<5,000)	139.476	278.952	29,475.988	1,032.965
	Small Urban (5,000-49,999)	4.515	9.030	2,196.359	66.675
	Subtotal	143.991	287.982	31,672.347	1,099.640
	Local				
	Rural (<5,000)	949.735	1,899.470	94,879.400	3,036.141
	Small Urban (5,000-49,999)	48.912	97.824	8,952.120	286.468
	Subtotal	998.647	1,997.294	103,831.520	3,322.609
	County Total	1,423.645	2,965.206	810,896.791	110,150.519

Mileage

by County by Functional System by Population Classification

County	Functional System	Centerline	Lane	DVM	TVM
Galveston (85)					
	Interstate				
	Small Urban (5,000-49,999)	4.337	26.022	293,817.089	10,151.677
	Large Urban (50,000-199,999)	15.382	92.292	1,077,825.602	36,231.058
	Urbanized (200,000+)	4.211	25.266	399,313.818	11,497.951
	Subtotal	23.930	143.580	1,770,956.509	57,880.685
	Other Freeway-Expressway				
	Large Urban (50,000-199,999)	5.709	23.730	151,531.770	5,765.135
	Urbanized (200,000+)	1.445	6.948	58,133.795	3,139.225
	Subtotal	7.154	30.678	209,665.565	8,904.359
	Principal Arterial				
	Rural (<5,000)	41.225	86.310	230,408.370	11,429.593
	Small Urban (5,000-49,999)	28.750	125.602	490,625.126	20,891.529
	Large Urban (50,000-199,999)	64.039	246.060	781,597.946	36,576.040
	Urbanized (200,000+)	44.489	180.401	909,841.561	42,258.955
	Subtotal	178.503	638.373	2,412,473.003	111,156.118
	Minor Arterial				
	Rural (<5,000)	5.993	12.786	44,216.384	2,032.149
	Small Urban (5,000-49,999)	19.315	44.976	64,093.471	4,271.555
	Large Urban (50,000-199,999)	55.982	153.810	475,356.705	18,312.498
	Urbanized (200,000+)	26.739	71.762	310,328.573	11,709.653
	Subtotal	108.029	283.334	893,995.133	36,325.855

Mileage

by County by Functional System by Population Classification

County	Functional System	Centerline	Lane	DVM	TVM
	Major Collector				
	Rural (<5,000)	16.700	33.402	17,148.515	1,092.059
	Small Urban (5,000-49,999)	47.500	109.202	113,455.263	6,720.753
	Large Urban (50,000-199,999)	140.437	292.362	288,649.551	16,876.839
	Urbanized (200,000+)	49.591	120.512	152,482.699	7,511.652
	Subtotal	254.228	555.478	571,736.028	32,201.304
	Minor Collector				
	Rural (<5,000)	0.377	0.754	58.435	4.909
	Small Urban (5,000-49,999)	3.204	6.408	11,572.769	719.729
	Subtotal	3.581	7.162	11,631.204	724.638
	Local				
	Rural (<5,000)	192.835	385.670	13,176.876	421.580
	Small Urban (5,000-49,999)	215.537	431.074	72,655.210	2,383.076
	Large Urban (50,000-199,999)	607.678	1,215.356	143,517.308	5,893.345
	Urbanized (200,000+)	545.849	1,092.928	147,869.386	4,750.495
	Subtotal	1,561.899	3,125.028	377,218.780	13,448.496
	County Total	2,137.324	4,783.633	6,247,676.222	260,641.456

Mileage

by County by Functional System by Population Classification

County	Functional System	Centerline	Lane	DVM	TVM
Garza (86)					
	Principal Arterial				
	Rural (<5,000)	37.159	148.855	375,107.636	91,323.880
	Small Urban (5,000-49,999)	2.218	9.087	28,183.456	5,687.147
	Subtotal	39.377	157.942	403,291.092	97,011.028
	Minor Arterial				
	Rural (<5,000)	42.153	88.718	31,605.925	8,227.201
	Small Urban (5,000-49,999)	3.123	10.388	5,721.629	1,162.437
	Subtotal	45.276	99.106	37,327.554	9,389.638
	Major Collector				
	Rural (<5,000)	85.859	171.768	17,209.195	3,086.869
	Small Urban (5,000-49,999)	3.966	11.018	2,796.413	315.646
	Subtotal	89.825	182.786	20,005.608	3,402.514
	Minor Collector				
	Rural (<5,000)	43.193	86.386	2,546.383	202.289
	Subtotal	43.193	86.386	2,546.383	202.289
	Local				
	Rural (<5,000)	218.874	437.748	12,830.051	569.607
	Small Urban (5,000-49,999)	25.039	50.078	500.780	16.025
	Subtotal	243.913	487.826	13,330.831	585.632
	County Total	461.584	1,014.046	476,501.468	110,591.102

Mileage

by County by Functional System by Population Classification

County	Functional System	Centerline	Lane	DVM	TVM
Gillespie (87)					
	Interstate				
	Rural (<5,000)	5.954	23.816	71,263.426	20,381.340
	Subtotal	5.954	23.816	71,263.426	20,381.340
	Principal Arterial				
	Rural (<5,000)	42.038	168.152	255,699.227	18,714.938
	Small Urban (5,000-49,999)	6.797	27.188	84,276.694	5,211.130
	Subtotal	48.835	195.340	339,975.921	23,926.068
	Minor Arterial				
	Rural (<5,000)	36.828	101.942	197,540.719	20,578.590
	Small Urban (5,000-49,999)	14.150	38.182	89,498.972	6,668.060
	Subtotal	50.978	140.124	287,039.691	27,246.649
	Major Collector				
	Rural (<5,000)	152.180	304.360	161,071.651	16,672.947
	Small Urban (5,000-49,999)	9.932	22.464	23,232.259	703.767
	Subtotal	162.112	326.824	184,303.910	17,376.714
	Minor Collector				
	Rural (<5,000)	27.931	55.862	9,188.646	524.337
	Small Urban (5,000-49,999)	1.281	2.562	874.720	27.991
	Subtotal	29.212	58.424	10,063.366	552.328

Mileage

by County by Functional System by Population Classification

County	Functional System	Centerline	Lane	DVM	TVM
	Local				
	Rural (<5,000)	528.668	1,059.174	61,035.962	1,953.151
	Small Urban (5,000-49,999)	85.790	171.580	24,581.967	786.623
	Subtotal	614.458	1,230.754	85,617.929	2,739.774
	County Total	911.549	1,975.282	978,264.243	92,222.873

Mileage

by County by Functional System by Population Classification

County	Functional System	Centerline	Lane	DVM	TVM
Glasscock (88)					
	Principal Arterial				
	Rural (<5,000)	41.712	104.180	173,830.006	50,216.134
	Subtotal	41.712	104.180	173,830.006	50,216.134
	Major Collector				
	Rural (<5,000)	92.198	184.396	184,509.535	59,791.981
	Subtotal	92.198	184.396	184,509.535	59,791.981
	Minor Collector				
	Rural (<5,000)	14.047	28.094	5,962.195	907.946
	Subtotal	14.047	28.094	5,962.195	907.946
	Local				
	Rural (<5,000)	204.212	408.424	20,158.405	645.069
	Subtotal	204.212	408.424	20,158.405	645.069
	County Total	352.169	725.094	384,460.141	111,561.129

Mileage

by County by Functional System by Population Classification

County	Functional System	Centerline	Lane	DVM	TVM
Goliad (89)					
	Principal Arterial				
	Rural (<5,000)	30.312	93.814	184,185.110	40,624.291
	Subtotal	30.312	93.814	184,185.110	40,624.291
	Minor Arterial				
	Rural (<5,000)	33.155	67.704	90,965.925	28,119.348
	Subtotal	33.155	67.704	90,965.925	28,119.348
	Major Collector				
	Rural (<5,000)	160.581	320.873	110,335.907	29,579.817
	Subtotal	160.581	320.873	110,335.907	29,579.817
	Minor Collector				
	Rural (<5,000)	39.663	79.326	6,889.191	1,628.118
	Subtotal	39.663	79.326	6,889.191	1,628.118
	Local				
	Rural (<5,000)	322.821	645.642	27,232.711	893.963
	Subtotal	322.821	645.642	27,232.711	893.963
	County Total	586.532	1,207.359	419,608.844	100,845.537

Mileage

by County by Functional System by Population Classification

County	Functional System	Centerline	Lane	DVM	TVM
Gonzales (90)					
	Interstate				
	Rural (<5,000)	22.136	88.544	682,051.238	263,048.366
	Subtotal	22.136	88.544	682,051.238	263,048.366
	Principal Arterial				
	Rural (<5,000)	43.398	95.663	349,464.552	51,239.438
	Small Urban (5,000-49,999)	6.496	25.816	74,788.638	11,011.102
	Subtotal	49.894	121.479	424,253.190	62,250.540
	Minor Arterial				
	Rural (<5,000)	28.726	57.468	157,844.524	28,417.307
	Small Urban (5,000-49,999)	5.077	10.990	26,390.390	3,422.505
	Subtotal	33.803	68.458	184,234.914	31,839.812
	Major Collector				
	Rural (<5,000)	215.979	432.210	347,136.488	64,990.762
	Small Urban (5,000-49,999)	10.111	20.222	22,328.232	1,208.988
	Subtotal	226.090	452.432	369,464.720	66,199.750
	Minor Collector				
	Rural (<5,000)	96.311	192.622	38,146.592	6,399.811
	Subtotal	96.311	192.622	38,146.592	6,399.811
	Local				
	Rural (<5,000)	713.468	1,426.936	57,674.987	1,845.600
	Small Urban (5,000-49,999)	47.642	95.284	9,290.190	297.286
	Subtotal	761.110	1,522.220	66,965.177	2,142.886

Mileage

by County by Functional System by Population Classification

County	Functional System	Centerline	Lane	DVM	TVM
	County Total	1,189.344	2,445.755	1,765,115.831	431,881.165

Mileage

by County by Functional System by Population Classification

County	Functional System	Centerline	Lane	DVM	TVM
Gray (91)					
	Interstate				
	Rural (<5,000)	26.288	105.152	318,194.857	161,458.979
	Subtotal	26.288	105.152	318,194.857	161,458.979
	Principal Arterial				
	Rural (<5,000)	19.248	50.308	60,873.471	16,403.432
	Small Urban (5,000-49,999)	4.163	17.536	21,407.554	4,975.361
	Subtotal	23.411	67.844	82,281.025	21,378.792
	Minor Arterial				
	Rural (<5,000)	49.173	99.184	77,815.640	7,972.496
	Small Urban (5,000-49,999)	10.241	39.604	62,549.284	7,586.600
	Subtotal	59.414	138.788	140,364.924	15,559.096
	Major Collector				
	Rural (<5,000)	192.157	392.742	71,721.815	12,648.359
	Small Urban (5,000-49,999)	15.753	35.424	39,151.164	3,814.383
	Subtotal	207.910	428.166	110,872.979	16,462.741
	Minor Collector				
	Rural (<5,000)	25.832	51.664	3,287.370	835.798
	Subtotal	25.832	51.664	3,287.370	835.798
	Local				
	Rural (<5,000)	623.383	1,246.766	14,772.755	474.019
	Small Urban (5,000-49,999)	131.635	263.270	44,831.172	1,434.598
	Subtotal	755.018	1,510.036	59,603.927	1,908.616

Mileage

by County by Functional System by Population Classification

County	Functional System	Centerline	Lane	DVM	TVM
	County Total	1,097.873	2,301.650	714,605.082	217,604.023

Mileage

by County by Functional System by Population Classification

County	Functional System	Centerline	Lane	DVM	TVM
Grayson (92)					
	Other Freeway-Expressway				
	Small Urban (5,000-49,999)	2.265	9.060	84,993.972	17,431.018
	Large Urban (50,000-199,999)	24.200	99.848	854,213.052	163,567.563
	Subtotal	26.465	108.908	939,207.024	180,998.580
	Principal Arterial				
	Rural (<5,000)	62.602	198.346	928,518.858	126,020.962
	Large Urban (50,000-199,999)	20.292	71.848	237,845.640	21,712.847
	Subtotal	82.894	270.194	1,166,364.498	147,733.809
	Minor Arterial				
	Rural (<5,000)	112.028	224.778	459,104.601	48,305.749
	Small Urban (5,000-49,999)	2.631	5.262	10,865.102	229.635
	Large Urban (50,000-199,999)	68.262	164.234	423,023.267	19,155.176
	Subtotal	182.921	394.274	892,992.970	67,690.560
	Major Collector				
	Rural (<5,000)	179.547	361.201	256,022.051	16,635.982
	Small Urban (5,000-49,999)	6.916	13.986	11,500.557	514.281
	Large Urban (50,000-199,999)	90.929	183.337	168,214.294	6,524.259
	Subtotal	277.392	558.524	435,736.902	23,674.522
	Minor Collector				
	Rural (<5,000)	33.384	66.768	17,510.462	819.494
	Subtotal	33.384	66.768	17,510.462	819.494

Mileage

by County by Functional System by Population Classification

County	Functional System	Centerline	Lane	DVM	TVM
	Local				
	Rural (<5,000)	1,400.557	2,796.947	142,681.107	4,567.549
	Small Urban (5,000-49,999)	28.369	56.738	5,177.460	165.679
	Large Urban (50,000-199,999)	407.510	815.020	76,696.139	2,484.417
	Subtotal	1,836.436	3,668.705	224,554.706	7,217.644
	County Total	2,439.492	5,067.373	3,676,366.562	428,134.610

Mileage

by County by Functional System by Population Classification

County	Functional System	Centerline	Lane	DVM	TVM
Gregg (93)					
	Interstate				
	Rural (<5,000)	10.413	41.652	370,806.422	131,667.931
	Small Urban (5,000-49,999)	4.760	19.040	177,805.416	61,776.431
	Large Urban (50,000-199,999)	1.730	6.920	60,497.454	21,663.208
	Subtotal	16.903	67.612	609,109.292	215,107.570
	Principal Arterial				
	Rural (<5,000)	18.523	64.944	208,619.656	21,626.213
	Small Urban (5,000-49,999)	20.394	73.488	179,393.109	18,099.809
	Large Urban (50,000-199,999)	70.207	291.222	1,236,617.794	67,254.741
	Subtotal	109.124	429.654	1,624,630.559	106,980.763
	Minor Arterial				
	Rural (<5,000)	21.450	55.620	173,167.218	8,393.139
	Small Urban (5,000-49,999)	13.341	34.820	77,587.824	3,577.077
	Large Urban (50,000-199,999)	64.239	196.073	450,162.577	21,804.834
	Subtotal	99.030	286.513	700,917.619	33,775.051
	Major Collector				
	Rural (<5,000)	63.044	127.710	121,700.075	7,273.834
	Small Urban (5,000-49,999)	38.553	77.106	70,240.578	2,424.688
	Large Urban (50,000-199,999)	71.467	174.202	235,159.425	9,479.867
	Subtotal	173.064	379.018	427,100.078	19,178.389

Mileage

by County by Functional System by Population Classification

County	Functional System	Centerline	Lane	DVM	TVM
	Minor Collector				
	Rural (<5,000)	19.173	38.346	10,257.409	442.451
	Small Urban (5,000-49,999)	1.760	3.520	413.668	13.237
	Large Urban (50,000-199,999)	1.400	2.800	3,153.545	239.950
	Subtotal	22.333	44.666	13,824.622	695.639
	Local				
	Rural (<5,000)	148.446	296.892	50,497.131	1,615.908
	Small Urban (5,000-49,999)	83.305	166.610	21,829.606	698.547
	Large Urban (50,000-199,999)	505.925	1,011.850	220,083.338	7,055.864
	Subtotal	737.676	1,475.352	292,410.075	9,370.320
	County Total	1,158.130	2,682.815	3,667,992.245	385,107.733

Mileage

by County by Functional System by Population Classification

County	Functional System	Centerline	Lane	DVM	TVM
Grimes (94)					
	Other Freeway-Expressway				
	Small Urban (5,000-49,999)	4.152	16.608	89,630.957	18,503.140
	Subtotal	4.152	16.608	89,630.957	18,503.140
	Principal Arterial				
	Rural (<5,000)	28.956	78.500	376,190.209	65,192.211
	Small Urban (5,000-49,999)	3.089	7.452	26,853.252	2,332.798
	Subtotal	32.045	85.952	403,043.461	67,525.009
	Minor Arterial				
	Rural (<5,000)	60.478	121.722	303,022.452	42,213.662
	Small Urban (5,000-49,999)	5.946	11.892	36,379.939	3,941.539
	Subtotal	66.424	133.614	339,402.391	46,155.201
	Major Collector				
	Rural (<5,000)	111.839	223.678	162,086.371	16,075.378
	Small Urban (5,000-49,999)	15.932	31.864	23,947.527	1,311.424
	Subtotal	127.771	255.542	186,033.898	17,386.801
	Minor Collector				
	Rural (<5,000)	70.427	140.926	31,727.833	4,119.346
	Subtotal	70.427	140.926	31,727.833	4,119.346
	Local				
	Rural (<5,000)	608.743	1,217.486	60,820.860	1,946.268
	Small Urban (5,000-49,999)	47.093	94.186	7,482.205	239.431
	Subtotal	655.836	1,311.672	68,303.065	2,185.698

Mileage

by County by Functional System by Population Classification

County	Functional System	Centerline	Lane	DVM	TVM
	County Total	956.655	1,944.314	1,118,141.605	155,875.195

Mileage

by County by Functional System by Population Classification

County	Functional System	Centerline	Lane	DVM	TVM
Guadalupe (95)					
	Interstate				
	Rural (<5,000)	18.898	75.592	671,951.795	241,744.276
	Small Urban (5,000-49,999)	5.697	22.788	233,886.842	71,031.758
	Urbanized (200,000+)	14.153	63.266	868,266.504	196,598.957
	Subtotal	38.748	161.646	1,774,105.141	509,374.992
	Principal Arterial				
	Rural (<5,000)	40.717	134.458	291,606.471	42,660.446
	Small Urban (5,000-49,999)	17.288	54.634	197,913.527	12,641.857
	Urbanized (200,000+)	14.731	51.344	360,914.538	24,086.491
	Subtotal	72.736	240.436	850,434.536	79,388.793
	Minor Arterial				
	Rural (<5,000)	16.443	32.886	69,752.734	6,627.805
	Small Urban (5,000-49,999)	19.298	52.616	119,280.376	10,252.614
	Urbanized (200,000+)	41.824	102.576	348,731.256	27,532.230
	Subtotal	77.565	188.078	537,764.366	44,412.649
	Major Collector				
	Rural (<5,000)	145.298	290.847	194,683.506	24,168.179
	Small Urban (5,000-49,999)	26.224	52.448	45,195.591	2,901.225
	Large Urban (50,000-199,999)	3.231	6.462	9,200.988	1,622.480
	Urbanized (200,000+)	99.515	201.262	224,706.058	10,201.381
	Subtotal	274.268	551.019	473,786.143	38,893.265

Mileage

by County by Functional System by Population Classification

County	Functional System	Centerline	Lane	DVM	TVM
	Minor Collector				
	Rural (<5,000)	43.760	87.520	27,585.773	3,017.622
	Large Urban (50,000-199,999)	0.246	0.492	126.690	4.054
	Urbanized (200,000+)	21.111	42.222	25,768.078	1,053.238
	Subtotal	65.117	130.234	53,480.541	4,074.914
	Local				
	Rural (<5,000)	487.572	975.144	99,861.274	3,195.428
	Small Urban (5,000-49,999)	127.294	254.588	38,480.083	1,229.275
	Large Urban (50,000-199,999)	8.980	17.960	1,824.565	58.386
	Urbanized (200,000+)	376.598	753.196	155,393.573	4,981.451
	Subtotal	1,000.444	2,000.888	295,559.495	9,464.540
	County Total	1,528.878	3,272.301	3,985,130.222	685,609.154

Mileage

by County by Functional System by Population Classification

County	Functional System	Centerline	Lane	DVM	TVM
Hale (96)					
	Interstate				
	Rural (<5,000)	29.639	118.556	414,785.963	79,756.889
	Small Urban (5,000-49,999)	8.036	32.144	82,767.158	18,686.109
	Subtotal	37.675	150.700	497,553.121	98,442.998
	Principal Arterial				
	Small Urban (5,000-49,999)	10.703	42.393	84,486.765	11,867.125
	Subtotal	10.703	42.393	84,486.765	11,867.125
	Minor Arterial				
	Rural (<5,000)	40.020	93.610	84,879.793	16,030.450
	Small Urban (5,000-49,999)	24.221	74.156	99,696.023	8,290.792
	Subtotal	64.241	167.766	184,575.816	24,321.242
	Major Collector				
	Rural (<5,000)	509.448	1,024.510	142,169.254	18,682.373
	Small Urban (5,000-49,999)	43.809	91.112	63,081.578	2,217.552
	Subtotal	553.257	1,115.622	205,250.832	20,899.925
	Minor Collector				
	Rural (<5,000)	86.083	172.354	13,985.845	612.689
	Subtotal	86.083	172.354	13,985.845	612.689
	Local				
	Rural (<5,000)	1,091.567	2,183.134	67,650.505	2,164.816
	Small Urban (5,000-49,999)	137.863	275.726	22,959.910	734.717
	Subtotal	1,229.430	2,458.860	90,610.415	2,899.533

Mileage

by County by Functional System by Population Classification

County	Functional System	Centerline	Lane	DVM	TVM
	County Total	1,981.389	4,107.695	1,076,462.794	159,043.513

Mileage

by County by Functional System by Population Classification

County	Functional System	Centerline	Lane	DVM	TVM
Hall (97)					
	Principal Arterial				
	Rural (<5,000)	18.371	75.474	144,488.165	55,912.359
	Subtotal	18.371	75.474	144,488.165	55,912.359
	Minor Arterial				
	Rural (<5,000)	56.104	113.128	17,976.140	4,563.028
	Subtotal	56.104	113.128	17,976.140	4,563.028
	Major Collector				
	Rural (<5,000)	106.315	212.630	19,202.880	3,215.314
	Subtotal	106.315	212.630	19,202.880	3,215.314
	Minor Collector				
	Rural (<5,000)	29.444	58.888	4,077.406	649.775
	Subtotal	29.444	58.888	4,077.406	649.775
	Local				
	Rural (<5,000)	478.328	956.656	13,142.050	420.546
	Subtotal	478.328	956.656	13,142.050	420.546
	County Total	688.562	1,416.776	198,886.641	64,761.021

Mileage

by County by Functional System by Population Classification

County	Functional System	Centerline	Lane	DVM	TVM
Hamilton (98)					
	Principal Arterial				
	Rural (<5,000)	41.082	84.668	177,924.113	23,797.257
	Subtotal	41.082	84.668	177,924.113	23,797.257
	Minor Arterial				
	Rural (<5,000)	52.840	111.363	102,365.465	22,706.667
	Subtotal	52.840	111.363	102,365.465	22,706.667
	Major Collector				
	Rural (<5,000)	133.746	267.492	46,047.981	5,577.759
	Subtotal	133.746	267.492	46,047.981	5,577.759
	Minor Collector				
	Rural (<5,000)	76.983	153.966	9,682.935	1,705.667
	Subtotal	76.983	153.966	9,682.935	1,705.667
	Local				
	Rural (<5,000)	606.631	1,213.262	33,418.185	1,080.107
	Subtotal	606.631	1,213.262	33,418.185	1,080.107
	County Total	911.282	1,830.751	369,438.679	54,867.458

Mileage

by County by Functional System by Population Classification

County	Functional System	Centerline	Lane	DVM	TVM
Hansford (99)					
	Minor Arterial				
	Rural (<5,000)	46.397	96.399	64,087.937	12,176.123
	Subtotal	46.397	96.399	64,087.937	12,176.123
	Major Collector				
	Rural (<5,000)	156.303	312.606	62,712.115	20,471.695
	Subtotal	156.303	312.606	62,712.115	20,471.695
	Minor Collector				
	Rural (<5,000)	58.225	116.450	6,905.107	2,720.840
	Subtotal	58.225	116.450	6,905.107	2,720.840
	Local				
	Rural (<5,000)	505.685	1,011.370	16,747.073	535.906
	Subtotal	505.685	1,011.370	16,747.073	535.906
	County Total	766.610	1,536.825	150,452.232	35,904.564

Mileage

by County by Functional System by Population Classification

County	Functional System	Centerline	Lane	DVM	TVM
Hardeman (100)					
	Principal Arterial				
	Rural (<5,000)	31.551	126.536	345,402.642	111,613.525
	Subtotal	31.551	126.536	345,402.642	111,613.525
	Minor Arterial				
	Rural (<5,000)	8.567	17.134	6,069.382	1,428.159
	Subtotal	8.567	17.134	6,069.382	1,428.159
	Major Collector				
	Rural (<5,000)	90.908	181.816	16,820.575	3,583.881
	Subtotal	90.908	181.816	16,820.575	3,583.881
	Minor Collector				
	Rural (<5,000)	74.768	149.536	12,897.006	3,345.423
	Subtotal	74.768	149.536	12,897.006	3,345.423
	Local				
	Rural (<5,000)	536.926	1,073.852	9,941.146	318.117
	Subtotal	536.926	1,073.852	9,941.146	318.117
	County Total	742.720	1,548.874	391,130.751	120,289.105

Mileage

by County by Functional System by Population Classification

County	Functional System	Centerline	Lane	DVM	TVM
Hardin (101)					
	Other Freeway-Expressway				
	Large Urban (50,000-199,999)	4.096	16.384	150,550.648	15,200.968
	Subtotal	4.096	16.384	150,550.648	15,200.968
	Principal Arterial				
	Rural (<5,000)	51.789	141.054	404,925.202	66,900.371
	Small Urban (5,000-49,999)	5.355	19.658	51,449.748	9,035.964
	Large Urban (50,000-199,999)	10.108	35.624	207,144.347	20,618.008
	Subtotal	67.252	196.336	663,519.297	96,554.344
	Minor Arterial				
	Rural (<5,000)	52.574	108.594	176,430.229	27,752.046
	Small Urban (5,000-49,999)	20.643	49.216	139,295.873	13,258.972
	Large Urban (50,000-199,999)	6.467	12.934	28,528.305	2,362.984
	Subtotal	79.684	170.744	344,254.407	43,374.002
	Major Collector				
	Rural (<5,000)	89.483	178.966	95,271.841	8,253.776
	Small Urban (5,000-49,999)	14.239	28.478	20,298.399	590.114
	Large Urban (50,000-199,999)	12.900	25.800	22,665.009	853.843
	Subtotal	116.622	233.244	138,235.249	9,697.733
	Minor Collector				
	Rural (<5,000)	22.296	44.592	10,654.721	503.248
	Subtotal	22.296	44.592	10,654.721	503.248

Mileage

by County by Functional System by Population Classification

County	Functional System	Centerline	Lane	DVM	TVM
	Local				
	Rural (<5,000)	462.272	918.628	88,072.463	2,823.891
	Small Urban (5,000-49,999)	95.241	190.482	33,632.096	1,146.610
	Large Urban (50,000-199,999)	101.461	202.922	38,367.757	1,225.094
	Subtotal	658.974	1,312.032	160,072.316	5,195.595
	County Total	948.924	1,973.332	1,467,286.638	170,525.889

Mileage

by County by Functional System by Population Classification

County	Functional System	Centerline	Lane	DVM	TVM
Harris (102)					
	Interstate				
	Urbanized (200,000+)	168.427	1,345.657	30,748,807.001	2,592,938.288
	Subtotal	168.427	1,345.657	30,748,807.001	2,592,938.288
	Other Freeway-Expressway				
	Urbanized (200,000+)	288.827	1,595.774	22,321,487.657	1,689,289.857
	Subtotal	288.827	1,595.774	22,321,487.657	1,689,289.857
	Principal Arterial				
	Rural (<5,000)	18.619	61.456	479,738.628	56,458.026
	Urbanized (200,000+)	727.378	2,970.772	17,182,796.664	722,410.516
	Subtotal	745.997	3,032.228	17,662,535.292	778,868.542
	Minor Arterial				
	Rural (<5,000)	8.980	28.922	39,583.548	2,311.414
	Urbanized (200,000+)	1,391.989	4,713.257	17,823,285.090	609,665.189
	Subtotal	1,400.969	4,742.179	17,862,868.638	611,976.603
	Major Collector				
	Rural (<5,000)	38.584	77.394	151,831.799	11,845.680
	Urbanized (200,000+)	1,675.606	3,885.932	10,739,308.116	474,751.713
	Subtotal	1,714.190	3,963.326	10,891,139.915	486,597.392
	Minor Collector				
	Rural (<5,000)	19.197	38.394	23,737.520	759.601
	Urbanized (200,000+)	7.218	16.474	44,932.585	1,160.848
	Subtotal	26.415	54.868	68,670.105	1,920.449

Mileage

by County by Functional System by Population Classification

County	Functional System	Centerline	Lane	DVM	TVM
	Local				
	Rural (<5,000)	239.571	479.228	96,506.277	3,273.039
	Urbanized (200,000+)	10,032.552	20,218.125	3,373,117.341	113,724.822
	Subtotal	10,272.123	20,697.353	3,469,623.618	116,997.861
	County Total	14,616.948	35,431.385	103,025,132.226	6,278,588.992

Mileage

by County by Functional System by Population Classification

County	Functional System	Centerline	Lane	DVM	TVM
Harrison (103)					
	Interstate				
	Rural (<5,000)	34.372	137.488	936,634.841	378,174.819
	Large Urban (50,000-199,999)	4.757	19.028	131,545.629	52,750.412
	Subtotal	39.129	156.516	1,068,180.470	430,925.232
	Principal Arterial				
	Rural (<5,000)	45.415	146.279	416,144.195	72,275.894
	Small Urban (5,000-49,999)	25.866	100.891	239,361.697	30,072.289
	Large Urban (50,000-199,999)	7.810	32.772	108,179.080	5,915.091
	Subtotal	79.091	279.942	763,684.972	108,263.274
	Minor Arterial				
	Rural (<5,000)	46.169	111.249	127,245.637	11,851.479
	Small Urban (5,000-49,999)	21.892	54.730	74,461.716	4,774.350
	Large Urban (50,000-199,999)	3.084	8.444	8,051.422	762.228
	Subtotal	71.145	174.423	209,758.775	17,388.057
	Major Collector				
	Rural (<5,000)	279.620	560.730	273,430.446	29,040.993
	Small Urban (5,000-49,999)	30.346	65.898	57,568.389	2,341.348
	Large Urban (50,000-199,999)	14.487	28.974	27,953.258	1,935.665
	Subtotal	324.453	655.602	358,952.093	33,318.006

Mileage

by County by Functional System by Population Classification

County	Functional System	Centerline	Lane	DVM	TVM
	Minor Collector				
	Rural (<5,000)	31.844	62.949	18,192.897	736.981
	Small Urban (5,000-49,999)	0.098	0.196	59.780	1.913
	Large Urban (50,000-199,999)	0.137	0.274	202.330	6.475
	Subtotal	32.079	63.419	18,455.007	745.368
	Local				
	Rural (<5,000)	771.025	1,530.205	92,785.927	2,984.055
	Small Urban (5,000-49,999)	165.254	330.508	11,171.692	355.604
	Large Urban (50,000-199,999)	20.322	40.644	4,109.795	131.513
	Subtotal	956.601	1,901.357	108,067.414	3,471.172
	County Total	1,502.498	3,231.259	2,527,098.731	594,111.109

Mileage

by County by Functional System by Population Classification

County	Functional System	Centerline	Lane	DVM	TVM
Hartley (104)					
	Principal Arterial				
	Rural (<5,000)	65.678	157.666	194,511.072	75,675.866
	Small Urban (5,000-49,999)	1.116	4.464	9,036.252	1,490.982
	Subtotal	66.794	162.130	203,547.324	77,166.848
	Minor Arterial				
	Rural (<5,000)	19.201	38.402	59,517.574	19,806.584
	Subtotal	19.201	38.402	59,517.574	19,806.584
	Major Collector				
	Rural (<5,000)	86.855	173.750	38,370.353	12,845.169
	Small Urban (5,000-49,999)	4.868	14.736	9,285.310	1,704.569
	Subtotal	91.723	188.486	47,655.663	14,549.737
	Minor Collector				
	Rural (<5,000)	77.712	155.424	23,058.610	7,167.586
	Subtotal	77.712	155.424	23,058.610	7,167.586
	Local				
	Rural (<5,000)	264.467	528.934	16,301.854	521.659
	Small Urban (5,000-49,999)	16.462	32.924	2,639.138	84.452
	Subtotal	280.929	561.858	18,940.992	606.112
	County Total	536.359	1,106.300	352,720.163	119,296.867

Mileage

by County by Functional System by Population Classification

County	Functional System	Centerline	Lane	DVM	TVM
Haskell (105)					
	Principal Arterial				
	Rural (<5,000)	32.261	127.212	83,596.860	27,714.692
	Subtotal	32.261	127.212	83,596.860	27,714.692
	Minor Arterial				
	Rural (<5,000)	49.769	109.588	53,172.203	9,285.217
	Subtotal	49.769	109.588	53,172.203	9,285.217
	Major Collector				
	Rural (<5,000)	209.231	419.588	57,744.169	10,453.053
	Subtotal	209.231	419.588	57,744.169	10,453.053
	Minor Collector				
	Rural (<5,000)	10.648	21.296	992.919	164.602
	Subtotal	10.648	21.296	992.919	164.602
	Local				
	Rural (<5,000)	797.485	1,594.970	16,180.623	517.780
	Subtotal	797.485	1,594.970	16,180.623	517.780
	County Total	1,099.394	2,272.654	211,686.774	48,135.344

Mileage

by County by Functional System by Population Classification

County	Functional System	Centerline	Lane	DVM	TVM
Hays (106)					
	Interstate				
	Rural (<5,000)	3.722	22.332	329,298.014	58,003.959
	Large Urban (50,000-199,999)	9.085	54.510	900,142.073	134,632.168
	Urbanized (200,000+)	11.541	69.246	1,221,687.721	168,182.193
	Subtotal	24.348	146.088	2,451,127.808	360,818.319
	Principal Arterial				
	Rural (<5,000)	27.846	90.638	452,042.342	32,810.916
	Large Urban (50,000-199,999)	19.431	70.292	295,296.391	35,419.470
	Urbanized (200,000+)	1.282	3.392	18,185.169	1,415.359
	Subtotal	48.559	164.322	765,523.902	69,645.746
	Minor Arterial				
	Rural (<5,000)	32.226	64.592	282,542.772	25,006.097
	Small Urban (5,000-49,999)	5.647	11.294	56,736.922	5,057.041
	Large Urban (50,000-199,999)	8.406	27.224	93,039.137	6,352.233
	Urbanized (200,000+)	18.011	43.208	326,148.618	20,930.545
	Subtotal	64.290	146.318	758,467.449	57,345.916
	Major Collector				
	Rural (<5,000)	99.974	199.952	364,593.661	25,771.468
	Small Urban (5,000-49,999)	5.623	11.246	30,855.706	667.731
	Large Urban (50,000-199,999)	56.723	133.924	431,252.699	23,668.969
	Urbanized (200,000+)	67.697	139.002	481,848.636	30,817.085
	Subtotal	230.017	484.124	1,308,550.702	80,925.253

Mileage

by County by Functional System by Population Classification

County	Functional System	Centerline	Lane	DVM	TVM
	Minor Collector				
	Rural (<5,000)	6.716	13.432	10,395.083	346.675
	Small Urban (5,000-49,999)	1.666	3.332	3,279.007	104.928
	Large Urban (50,000-199,999)	0.197	0.394	384.544	12.305
	Urbanized (200,000+)	8.679	17.358	31,247.209	999.911
	Subtotal	17.258	34.516	45,305.843	1,463.819
	Local				
	Rural (<5,000)	592.567	1,185.054	200,507.582	6,416.243
	Small Urban (5,000-49,999)	55.291	110.582	32,333.331	1,034.667
	Large Urban (50,000-199,999)	148.682	297.364	89,732.553	2,871.442
	Urbanized (200,000+)	308.032	616.064	130,292.625	4,169.364
	Subtotal	1,104.572	2,209.064	452,866.091	14,491.715
	County Total	1,489.044	3,184.432	5,781,841.795	584,690.769

Mileage

by County by Functional System by Population Classification

County	Functional System	Centerline	Lane	DVM	TVM
Hemphill (107)					
	Principal Arterial				
	Rural (<5,000)	32.720	85.747	93,738.127	26,195.027
	Subtotal	32.720	85.747	93,738.127	26,195.027
	Minor Arterial				
	Rural (<5,000)	26.037	54.304	73,981.464	16,374.338
	Subtotal	26.037	54.304	73,981.464	16,374.338
	Major Collector				
	Rural (<5,000)	82.752	167.235	48,005.759	4,091.326
	Subtotal	82.752	167.235	48,005.759	4,091.326
	Minor Collector				
	Rural (<5,000)	42.915	85.830	17,631.832	449.041
	Subtotal	42.915	85.830	17,631.832	449.041
	Local				
	Rural (<5,000)	371.973	743.946	20,438.008	654.016
	Subtotal	371.973	743.946	20,438.008	654.016
	County Total	556.397	1,137.062	253,795.190	47,763.748

Mileage

by County by Functional System by Population Classification

County	Functional System	Centerline	Lane	DVM	TVM
Henderson (108)					
	Principal Arterial				
	Rural (<5,000)	72.776	266.474	696,181.944	84,786.201
	Small Urban (5,000-49,999)	17.308	68.847	163,816.404	14,225.951
	Subtotal	90.084	335.321	859,998.348	99,012.152
	Minor Arterial				
	Rural (<5,000)	48.560	106.378	209,324.428	34,979.910
	Small Urban (5,000-49,999)	32.572	91.622	309,557.270	24,702.918
	Subtotal	81.132	198.000	518,881.698	59,682.827
	Major Collector				
	Rural (<5,000)	206.599	416.238	331,693.943	19,369.730
	Small Urban (5,000-49,999)	48.468	96.936	76,885.047	2,870.022
	Subtotal	255.067	513.174	408,578.990	22,239.752
	Minor Collector				
	Rural (<5,000)	103.471	206.942	48,978.545	3,168.368
	Small Urban (5,000-49,999)	7.799	15.598	5,098.172	190.045
	Subtotal	111.270	222.540	54,076.717	3,358.412
	Local				
	Rural (<5,000)	817.873	1,635.746	138,711.733	4,438.775
	Small Urban (5,000-49,999)	198.272	396.544	64,173.954	2,051.726
	Subtotal	1,016.145	2,032.290	202,885.687	6,490.502
	County Total	1,553.698	3,301.325	2,044,421.440	190,783.646

Mileage

by County by Functional System by Population Classification

County	Functional System	Centerline	Lane	DVM	TVM
Hidalgo (109)					
	Interstate				
	Large Urban (50,000-199,999)	0.981	5.886	51,388.704	6,218.033
	Urbanized (200,000+)	48.334	276.447	3,033,387.519	389,627.315
	Subtotal	49.315	282.333	3,084,776.223	395,845.348
	Other Freeway-Expressway				
	Urbanized (200,000+)	4.772	19.088	73,506.711	24,811.965
	Subtotal	4.772	19.088	73,506.711	24,811.965
	Principal Arterial				
	Rural (<5,000)	34.299	120.878	382,394.109	120,946.418
	Small Urban (5,000-49,999)	1.479	5.916	30,527.002	2,678.528
	Large Urban (50,000-199,999)	0.444	0.888	1,498.500	41.958
	Urbanized (200,000+)	285.104	1,053.452	4,556,444.029	195,034.437
	Subtotal	321.326	1,181.134	4,970,863.640	318,701.341
	Minor Arterial				
	Rural (<5,000)	37.081	74.164	61,053.250	16,990.731
	Urbanized (200,000+)	169.142	452.153	1,498,535.838	58,012.716
	Subtotal	206.223	526.317	1,559,589.088	75,003.448

Mileage

by County by Functional System by Population Classification

County	Functional System	Centerline	Lane	DVM	TVM
	Major Collector				
	Rural (<5,000)	117.905	235.817	131,444.294	15,711.094
	Small Urban (5,000-49,999)	3.030	6.060	4,366.660	485.337
	Large Urban (50,000-199,999)	3.096	6.192	3,713.949	68.701
	Urbanized (200,000+)	666.389	1,434.390	3,350,332.976	96,520.911
	Subtotal	790.420	1,682.459	3,489,857.879	112,786.042
	Minor Collector				
	Rural (<5,000)	14.662	29.324	4,411.017	589.968
	Small Urban (5,000-49,999)	1.934	3.868	2,089.460	66.863
	Large Urban (50,000-199,999)	0.370	0.740	254.560	8.146
	Urbanized (200,000+)	139.318	285.496	247,385.325	8,120.616
	Subtotal	156.284	319.428	254,140.362	8,785.593
	Local				
	Rural (<5,000)	322.003	641.956	125,328.966	4,010.527
	Small Urban (5,000-49,999)	26.380	52.760	15,984.992	511.520
	Large Urban (50,000-199,999)	2.832	5.664	1,294.292	41.417
	Urbanized (200,000+)	2,418.911	4,833.228	1,336,142.705	42,663.501
	Subtotal	2,770.126	5,533.608	1,478,750.955	47,226.965
	County Total	4,298.466	9,544.367	14,911,484.858	983,160.701

Mileage

by County by Functional System by Population Classification

County	Functional System	Centerline	Lane	DVM	TVM
Hill (110)					
	Interstate				
	Rural (<5,000)	34.124	139.919	1,395,308.628	448,854.800
	Small Urban (5,000-49,999)	3.589	18.988	202,747.510	66,066.641
	Subtotal	37.713	158.907	1,598,056.138	514,921.440
	Principal Arterial				
	Rural (<5,000)	15.910	41.648	80,248.952	18,221.263
	Small Urban (5,000-49,999)	4.147	9.337	39,251.631	4,914.073
	Subtotal	20.057	50.985	119,500.583	23,135.336
	Minor Arterial				
	Rural (<5,000)	42.054	89.214	154,874.778	24,590.377
	Small Urban (5,000-49,999)	3.555	12.806	21,313.065	1,841.206
	Subtotal	45.609	102.020	176,187.843	26,431.583
	Major Collector				
	Rural (<5,000)	309.637	621.472	398,903.891	59,435.415
	Small Urban (5,000-49,999)	13.230	26.026	25,605.089	1,647.380
	Subtotal	322.867	647.498	424,508.980	61,082.795
	Minor Collector				
	Rural (<5,000)	135.136	270.272	28,441.499	3,338.949
	Subtotal	135.136	270.272	28,441.499	3,338.949

Mileage

by County by Functional System by Population Classification

County	Functional System	Centerline	Lane	DVM	TVM
	Local				
	Rural (<5,000)	1,136.169	2,272.338	49,880.311	1,603.440
	Small Urban (5,000-49,999)	51.049	102.098	12,545.294	401.449
	Subtotal	1,187.218	2,374.436	62,425.605	2,004.890
	County Total	1,748.600	3,604.118	2,409,120.648	630,914.993

Mileage

by County by Functional System by Population Classification

County	Functional System	Centerline	Lane	DVM	TVM
Hockley (111)					
	Principal Arterial				
	Rural (<5,000)	15.907	63.628	169,916.644	11,229.107
	Small Urban (5,000-49,999)	3.835	12.648	28,911.453	3,888.616
	Subtotal	19.742	76.276	198,828.097	15,117.722
	Minor Arterial				
	Rural (<5,000)	42.237	112.386	240,428.541	22,664.658
	Small Urban (5,000-49,999)	7.778	26.338	68,437.922	3,529.080
	Subtotal	50.015	138.724	308,866.463	26,193.738
	Major Collector				
	Rural (<5,000)	279.605	561.650	191,248.349	15,683.348
	Small Urban (5,000-49,999)	14.484	30.820	49,776.317	2,103.651
	Subtotal	294.089	592.470	241,024.666	17,787.000
	Minor Collector				
	Rural (<5,000)	92.917	185.834	16,867.141	1,786.068
	Small Urban (5,000-49,999)	6.177	12.354	4,193.584	126.943
	Subtotal	99.094	198.188	21,060.725	1,913.011
	Local				
	Rural (<5,000)	1,068.082	2,136.164	76,366.576	2,443.730
	Small Urban (5,000-49,999)	72.129	144.258	14,797.445	473.518
	Subtotal	1,140.211	2,280.422	91,164.021	2,917.249
	County Total	1,603.151	3,286.080	860,943.972	63,928.720

Mileage

by County by Functional System by Population Classification

County	Functional System	Centerline	Lane	DVM	TVM
Hood (112)					
	Principal Arterial				
	Rural (<5,000)	17.923	48.752	224,850.350	24,654.225
	Small Urban (5,000-49,999)	8.407	34.168	236,559.825	20,592.737
	Subtotal	26.330	82.920	461,410.175	45,246.962
	Minor Arterial				
	Rural (<5,000)	10.191	25.192	62,253.356	8,027.531
	Small Urban (5,000-49,999)	11.611	28.033	110,260.362	12,229.319
	Subtotal	21.802	53.225	172,513.718	20,256.850
	Major Collector				
	Rural (<5,000)	97.032	194.774	183,365.419	18,283.213
	Small Urban (5,000-49,999)	46.959	100.940	215,866.591	12,781.702
	Subtotal	143.991	295.714	399,232.010	31,064.915
	Minor Collector				
	Rural (<5,000)	18.211	36.422	11,203.998	717.634
	Small Urban (5,000-49,999)	4.600	9.200	5,795.269	185.449
	Subtotal	22.811	45.622	16,999.267	903.082
	Local				
	Rural (<5,000)	268.908	537.816	66,435.566	2,125.938
	Small Urban (5,000-49,999)	233.520	467.040	80,509.453	2,576.302
	Subtotal	502.428	1,004.856	146,945.019	4,702.241
	County Total	717.362	1,482.337	1,197,100.189	102,174.051

Mileage

by County by Functional System by Population Classification

County	Functional System	Centerline	Lane	DVM	TVM
Hopkins (113)					
	Interstate				
	Rural (<5,000)	25.177	100.708	675,260.747	298,302.525
	Small Urban (5,000-49,999)	8.292	33.168	245,680.392	102,447.007
	Subtotal	33.469	133.876	920,941.139	400,749.533
	Principal Arterial				
	Rural (<5,000)	25.719	53.948	116,007.632	31,223.312
	Small Urban (5,000-49,999)	6.760	23.204	44,206.205	8,252.048
	Subtotal	32.479	77.152	160,213.837	39,475.360
	Minor Arterial				
	Rural (<5,000)	43.364	88.976	151,902.090	25,012.483
	Small Urban (5,000-49,999)	11.190	25.684	61,606.519	7,090.314
	Subtotal	54.554	114.660	213,508.609	32,102.797
	Major Collector				
	Rural (<5,000)	239.714	479.428	167,425.785	6,364.801
	Small Urban (5,000-49,999)	31.613	63.226	59,634.257	2,168.528
	Subtotal	271.327	542.654	227,060.042	8,533.329
	Minor Collector				
	Rural (<5,000)	76.758	153.516	25,330.306	1,053.668
	Subtotal	76.758	153.516	25,330.306	1,053.668

Mileage

by County by Functional System by Population Classification

County	Functional System	Centerline	Lane	DVM	TVM
	Local				
	Rural (<5,000)	849.888	1,698.820	47,905.357	1,533.790
	Small Urban (5,000-49,999)	76.163	152.326	21,955.296	702.569
	Subtotal	926.051	1,851.146	69,860.653	2,236.359
	County Total	1,394.638	2,873.004	1,616,914.586	484,151.047

Mileage

by County by Functional System by Population Classification

County	Functional System	Centerline	Lane	DVM	TVM
Houston (114)					
	Principal Arterial				
	Rural (<5,000)	50.355	111.144	150,182.110	50,443.944
	Small Urban (5,000-49,999)	9.139	25.384	63,544.873	6,648.831
	Subtotal	59.494	136.528	213,726.983	57,092.775
	Minor Arterial				
	Rural (<5,000)	85.364	212.893	296,536.389	57,406.595
	Small Urban (5,000-49,999)	10.723	25.074	38,921.342	10,276.265
	Subtotal	96.087	237.967	335,457.731	67,682.860
	Major Collector				
	Rural (<5,000)	117.171	234.342	75,501.874	7,045.134
	Small Urban (5,000-49,999)	14.023	28.046	10,998.158	561.369
	Subtotal	131.194	262.388	86,500.032	7,606.503
	Minor Collector				
	Rural (<5,000)	145.528	291.056	58,666.928	3,679.129
	Subtotal	145.528	291.056	58,666.928	3,679.129
	Local				
	Rural (<5,000)	899.761	1,799.522	31,524.940	1,008.798
	Small Urban (5,000-49,999)	34.899	69.798	5,701.635	182.452
	Subtotal	934.660	1,869.320	37,226.575	1,191.250
	County Total	1,366.963	2,797.259	731,578.249	137,252.518

Mileage

by County by Functional System by Population Classification

County	Functional System	Centerline	Lane	DVM	TVM
Howard (115)					
	Interstate				
	Rural (<5,000)	22.060	88.240	425,415.162	182,538.279
	Small Urban (5,000-49,999)	11.435	45.740	229,672.980	84,946.063
	Subtotal	33.495	133.980	655,088.142	267,484.342
	Principal Arterial				
	Rural (<5,000)	29.913	120.152	163,262.951	33,507.086
	Small Urban (5,000-49,999)	17.088	75.070	159,663.814	25,999.264
	Subtotal	47.001	195.222	322,926.765	59,506.350
	Minor Arterial				
	Rural (<5,000)	33.259	66.518	81,166.324	14,470.122
	Small Urban (5,000-49,999)	12.144	33.597	53,814.601	3,161.444
	Subtotal	45.403	100.115	134,980.925	17,631.566
	Major Collector				
	Rural (<5,000)	200.359	401.397	114,522.362	29,821.781
	Small Urban (5,000-49,999)	49.609	98.151	52,715.464	2,184.094
	Subtotal	249.968	499.548	167,237.826	32,005.875
	Minor Collector				
	Rural (<5,000)	14.359	28.718	2,267.355	457.940
	Small Urban (5,000-49,999)	0.504	1.008	131.040	4.193
	Subtotal	14.863	29.726	2,398.395	462.134

Mileage

by County by Functional System by Population Classification

County	Functional System	Centerline	Lane	DVM	TVM
	Local				
	Rural (<5,000)	505.917	1,011.834	55,368.490	1,771.792
	Small Urban (5,000-49,999)	161.282	322.564	61,799.964	2,083.928
	Subtotal	667.199	1,334.398	117,168.454	3,855.720
	County Total	1,057.929	2,292.989	1,399,800.507	380,945.986

Mileage

by County by Functional System by Population Classification

County	Functional System	Centerline	Lane	DVM	TVM
Hudspeth (116)					
	Interstate				
	Rural (<5,000)	73.396	293.584	855,985.538	531,247.605
	Subtotal	73.396	293.584	855,985.538	531,247.605
	Principal Arterial				
	Rural (<5,000)	65.485	130.970	124,083.248	29,947.409
	Subtotal	65.485	130.970	124,083.248	29,947.409
	Major Collector				
	Rural (<5,000)	152.586	304.586	34,422.994	3,436.534
	Subtotal	152.586	304.586	34,422.994	3,436.534
	Minor Collector				
	Rural (<5,000)	48.492	96.984	5,428.202	809.835
	Subtotal	48.492	96.984	5,428.202	809.835
	Local				
	Rural (<5,000)	493.271	986.542	9,729.672	311.350
	Subtotal	493.271	986.542	9,729.672	311.350
	County Total	833.230	1,812.666	1,029,649.654	565,752.732

Mileage

by County by Functional System by Population Classification

County	Functional System	Centerline	Lane	DVM	TVM
Hunt (117)					
	Interstate				
	Rural (<5,000)	24.451	97.804	959,639.609	258,515.199
	Small Urban (5,000-49,999)	5.308	21.232	210,705.047	54,424.955
	Subtotal	29.759	119.036	1,170,344.656	312,940.154
	Principal Arterial				
	Rural (<5,000)	62.029	180.612	429,641.952	60,942.793
	Small Urban (5,000-49,999)	31.942	95.318	304,270.497	41,747.727
	Subtotal	93.971	275.930	733,912.449	102,690.520
	Minor Arterial				
	Rural (<5,000)	51.696	108.880	183,315.128	38,351.608
	Small Urban (5,000-49,999)	31.534	81.116	173,889.938	14,852.837
	Subtotal	83.230	189.996	357,205.066	53,204.445
	Major Collector				
	Rural (<5,000)	282.677	565.354	353,513.164	15,580.659
	Small Urban (5,000-49,999)	48.377	97.246	115,981.642	5,121.766
	Subtotal	331.054	662.600	469,494.806	20,702.425
	Minor Collector				
	Rural (<5,000)	147.439	294.878	51,220.457	1,771.966
	Small Urban (5,000-49,999)	7.187	14.374	7,808.140	249.860
	Subtotal	154.626	309.252	59,028.597	2,021.827

Mileage

by County by Functional System by Population Classification

County	Functional System	Centerline	Lane	DVM	TVM
	Local				
	Rural (<5,000)	1,077.759	2,155.518	76,681.823	2,453.864
	Small Urban (5,000-49,999)	262.382	524.764	57,876.134	1,969.460
	Subtotal	1,340.141	2,680.282	134,557.957	4,423.324
	County Total	2,032.781	4,237.096	2,924,543.531	495,982.695

Mileage

by County by Functional System by Population Classification

County	Functional System	Centerline	Lane	DVM	TVM
Hutchinson (118)					
	Minor Arterial				
	Rural (<5,000)	54.038	155.306	169,227.419	18,042.771
	Small Urban (5,000-49,999)	19.928	61.422	130,825.131	8,897.624
	Subtotal	73.966	216.728	300,052.550	26,940.396
	Major Collector				
	Rural (<5,000)	88.099	177.932	53,057.187	9,523.596
	Small Urban (5,000-49,999)	12.438	30.726	30,702.444	1,297.325
	Subtotal	100.537	208.658	83,759.631	10,820.921
	Minor Collector				
	Rural (<5,000)	53.673	107.346	8,072.731	627.527
	Subtotal	53.673	107.346	8,072.731	627.527
	Local				
	Rural (<5,000)	391.979	776.759	14,188.222	454.023
	Small Urban (5,000-49,999)	87.354	174.708	16,009.389	512.300
	Subtotal	479.333	951.467	30,197.611	966.324
	County Total	707.509	1,484.199	422,082.523	39,355.168

Mileage

by County by Functional System by Population Classification

County	Functional System	Centerline	Lane	DVM	TVM
Irion (119)					
	Minor Arterial				
	Rural (<5,000)	41.247	82.706	217,267.712	19,084.941
	Subtotal	41.247	82.706	217,267.712	19,084.941
	Major Collector				
	Rural (<5,000)	80.698	161.396	73,763.339	13,175.459
	Subtotal	80.698	161.396	73,763.339	13,175.459
	Minor Collector				
	Rural (<5,000)	8.627	17.254	1,204.180	79.432
	Subtotal	8.627	17.254	1,204.180	79.432
	Local				
	Rural (<5,000)	127.806	255.612	7,597.690	243.126
	Subtotal	127.806	255.612	7,597.690	243.126
	County Total	258.378	516.968	299,832.921	32,582.958

Mileage

by County by Functional System by Population Classification

County	Functional System	Centerline	Lane	DVM	TVM
Jack (120)					
	Principal Arterial				
	Rural (<5,000)	48.335	126.708	148,019.560	19,641.569
	Subtotal	48.335	126.708	148,019.560	19,641.569
	Minor Arterial				
	Rural (<5,000)	43.617	89.424	111,741.180	16,916.612
	Subtotal	43.617	89.424	111,741.180	16,916.612
	Major Collector				
	Rural (<5,000)	120.476	241.292	65,978.813	11,768.114
	Subtotal	120.476	241.292	65,978.813	11,768.114
	Minor Collector				
	Rural (<5,000)	95.343	190.686	14,503.327	2,536.246
	Subtotal	95.343	190.686	14,503.327	2,536.246
	Local				
	Rural (<5,000)	409.087	818.174	19,155.732	612.983
	Subtotal	409.087	818.174	19,155.732	612.983
	County Total	716.858	1,466.284	359,398.612	51,475.525

Mileage

by County by Functional System by Population Classification

County	Functional System	Centerline	Lane	DVM	TVM
Jackson (121)					
	Principal Arterial				
	Rural (<5,000)	18.171	72.684	399,863.571	107,645.003
	Small Urban (5,000-49,999)	4.315	17.260	89,446.187	24,877.673
	Subtotal	22.486	89.944	489,309.758	132,522.676
	Minor Arterial				
	Rural (<5,000)	14.732	29.464	68,807.897	9,747.718
	Small Urban (5,000-49,999)	4.267	11.423	25,070.920	2,439.048
	Subtotal	18.999	40.887	93,878.817	12,186.766
	Major Collector				
	Rural (<5,000)	177.679	357.292	313,687.369	59,069.216
	Small Urban (5,000-49,999)	19.094	38.188	19,421.013	1,986.148
	Subtotal	196.773	395.480	333,108.382	61,055.364
	Minor Collector				
	Rural (<5,000)	71.478	142.956	45,892.848	7,526.115
	Subtotal	71.478	142.956	45,892.848	7,526.115
	Local				
	Rural (<5,000)	493.002	986.004	43,169.569	1,381.426
	Small Urban (5,000-49,999)	44.427	89.148	5,772.177	190.491
	Subtotal	537.429	1,075.152	48,941.746	1,571.917
	County Total	847.165	1,744.419	1,011,131.551	214,862.837

Mileage

by County by Functional System by Population Classification

County	Functional System	Centerline	Lane	DVM	TVM
Jasper (122)					
	Principal Arterial				
	Rural (<5,000)	72.209	251.784	528,810.113	110,484.746
	Small Urban (5,000-49,999)	11.084	40.092	102,415.345	15,526.449
	Subtotal	83.293	291.876	631,225.458	126,011.196
	Minor Arterial				
	Rural (<5,000)	39.237	79.380	138,788.010	17,643.981
	Small Urban (5,000-49,999)	5.972	16.928	20,655.931	1,786.478
	Subtotal	45.209	96.308	159,443.941	19,430.460
	Major Collector				
	Rural (<5,000)	152.409	305.308	195,487.318	32,734.807
	Small Urban (5,000-49,999)	15.128	30.256	19,655.652	1,688.117
	Subtotal	167.537	335.564	215,142.970	34,422.924
	Minor Collector				
	Rural (<5,000)	50.650	101.300	19,092.146	4,464.055
	Subtotal	50.650	101.300	19,092.146	4,464.055
	Local				
	Rural (<5,000)	692.830	1,385.538	99,889.637	3,196.468
	Small Urban (5,000-49,999)	62.933	125.866	26,688.167	868.765
	Subtotal	755.763	1,511.404	126,577.804	4,065.234
	County Total	1,102.452	2,336.452	1,151,482.319	188,393.868

Mileage

by County by Functional System by Population Classification

County	Functional System	Centerline	Lane	DVM	TVM
Jeff Davis (123)					
	Interstate				
	Rural (<5,000)	6.997	27.988	96,207.119	54,492.616
	Subtotal	6.997	27.988	96,207.119	54,492.616
	Minor Arterial				
	Rural (<5,000)	25.860	51.720	16,729.574	2,496.889
	Subtotal	25.860	51.720	16,729.574	2,496.889
	Major Collector				
	Rural (<5,000)	166.474	333.858	74,481.028	11,939.224
	Subtotal	166.474	333.858	74,481.028	11,939.224
	Minor Collector				
	Rural (<5,000)	27.819	55.638	1,778.767	369.142
	Subtotal	27.819	55.638	1,778.767	369.142
	Local				
	Rural (<5,000)	56.092	112.184	3,915.285	125.289
	Subtotal	56.092	112.184	3,915.285	125.289
	County Total	283.242	581.388	193,111.773	69,423.160

Mileage

by County by Functional System by Population Classification

County	Functional System	Centerline	Lane	DVM	TVM
Jefferson (124)					
	Interstate				
	Rural (<5,000)	14.599	58.396	605,220.295	186,464.122
	Large Urban (50,000-199,999)	10.007	65.187	727,653.713	148,131.157
	Subtotal	24.606	123.583	1,332,874.008	334,595.280
	Other Freeway-Expressway				
	Large Urban (50,000-199,999)	33.127	131.396	1,265,544.941	122,301.414
	Subtotal	33.127	131.396	1,265,544.941	122,301.414
	Principal Arterial				
	Rural (<5,000)	34.961	138.688	325,909.201	33,724.525
	Large Urban (50,000-199,999)	87.465	377.365	1,422,877.821	157,012.183
	Subtotal	122.426	516.053	1,748,787.022	190,736.708
	Minor Arterial				
	Rural (<5,000)	40.563	81.129	150,663.135	8,089.429
	Large Urban (50,000-199,999)	166.908	474.210	984,927.160	49,098.935
	Subtotal	207.471	555.339	1,135,590.295	57,188.364
	Major Collector				
	Rural (<5,000)	90.849	181.914	115,780.419	11,202.046
	Large Urban (50,000-199,999)	194.533	398.016	557,449.203	22,609.586
	Subtotal	285.382	579.930	673,229.622	33,811.632

Mileage

by County by Functional System by Population Classification

County	Functional System	Centerline	Lane	DVM	TVM
	Minor Collector				
	Rural (<5,000)	9.171	18.342	5,355.348	188.982
	Large Urban (50,000-199,999)	2.809	5.618	4,937.159	256.941
	Subtotal	11.980	23.960	10,292.507	445.924
	Local				
	Rural (<5,000)	351.277	701.650	104,229.172	3,335.334
	Large Urban (50,000-199,999)	948.271	1,897.318	373,294.246	12,054.078
	Subtotal	1,299.548	2,598.968	477,523.418	15,389.412
	County Total	1,984.540	4,529.229	6,643,841.813	754,468.733

Mileage

by County by Functional System by Population Classification

County	Functional System	Centerline	Lane	DVM	TVM
Jim Hogg (125)					
	Minor Arterial				
	Rural (<5,000)	41.220	84.372	58,986.750	8,704.504
	Subtotal	41.220	84.372	58,986.750	8,704.504
	Major Collector				
	Rural (<5,000)	103.065	206.912	105,138.950	12,746.971
	Subtotal	103.065	206.912	105,138.950	12,746.971
	Local				
	Rural (<5,000)	101.364	202.728	9,345.015	299.040
	Subtotal	101.364	202.728	9,345.015	299.040
	County Total	245.649	494.012	173,470.715	21,750.516

Mileage

by County by Functional System by Population Classification

County	Functional System	Centerline	Lane	DVM	TVM
Jim Wells (126)					
	Principal Arterial				
	Rural (<5,000)	61.919	247.676	554,368.444	188,842.430
	Small Urban (5,000-49,999)	13.655	54.620	136,441.787	29,766.288
	Subtotal	75.574	302.296	690,810.231	218,608.718
	Minor Arterial				
	Rural (<5,000)	36.521	75.012	227,109.379	22,202.056
	Small Urban (5,000-49,999)	16.637	54.482	140,828.374	6,294.661
	Subtotal	53.158	129.494	367,937.753	28,496.717
	Major Collector				
	Rural (<5,000)	105.267	212.086	124,680.092	21,452.167
	Small Urban (5,000-49,999)	29.486	65.256	74,922.303	4,218.060
	Subtotal	134.753	277.342	199,602.395	25,670.227
	Minor Collector				
	Rural (<5,000)	68.346	136.692	21,536.661	3,026.069
	Small Urban (5,000-49,999)	7.699	17.376	9,288.105	297.219
	Subtotal	76.045	154.068	30,824.766	3,323.288
	Local				
	Rural (<5,000)	535.340	1,071.025	66,754.625	2,136.148
	Small Urban (5,000-49,999)	90.010	180.020	22,170.000	709.440
	Subtotal	625.350	1,251.045	88,924.625	2,845.588
	County Total	964.880	2,114.245	1,378,099.770	278,944.539

Mileage

by County by Functional System by Population Classification

County	Functional System	Centerline	Lane	DVM	TVM
Johnson (127)					
	Interstate				
	Rural (<5,000)	16.463	65.852	569,120.978	136,829.029
	Urbanized (200,000+)	6.767	27.068	378,611.225	75,904.211
	Subtotal	23.230	92.920	947,732.203	212,733.241
	Other Freeway-Expressway				
	Small Urban (5,000-49,999)	10.093	35.316	108,213.075	17,977.235
	Urbanized (200,000+)	2.257	9.028	73,898.729	3,251.544
	Subtotal	12.350	44.344	182,111.804	21,228.779
	Principal Arterial				
	Rural (<5,000)	25.005	79.942	363,333.524	53,666.837
	Small Urban (5,000-49,999)	18.593	73.960	295,387.876	40,593.116
	Urbanized (200,000+)	11.063	49.708	217,585.319	28,209.583
	Subtotal	54.661	203.610	876,306.719	122,469.536
	Minor Arterial				
	Rural (<5,000)	23.142	46.284	126,496.721	17,808.890
	Small Urban (5,000-49,999)	17.016	34.946	125,716.005	12,961.226
	Urbanized (200,000+)	22.740	57.878	217,218.920	33,148.539
	Subtotal	62.898	139.108	469,431.646	63,918.655

Mileage

by County by Functional System by Population Classification

County	Functional System	Centerline	Lane	DVM	TVM
	Major Collector				
	Rural (<5,000)	188.214	377.032	336,145.304	21,779.111
	Small Urban (5,000-49,999)	60.068	126.254	144,150.410	6,358.469
	Urbanized (200,000+)	92.034	189.208	288,583.221	25,648.682
	Subtotal	340.316	692.494	768,878.935	53,786.262
	Minor Collector				
	Rural (<5,000)	55.332	110.664	29,362.034	778.003
	Small Urban (5,000-49,999)	11.842	23.684	11,064.737	354.072
	Urbanized (200,000+)	21.049	42.098	20,931.034	669.793
	Subtotal	88.223	176.446	61,357.805	1,801.867
	Local				
	Rural (<5,000)	665.554	1,331.108	214,511.944	6,864.382
	Small Urban (5,000-49,999)	262.924	525.848	89,789.357	2,872.731
	Urbanized (200,000+)	361.739	723.478	134,635.556	4,308.338
	Subtotal	1,290.217	2,580.434	438,936.857	14,045.451
	County Total	1,871.895	3,929.356	3,744,755.969	489,983.792

Mileage

by County by Functional System by Population Classification

County	Functional System	Centerline	Lane	DVM	TVM
Jones (128)					
	Other Freeway-Expressway				
	Large Urban (50,000-199,999)	0.122	0.488	1,319.430	237.497
	Subtotal	0.122	0.488	1,319.430	237.497
	Principal Arterial				
	Rural (<5,000)	33.789	135.156	218,623.588	48,290.388
	Subtotal	33.789	135.156	218,623.588	48,290.388
	Minor Arterial				
	Rural (<5,000)	75.703	190.596	96,153.464	19,759.477
	Large Urban (50,000-199,999)	0.368	0.736	798.192	39.910
	Subtotal	76.071	191.332	96,951.656	19,799.387
	Major Collector				
	Rural (<5,000)	310.536	621.954	119,293.608	18,490.068
	Large Urban (50,000-199,999)	2.320	4.640	3,730.826	194.603
	Subtotal	312.856	626.594	123,024.434	18,684.671
	Minor Collector				
	Rural (<5,000)	59.189	118.378	3,477.701	1,225.091
	Subtotal	59.189	118.378	3,477.701	1,225.091
	Local				
	Rural (<5,000)	983.909	1,967.818	23,900.688	770.928
	Large Urban (50,000-199,999)	1.053	2.106	280.100	8.963
	Subtotal	984.962	1,969.924	24,180.788	779.892
	County Total	1,466.989	3,041.872	467,577.597	89,016.925

Mileage

by County by Functional System by Population Classification

County	Functional System	Centerline	Lane	DVM	TVM
Karnes (129)					
	Principal Arterial				
	Rural (<5,000)	35.581	84.432	275,961.980	41,485.302
	Small Urban (5,000-49,999)	4.406	12.480	52,035.716	11,430.383
	Subtotal	39.987	96.912	327,997.696	52,915.685
	Minor Arterial				
	Rural (<5,000)	27.581	56.906	222,106.773	39,552.181
	Small Urban (5,000-49,999)	7.622	15.244	50,822.054	6,640.086
	Subtotal	35.203	72.150	272,928.827	46,192.267
	Major Collector				
	Rural (<5,000)	181.646	366.082	494,044.062	92,973.545
	Small Urban (5,000-49,999)	4.771	9.542	14,000.952	1,426.900
	Subtotal	186.417	375.624	508,045.014	94,400.445
	Minor Collector				
	Rural (<5,000)	100.379	200.758	69,132.686	9,291.817
	Subtotal	100.379	200.758	69,132.686	9,291.817
	Local				
	Rural (<5,000)	566.708	1,133.416	31,808.755	1,017.880
	Small Urban (5,000-49,999)	28.991	57.982	515.700	16.502
	Subtotal	595.699	1,191.398	32,324.455	1,034.383
	County Total	957.685	1,936.842	1,210,428.678	203,834.597

Mileage

by County by Functional System by Population Classification

County	Functional System	Centerline	Lane	DVM	TVM
Kaufman (130)					
	Interstate				
	Rural (<5,000)	14.411	57.644	561,965.602	111,501.191
	Small Urban (5,000-49,999)	12.528	51.826	464,389.767	85,701.362
	Subtotal	26.939	109.470	1,026,355.369	197,202.552
	Other Freeway-Expressway				
	Small Urban (5,000-49,999)	16.176	64.704	479,259.829	90,808.750
	Urbanized (200,000+)	0.775	3.100	23,061.675	2,882.709
	Subtotal	16.951	67.804	502,321.504	93,691.460
	Principal Arterial				
	Rural (<5,000)	37.029	148.116	608,920.318	58,509.349
	Small Urban (5,000-49,999)	15.026	59.834	256,006.462	29,537.548
	Subtotal	52.055	207.950	864,926.780	88,046.897
	Minor Arterial				
	Rural (<5,000)	58.888	120.156	295,217.254	47,983.938
	Small Urban (5,000-49,999)	38.827	91.264	406,317.294	34,466.120
	Urbanized (200,000+)	2.536	5.072	24,813.143	1,779.252
	Subtotal	100.251	216.492	726,347.691	84,229.309
	Major Collector				
	Rural (<5,000)	171.090	342.744	330,538.135	33,744.194
	Small Urban (5,000-49,999)	105.467	232.788	218,531.995	17,078.230
	Urbanized (200,000+)	6.355	12.710	5,623.901	191.426
	Subtotal	282.912	588.242	554,694.031	51,013.850

Mileage

by County by Functional System by Population Classification

County	Functional System	Centerline	Lane	DVM	TVM
	Minor Collector				
	Rural (<5,000)	85.406	170.812	84,173.476	11,069.163
	Small Urban (5,000-49,999)	1.783	3.566	181.866	5.820
	Subtotal	87.189	174.378	84,355.342	11,074.983
	Local				
	Rural (<5,000)	719.150	1,438.300	99,709.336	3,190.699
	Small Urban (5,000-49,999)	301.737	603.474	108,098.242	3,454.085
	Urbanized (200,000+)	18.106	38.024	3,061.279	97.961
	Subtotal	1,038.993	2,079.798	210,868.857	6,742.744
	County Total	1,605.290	3,444.134	3,969,869.574	532,001.796

Mileage

by County by Functional System by Population Classification

County	Functional System	Centerline	Lane	DVM	TVM
Kendall (131)					
	Interstate				
	Rural (<5,000)	15.680	62.720	303,786.338	44,129.719
	Small Urban (5,000-49,999)	7.232	28.928	273,074.056	30,754.791
	Subtotal	22.912	91.648	576,860.394	74,884.511
	Principal Arterial				
	Rural (<5,000)	17.363	37.676	111,482.596	15,296.717
	Small Urban (5,000-49,999)	7.949	23.631	98,108.617	5,866.037
	Subtotal	25.312	61.307	209,591.213	21,162.753
	Minor Arterial				
	Rural (<5,000)	47.983	104.795	80,900.032	9,529.829
	Small Urban (5,000-49,999)	3.592	7.184	20,689.037	1,112.314
	Subtotal	51.575	111.979	101,589.069	10,642.143
	Major Collector				
	Rural (<5,000)	65.245	130.490	65,176.920	6,266.921
	Small Urban (5,000-49,999)	16.762	35.249	39,008.000	2,767.031
	Subtotal	82.007	165.739	104,184.920	9,033.952
	Minor Collector				
	Rural (<5,000)	20.520	41.040	15,758.964	1,415.973
	Subtotal	20.520	41.040	15,758.964	1,415.973

Mileage

by County by Functional System by Population Classification

County	Functional System	Centerline	Lane	DVM	TVM
	Local				
	Rural (<5,000)	400.353	800.706	45,840.447	1,466.894
	Small Urban (5,000-49,999)	63.227	126.454	27,663.973	885.247
	Urbanized (200,000+)	16.637	33.274	6,279.790	200.953
	Subtotal	480.217	960.434	79,784.210	2,553.095
	County Total	682.543	1,432.147	1,087,768.770	119,692.427

Mileage

by County by Functional System by Population Classification

County	Functional System	Centerline	Lane	DVM	TVM
Kent (132)					
	Minor Arterial				
	Rural (<5,000)	65.507	131.014	33,407.616	7,102.128
	Subtotal	65.507	131.014	33,407.616	7,102.128
	Major Collector				
	Rural (<5,000)	59.413	118.826	9,642.116	2,254.114
	Subtotal	59.413	118.826	9,642.116	2,254.114
	Minor Collector				
	Rural (<5,000)	40.948	81.896	2,811.842	547.616
	Subtotal	40.948	81.896	2,811.842	547.616
	Local				
	Rural (<5,000)	225.850	451.700	4,011.266	128.361
	Subtotal	225.850	451.700	4,011.266	128.361
	County Total	391.718	783.436	49,872.840	10,032.219

Mileage

by County by Functional System by Population Classification

County	Functional System	Centerline	Lane	DVM	TVM
Kerr (133)					
	Interstate				
	Rural (<5,000)	34.293	137.172	381,272.016	113,243.196
	Small Urban (5,000-49,999)	3.213	12.852	39,180.447	11,093.074
	Subtotal	37.506	150.024	420,452.463	124,336.270
	Principal Arterial				
	Rural (<5,000)	25.857	59.382	140,338.495	11,748.146
	Small Urban (5,000-49,999)	25.050	85.314	284,599.126	23,745.390
	Subtotal	50.907	144.696	424,937.621	35,493.536
	Minor Arterial				
	Rural (<5,000)	27.484	56.036	30,413.602	8,909.704
	Small Urban (5,000-49,999)	13.029	34.990	97,260.580	10,611.619
	Subtotal	40.513	91.026	127,674.182	19,521.323
	Major Collector				
	Rural (<5,000)	146.362	293.145	105,321.097	11,137.443
	Small Urban (5,000-49,999)	25.487	52.080	58,955.272	2,332.569
	Subtotal	171.849	345.225	164,276.369	13,470.012
	Minor Collector				
	Rural (<5,000)	17.701	35.402	7,178.820	490.307
	Small Urban (5,000-49,999)	1.963	3.926	443.546	14.193
	Subtotal	19.664	39.328	7,622.366	504.501

Mileage

by County by Functional System by Population Classification

County	Functional System	Centerline	Lane	DVM	TVM
	Local				
	Rural (<5,000)	407.471	814.942	33,846.994	1,083.104
	Small Urban (5,000-49,999)	174.931	349.862	56,500.881	1,818.291
	Subtotal	582.402	1,164.804	90,347.875	2,901.395
	County Total	902.841	1,935.103	1,235,310.876	196,227.036

Mileage

by County by Functional System by Population Classification

County	Functional System	Centerline	Lane	DVM	TVM
Kimble (134)					
	Interstate				
	Rural (<5,000)	43.811	175.244	456,280.914	141,560.318
	Subtotal	43.811	175.244	456,280.914	141,560.318
	Principal Arterial				
	Rural (<5,000)	14.549	32.254	16,394.005	3,056.620
	Subtotal	14.549	32.254	16,394.005	3,056.620
	Minor Arterial				
	Rural (<5,000)	46.185	93.312	79,248.102	20,383.880
	Subtotal	46.185	93.312	79,248.102	20,383.880
	Major Collector				
	Rural (<5,000)	64.760	133.810	24,483.375	4,419.744
	Subtotal	64.760	133.810	24,483.375	4,419.744
	Minor Collector				
	Rural (<5,000)	152.799	305.598	27,334.916	3,541.987
	Subtotal	152.799	305.598	27,334.916	3,541.987
	Local				
	Rural (<5,000)	317.424	634.848	7,247.930	231.934
	Subtotal	317.424	634.848	7,247.930	231.934
	County Total	639.528	1,375.066	610,989.242	173,194.484

Mileage

by County by Functional System by Population Classification

County	Functional System	Centerline	Lane	DVM	TVM
King (135)					
	Principal Arterial				
	Rural (<5,000)	32.800	84.138	41,456.651	17,575.632
	Subtotal	32.800	84.138	41,456.651	17,575.632
	Minor Arterial				
	Rural (<5,000)	31.087	62.174	23,994.204	12,593.898
	Subtotal	31.087	62.174	23,994.204	12,593.898
	Major Collector				
	Rural (<5,000)	26.654	53.308	3,990.924	444.877
	Subtotal	26.654	53.308	3,990.924	444.877
	Minor Collector				
	Rural (<5,000)	3.006	6.012	105.210	11.994
	Subtotal	3.006	6.012	105.210	11.994
	Local				
	Rural (<5,000)	200.491	400.982	9,211.428	302.760
	Subtotal	200.491	400.982	9,211.428	302.760
	County Total	294.038	606.614	78,758.417	30,929.162

Mileage

by County by Functional System by Population Classification

County	Functional System	Centerline	Lane	DVM	TVM
Kinney (136)					
	Principal Arterial				
	Rural (<5,000)	51.444	102.888	176,374.098	31,566.294
	Subtotal	51.444	102.888	176,374.098	31,566.294
	Major Collector				
	Rural (<5,000)	125.228	250.456	22,094.714	3,654.183
	Subtotal	125.228	250.456	22,094.714	3,654.183
	Minor Collector				
	Rural (<5,000)	26.624	53.248	2,015.441	290.348
	Subtotal	26.624	53.248	2,015.441	290.348
	Local				
	Rural (<5,000)	94.514	189.028	5,246.410	167.885
	Subtotal	94.514	189.028	5,246.410	167.885
	County Total	297.810	595.620	205,730.663	35,678.710

Mileage

by County by Functional System by Population Classification

County	Functional System	Centerline	Lane	DVM	TVM
Kleberg (137)					
	Other Freeway-Expressway				
	Small Urban (5,000-49,999)	3.341	13.364	56,332.056	14,771.477
	Subtotal	3.341	13.364	56,332.056	14,771.477
	Principal Arterial				
	Rural (<5,000)	15.452	61.618	262,221.156	68,664.663
	Small Urban (5,000-49,999)	3.771	15.084	68,145.556	14,006.309
	Subtotal	19.223	76.702	330,366.712	82,670.971
	Minor Arterial				
	Rural (<5,000)	24.084	52.548	160,419.046	27,508.265
	Small Urban (5,000-49,999)	18.274	60.026	143,608.384	13,543.313
	Subtotal	42.358	112.574	304,027.430	41,051.579
	Major Collector				
	Rural (<5,000)	53.809	108.132	53,390.525	4,737.210
	Small Urban (5,000-49,999)	31.241	66.509	80,577.724	6,532.338
	Subtotal	85.050	174.641	133,968.249	11,269.548
	Minor Collector				
	Rural (<5,000)	29.881	59.762	10,858.984	1,329.380
	Small Urban (5,000-49,999)	1.415	2.830	217.230	6.951
	Subtotal	31.296	62.592	11,076.214	1,336.332

Mileage

by County by Functional System by Population Classification

County	Functional System	Centerline	Lane	DVM	TVM
	Local				
	Rural (<5,000)	214.763	429.526	22,255.902	712.189
	Small Urban (5,000-49,999)	99.155	198.310	25,701.630	822.452
	Subtotal	313.918	627.836	47,957.532	1,534.641
	County Total	495.186	1,067.709	883,728.193	152,634.548

Mileage

by County by Functional System by Population Classification

County	Functional System	Centerline	Lane	DVM	TVM
Knox (138)					
	Principal Arterial				
	Rural (<5,000)	43.533	112.712	77,766.716	23,872.743
	Subtotal	43.533	112.712	77,766.716	23,872.743
	Major Collector				
	Rural (<5,000)	90.434	181.972	30,468.597	8,320.843
	Subtotal	90.434	181.972	30,468.597	8,320.843
	Minor Collector				
	Rural (<5,000)	85.718	171.436	26,572.654	7,302.395
	Subtotal	85.718	171.436	26,572.654	7,302.395
	Local				
	Rural (<5,000)	455.675	911.350	11,061.005	353.952
	Subtotal	455.675	911.350	11,061.005	353.952
	County Total	675.360	1,377.470	145,868.972	39,849.933

Mileage

by County by Functional System by Population Classification

County	Functional System	Centerline	Lane	DVM	TVM
Lamar (139)					
	Principal Arterial				
	Rural (<5,000)	61.776	179.400	488,755.854	70,159.161
	Small Urban (5,000-49,999)	26.621	94.779	284,540.232	37,860.094
	Subtotal	88.397	274.179	773,296.086	108,019.256
	Minor Arterial				
	Rural (<5,000)	3.436	6.872	20,613.834	393.573
	Small Urban (5,000-49,999)	14.179	37.552	81,904.376	7,911.949
	Subtotal	17.615	44.424	102,518.210	8,305.522
	Major Collector				
	Rural (<5,000)	284.402	568.804	201,921.278	7,484.526
	Small Urban (5,000-49,999)	22.816	48.840	68,812.907	1,918.126
	Subtotal	307.218	617.644	270,734.185	9,402.653
	Minor Collector				
	Rural (<5,000)	49.574	99.148	16,851.564	809.242
	Subtotal	49.574	99.148	16,851.564	809.242
	Local				
	Rural (<5,000)	916.134	1,832.631	55,200.255	1,766.408
	Small Urban (5,000-49,999)	173.522	347.044	34,590.600	1,106.899
	Subtotal	1,089.656	2,179.675	89,790.855	2,873.307
	County Total	1,552.460	3,215.070	1,253,190.900	129,409.980

Mileage

by County by Functional System by Population Classification

County	Functional System	Centerline	Lane	DVM	TVM
Lamb (140)					
	Principal Arterial				
	Rural (<5,000)	27.601	110.404	206,973.368	2,690.654
	Small Urban (5,000-49,999)	6.231	24.924	40,447.427	525.817
	Subtotal	33.832	135.328	247,420.795	3,216.470
	Minor Arterial				
	Rural (<5,000)	65.385	137.010	111,393.830	27,789.186
	Small Urban (5,000-49,999)	11.205	29.528	27,221.939	2,530.325
	Subtotal	76.590	166.538	138,615.769	30,319.511
	Major Collector				
	Rural (<5,000)	232.577	465.584	88,106.076	16,162.355
	Small Urban (5,000-49,999)	6.729	13.458	6,057.383	156.071
	Subtotal	239.306	479.042	94,163.459	16,318.427
	Minor Collector				
	Rural (<5,000)	56.643	113.286	5,869.427	936.151
	Subtotal	56.643	113.286	5,869.427	936.151
	Local				
	Rural (<5,000)	1,213.567	2,427.134	68,853.986	2,203.328
	Small Urban (5,000-49,999)	50.307	100.614	9,054.120	289.732
	Subtotal	1,263.874	2,527.748	77,908.106	2,493.059
	County Total	1,670.245	3,421.942	563,977.556	53,283.619

Mileage

by County by Functional System by Population Classification

County	Functional System	Centerline	Lane	DVM	TVM
Lampasas (141)					
	Principal Arterial				
	Rural (<5,000)	72.765	197.161	371,531.693	46,388.838
	Small Urban (5,000-49,999)	5.659	22.330	56,649.897	6,334.202
	Urbanized (200,000+)	3.873	19.365	49,339.614	4,763.504
	Subtotal	82.297	238.856	477,521.204	57,486.544
	Minor Arterial				
	Small Urban (5,000-49,999)	1.333	2.666	7,301.796	856.262
	Subtotal	1.333	2.666	7,301.796	856.262
	Major Collector				
	Rural (<5,000)	90.398	180.796	51,817.223	7,732.736
	Small Urban (5,000-49,999)	14.560	29.120	19,568.872	1,523.798
	Urbanized (200,000+)	13.630	27.260	38,343.592	2,616.162
	Subtotal	118.588	237.176	109,729.687	11,872.696
	Minor Collector				
	Rural (<5,000)	86.164	172.328	21,645.777	1,177.494
	Small Urban (5,000-49,999)	1.133	2.266	623.190	19.942
	Subtotal	87.297	174.594	22,268.967	1,197.437
	Local				
	Rural (<5,000)	385.419	770.838	29,345.823	954.997
	Small Urban (5,000-49,999)	45.569	91.138	7,164.412	229.261
	Urbanized (200,000+)	34.140	68.280	7,225.910	231.229
	Subtotal	465.128	930.256	43,736.145	1,415.487

Mileage

by County by Functional System by Population Classification

County	Functional System	Centerline	Lane	DVM	TVM
	County Total	754.643	1,583.548	660,557.799	72,828.426

Mileage

by County by Functional System by Population Classification

County	Functional System	Centerline	Lane	DVM	TVM
La Salle (142)					
	Interstate				
	Rural (<5,000)	44.162	176.648	793,219.515	418,130.172
	Subtotal	44.162	176.648	793,219.515	418,130.172
	Minor Arterial				
	Rural (<5,000)	71.976	143.952	241,332.031	44,555.797
	Subtotal	71.976	143.952	241,332.031	44,555.797
	Major Collector				
	Rural (<5,000)	171.711	346.678	258,797.209	46,333.391
	Subtotal	171.711	346.678	258,797.209	46,333.391
	Minor Collector				
	Rural (<5,000)	4.960	11.518	6,815.533	1,143.166
	Subtotal	4.960	11.518	6,815.533	1,143.166
	Local				
	Rural (<5,000)	246.886	493.772	8,760.270	280.329
	Subtotal	246.886	493.772	8,760.270	280.329
	County Total	539.695	1,172.568	1,308,924.558	510,442.853

Mileage

by County by Functional System by Population Classification

County	Functional System	Centerline	Lane	DVM	TVM
Lavaca (143)					
	Principal Arterial				
	Rural (<5,000)	5.589	22.356	33,517.159	6,392.944
	Subtotal	5.589	22.356	33,517.159	6,392.944
	Minor Arterial				
	Rural (<5,000)	61.234	140.806	292,995.309	57,302.005
	Small Urban (5,000-49,999)	5.929	13.876	28,839.949	3,142.829
	Subtotal	67.163	154.682	321,835.258	60,444.833
	Major Collector				
	Rural (<5,000)	165.925	333.893	293,358.528	45,386.871
	Small Urban (5,000-49,999)	3.396	6.792	9,040.260	1,320.186
	Subtotal	169.321	340.685	302,398.788	46,707.057
	Minor Collector				
	Rural (<5,000)	83.505	167.010	36,134.247	7,899.027
	Small Urban (5,000-49,999)	1.529	3.058	1,359.333	43.499
	Subtotal	85.034	170.068	37,493.580	7,942.526
	Local				
	Rural (<5,000)	912.952	1,824.575	70,848.506	2,267.152
	Small Urban (5,000-49,999)	31.956	63.912	3,387.095	108.387
	Subtotal	944.908	1,888.487	74,235.601	2,375.539
	County Total	1,272.015	2,576.278	769,480.386	123,862.899

Mileage

by County by Functional System by Population Classification

County	Functional System	Centerline	Lane	DVM	TVM
Lee (144)					
	Principal Arterial				
	Rural (<5,000)	33.013	132.516	327,030.956	41,415.300
	Small Urban (5,000-49,999)	4.062	16.248	77,693.279	9,165.072
	Subtotal	37.075	148.764	404,724.235	50,580.372
	Minor Arterial				
	Rural (<5,000)	30.625	122.500	186,060.317	39,452.834
	Small Urban (5,000-49,999)	2.771	12.654	24,351.301	5,572.142
	Subtotal	33.396	135.154	210,411.618	45,024.976
	Major Collector				
	Rural (<5,000)	98.640	197.280	108,458.481	15,131.365
	Small Urban (5,000-49,999)	4.862	9.724	11,105.118	988.749
	Subtotal	103.502	207.004	119,563.599	16,120.113
	Minor Collector				
	Rural (<5,000)	43.479	86.958	18,607.227	2,289.168
	Small Urban (5,000-49,999)	0.251	0.502	77.057	2.466
	Subtotal	43.730	87.460	18,684.284	2,291.633
	Local				
	Rural (<5,000)	476.782	953.564	39,514.073	1,264.450
	Small Urban (5,000-49,999)	41.495	82.990	11,584.855	370.715
	Subtotal	518.277	1,036.554	51,098.928	1,635.166
	County Total	735.980	1,614.936	804,482.664	115,652.260

Mileage

by County by Functional System by Population Classification

County	Functional System	Centerline	Lane	DVM	TVM
Leon (145)					
	Interstate				
	Rural (<5,000)	28.573	114.292	914,125.678	281,148.406
	Subtotal	28.573	114.292	914,125.678	281,148.406
	Principal Arterial				
	Rural (<5,000)	41.642	84.170	222,011.159	53,378.873
	Subtotal	41.642	84.170	222,011.159	53,378.873
	Minor Arterial				
	Rural (<5,000)	71.149	142.298	168,409.147	39,283.135
	Subtotal	71.149	142.298	168,409.147	39,283.135
	Major Collector				
	Rural (<5,000)	176.818	353.636	117,516.971	16,709.286
	Subtotal	176.818	353.636	117,516.971	16,709.286
	Minor Collector				
	Rural (<5,000)	77.075	154.150	23,802.455	3,340.577
	Subtotal	77.075	154.150	23,802.455	3,340.577
	Local				
	Rural (<5,000)	654.414	1,308.828	63,081.440	2,018.606
	Subtotal	654.414	1,308.828	63,081.440	2,018.606
	County Total	1,049.671	2,157.374	1,508,946.850	395,878.882

Mileage

by County by Functional System by Population Classification

County	Functional System	Centerline	Lane	DVM	TVM
Liberty (146)					
	Interstate				
	Small Urban (5,000-49,999)	0.244	0.976	10,690.616	1,368.399
	Subtotal	0.244	0.976	10,690.616	1,368.399
	Other Freeway-Expressway				
	Small Urban (5,000-49,999)	8.153	32.612	262,518.598	43,497.552
	Subtotal	8.153	32.612	262,518.598	43,497.552
	Principal Arterial				
	Rural (<5,000)	62.681	176.120	535,704.268	77,008.475
	Small Urban (5,000-49,999)	27.836	86.871	335,456.973	33,128.481
	Subtotal	90.517	262.991	871,161.241	110,136.957
	Minor Arterial				
	Rural (<5,000)	68.506	137.012	314,834.515	56,199.757
	Small Urban (5,000-49,999)	20.628	43.498	142,580.742	16,258.737
	Subtotal	89.134	180.510	457,415.257	72,458.494
	Major Collector				
	Rural (<5,000)	131.997	266.188	281,389.864	27,980.313
	Small Urban (5,000-49,999)	46.992	93.984	100,892.874	3,092.667
	Subtotal	178.989	360.172	382,282.738	31,072.979
	Minor Collector				
	Rural (<5,000)	42.932	85.864	26,998.735	1,127.730
	Subtotal	42.932	85.864	26,998.735	1,127.730

Mileage

by County by Functional System by Population Classification

County	Functional System	Centerline	Lane	DVM	TVM
	Local				
	Rural (<5,000)	717.836	1,434.573	125,492.017	4,015.745
	Small Urban (5,000-49,999)	193.204	386.408	43,209.581	1,382.544
	Subtotal	911.040	1,820.981	168,701.598	5,398.289
	County Total	1,321.009	2,744.106	2,179,768.783	265,060.399

Mileage

by County by Functional System by Population Classification

County	Functional System	Centerline	Lane	DVM	TVM
Limestone (147)					
	Principal Arterial				
	Small Urban (5,000-49,999)	4.887	17.682	47,165.414	3,861.098
	Subtotal	4.887	17.682	47,165.414	3,861.098
	Minor Arterial				
	Rural (<5,000)	68.163	136.606	269,657.636	32,992.397
	Small Urban (5,000-49,999)	6.652	16.048	31,973.785	3,501.554
	Subtotal	74.815	152.654	301,631.421	36,493.951
	Major Collector				
	Rural (<5,000)	238.124	478.038	247,602.653	48,245.338
	Small Urban (5,000-49,999)	12.935	25.870	17,180.602	593.628
	Subtotal	251.059	503.908	264,783.255	48,838.966
	Minor Collector				
	Rural (<5,000)	101.382	202.764	25,381.381	2,254.866
	Small Urban (5,000-49,999)	0.933	1.866	1,559.952	49.918
	Subtotal	102.315	204.630	26,941.333	2,304.784
	Local				
	Rural (<5,000)	898.209	1,795.731	96,612.869	3,091.612
	Small Urban (5,000-49,999)	44.906	89.812	8,489.706	271.671
	Subtotal	943.115	1,885.543	105,102.575	3,363.282
	County Total	1,376.191	2,764.417	745,623.998	94,862.082

Mileage

by County by Functional System by Population Classification

County	Functional System	Centerline	Lane	DVM	TVM
Lipscomb (148)					
	Principal Arterial				
	Rural (<5,000)	11.276	24.536	14,102.192	5,852.702
	Subtotal	11.276	24.536	14,102.192	5,852.702
	Minor Arterial				
	Rural (<5,000)	3.658	7.316	6,170.774	1,508.118
	Subtotal	3.658	7.316	6,170.774	1,508.118
	Major Collector				
	Rural (<5,000)	154.645	323.805	88,404.186	12,529.116
	Subtotal	154.645	323.805	88,404.186	12,529.116
	Minor Collector				
	Rural (<5,000)	28.171	56.342	10,596.695	259.512
	Subtotal	28.171	56.342	10,596.695	259.512
	Local				
	Rural (<5,000)	455.228	910.456	12,670.634	405.460
	Subtotal	455.228	910.456	12,670.634	405.460
	County Total	652.978	1,322.455	131,944.481	20,554.908

Mileage

by County by Functional System by Population Classification

County	Functional System	Centerline	Lane	DVM	TVM
Live Oak (149)					
	Interstate				
	Rural (<5,000)	44.280	177.120	965,911.465	227,933.337
	Subtotal	44.280	177.120	965,911.465	227,933.337
	Principal Arterial				
	Rural (<5,000)	68.384	221.546	423,523.524	121,757.747
	Subtotal	68.384	221.546	423,523.524	121,757.747
	Minor Arterial				
	Rural (<5,000)	21.397	44.718	179,113.794	32,867.396
	Subtotal	21.397	44.718	179,113.794	32,867.396
	Major Collector				
	Rural (<5,000)	249.502	499.004	188,259.804	28,691.061
	Subtotal	249.502	499.004	188,259.804	28,691.061
	Minor Collector				
	Rural (<5,000)	62.892	125.784	15,941.976	2,509.506
	Subtotal	62.892	125.784	15,941.976	2,509.506
	Local				
	Rural (<5,000)	530.468	1,060.936	44,600.157	1,427.205
	Subtotal	530.468	1,060.936	44,600.157	1,427.205
	County Total	976.923	2,129.108	1,817,350.720	415,186.253

Mileage

by County by Functional System by Population Classification

County	Functional System	Centerline	Lane	DVM	TVM
Llano (150)					
	Minor Arterial				
	Rural (<5,000)	84.021	191.194	296,400.365	50,682.192
	Subtotal	84.021	191.194	296,400.365	50,682.192
	Major Collector				
	Rural (<5,000)	112.854	238.370	174,143.493	20,229.123
	Small Urban (5,000-49,999)	8.769	24.928	52,259.416	4,465.425
	Subtotal	121.623	263.298	226,402.909	24,694.547
	Minor Collector				
	Rural (<5,000)	57.800	115.600	21,931.917	1,338.152
	Small Urban (5,000-49,999)	5.147	10.294	102.940	3.294
	Subtotal	62.947	125.894	22,034.857	1,341.446
	Local				
	Rural (<5,000)	514.570	1,029.140	17,141.559	548.530
	Small Urban (5,000-49,999)	95.211	190.422	3,751.944	120.062
	Subtotal	609.781	1,219.562	20,893.503	668.592
	County Total	878.372	1,799.948	565,731.634	77,386.777

Mileage

by County by Functional System by Population Classification

County	Functional System	Centerline	Lane	DVM	TVM
Loving (151)					
	Major Collector				
	Rural (<5,000)	31.634	63.268	96,945.183	31,961.959
	Subtotal	31.634	63.268	96,945.183	31,961.959
	Minor Collector				
	Rural (<5,000)	2.113	4.226	57.363	3.438
	Subtotal	2.113	4.226	57.363	3.438
	Local				
	Rural (<5,000)	43.754	87.508	21,735.841	697.896
	Subtotal	43.754	87.508	21,735.841	697.896
	County Total	77.501	155.002	118,738.387	32,663.292

Mileage

by County by Functional System by Population Classification

County	Functional System	Centerline	Lane	DVM	TVM
Lubbock (152)					
	Interstate				
	Rural (<5,000)	9.314	37.256	135,774.273	25,575.713
	Urbanized (200,000+)	11.978	64.086	431,122.607	46,950.177
	Subtotal	21.292	101.342	566,896.880	72,525.890
	Other Freeway-Expressway				
	Urbanized (200,000+)	45.651	202.232	1,017,316.744	102,688.633
	Subtotal	45.651	202.232	1,017,316.744	102,688.633
	Principal Arterial				
	Rural (<5,000)	43.374	162.024	447,905.834	53,664.371
	Small Urban (5,000-49,999)	7.935	27.930	71,392.341	11,349.877
	Urbanized (200,000+)	148.859	649.528	2,084,843.376	103,572.827
	Subtotal	200.168	839.482	2,604,141.551	168,587.075
	Minor Arterial				
	Rural (<5,000)	36.664	76.002	88,418.675	4,741.871
	Small Urban (5,000-49,999)	2.633	6.214	7,657.134	451.526
	Urbanized (200,000+)	115.039	301.555	400,307.281	23,682.146
	Subtotal	154.336	383.771	496,383.090	28,875.544
	Major Collector				
	Rural (<5,000)	258.811	519.403	199,893.108	12,529.370
	Small Urban (5,000-49,999)	14.410	28.820	8,640.464	419.789
	Urbanized (200,000+)	243.392	522.960	635,380.806	20,923.768
	Subtotal	516.613	1,071.183	843,914.378	33,872.927

Mileage

by County by Functional System by Population Classification

County	Functional System	Centerline	Lane	DVM	TVM
	Minor Collector				
	Rural (<5,000)	84.804	170.580	33,996.489	1,452.703
	Small Urban (5,000-49,999)	3.585	7.170	3,244.630	212.139
	Urbanized (200,000+)	5.974	16.484	9,039.968	291.386
	Subtotal	94.363	194.234	46,281.087	1,956.228
	Local				
	Rural (<5,000)	1,019.919	2,039.838	92,727.322	2,992.392
	Small Urban (5,000-49,999)	46.733	93.466	5,879.118	188.132
	Urbanized (200,000+)	1,033.745	2,067.686	336,016.506	10,803.897
	Subtotal	2,100.397	4,200.990	434,622.946	13,984.420
	County Total	3,132.820	6,993.234	6,009,556.676	422,490.715

Mileage

by County by Functional System by Population Classification

County	Functional System	Centerline	Lane	DVM	TVM
Lynn (153)					
	Principal Arterial				
	Rural (<5,000)	34.567	138.268	306,168.885	46,349.884
	Subtotal	34.567	138.268	306,168.885	46,349.884
	Minor Arterial				
	Rural (<5,000)	30.258	65.328	35,180.145	10,132.472
	Subtotal	30.258	65.328	35,180.145	10,132.472
	Major Collector				
	Rural (<5,000)	231.525	465.012	60,571.669	6,353.507
	Subtotal	231.525	465.012	60,571.669	6,353.507
	Minor Collector				
	Rural (<5,000)	57.132	116.158	5,108.344	387.234
	Subtotal	57.132	116.158	5,108.344	387.234
	Local				
	Rural (<5,000)	918.313	1,836.626	51,532.395	1,649.037
	Subtotal	918.313	1,836.626	51,532.395	1,649.037
	County Total	1,271.795	2,621.392	458,561.438	64,872.133

Mileage

by County by Functional System by Population Classification

County	Functional System	Centerline	Lane	DVM	TVM
Madison (154)					
	Interstate				
	Rural (<5,000)	18.630	74.520	618,641.828	187,461.858
	Subtotal	18.630	74.520	618,641.828	187,461.858
	Principal Arterial				
	Rural (<5,000)	34.387	69.540	236,540.390	41,972.197
	Subtotal	34.387	69.540	236,540.390	41,972.197
	Minor Arterial				
	Rural (<5,000)	27.238	64.732	89,529.221	10,757.009
	Subtotal	27.238	64.732	89,529.221	10,757.009
	Major Collector				
	Rural (<5,000)	92.631	185.262	104,581.756	11,798.126
	Subtotal	92.631	185.262	104,581.756	11,798.126
	Minor Collector				
	Rural (<5,000)	97.428	194.856	46,574.344	5,445.021
	Subtotal	97.428	194.856	46,574.344	5,445.021
	Local				
	Rural (<5,000)	286.287	572.574	23,726.750	759.256
	Subtotal	286.287	572.574	23,726.750	759.256
	County Total	556.601	1,161.484	1,119,594.289	258,193.468

Mileage

by County by Functional System by Population Classification

County	Functional System	Centerline	Lane	DVM	TVM
Marion (155)					
	Principal Arterial				
	Rural (<5,000)	11.945	47.780	88,570.312	33,625.050
	Subtotal	11.945	47.780	88,570.312	33,625.050
	Minor Arterial				
	Rural (<5,000)	53.607	111.313	109,699.712	17,910.513
	Subtotal	53.607	111.313	109,699.712	17,910.513
	Major Collector				
	Rural (<5,000)	77.528	155.330	51,551.768	5,191.556
	Subtotal	77.528	155.330	51,551.768	5,191.556
	Minor Collector				
	Rural (<5,000)	27.820	55.640	7,358.724	364.352
	Subtotal	27.820	55.640	7,358.724	364.352
	Local				
	Rural (<5,000)	382.165	768.402	38,215.969	1,251.791
	Subtotal	382.165	768.402	38,215.969	1,251.791
	County Total	553.065	1,138.465	295,396.485	58,343.262

Mileage

by County by Functional System by Population Classification

County	Functional System	Centerline	Lane	DVM	TVM
Martin (156)					
	Interstate				
	Rural (<5,000)	13.475	53.900	293,653.000	141,100.106
	Subtotal	13.475	53.900	293,653.000	141,100.106
	Principal Arterial				
	Rural (<5,000)	37.229	78.400	192,384.887	37,999.567
	Subtotal	37.229	78.400	192,384.887	37,999.567
	Minor Arterial				
	Rural (<5,000)	58.344	116.688	144,653.606	27,037.372
	Subtotal	58.344	116.688	144,653.606	27,037.372
	Major Collector				
	Rural (<5,000)	118.221	247.676	93,853.107	14,976.515
	Subtotal	118.221	247.676	93,853.107	14,976.515
	Minor Collector				
	Rural (<5,000)	44.061	88.122	42,893.964	5,225.211
	Subtotal	44.061	88.122	42,893.964	5,225.211
	Local				
	Rural (<5,000)	488.484	976.968	30,769.271	984.617
	Subtotal	488.484	976.968	30,769.271	984.617
	County Total	759.814	1,561.754	798,207.835	227,323.387

Mileage

by County by Functional System by Population Classification

County	Functional System	Centerline	Lane	DVM	TVM
Mason (157)					
	Minor Arterial				
	Rural (<5,000)	75.732	188.739	174,416.992	28,746.760
	Subtotal	75.732	188.739	174,416.992	28,746.760
	Major Collector				
	Rural (<5,000)	43.732	87.464	26,679.379	3,390.313
	Subtotal	43.732	87.464	26,679.379	3,390.313
	Minor Collector				
	Rural (<5,000)	83.531	167.062	12,982.998	1,246.601
	Subtotal	83.531	167.062	12,982.998	1,246.601
	Local				
	Rural (<5,000)	300.802	601.604	13,873.325	443.946
	Subtotal	300.802	601.604	13,873.325	443.946
	County Total	503.797	1,044.869	227,952.694	33,827.621

Mileage

by County by Functional System by Population Classification

County	Functional System	Centerline	Lane	DVM	TVM
Matagorda (158)					
	Principal Arterial				
	Small Urban (5,000-49,999)	11.450	38.138	151,280.897	15,151.509
	Subtotal	11.450	38.138	151,280.897	15,151.509
	Minor Arterial				
	Rural (<5,000)	49.375	127.478	287,522.118	39,758.814
	Small Urban (5,000-49,999)	9.999	23.128	57,625.039	5,754.089
	Subtotal	59.374	150.606	345,147.157	45,512.903
	Major Collector				
	Rural (<5,000)	208.693	421.488	369,592.084	50,125.101
	Small Urban (5,000-49,999)	23.351	46.702	47,451.815	1,928.806
	Subtotal	232.044	468.190	417,043.899	52,053.907
	Minor Collector				
	Rural (<5,000)	55.923	111.846	26,547.853	3,074.057
	Small Urban (5,000-49,999)	0.426	0.852	110.760	3.544
	Subtotal	56.349	112.698	26,658.613	3,077.601
	Local				
	Rural (<5,000)	591.478	1,182.568	72,857.745	2,340.498
	Small Urban (5,000-49,999)	100.136	200.272	18,720.401	599.053
	Subtotal	691.614	1,382.840	91,578.146	2,939.550
	County Total	1,050.831	2,152.472	1,031,708.712	118,735.472

Mileage

by County by Functional System by Population Classification

County	Functional System	Centerline	Lane	DVM	TVM
Maverick (159)					
	Other Freeway-Expressway				
	Small Urban (5,000-49,999)	4.780	9.560	16,256.780	2,974.991
	Subtotal	4.780	9.560	16,256.780	2,974.991
	Principal Arterial				
	Rural (<5,000)	77.925	182.139	380,985.490	83,899.157
	Small Urban (5,000-49,999)	16.736	58.454	225,865.178	28,669.738
	Subtotal	94.661	240.593	606,850.668	112,568.895
	Minor Arterial				
	Rural (<5,000)	0.001	0.004	13.180	0.422
	Small Urban (5,000-49,999)	10.454	31.304	165,989.670	14,453.763
	Subtotal	10.455	31.308	166,002.850	14,454.185
	Major Collector				
	Rural (<5,000)	76.632	153.268	108,205.578	15,245.523
	Small Urban (5,000-49,999)	27.667	63.204	70,005.664	4,368.873
	Subtotal	104.299	216.472	178,211.242	19,614.396
	Minor Collector				
	Rural (<5,000)	47.710	95.420	19,291.387	3,630.123
	Small Urban (5,000-49,999)	25.629	51.258	7,268.695	232.598
	Subtotal	73.339	146.678	26,560.082	3,862.721

Mileage

by County by Functional System by Population Classification

County	Functional System	Centerline	Lane	DVM	TVM
	Local				
	Rural (<5,000)	49.541	99.191	4,730.170	151.365
	Small Urban (5,000-49,999)	145.066	290.408	23,753.668	769.063
	Subtotal	194.607	389.599	28,483.838	920.428
	County Total	482.141	1,034.210	1,022,365.460	154,395.615

Mileage

by County by Functional System by Population Classification

County	Functional System	Centerline	Lane	DVM	TVM
McCulloch (160)					
	Principal Arterial				
	Rural (<5,000)	59.863	127.489	138,198.959	23,299.937
	Small Urban (5,000-49,999)	3.604	12.919	26,897.230	5,017.920
	Subtotal	63.467	140.408	165,096.189	28,317.856
	Minor Arterial				
	Rural (<5,000)	67.629	136.335	93,698.759	22,605.745
	Small Urban (5,000-49,999)	0.432	0.864	907.200	196.862
	Subtotal	68.061	137.199	94,605.959	22,802.608
	Major Collector				
	Rural (<5,000)	74.863	149.726	15,658.434	3,450.856
	Small Urban (5,000-49,999)	14.507	29.014	15,574.002	1,346.262
	Subtotal	89.370	178.740	31,232.436	4,797.118
	Minor Collector				
	Rural (<5,000)	90.819	181.638	10,081.305	1,723.432
	Small Urban (5,000-49,999)	1.375	2.750	84.722	2.711
	Subtotal	92.194	184.388	10,166.027	1,726.144
	Local				
	Rural (<5,000)	408.537	817.074	15,978.900	511.325
	Small Urban (5,000-49,999)	56.773	113.546	8,226.829	300.384
	Subtotal	465.310	930.620	24,205.729	811.709
	County Total	778.402	1,571.355	325,306.340	58,455.434

Mileage

by County by Functional System by Population Classification

County	Functional System	Centerline	Lane	DVM	TVM
McLennan (161)					
	Interstate				
	Rural (<5,000)	16.342	66.302	1,052,796.077	317,589.806
	Large Urban (50,000-199,999)	23.525	114.128	1,884,007.011	517,326.879
	Subtotal	39.867	180.430	2,936,803.088	834,916.685
	Other Freeway-Expressway				
	Large Urban (50,000-199,999)	15.791	69.760	396,851.939	16,555.745
	Subtotal	15.791	69.760	396,851.939	16,555.745
	Principal Arterial				
	Rural (<5,000)	49.874	168.392	569,406.030	71,591.889
	Large Urban (50,000-199,999)	60.449	242.041	996,453.871	76,635.511
	Subtotal	110.323	410.433	1,565,859.901	148,227.400
	Minor Arterial				
	Rural (<5,000)	45.736	101.692	212,759.374	25,901.690
	Large Urban (50,000-199,999)	125.059	385.045	947,947.684	74,441.247
	Subtotal	170.795	486.737	1,160,707.058	100,342.937
	Major Collector				
	Rural (<5,000)	274.596	553.896	423,356.415	58,774.377
	Large Urban (50,000-199,999)	204.381	420.821	671,262.657	38,739.186
	Subtotal	478.977	974.717	1,094,619.072	97,513.563
	Minor Collector				
	Rural (<5,000)	69.287	136.232	27,427.159	2,231.765
	Subtotal	69.287	136.232	27,427.159	2,231.765

Mileage

by County by Functional System by Population Classification

County	Functional System	Centerline	Lane	DVM	TVM
	Local				
	Rural (<5,000)	1,189.327	2,372.126	213,883.812	6,844.282
	Large Urban (50,000-199,999)	830.765	1,662.590	353,008.836	11,440.511
	Subtotal	2,020.092	4,034.716	566,892.648	18,284.793
	County Total	2,905.132	6,293.025	7,749,160.865	1,218,072.888

Mileage

by County by Functional System by Population Classification

County	Functional System	Centerline	Lane	DVM	TVM
McMullen (162)					
	Principal Arterial				
	Rural (<5,000)	3.514	7.028	7,291.550	3,091.617
	Subtotal	3.514	7.028	7,291.550	3,091.617
	Minor Arterial				
	Rural (<5,000)	80.600	161.200	392,743.770	83,305.702
	Subtotal	80.600	161.200	392,743.770	83,305.702
	Major Collector				
	Rural (<5,000)	77.101	154.202	97,077.561	15,254.000
	Subtotal	77.101	154.202	97,077.561	15,254.000
	Minor Collector				
	Rural (<5,000)	7.492	14.984	2,909.414	623.373
	Subtotal	7.492	14.984	2,909.414	623.373
	Local				
	Rural (<5,000)	182.045	364.090	12,465.433	398.894
	Subtotal	182.045	364.090	12,465.433	398.894
	County Total	350.752	701.504	512,487.728	102,673.586

Mileage

by County by Functional System by Population Classification

County	Functional System	Centerline	Lane	DVM	TVM
Medina (163)					
	Interstate				
	Rural (<5,000)	8.121	32.484	246,038.373	73,870.527
	Small Urban (5,000-49,999)	4.499	17.996	120,263.154	38,887.888
	Subtotal	12.620	50.480	366,301.527	112,758.415
	Other Freeway-Expressway				
	Small Urban (5,000-49,999)	2.842	10.214	24,323.498	1,210.249
	Subtotal	2.842	10.214	24,323.498	1,210.249
	Principal Arterial				
	Rural (<5,000)	79.451	236.970	555,181.210	72,627.247
	Small Urban (5,000-49,999)	2.001	8.004	31,433.413	4,300.131
	Subtotal	81.452	244.974	586,614.623	76,927.378
	Minor Arterial				
	Rural (<5,000)	19.216	38.432	15,070.661	5,165.718
	Small Urban (5,000-49,999)	5.755	11.510	11,247.880	2,541.153
	Subtotal	24.971	49.942	26,318.541	7,706.871
	Major Collector				
	Rural (<5,000)	186.568	377.115	221,683.728	43,525.370
	Small Urban (5,000-49,999)	27.827	57.774	53,733.657	5,885.319
	Subtotal	214.395	434.889	275,417.385	49,410.689
	Minor Collector				
	Rural (<5,000)	35.775	71.550	11,526.271	1,796.682
	Subtotal	35.775	71.550	11,526.271	1,796.682

Mileage

by County by Functional System by Population Classification

County	Functional System	Centerline	Lane	DVM	TVM
	Local				
	Rural (<5,000)	794.357	1,588.714	69,987.837	2,239.611
	Small Urban (5,000-49,999)	96.186	192.372	24,777.045	792.865
	Subtotal	890.543	1,781.086	94,764.882	3,032.476
	County Total	1,262.598	2,643.135	1,385,266.727	252,842.760

Mileage

by County by Functional System by Population Classification

County	Functional System	Centerline	Lane	DVM	TVM
Menard (164)					
	Minor Arterial				
	Rural (<5,000)	63.071	134.349	124,284.732	34,342.111
	Subtotal	63.071	134.349	124,284.732	34,342.111
	Major Collector				
	Rural (<5,000)	60.395	121.105	16,014.469	3,329.045
	Subtotal	60.395	121.105	16,014.469	3,329.045
	Minor Collector				
	Rural (<5,000)	58.850	117.700	5,679.933	895.185
	Subtotal	58.850	117.700	5,679.933	895.185
	Local				
	Rural (<5,000)	141.698	276.368	2,720.720	87.063
	Subtotal	141.698	276.368	2,720.720	87.063
	County Total	324.014	649.522	148,699.854	38,653.403

Mileage

by County by Functional System by Population Classification

County	Functional System	Centerline	Lane	DVM	TVM
Midland (165)					
	Interstate				
	Rural (<5,000)	4.168	16.672	101,290.736	45,479.540
	Large Urban (50,000-199,999)	23.520	94.080	845,481.612	304,078.801
	Subtotal	27.688	110.752	946,772.348	349,558.341
	Other Freeway-Expressway				
	Large Urban (50,000-199,999)	23.905	100.570	744,529.737	6,941.703
	Subtotal	23.905	100.570	744,529.737	6,941.703
	Principal Arterial				
	Rural (<5,000)	26.122	84.532	231,065.455	44,088.589
	Large Urban (50,000-199,999)	70.853	277.706	1,047,426.031	80,324.661
	Subtotal	96.975	362.238	1,278,491.486	124,413.250
	Minor Arterial				
	Rural (<5,000)	37.598	75.842	177,569.158	43,025.423
	Large Urban (50,000-199,999)	54.269	181.554	488,487.617	40,126.540
	Subtotal	91.867	257.396	666,056.775	83,151.963
	Major Collector				
	Rural (<5,000)	113.250	226.670	186,605.087	51,945.823
	Large Urban (50,000-199,999)	204.130	452.297	582,496.928	83,349.447
	Subtotal	317.380	678.967	769,102.015	135,295.270

Mileage

by County by Functional System by Population Classification

County	Functional System	Centerline	Lane	DVM	TVM
	Minor Collector				
	Rural (<5,000)	11.380	22.760	16,877.371	5,704.060
	Large Urban (50,000-199,999)	1.352	2.704	925.478	29.615
	Subtotal	12.732	25.464	17,802.849	5,733.675
	Local				
	Rural (<5,000)	232.442	465.517	97,110.530	3,107.537
	Large Urban (50,000-199,999)	596.640	1,193.280	170,513.222	5,743.224
	Subtotal	829.082	1,658.797	267,623.752	8,850.761
	County Total	1,399.629	3,194.184	4,690,378.962	713,944.962

Mileage

by County by Functional System by Population Classification

County	Functional System	Centerline	Lane	DVM	TVM
Milam (166)					
	Principal Arterial				
	Rural (<5,000)	64.809	148.270	349,859.045	91,752.031
	Small Urban (5,000-49,999)	6.684	16.652	61,536.718	13,247.866
	Subtotal	71.493	164.922	411,395.763	104,999.896
	Minor Arterial				
	Rural (<5,000)	30.707	62.088	116,967.382	22,551.941
	Small Urban (5,000-49,999)	4.906	9.812	17,478.792	2,416.400
	Subtotal	35.613	71.900	134,446.174	24,968.340
	Major Collector				
	Rural (<5,000)	139.093	278.269	123,693.599	17,575.171
	Small Urban (5,000-49,999)	23.037	46.074	28,055.248	1,532.951
	Subtotal	162.130	324.343	151,748.847	19,108.122
	Minor Collector				
	Rural (<5,000)	99.026	198.052	25,620.892	4,598.898
	Small Urban (5,000-49,999)	0.367	0.734	348.650	11.157
	Subtotal	99.393	198.786	25,969.542	4,610.055
	Local				
	Rural (<5,000)	808.674	1,617.348	62,750.800	2,008.026
	Small Urban (5,000-49,999)	81.576	163.152	10,222.255	327.112
	Subtotal	890.250	1,780.500	72,973.055	2,335.138
	County Total	1,258.879	2,540.451	796,533.381	156,021.552

Mileage

by County by Functional System by Population Classification

County	Functional System	Centerline	Lane	DVM	TVM
Mills (167)					
	Principal Arterial				
	Rural (<5,000)	32.989	95.468	154,801.297	18,893.819
	Subtotal	32.989	95.468	154,801.297	18,893.819
	Minor Arterial				
	Rural (<5,000)	20.919	41.838	33,184.357	4,621.835
	Subtotal	20.919	41.838	33,184.357	4,621.835
	Major Collector				
	Rural (<5,000)	103.406	209.075	51,959.456	8,769.911
	Subtotal	103.406	209.075	51,959.456	8,769.911
	Minor Collector				
	Rural (<5,000)	73.372	146.744	10,148.595	942.978
	Subtotal	73.372	146.744	10,148.595	942.978
	Local				
	Rural (<5,000)	435.692	871.384	16,034.093	513.091
	Subtotal	435.692	871.384	16,034.093	513.091
	County Total	666.378	1,364.509	266,127.798	33,741.635

Mileage

by County by Functional System by Population Classification

County	Functional System	Centerline	Lane	DVM	TVM
Mitchell (168)					
	Interstate				
	Rural (<5,000)	28.752	115.008	491,855.664	174,477.928
	Small Urban (5,000-49,999)	3.290	13.160	53,485.336	19,523.157
	Subtotal	32.042	128.168	545,341.000	194,001.084
	Principal Arterial				
	Rural (<5,000)	0.551	2.204	5,568.957	1,592.722
	Subtotal	0.551	2.204	5,568.957	1,592.722
	Minor Arterial				
	Rural (<5,000)	37.453	74.906	45,921.824	10,019.420
	Small Urban (5,000-49,999)	1.655	3.310	2,975.642	529.891
	Subtotal	39.108	78.216	48,897.466	10,549.311
	Major Collector				
	Rural (<5,000)	175.782	354.174	51,985.430	5,685.762
	Small Urban (5,000-49,999)	19.946	39.892	24,919.133	2,005.644
	Subtotal	195.728	394.066	76,904.563	7,691.406
	Minor Collector				
	Rural (<5,000)	40.215	80.430	4,810.153	1,046.183
	Subtotal	40.215	80.430	4,810.153	1,046.183
	Local				
	Rural (<5,000)	472.186	944.372	10,317.313	330.154
	Small Urban (5,000-49,999)	44.786	89.572	8,418.796	269.401
	Subtotal	516.972	1,033.944	18,736.109	599.555

Mileage

by County by Functional System by Population Classification

County	Functional System	Centerline	Lane	DVM	TVM
	County Total	824.616	1,717.028	700,258.248	215,480.262

Mileage

by County by Functional System by Population Classification

County	Functional System	Centerline	Lane	DVM	TVM
Montague (169)					
	Other Freeway-Expressway				
	Small Urban (5,000-49,999)	2.205	8.820	31,367.105	9,431.743
	Subtotal	2.205	8.820	31,367.105	9,431.743
	Principal Arterial				
	Rural (<5,000)	46.925	159.006	376,107.223	121,514.786
	Small Urban (5,000-49,999)	0.392	1.568	7,137.114	3,133.613
	Subtotal	47.317	160.574	383,244.337	124,648.399
	Minor Arterial				
	Small Urban (5,000-49,999)	5.937	19.890	28,264.778	5,193.116
	Subtotal	5.937	19.890	28,264.778	5,193.116
	Major Collector				
	Rural (<5,000)	267.159	537.636	234,171.068	37,123.458
	Small Urban (5,000-49,999)	20.511	41.438	24,288.385	2,954.355
	Subtotal	287.670	579.074	258,459.453	40,077.814
	Minor Collector				
	Rural (<5,000)	46.000	92.000	10,337.553	3,357.300
	Subtotal	46.000	92.000	10,337.553	3,357.300
	Local				
	Rural (<5,000)	822.856	1,645.712	38,163.681	1,241.932
	Small Urban (5,000-49,999)	43.948	87.896	13,606.353	448.086
	Subtotal	866.804	1,733.608	51,770.034	1,690.017
	County Total	1,255.933	2,593.966	763,443.260	184,398.389

Mileage

by County by Functional System by Population Classification

County	Functional System	Centerline	Lane	DVM	TVM
Montgomery (170)					
	Interstate				
	Rural (<5,000)	2.023	8.092	95,892.223	22,918.241
	Small Urban (5,000-49,999)	1.280	5.120	58,844.160	7,649.741
	Urbanized (200,000+)	42.445	230.000	4,506,014.362	476,681.614
	Subtotal	45.748	243.212	4,660,750.745	507,249.596
	Principal Arterial				
	Rural (<5,000)	17.530	37.922	194,757.762	21,843.066
	Small Urban (5,000-49,999)	9.175	50.098	287,637.765	24,233.912
	Urbanized (200,000+)	55.207	207.925	1,161,623.349	78,415.772
	Subtotal	81.912	295.945	1,644,018.876	124,492.749
	Minor Arterial				
	Rural (<5,000)	7.249	14.498	76,129.215	4,615.279
	Small Urban (5,000-49,999)	5.905	11.810	75,062.224	7,163.895
	Urbanized (200,000+)	138.579	356.552	2,295,297.918	121,825.499
	Subtotal	151.733	382.860	2,446,489.357	133,604.674
	Major Collector				
	Rural (<5,000)	86.216	172.440	322,979.149	17,444.992
	Small Urban (5,000-49,999)	41.161	84.304	253,995.342	12,264.853
	Urbanized (200,000+)	326.017	677.472	2,304,912.108	114,622.883
	Subtotal	453.394	934.216	2,881,886.599	144,332.728

Mileage

by County by Functional System by Population Classification

County	Functional System	Centerline	Lane	DVM	TVM
	Minor Collector				
	Rural (<5,000)	38.125	76.250	69,803.980	2,743.730
	Small Urban (5,000-49,999)	4.857	9.714	17,159.679	549.110
	Urbanized (200,000+)	7.889	15.778	24,486.753	783.576
	Subtotal	50.871	101.742	111,450.412	4,076.416
	Local				
	Rural (<5,000)	651.599	1,305.924	188,531.348	6,033.003
	Small Urban (5,000-49,999)	200.325	401.182	72,123.610	2,307.956
	Urbanized (200,000+)	1,902.057	3,808.774	641,080.912	20,514.589
	Subtotal	2,753.981	5,515.880	901,735.870	28,855.548
	County Total	3,537.639	7,473.855	12,646,331.859	942,611.711

Mileage

by County by Functional System by Population Classification

County	Functional System	Centerline	Lane	DVM	TVM
Moore (171)					
	Principal Arterial				
	Rural (<5,000)	37.054	127.812	246,544.118	69,475.438
	Small Urban (5,000-49,999)	4.285	16.352	51,850.985	14,103.770
	Subtotal	41.339	144.164	298,395.103	83,579.208
	Minor Arterial				
	Rural (<5,000)	20.736	41.474	31,394.723	6,209.976
	Small Urban (5,000-49,999)	5.642	20.118	34,397.248	3,897.411
	Subtotal	26.378	61.592	65,791.971	10,107.388
	Major Collector				
	Rural (<5,000)	132.677	265.354	89,919.356	27,058.178
	Small Urban (5,000-49,999)	6.393	13.838	9,301.135	680.167
	Subtotal	139.070	279.192	99,220.491	27,738.345
	Minor Collector				
	Rural (<5,000)	12.293	24.586	871.031	28.103
	Subtotal	12.293	24.586	871.031	28.103
	Local				
	Rural (<5,000)	350.548	697.338	33,506.673	1,072.214
	Small Urban (5,000-49,999)	68.278	136.556	12,337.684	394.806
	Subtotal	418.826	833.894	45,844.357	1,467.019
	County Total	637.906	1,343.428	510,122.953	122,920.064

Mileage

by County by Functional System by Population Classification

County	Functional System	Centerline	Lane	DVM	TVM
Morris (172)					
	Interstate				
	Rural (<5,000)	7.122	28.488	152,834.088	76,263.103
	Subtotal	7.122	28.488	152,834.088	76,263.103
	Principal Arterial				
	Rural (<5,000)	20.006	63.850	82,417.076	10,430.436
	Subtotal	20.006	63.850	82,417.076	10,430.436
	Minor Arterial				
	Rural (<5,000)	43.009	133.792	146,889.829	16,830.325
	Subtotal	43.009	133.792	146,889.829	16,830.325
	Major Collector				
	Rural (<5,000)	64.584	133.234	44,322.716	4,338.394
	Subtotal	64.584	133.234	44,322.716	4,338.394
	Local				
	Rural (<5,000)	332.511	667.548	27,919.150	893.413
	Subtotal	332.511	667.548	27,919.150	893.413
	County Total	467.232	1,026.912	454,382.859	108,755.671

Mileage

by County by Functional System by Population Classification

County	Functional System	Centerline	Lane	DVM	TVM
Motley (173)					
	Minor Arterial				
	Rural (<5,000)	66.144	132.288	47,283.991	4,705.179
	Subtotal	66.144	132.288	47,283.991	4,705.179
	Major Collector				
	Rural (<5,000)	62.395	124.790	5,830.708	728.529
	Subtotal	62.395	124.790	5,830.708	728.529
	Minor Collector				
	Rural (<5,000)	42.390	85.336	3,457.213	392.526
	Subtotal	42.390	85.336	3,457.213	392.526
	Local				
	Rural (<5,000)	255.235	510.470	8,046.056	257.474
	Subtotal	255.235	510.470	8,046.056	257.474
	County Total	426.164	852.884	64,617.968	6,083.708

Mileage

by County by Functional System by Population Classification

County	Functional System	Centerline	Lane	DVM	TVM
Nacogdoches (174)					
	Principal Arterial				
	Rural (<5,000)	42.812	157.301	507,374.263	137,757.110
	Small Urban (5,000-49,999)	21.599	75.686	360,921.923	73,158.292
	Subtotal	64.411	232.987	868,296.186	210,915.403
	Minor Arterial				
	Rural (<5,000)	84.187	187.075	271,555.549	53,672.105
	Small Urban (5,000-49,999)	28.615	98.550	243,401.629	47,370.624
	Subtotal	112.802	285.625	514,957.178	101,042.728
	Major Collector				
	Rural (<5,000)	157.332	314.666	158,316.037	14,341.879
	Small Urban (5,000-49,999)	26.798	63.252	87,227.069	4,681.549
	Subtotal	184.130	377.918	245,543.106	19,023.427
	Minor Collector				
	Rural (<5,000)	64.980	129.960	27,794.183	1,465.606
	Subtotal	64.980	129.960	27,794.183	1,465.606
	Local				
	Rural (<5,000)	769.779	1,539.558	60,001.916	1,920.061
	Small Urban (5,000-49,999)	149.372	298.744	38,022.900	1,216.733
	Subtotal	919.151	1,838.302	98,024.816	3,136.794
	County Total	1,345.474	2,864.792	1,754,615.469	335,583.959

Mileage

by County by Functional System by Population Classification

County	Functional System	Centerline	Lane	DVM	TVM
Navarro (175)					
	Interstate				
	Rural (<5,000)	26.082	104.328	971,512.760	281,846.719
	Small Urban (5,000-49,999)	4.705	18.820	165,858.603	50,311.910
	Subtotal	30.787	123.148	1,137,371.363	332,158.628
	Principal Arterial				
	Rural (<5,000)	41.378	161.344	285,318.686	50,762.963
	Small Urban (5,000-49,999)	14.133	51.988	144,466.949	19,429.362
	Subtotal	55.511	213.332	429,785.635	70,192.325
	Minor Arterial				
	Rural (<5,000)	58.471	116.942	141,425.974	21,118.128
	Small Urban (5,000-49,999)	13.323	30.760	62,213.338	5,437.751
	Subtotal	71.794	147.702	203,639.312	26,555.879
	Major Collector				
	Rural (<5,000)	261.284	522.568	145,756.014	18,144.922
	Small Urban (5,000-49,999)	33.987	67.974	88,888.878	3,494.659
	Subtotal	295.271	590.542	234,644.892	21,639.581
	Minor Collector				
	Rural (<5,000)	123.493	246.986	36,397.285	6,716.554
	Small Urban (5,000-49,999)	2.176	4.352	219.941	7.038
	Subtotal	125.669	251.338	36,617.226	6,723.592

Mileage

by County by Functional System by Population Classification

County	Functional System	Centerline	Lane	DVM	TVM
	Local				
	Rural (<5,000)	1,012.949	2,025.898	56,443.099	1,806.179
	Small Urban (5,000-49,999)	125.951	251.902	35,912.003	1,149.184
	Subtotal	1,138.900	2,277.800	92,355.102	2,955.363
	County Total	1,717.932	3,603.862	2,134,413.530	460,225.368

Mileage

by County by Functional System by Population Classification

County	Functional System	Centerline	Lane	DVM	TVM
Newton (176)					
	Principal Arterial				
	Rural (<5,000)	20.303	41.070	49,205.752	14,360.342
	Subtotal	20.303	41.070	49,205.752	14,360.342
	Minor Arterial				
	Rural (<5,000)	75.638	152.096	178,235.033	21,440.288
	Subtotal	75.638	152.096	178,235.033	21,440.288
	Major Collector				
	Rural (<5,000)	125.799	255.466	94,649.618	21,299.845
	Subtotal	125.799	255.466	94,649.618	21,299.845
	Minor Collector				
	Rural (<5,000)	52.853	105.706	15,400.180	3,550.646
	Subtotal	52.853	105.706	15,400.180	3,550.646
	Local				
	Rural (<5,000)	573.451	1,146.902	61,574.886	1,970.396
	Subtotal	573.451	1,146.902	61,574.886	1,970.396
	County Total	848.044	1,701.240	399,065.469	62,621.517

Mileage

by County by Functional System by Population Classification

County	Functional System	Centerline	Lane	DVM	TVM
Nolan (177)					
	Interstate				
	Rural (<5,000)	29.399	117.596	680,131.368	211,960.532
	Small Urban (5,000-49,999)	2.505	10.020	60,503.968	18,674.893
	Subtotal	31.904	127.616	740,635.336	230,635.425
	Principal Arterial				
	Rural (<5,000)	13.983	53.954	108,499.609	41,284.689
	Small Urban (5,000-49,999)	5.316	20.242	28,730.069	13,885.988
	Subtotal	19.299	74.196	137,229.678	55,170.677
	Minor Arterial				
	Rural (<5,000)	33.690	69.901	74,356.605	15,115.824
	Small Urban (5,000-49,999)	3.270	8.900	6,605.334	1,652.954
	Subtotal	36.960	78.801	80,961.939	16,768.778
	Major Collector				
	Rural (<5,000)	144.140	289.798	76,581.239	10,357.232
	Small Urban (5,000-49,999)	18.739	39.786	20,579.237	949.808
	Subtotal	162.879	329.584	97,160.476	11,307.040
	Minor Collector				
	Rural (<5,000)	58.428	116.856	13,403.388	1,874.460
	Small Urban (5,000-49,999)	1.455	2.910	1,081.650	34.613
	Subtotal	59.883	119.766	14,485.038	1,909.073

Mileage

by County by Functional System by Population Classification

County	Functional System	Centerline	Lane	DVM	TVM
	Local				
	Rural (<5,000)	498.418	996.836	19,611.902	627.581
	Small Urban (5,000-49,999)	89.195	178.390	25,572.487	818.320
	Subtotal	587.613	1,175.226	45,184.389	1,445.900
	County Total	898.538	1,905.189	1,115,656.856	317,236.893

Mileage

by County by Functional System by Population Classification

County	Functional System	Centerline	Lane	DVM	TVM
Nueces (178)					
	Interstate				
	Rural (<5,000)	3.114	12.456	55,291.842	17,708.469
	Small Urban (5,000-49,999)	0.496	1.984	8,302.432	2,743.262
	Urbanized (200,000+)	19.162	109.485	1,145,438.670	174,263.732
	Subtotal	22.772	123.925	1,209,032.944	194,715.463
	Other Freeway-Expressway				
	Small Urban (5,000-49,999)	1.832	7.328	31,069.472	10,187.351
	Urbanized (200,000+)	35.062	192.414	2,345,708.643	194,159.763
	Subtotal	36.894	199.742	2,376,778.115	204,347.114
	Principal Arterial				
	Rural (<5,000)	55.213	194.416	672,819.500	146,257.445
	Small Urban (5,000-49,999)	3.374	14.420	37,607.025	4,963.174
	Urbanized (200,000+)	80.441	313.661	1,302,472.417	74,532.052
	Subtotal	139.028	522.497	2,012,898.942	225,752.671
	Minor Arterial				
	Rural (<5,000)	95.363	217.102	549,600.085	54,827.857
	Small Urban (5,000-49,999)	7.952	19.506	37,003.979	4,463.449
	Urbanized (200,000+)	89.123	299.451	1,114,682.147	57,141.885
	Subtotal	192.438	536.059	1,701,286.211	116,433.191

Mileage

by County by Functional System by Population Classification

County	Functional System	Centerline	Lane	DVM	TVM
	Major Collector				
	Rural (<5,000)	135.484	270.979	259,889.892	34,027.659
	Small Urban (5,000-49,999)	11.082	22.424	25,789.327	2,767.090
	Urbanized (200,000+)	208.919	480.043	919,698.337	131,506.217
	Subtotal	355.485	773.446	1,205,377.556	168,300.966
	Minor Collector				
	Rural (<5,000)	90.842	181.684	44,212.615	5,320.383
	Small Urban (5,000-49,999)	0.189	0.378	26.020	0.833
	Urbanized (200,000+)	1.941	6.794	1,054.150	33.733
	Subtotal	92.972	188.856	45,292.785	5,354.949
	Local				
	Rural (<5,000)	737.386	1,474.772	64,281.659	2,057.013
	Small Urban (5,000-49,999)	39.132	78.264	10,315.885	335.664
	Urbanized (200,000+)	992.635	1,985.270	252,213.506	8,107.981
	Subtotal	1,769.153	3,538.306	326,811.050	10,500.659
	County Total	2,608.742	5,882.831	8,877,477.603	925,405.012

Mileage

by County by Functional System by Population Classification

County	Functional System	Centerline	Lane	DVM	TVM
Ochiltree (179)					
	Principal Arterial				
	Small Urban (5,000-49,999)	2.931	10.668	22,230.507	4,165.158
	Subtotal	2.931	10.668	22,230.507	4,165.158
	Minor Arterial				
	Rural (<5,000)	65.069	130.140	135,855.872	31,617.784
	Small Urban (5,000-49,999)	4.379	8.758	10,074.302	1,567.744
	Subtotal	69.448	138.898	145,930.174	33,185.528
	Major Collector				
	Rural (<5,000)	103.748	207.496	72,061.455	16,749.217
	Small Urban (5,000-49,999)	13.389	26.778	21,565.392	4,800.662
	Subtotal	117.137	234.274	93,626.847	21,549.879
	Minor Collector				
	Rural (<5,000)	27.254	54.508	6,359.090	2,379.539
	Subtotal	27.254	54.508	6,359.090	2,379.539
	Local				
	Rural (<5,000)	669.167	1,338.334	24,559.692	785.910
	Small Urban (5,000-49,999)	50.404	100.808	18,512.160	592.389
	Subtotal	719.571	1,439.142	43,071.852	1,378.299
	County Total	936.341	1,877.490	311,218.470	62,658.404

Mileage

by County by Functional System by Population Classification

County	Functional System	Centerline	Lane	DVM	TVM
Oldham (180)					
	Interstate				
	Rural (<5,000)	49.290	197.160	649,211.833	267,873.431
	Subtotal	49.290	197.160	649,211.833	267,873.431
	Minor Arterial				
	Rural (<5,000)	40.614	91.979	69,024.806	28,259.969
	Subtotal	40.614	91.979	69,024.806	28,259.969
	Major Collector				
	Rural (<5,000)	74.466	155.019	20,496.950	3,817.146
	Subtotal	74.466	155.019	20,496.950	3,817.146
	Minor Collector				
	Rural (<5,000)	11.529	23.058	633.468	129.638
	Subtotal	11.529	23.058	633.468	129.638
	Local				
	Rural (<5,000)	188.726	377.452	4,195.361	134.252
	Subtotal	188.726	377.452	4,195.361	134.252
	County Total	364.625	844.668	743,562.418	300,214.436

Mileage

by County by Functional System by Population Classification

County	Functional System	Centerline	Lane	DVM	TVM
Orange (181)					
	Interstate				
	Rural (<5,000)	7.827	31.308	389,188.946	110,674.708
	Large Urban (50,000-199,999)	17.501	84.440	981,583.179	245,966.160
	Subtotal	25.328	115.748	1,370,772.125	356,640.868
	Principal Arterial				
	Rural (<5,000)	5.584	11.638	34,907.911	2,336.099
	Large Urban (50,000-199,999)	36.531	137.613	500,207.835	37,451.301
	Subtotal	42.115	149.251	535,115.746	39,787.400
	Minor Arterial				
	Rural (<5,000)	27.749	58.048	177,094.034	20,494.738
	Large Urban (50,000-199,999)	67.714	152.750	331,297.602	25,852.768
	Subtotal	95.463	210.798	508,391.636	46,347.506
	Major Collector				
	Rural (<5,000)	70.126	147.442	124,228.465	10,149.836
	Large Urban (50,000-199,999)	82.385	164.770	160,934.145	7,129.037
	Subtotal	152.511	312.212	285,162.610	17,278.873
	Minor Collector				
	Rural (<5,000)	16.547	33.094	8,382.829	268.251
	Large Urban (50,000-199,999)	4.935	9.870	3,993.235	127.784
	Subtotal	21.482	42.964	12,376.064	396.034

Mileage

by County by Functional System by Population Classification

County	Functional System	Centerline	Lane	DVM	TVM
	Local				
	Rural (<5,000)	219.875	439.750	61,197.847	1,958.331
	Large Urban (50,000-199,999)	394.613	788.616	142,052.899	4,557.794
	Subtotal	614.488	1,228.366	203,250.746	6,516.125
	County Total	951.387	2,059.339	2,915,068.927	466,966.806

Mileage

by County by Functional System by Population Classification

County	Functional System	Centerline	Lane	DVM	TVM
Palo Pinto (182)					
	Interstate				
	Rural (<5,000)	20.807	83.228	481,349.153	167,606.348
	Subtotal	20.807	83.228	481,349.153	167,606.348
	Principal Arterial				
	Rural (<5,000)	7.561	15.494	48,827.416	6,419.900
	Small Urban (5,000-49,999)	5.148	18.958	76,865.392	4,242.423
	Subtotal	12.709	34.452	125,692.808	10,662.323
	Minor Arterial				
	Rural (<5,000)	75.136	159.808	178,648.334	25,509.723
	Small Urban (5,000-49,999)	8.297	16.594	38,518.135	3,245.530
	Subtotal	83.433	176.402	217,166.469	28,755.253
	Major Collector				
	Rural (<5,000)	217.233	435.438	150,265.269	17,960.908
	Small Urban (5,000-49,999)	18.984	42.310	32,231.763	1,104.641
	Subtotal	236.217	477.748	182,497.032	19,065.548
	Minor Collector				
	Rural (<5,000)	51.602	103.204	15,723.417	1,912.529
	Small Urban (5,000-49,999)	0.271	0.542	269.103	8.611
	Subtotal	51.873	103.746	15,992.520	1,921.140

Mileage

by County by Functional System by Population Classification

County	Functional System	Centerline	Lane	DVM	TVM
	Local				
	Rural (<5,000)	440.258	880.516	35,037.269	1,139.728
	Small Urban (5,000-49,999)	109.260	218.520	13,837.621	440.498
	Subtotal	549.518	1,099.036	48,874.890	1,580.225
	County Total	954.557	1,974.612	1,071,572.872	229,590.838

Mileage

by County by Functional System by Population Classification

County	Functional System	Centerline	Lane	DVM	TVM
Panola (183)					
	Principal Arterial				
	Rural (<5,000)	57.572	210.668	385,001.731	124,651.431
	Small Urban (5,000-49,999)	11.022	38.868	81,410.210	26,678.033
	Subtotal	68.594	249.536	466,411.941	151,329.463
	Minor Arterial				
	Rural (<5,000)	33.852	82.968	179,790.825	35,779.103
	Small Urban (5,000-49,999)	12.574	33.098	55,533.356	6,093.592
	Subtotal	46.426	116.066	235,324.181	41,872.695
	Major Collector				
	Rural (<5,000)	197.556	395.112	164,897.442	15,146.173
	Small Urban (5,000-49,999)	7.727	15.454	14,113.373	593.812
	Subtotal	205.283	410.566	179,010.815	15,739.984
	Minor Collector				
	Rural (<5,000)	31.947	63.894	6,574.945	436.726
	Small Urban (5,000-49,999)	0.427	0.854	273.280	8.745
	Subtotal	32.374	64.748	6,848.225	445.471
	Local				
	Rural (<5,000)	591.445	1,182.890	53,319.071	1,706.210
	Small Urban (5,000-49,999)	47.533	95.066	2,940.060	94.082
	Subtotal	638.978	1,277.956	56,259.131	1,800.292
	County Total	991.655	2,118.872	943,854.293	211,187.906

Mileage

by County by Functional System by Population Classification

County	Functional System	Centerline	Lane	DVM	TVM
Parker (184)					
	Interstate				
	Rural (<5,000)	14.827	59.308	403,295.178	130,441.418
	Small Urban (5,000-49,999)	14.713	68.520	789,784.481	173,671.872
	Urbanized (200,000+)	4.673	27.174	264,334.352	39,041.760
	Subtotal	34.213	155.002	1,457,414.011	343,155.051
	Other Freeway-Expressway				
	Urbanized (200,000+)	0.463	1.852	7,915.448	316.618
	Subtotal	0.463	1.852	7,915.448	316.618
	Principal Arterial				
	Rural (<5,000)	17.329	50.108	224,664.222	20,178.171
	Small Urban (5,000-49,999)	16.157	51.180	205,882.309	9,946.583
	Urbanized (200,000+)	6.048	24.192	128,201.112	4,531.112
	Subtotal	39.534	125.480	558,747.643	34,655.866
	Minor Arterial				
	Rural (<5,000)	53.568	136.627	389,349.074	41,936.024
	Small Urban (5,000-49,999)	16.195	49.264	179,548.021	11,191.337
	Subtotal	69.763	185.891	568,897.095	53,127.362
	Major Collector				
	Rural (<5,000)	190.832	385.355	359,995.213	18,770.584
	Small Urban (5,000-49,999)	80.026	161.489	252,160.588	9,142.581
	Urbanized (200,000+)	43.347	86.694	146,862.067	11,752.485
	Subtotal	314.205	633.538	759,017.868	39,665.650

Mileage

by County by Functional System by Population Classification

County	Functional System	Centerline	Lane	DVM	TVM
	Minor Collector				
	Rural (<5,000)	97.530	195.060	86,043.314	2,808.502
	Small Urban (5,000-49,999)	21.660	43.320	19,967.702	638.966
	Urbanized (200,000+)	0.029	0.058	54.114	1.732
	Subtotal	119.219	238.438	106,065.130	3,449.200
	Local				
	Rural (<5,000)	961.299	1,922.598	180,324.606	5,789.018
	Small Urban (5,000-49,999)	274.011	548.022	128,461.090	4,111.267
	Urbanized (200,000+)	129.579	259.158	36,218.100	1,158.979
	Subtotal	1,364.889	2,729.778	345,003.796	11,059.264
	County Total	1,942.286	4,069.979	3,803,060.991	485,429.011

Mileage

by County by Functional System by Population Classification

County	Functional System	Centerline	Lane	DVM	TVM
Parmer (185)					
	Principal Arterial				
	Rural (<5,000)	49.162	198.214	252,481.760	48,581.246
	Subtotal	49.162	198.214	252,481.760	48,581.246
	Minor Arterial				
	Rural (<5,000)	57.640	119.248	62,715.258	22,153.283
	Subtotal	57.640	119.248	62,715.258	22,153.283
	Major Collector				
	Rural (<5,000)	121.312	245.336	58,692.926	13,469.502
	Subtotal	121.312	245.336	58,692.926	13,469.502
	Minor Collector				
	Rural (<5,000)	51.263	102.526	5,869.216	640.663
	Subtotal	51.263	102.526	5,869.216	640.663
	Local				
	Rural (<5,000)	1,087.482	2,174.964	64,094.219	2,051.015
	Subtotal	1,087.482	2,174.964	64,094.219	2,051.015
	County Total	1,366.859	2,840.288	443,853.379	86,895.709

Mileage

by County by Functional System by Population Classification

County	Functional System	Centerline	Lane	DVM	TVM
Pecos (186)					
	Interstate				
	Rural (<5,000)	94.849	379.396	644,803.219	265,270.353
	Small Urban (5,000-49,999)	5.452	21.808	40,257.782	15,882.098
	Subtotal	100.301	401.204	685,061.001	281,152.451
	Principal Arterial				
	Rural (<5,000)	125.855	264.323	177,745.944	30,759.100
	Small Urban (5,000-49,999)	7.820	29.036	33,639.066	4,837.571
	Subtotal	133.675	293.359	211,385.010	35,596.671
	Minor Arterial				
	Rural (<5,000)	71.819	153.337	97,226.939	20,137.974
	Small Urban (5,000-49,999)	3.935	14.720	15,642.067	2,788.085
	Subtotal	75.754	168.057	112,869.006	22,926.059
	Major Collector				
	Rural (<5,000)	340.144	686.691	133,025.973	43,189.871
	Small Urban (5,000-49,999)	23.609	47.911	23,261.966	2,229.319
	Subtotal	363.753	734.602	156,287.939	45,419.190
	Minor Collector				
	Rural (<5,000)	67.091	134.182	8,788.647	2,780.726
	Subtotal	67.091	134.182	8,788.647	2,780.726

Mileage

by County by Functional System by Population Classification

County	Functional System	Centerline	Lane	DVM	TVM
	Local				
	Rural (<5,000)	504.925	1,006.930	42,920.929	1,373.470
	Small Urban (5,000-49,999)	90.804	181.608	13,723.711	439.159
	Subtotal	595.729	1,188.538	56,644.640	1,812.628
	County Total	1,336.303	2,919.942	1,231,036.243	389,687.726

Mileage

by County by Functional System by Population Classification

County	Functional System	Centerline	Lane	DVM	TVM
Polk (187)					
	Principal Arterial				
	Rural (<5,000)	66.419	224.651	861,602.964	217,740.973
	Small Urban (5,000-49,999)	12.663	42.604	190,980.591	41,429.415
	Subtotal	79.082	267.255	1,052,583.555	259,170.388
	Minor Arterial				
	Rural (<5,000)	49.715	111.815	149,182.482	33,541.477
	Small Urban (5,000-49,999)	13.116	40.028	71,999.887	17,238.627
	Subtotal	62.831	151.843	221,182.369	50,780.104
	Major Collector				
	Rural (<5,000)	141.169	282.338	163,417.907	19,615.087
	Small Urban (5,000-49,999)	19.903	39.806	57,303.412	5,190.524
	Subtotal	161.072	322.144	220,721.319	24,805.611
	Minor Collector				
	Rural (<5,000)	66.675	133.350	27,049.649	6,228.980
	Small Urban (5,000-49,999)	1.305	2.610	718.864	23.004
	Subtotal	67.980	135.960	27,768.513	6,251.984
	Local				
	Rural (<5,000)	830.778	1,661.556	64,979.389	2,221.558
	Small Urban (5,000-49,999)	94.315	188.630	9,926.005	317.632
	Subtotal	925.093	1,850.186	74,905.394	2,539.190
	County Total	1,296.058	2,727.388	1,597,161.150	343,547.277

Mileage

by County by Functional System by Population Classification

County	Functional System	Centerline	Lane	DVM	TVM
Potter (188)					
	Interstate				
	Rural (<5,000)	11.169	44.676	187,816.048	69,336.209
	Large Urban (50,000-199,999)	20.967	112.589	948,536.257	167,204.069
	Subtotal	32.136	157.265	1,136,352.305	236,540.278
	Other Freeway-Expressway				
	Large Urban (50,000-199,999)	6.958	28.676	94,819.174	24,886.872
	Subtotal	6.958	28.676	94,819.174	24,886.872
	Principal Arterial				
	Rural (<5,000)	21.410	85.640	200,540.411	73,822.609
	Large Urban (50,000-199,999)	51.975	209.257	569,873.445	87,073.843
	Subtotal	73.385	294.897	770,413.856	160,896.452
	Minor Arterial				
	Rural (<5,000)	27.014	67.456	120,358.205	8,797.161
	Large Urban (50,000-199,999)	89.348	269.396	579,522.677	32,412.884
	Subtotal	116.362	336.852	699,880.882	41,210.045
	Major Collector				
	Rural (<5,000)	56.954	114.580	72,768.883	20,711.329
	Large Urban (50,000-199,999)	131.330	304.406	324,347.663	12,754.739
	Subtotal	188.284	418.986	397,116.546	33,466.068
	Minor Collector				
	Rural (<5,000)	11.699	23.398	742.311	26.460
	Subtotal	11.699	23.398	742.311	26.460

Mileage

by County by Functional System by Population Classification

County	Functional System	Centerline	Lane	DVM	TVM
	Local				
	Rural (<5,000)	204.498	405.258	13,422.371	429.516
	Large Urban (50,000-199,999)	583.069	1,167.804	194,671.265	6,470.285
	Subtotal	787.567	1,573.062	208,093.636	6,899.801
	County Total	1,216.391	2,833.136	3,307,418.710	503,925.976

Mileage

by County by Functional System by Population Classification

County	Functional System	Centerline	Lane	DVM	TVM
Presidio (189)					
	Principal Arterial				
	Rural (<5,000)	75.707	151.699	114,876.119	14,211.476
	Subtotal	75.707	151.699	114,876.119	14,211.476
	Minor Arterial				
	Rural (<5,000)	29.520	62.354	29,369.598	3,761.062
	Subtotal	29.520	62.354	29,369.598	3,761.062
	Major Collector				
	Rural (<5,000)	105.550	211.100	29,801.963	4,063.350
	Subtotal	105.550	211.100	29,801.963	4,063.350
	Minor Collector				
	Rural (<5,000)	60.651	121.302	5,636.618	1,248.338
	Subtotal	60.651	121.302	5,636.618	1,248.338
	Local				
	Rural (<5,000)	249.228	498.456	6,773.710	216.759
	Subtotal	249.228	498.456	6,773.710	216.759
	County Total	520.656	1,044.911	186,458.008	23,500.984

Mileage

by County by Functional System by Population Classification

County	Functional System	Centerline	Lane	DVM	TVM
Rains (190)					
	Principal Arterial				
	Rural (<5,000)	28.701	59.002	156,219.136	32,242.001
	Subtotal	28.701	59.002	156,219.136	32,242.001
	Minor Arterial				
	Rural (<5,000)	18.306	36.612	77,909.771	9,655.518
	Small Urban (5,000-49,999)	1.019	2.038	4,257.053	73.312
	Subtotal	19.325	38.650	82,166.824	9,728.829
	Major Collector				
	Rural (<5,000)	67.197	134.394	71,335.133	1,840.770
	Small Urban (5,000-49,999)	0.973	1.946	1,918.756	40.294
	Subtotal	68.170	136.340	73,253.889	1,881.064
	Minor Collector				
	Rural (<5,000)	22.007	44.014	8,436.974	288.070
	Subtotal	22.007	44.014	8,436.974	288.070
	Local				
	Rural (<5,000)	273.268	546.536	16,321.410	522.285
	Small Urban (5,000-49,999)	7.572	15.144	1,612.495	51.600
	Subtotal	280.840	561.680	17,933.905	573.885
	County Total	419.043	839.686	338,010.728	44,713.849

Mileage

by County by Functional System by Population Classification

County	Functional System	Centerline	Lane	DVM	TVM
Randall (191)					
	Interstate				
	Rural (<5,000)	20.651	82.604	311,266.627	57,567.033
	Small Urban (5,000-49,999)	5.087	20.348	76,133.262	14,273.213
	Large Urban (50,000-199,999)	7.374	37.810	269,793.933	36,527.202
	Subtotal	33.112	140.762	657,193.822	108,367.447
	Other Freeway-Expressway				
	Small Urban (5,000-49,999)	3.873	15.492	64,819.342	10,955.842
	Subtotal	3.873	15.492	64,819.342	10,955.842
	Principal Arterial				
	Rural (<5,000)	13.055	52.220	111,954.417	20,227.410
	Small Urban (5,000-49,999)	0.879	3.516	10,399.449	1,591.116
	Large Urban (50,000-199,999)	22.955	66.824	228,232.842	13,508.228
	Subtotal	36.889	122.560	350,586.708	35,326.754
	Minor Arterial				
	Rural (<5,000)	0.002	0.004	9.211	0.295
	Small Urban (5,000-49,999)	6.448	22.554	49,532.288	6,979.167
	Large Urban (50,000-199,999)	48.618	177.142	564,274.409	23,507.284
	Subtotal	55.068	199.700	613,815.908	30,486.745

Mileage

by County by Functional System by Population Classification

County	Functional System	Centerline	Lane	DVM	TVM
	Major Collector				
	Rural (<5,000)	206.052	446.242	166,203.689	16,628.268
	Small Urban (5,000-49,999)	31.910	64.756	63,546.441	3,010.571
	Large Urban (50,000-199,999)	48.322	101.926	160,081.118	5,618.949
	Subtotal	286.284	612.924	389,831.248	25,257.787
	Minor Collector				
	Rural (<5,000)	86.600	173.200	44,464.054	1,991.812
	Large Urban (50,000-199,999)	1.079	2.158	3,390.165	108.485
	Subtotal	87.679	175.358	47,854.219	2,100.297
	Local				
	Rural (<5,000)	688.536	1,377.072	35,572.232	1,138.311
	Small Urban (5,000-49,999)	78.290	156.580	25,411.134	813.156
	Large Urban (50,000-199,999)	355.069	710.138	97,787.571	3,150.058
	Subtotal	1,121.895	2,243.790	158,770.937	5,101.526
	County Total	1,624.800	3,510.586	2,282,872.184	217,596.399

Mileage

by County by Functional System by Population Classification

County	Functional System	Centerline	Lane	DVM	TVM
Reagan (192)					
	Minor Arterial				
	Rural (<5,000)	30.409	62.990	195,616.718	19,302.382
	Subtotal	30.409	62.990	195,616.718	19,302.382
	Major Collector				
	Rural (<5,000)	99.979	199.958	205,954.773	33,477.134
	Subtotal	99.979	199.958	205,954.773	33,477.134
	Minor Collector				
	Rural (<5,000)	38.445	76.890	12,040.583	3,088.697
	Subtotal	38.445	76.890	12,040.583	3,088.697
	Local				
	Rural (<5,000)	223.963	447.926	10,653.280	340.905
	Subtotal	223.963	447.926	10,653.280	340.905
	County Total	392.796	787.764	424,265.354	56,209.118

Mileage

by County by Functional System by Population Classification

County	Functional System	Centerline	Lane	DVM	TVM
Real (193)					
	Minor Arterial				
	Rural (<5,000)	34.809	69.618	51,022.005	12,148.878
	Subtotal	34.809	69.618	51,022.005	12,148.878
	Major Collector				
	Rural (<5,000)	65.833	131.666	42,178.031	6,905.339
	Subtotal	65.833	131.666	42,178.031	6,905.339
	Minor Collector				
	Rural (<5,000)	50.388	100.776	6,117.915	838.810
	Subtotal	50.388	100.776	6,117.915	838.810
	Local				
	Rural (<5,000)	175.272	350.544	7,137.805	228.410
	Subtotal	175.272	350.544	7,137.805	228.410
	County Total	326.302	652.604	106,455.756	20,121.437

Mileage

by County by Functional System by Population Classification

County	Functional System	Centerline	Lane	DVM	TVM
Red River (194)					
	Principal Arterial				
	Rural (<5,000)	52.196	106.132	206,436.243	41,716.619
	Subtotal	52.196	106.132	206,436.243	41,716.619
	Minor Arterial				
	Rural (<5,000)	39.479	78.958	73,279.644	17,628.552
	Subtotal	39.479	78.958	73,279.644	17,628.552
	Major Collector				
	Rural (<5,000)	200.350	400.700	79,925.329	3,153.321
	Subtotal	200.350	400.700	79,925.329	3,153.321
	Minor Collector				
	Rural (<5,000)	81.728	163.456	15,195.502	761.966
	Subtotal	81.728	163.456	15,195.502	761.966
	Local				
	Rural (<5,000)	681.661	1,363.322	22,606.134	725.835
	Subtotal	681.661	1,363.322	22,606.134	725.835
	County Total	1,055.414	2,112.568	397,442.852	63,986.293

Mileage

by County by Functional System by Population Classification

County	Functional System	Centerline	Lane	DVM	TVM
Reeves (195)					
	Interstate				
	Rural (<5,000)	83.928	335.712	533,789.558	267,763.758
	Small Urban (5,000-49,999)	4.864	19.456	28,332.799	16,560.447
	Subtotal	88.792	355.168	562,122.357	284,324.205
	Principal Arterial				
	Rural (<5,000)	74.563	149.126	390,079.874	128,375.576
	Small Urban (5,000-49,999)	8.157	26.148	60,144.778	10,284.277
	Subtotal	82.720	175.274	450,224.652	138,659.853
	Minor Arterial				
	Rural (<5,000)	29.909	59.818	62,346.352	6,467.206
	Small Urban (5,000-49,999)	4.122	10.896	26,393.406	3,048.635
	Subtotal	34.031	70.714	88,739.758	9,515.841
	Major Collector				
	Rural (<5,000)	217.101	434.202	114,251.003	22,273.748
	Small Urban (5,000-49,999)	16.241	32.494	16,168.874	2,980.083
	Subtotal	233.342	466.696	130,419.877	25,253.831
	Minor Collector				
	Rural (<5,000)	97.049	194.318	23,035.443	1,067.513
	Subtotal	97.049	194.318	23,035.443	1,067.513

Mileage

by County by Functional System by Population Classification

County	Functional System	Centerline	Lane	DVM	TVM
	Local				
	Rural (<5,000)	553.410	1,106.820	27,788.905	889.245
	Small Urban (5,000-49,999)	79.542	159.084	19,246.470	615.887
	Subtotal	632.952	1,265.904	47,035.375	1,505.132
	County Total	1,168.886	2,528.074	1,301,577.462	460,326.376

Mileage

by County by Functional System by Population Classification

County	Functional System	Centerline	Lane	DVM	TVM
Refugio (196)					
	Principal Arterial				
	Rural (<5,000)	37.290	146.468	475,122.944	147,149.741
	Subtotal	37.290	146.468	475,122.944	147,149.741
	Minor Arterial				
	Rural (<5,000)	22.354	45.408	76,003.387	14,960.776
	Subtotal	22.354	45.408	76,003.387	14,960.776
	Major Collector				
	Rural (<5,000)	124.369	250.100	158,595.319	23,276.948
	Subtotal	124.369	250.100	158,595.319	23,276.948
	Minor Collector				
	Rural (<5,000)	29.312	58.624	5,769.598	616.969
	Subtotal	29.312	58.624	5,769.598	616.969
	Local				
	Rural (<5,000)	213.825	427.650	13,990.580	447.699
	Subtotal	213.825	427.650	13,990.580	447.699
	County Total	427.150	928.250	729,481.828	186,452.133

Mileage

by County by Functional System by Population Classification

County	Functional System	Centerline	Lane	DVM	TVM
Roberts (197)					
	Principal Arterial				
	Rural (<5,000)	14.043	30.272	25,725.647	8,711.867
	Subtotal	14.043	30.272	25,725.647	8,711.867
	Minor Arterial				
	Rural (<5,000)	32.397	64.794	43,903.275	13,557.556
	Subtotal	32.397	64.794	43,903.275	13,557.556
	Major Collector				
	Rural (<5,000)	50.607	101.214	20,075.120	4,108.736
	Subtotal	50.607	101.214	20,075.120	4,108.736
	Minor Collector				
	Rural (<5,000)	23.380	46.760	2,084.825	240.347
	Subtotal	23.380	46.760	2,084.825	240.347
	Local				
	Rural (<5,000)	245.306	490.612	8,198.165	262.341
	Subtotal	245.306	490.612	8,198.165	262.341
	County Total	365.733	733.652	99,987.032	26,880.847

Mileage

by County by Functional System by Population Classification

County	Functional System	Centerline	Lane	DVM	TVM
Robertson (198)					
	Principal Arterial				
	Rural (<5,000)	65.352	201.254	538,830.692	142,154.619
	Subtotal	65.352	201.254	538,830.692	142,154.619
	Minor Arterial				
	Rural (<5,000)	15.187	30.374	33,892.057	8,740.768
	Subtotal	15.187	30.374	33,892.057	8,740.768
	Major Collector				
	Rural (<5,000)	133.374	266.748	133,325.964	17,042.383
	Subtotal	133.374	266.748	133,325.964	17,042.383
	Minor Collector				
	Rural (<5,000)	95.103	190.206	32,225.576	5,491.226
	Subtotal	95.103	190.206	32,225.576	5,491.226
	Local				
	Rural (<5,000)	604.747	1,209.494	55,315.487	1,770.096
	Subtotal	604.747	1,209.494	55,315.487	1,770.096
	County Total	913.763	1,898.076	793,589.776	175,199.092

Mileage

by County by Functional System by Population Classification

County	Functional System	Centerline	Lane	DVM	TVM
Rockwall (199)					
	Interstate				
	Rural (<5,000)	1.228	4.912	63,747.936	12,112.108
	Urbanized (200,000+)	13.765	63.728	975,945.028	172,291.469
	Subtotal	14.993	68.640	1,039,692.964	184,403.577
	Other Freeway-Expressway				
	Urbanized (200,000+)	6.412	12.824	100,801.622	2,787.873
	Subtotal	6.412	12.824	100,801.622	2,787.873
	Principal Arterial				
	Rural (<5,000)	2.496	4.992	23,225.160	773.638
	Urbanized (200,000+)	18.815	53.458	223,584.793	30,620.384
	Subtotal	21.311	58.450	246,809.953	31,394.023
	Minor Arterial				
	Rural (<5,000)	5.391	10.782	46,356.103	6,800.450
	Urbanized (200,000+)	21.642	65.268	200,525.152	19,524.851
	Subtotal	27.033	76.050	246,881.255	26,325.301
	Major Collector				
	Rural (<5,000)	10.918	21.836	30,496.248	1,018.422
	Urbanized (200,000+)	103.125	215.652	374,898.683	18,058.047
	Subtotal	114.043	237.488	405,394.931	19,076.470

Mileage

by County by Functional System by Population Classification

County	Functional System	Centerline	Lane	DVM	TVM
	Minor Collector				
	Rural (<5,000)	9.676	19.352	8,103.147	453.567
	Urbanized (200,000+)	8.786	17.572	11,820.473	378.255
	Subtotal	18.462	36.924	19,923.620	831.822
	Local				
	Rural (<5,000)	67.807	135.614	14,090.944	450.910
	Urbanized (200,000+)	329.978	659.956	130,147.846	4,164.731
	Subtotal	397.785	795.570	144,238.790	4,615.641
	County Total	600.039	1,285.946	2,203,743.135	269,434.705

Mileage

by County by Functional System by Population Classification

County	Functional System	Centerline	Lane	DVM	TVM
Runnels (200)					
	Principal Arterial				
	Rural (<5,000)	58.838	165.452	191,532.369	40,290.779
	Subtotal	58.838	165.452	191,532.369	40,290.779
	Minor Arterial				
	Rural (<5,000)	35.660	73.038	64,837.641	15,286.364
	Subtotal	35.660	73.038	64,837.641	15,286.364
	Major Collector				
	Rural (<5,000)	147.429	294.858	68,151.117	14,080.474
	Subtotal	147.429	294.858	68,151.117	14,080.474
	Minor Collector				
	Rural (<5,000)	114.753	229.506	16,269.906	3,344.192
	Subtotal	114.753	229.506	16,269.906	3,344.192
	Local				
	Rural (<5,000)	867.997	1,735.994	14,735.366	471.532
	Subtotal	867.997	1,735.994	14,735.366	471.532
	County Total	1,224.677	2,498.848	355,526.399	73,473.341

Mileage

by County by Functional System by Population Classification

County	Functional System	Centerline	Lane	DVM	TVM
Rusk (201)					
	Principal Arterial				
	Rural (<5,000)	59.404	191.992	413,264.472	115,630.188
	Small Urban (5,000-49,999)	11.374	43.246	122,549.213	23,572.392
	Subtotal	70.778	235.238	535,813.685	139,202.580
	Minor Arterial				
	Rural (<5,000)	109.399	255.438	346,864.081	71,796.192
	Small Urban (5,000-49,999)	28.088	64.610	112,871.453	17,483.862
	Subtotal	137.487	320.048	459,735.534	89,280.055
	Major Collector				
	Rural (<5,000)	299.893	602.326	272,444.203	37,917.870
	Small Urban (5,000-49,999)	24.982	49.964	35,178.125	1,524.207
	Subtotal	324.875	652.290	307,622.328	39,442.076
	Minor Collector				
	Rural (<5,000)	87.610	175.220	30,651.198	1,838.283
	Small Urban (5,000-49,999)	0.489	0.978	211.840	6.779
	Subtotal	88.099	176.198	30,863.038	1,845.061
	Local				
	Rural (<5,000)	965.220	1,930.440	92,808.581	2,969.875
	Small Urban (5,000-49,999)	75.331	150.662	17,865.969	571.711
	Large Urban (50,000-199,999)	0.017	0.034	0.935	0.030
	Subtotal	1,040.568	2,081.136	110,675.485	3,541.616
	County Total	1,661.807	3,464.910	1,444,710.070	273,311.388

Mileage

by County by Functional System by Population Classification

County	Functional System	Centerline	Lane	DVM	TVM
Sabine (202)					
	Principal Arterial				
	Rural (<5,000)	37.068	80.322	94,848.367	28,547.830
	Subtotal	37.068	80.322	94,848.367	28,547.830
	Minor Arterial				
	Rural (<5,000)	29.050	59.237	36,907.710	4,397.723
	Subtotal	29.050	59.237	36,907.710	4,397.723
	Major Collector				
	Rural (<5,000)	124.473	248.946	109,122.336	17,850.969
	Subtotal	124.473	248.946	109,122.336	17,850.969
	Minor Collector				
	Rural (<5,000)	47.408	94.816	15,716.527	1,501.279
	Subtotal	47.408	94.816	15,716.527	1,501.279
	Local				
	Rural (<5,000)	520.684	1,041.368	25,352.710	811.501
	Subtotal	520.684	1,041.368	25,352.710	811.501
	County Total	758.683	1,524.689	281,947.650	53,109.301

Mileage

by County by Functional System by Population Classification

County	Functional System	Centerline	Lane	DVM	TVM
San Augustine (203)					
	Principal Arterial				
	Rural (<5,000)	37.462	84.980	104,217.957	27,538.376
	Subtotal	37.462	84.980	104,217.957	27,538.376
	Minor Arterial				
	Rural (<5,000)	55.052	113.540	93,274.622	12,178.828
	Subtotal	55.052	113.540	93,274.622	12,178.828
	Major Collector				
	Rural (<5,000)	129.265	258.530	62,232.155	5,554.898
	Subtotal	129.265	258.530	62,232.155	5,554.898
	Minor Collector				
	Rural (<5,000)	46.195	92.390	10,719.727	676.351
	Subtotal	46.195	92.390	10,719.727	676.351
	Local				
	Rural (<5,000)	426.014	852.028	20,479.075	655.330
	Subtotal	426.014	852.028	20,479.075	655.330
	County Total	693.988	1,401.468	290,923.536	46,603.784

Mileage

by County by Functional System by Population Classification

County	Functional System	Centerline	Lane	DVM	TVM
San Jacinto (204)					
	Principal Arterial				
	Rural (<5,000)	27.197	97.352	363,570.493	93,326.756
	Subtotal	27.197	97.352	363,570.493	93,326.756
	Minor Arterial				
	Rural (<5,000)	57.776	118.214	175,698.230	17,297.695
	Subtotal	57.776	118.214	175,698.230	17,297.695
	Major Collector				
	Rural (<5,000)	96.492	193.520	113,125.346	14,016.130
	Subtotal	96.492	193.520	113,125.346	14,016.130
	Minor Collector				
	Rural (<5,000)	65.025	130.050	46,831.600	4,446.285
	Subtotal	65.025	130.050	46,831.600	4,446.285
	Local				
	Rural (<5,000)	557.833	1,116.410	60,042.044	1,937.913
	Subtotal	557.833	1,116.410	60,042.044	1,937.913
	County Total	804.323	1,655.546	759,267.713	131,024.777

Mileage

by County by Functional System by Population Classification

County	Functional System	Centerline	Lane	DVM	TVM
San Patricio (205)					
	Interstate				
	Rural (<5,000)	21.331	86.646	493,797.524	104,896.587
	Small Urban (5,000-49,999)	1.416	5.664	35,936.584	7,317.244
	Subtotal	22.747	92.310	529,734.108	112,213.831
	Other Freeway-Expressway				
	Urbanized (200,000+)	7.876	39.090	320,802.962	30,679.125
	Subtotal	7.876	39.090	320,802.962	30,679.125
	Principal Arterial				
	Rural (<5,000)	44.618	178.408	451,275.154	122,875.782
	Subtotal	44.618	178.408	451,275.154	122,875.782
	Minor Arterial				
	Rural (<5,000)	17.949	51.780	199,844.698	17,344.837
	Small Urban (5,000-49,999)	28.452	99.366	248,021.103	23,546.346
	Urbanized (200,000+)	6.852	26.256	46,254.061	3,612.325
	Subtotal	53.253	177.402	494,119.862	44,503.508
	Major Collector				
	Rural (<5,000)	161.012	323.187	207,630.338	24,454.578
	Small Urban (5,000-49,999)	49.287	107.112	168,245.141	10,865.758
	Urbanized (200,000+)	23.399	52.642	76,869.237	12,230.190
	Subtotal	233.698	482.941	452,744.716	47,550.525

Mileage

by County by Functional System by Population Classification

County	Functional System	Centerline	Lane	DVM	TVM
	Minor Collector				
	Rural (<5,000)	77.263	154.608	28,342.932	4,367.982
	Small Urban (5,000-49,999)	9.386	19.298	7,283.148	233.061
	Subtotal	86.649	173.906	35,626.080	4,601.042
	Local				
	Rural (<5,000)	604.027	1,208.054	69,751.585	2,232.051
	Small Urban (5,000-49,999)	175.231	350.462	31,402.156	1,004.869
	Urbanized (200,000+)	62.847	125.694	17,098.705	547.159
	Subtotal	842.105	1,684.210	118,252.446	3,784.078
	County Total	1,290.946	2,828.267	2,402,555.328	366,207.892

Mileage

by County by Functional System by Population Classification

County	Functional System	Centerline	Lane	DVM	TVM
San Saba (206)					
	Principal Arterial				
	Rural (<5,000)	33.140	66.280	88,923.299	13,108.388
	Subtotal	33.140	66.280	88,923.299	13,108.388
	Minor Arterial				
	Rural (<5,000)	16.506	33.012	16,784.074	3,819.862
	Subtotal	16.506	33.012	16,784.074	3,819.862
	Major Collector				
	Rural (<5,000)	89.515	182.476	54,912.191	9,094.355
	Subtotal	89.515	182.476	54,912.191	9,094.355
	Minor Collector				
	Rural (<5,000)	154.866	309.732	15,835.328	1,424.580
	Subtotal	154.866	309.732	15,835.328	1,424.580
	Local				
	Rural (<5,000)	521.062	1,042.124	16,939.571	542.066
	Subtotal	521.062	1,042.124	16,939.571	542.066
	County Total	815.089	1,633.624	193,394.463	27,989.251

Mileage

by County by Functional System by Population Classification

County	Functional System	Centerline	Lane	DVM	TVM
Schleicher (207)					
	Principal Arterial				
	Rural (<5,000)	28.430	59.806	81,724.702	11,673.177
	Subtotal	28.430	59.806	81,724.702	11,673.177
	Minor Arterial				
	Rural (<5,000)	51.107	103.098	30,744.146	10,965.682
	Subtotal	51.107	103.098	30,744.146	10,965.682
	Major Collector				
	Rural (<5,000)	44.225	88.966	8,877.040	2,128.911
	Subtotal	44.225	88.966	8,877.040	2,128.911
	Minor Collector				
	Rural (<5,000)	64.155	128.310	11,103.590	1,040.361
	Subtotal	64.155	128.310	11,103.590	1,040.361
	Local				
	Rural (<5,000)	228.137	456.274	6,603.020	211.297
	Subtotal	228.137	456.274	6,603.020	211.297
	County Total	416.054	836.454	139,052.498	26,019.428

Mileage

by County by Functional System by Population Classification

County	Functional System	Centerline	Lane	DVM	TVM
Scurry (208)					
	Other Freeway-Expressway				
	Small Urban (5,000-49,999)	2.065	8.260	18,262.268	5,107.416
	Subtotal	2.065	8.260	18,262.268	5,107.416
	Principal Arterial				
	Rural (<5,000)	37.643	150.032	385,069.993	104,053.762
	Small Urban (5,000-49,999)	5.790	22.680	35,175.319	9,770.788
	Subtotal	43.433	172.712	420,245.312	113,824.550
	Minor Arterial				
	Rural (<5,000)	52.131	104.330	105,796.694	20,905.488
	Small Urban (5,000-49,999)	8.166	26.296	53,015.540	5,654.719
	Subtotal	60.297	130.626	158,812.234	26,560.207
	Major Collector				
	Rural (<5,000)	156.166	312.332	59,739.416	9,093.411
	Small Urban (5,000-49,999)	19.946	49.350	31,063.919	2,538.512
	Subtotal	176.112	361.682	90,803.335	11,631.923
	Minor Collector				
	Rural (<5,000)	77.714	155.428	24,633.087	1,768.676
	Small Urban (5,000-49,999)	0.467	0.934	448.760	14.360
	Subtotal	78.181	156.362	25,081.847	1,783.037

Mileage

by County by Functional System by Population Classification

County	Functional System	Centerline	Lane	DVM	TVM
	Local				
	Rural (<5,000)	560.757	1,121.514	23,902.461	769.547
	Small Urban (5,000-49,999)	108.715	217.430	25,139.708	804.471
	Subtotal	669.472	1,338.944	49,042.169	1,574.017
	County Total	1,029.560	2,168.586	762,247.165	160,481.150

Mileage

by County by Functional System by Population Classification

County	Functional System	Centerline	Lane	DVM	TVM
Shackelford (209)					
	Minor Arterial				
	Rural (<5,000)	70.375	147.910	121,165.002	18,044.615
	Subtotal	70.375	147.910	121,165.002	18,044.615
	Major Collector				
	Rural (<5,000)	72.595	145.190	23,773.729	5,252.402
	Subtotal	72.595	145.190	23,773.729	5,252.402
	Minor Collector				
	Rural (<5,000)	33.016	66.168	4,395.693	552.052
	Subtotal	33.016	66.168	4,395.693	552.052
	Local				
	Rural (<5,000)	270.505	541.010	6,179.295	197.737
	Subtotal	270.505	541.010	6,179.295	197.737
	County Total	446.491	900.278	155,513.719	24,046.806

Mileage

by County by Functional System by Population Classification

County	Functional System	Centerline	Lane	DVM	TVM
Shelby (210)					
	Principal Arterial				
	Rural (<5,000)	35.979	129.040	232,043.076	67,373.987
	Small Urban (5,000-49,999)	4.913	17.088	39,322.633	8,399.784
	Subtotal	40.892	146.128	271,365.709	75,773.770
	Minor Arterial				
	Rural (<5,000)	92.411	233.331	281,514.699	52,782.429
	Small Urban (5,000-49,999)	10.571	23.817	54,398.498	5,624.852
	Subtotal	102.982	257.148	335,913.197	58,407.280
	Major Collector				
	Rural (<5,000)	187.904	375.808	107,925.160	9,864.168
	Small Urban (5,000-49,999)	8.060	16.120	8,519.902	487.159
	Subtotal	195.964	391.928	116,445.062	10,351.326
	Minor Collector				
	Rural (<5,000)	44.960	89.920	14,832.880	1,090.521
	Subtotal	44.960	89.920	14,832.880	1,090.521
	Local				
	Rural (<5,000)	902.529	1,805.058	45,953.493	1,485.934
	Small Urban (5,000-49,999)	39.133	78.266	5,668.500	181.392
	Subtotal	941.662	1,883.324	51,621.993	1,667.326
	County Total	1,326.460	2,768.448	790,178.841	147,290.224

Mileage

by County by Functional System by Population Classification

County	Functional System	Centerline	Lane	DVM	TVM
Sherman (211)					
	Principal Arterial				
	Rural (<5,000)	53.712	147.152	157,848.632	96,645.471
	Subtotal	53.712	147.152	157,848.632	96,645.471
	Minor Arterial				
	Rural (<5,000)	25.774	51.548	15,021.191	3,622.603
	Subtotal	25.774	51.548	15,021.191	3,622.603
	Major Collector				
	Rural (<5,000)	84.167	168.334	28,562.980	11,541.959
	Subtotal	84.167	168.334	28,562.980	11,541.959
	Minor Collector				
	Rural (<5,000)	36.228	72.456	6,701.289	1,925.974
	Subtotal	36.228	72.456	6,701.289	1,925.974
	Local				
	Rural (<5,000)	454.915	909.830	27,390.652	876.501
	Subtotal	454.915	909.830	27,390.652	876.501
	County Total	654.796	1,349.320	235,524.744	114,612.508

Mileage

by County by Functional System by Population Classification

County	Functional System	Centerline	Lane	DVM	TVM
Smith (212)					
	Interstate				
	Rural (<5,000)	31.087	124.348	1,017,497.954	353,908.054
	Small Urban (5,000-49,999)	4.644	18.576	151,521.792	43,892.189
	Large Urban (50,000-199,999)	0.399	1.596	11,789.899	4,565.958
	Subtotal	36.130	144.520	1,180,809.645	402,366.200
	Other Freeway-Expressway				
	Rural (<5,000)	3.684	7.368	18,121.596	1,667.187
	Small Urban (5,000-49,999)	0.046	0.092	226.274	20.817
	Large Urban (50,000-199,999)	21.676	43.352	101,072.874	9,186.835
	Subtotal	25.406	50.812	119,420.744	10,874.839
	Principal Arterial				
	Rural (<5,000)	35.531	131.336	471,164.447	35,946.445
	Small Urban (5,000-49,999)	4.831	19.324	110,052.875	8,999.111
	Large Urban (50,000-199,999)	102.779	451.924	2,050,000.734	204,170.444
	Subtotal	143.141	602.584	2,631,218.056	249,115.999
	Minor Arterial				
	Rural (<5,000)	71.046	153.489	441,422.912	34,022.837
	Large Urban (50,000-199,999)	61.007	164.683	498,983.798	24,423.976
	Subtotal	132.053	318.172	940,406.710	58,446.813

Mileage

by County by Functional System by Population Classification

County	Functional System	Centerline	Lane	DVM	TVM
	Major Collector				
	Rural (<5,000)	244.199	490.085	411,362.902	35,813.602
	Small Urban (5,000-49,999)	17.706	35.412	69,219.342	3,304.164
	Large Urban (50,000-199,999)	157.359	337.984	602,995.609	22,375.722
	Subtotal	419.264	863.481	1,083,577.853	61,493.488
	Minor Collector				
	Rural (<5,000)	131.537	263.226	87,477.509	3,557.981
	Small Urban (5,000-49,999)	1.972	3.944	2,007.502	64.240
	Large Urban (50,000-199,999)	12.583	25.166	15,055.878	481.788
	Subtotal	146.092	292.336	104,540.889	4,104.009
	Local				
	Rural (<5,000)	748.624	1,498.001	183,798.108	5,881.478
	Small Urban (5,000-49,999)	86.486	172.972	26,589.646	850.869
	Large Urban (50,000-199,999)	714.614	1,430.297	208,246.796	6,667.918
	Subtotal	1,549.724	3,101.270	418,634.550	13,400.265
	County Total	2,451.810	5,373.175	6,478,608.447	799,801.613

Mileage

by County by Functional System by Population Classification

County	Functional System	Centerline	Lane	DVM	TVM
Somervell (213)					
	Principal Arterial				
	Rural (<5,000)	20.164	54.748	121,376.658	20,577.657
	Subtotal	20.164	54.748	121,376.658	20,577.657
	Major Collector				
	Rural (<5,000)	37.637	75.274	90,357.200	12,547.263
	Subtotal	37.637	75.274	90,357.200	12,547.263
	Minor Collector				
	Rural (<5,000)	43.193	86.386	19,387.414	1,748.148
	Subtotal	43.193	86.386	19,387.414	1,748.148
	Local				
	Rural (<5,000)	163.858	327.716	23,905.524	764.977
	Subtotal	163.858	327.716	23,905.524	764.977
	County Total	264.852	544.124	255,026.796	35,638.045

Mileage

by County by Functional System by Population Classification

County	Functional System	Centerline	Lane	DVM	TVM
Starr (214)					
	Principal Arterial				
	Rural (<5,000)	15.825	43.088	87,796.168	13,367.297
	Small Urban (5,000-49,999)	30.780	111.356	633,454.848	48,748.454
	Subtotal	46.605	154.444	721,251.016	62,115.751
	Minor Arterial				
	Rural (<5,000)	38.942	77.884	78,958.214	9,227.690
	Small Urban (5,000-49,999)	14.345	33.366	81,587.408	3,886.746
	Subtotal	53.287	111.250	160,545.622	13,114.436
	Major Collector				
	Rural (<5,000)	135.559	271.118	189,188.829	15,623.546
	Small Urban (5,000-49,999)	33.083	66.166	64,493.304	2,682.328
	Subtotal	168.642	337.284	253,682.133	18,305.874
	Minor Collector				
	Rural (<5,000)	11.164	22.328	2,830.518	340.196
	Small Urban (5,000-49,999)	6.132	12.264	3,413.002	104.840
	Subtotal	17.296	34.592	6,243.520	445.035
	Local				
	Rural (<5,000)	319.527	638.309	21,793.593	697.395
	Small Urban (5,000-49,999)	179.795	359.590	44,052.926	1,409.694
	Subtotal	499.322	997.899	65,846.519	2,107.089
	County Total	785.152	1,635.469	1,207,568.810	96,088.185

Mileage

by County by Functional System by Population Classification

County	Functional System	Centerline	Lane	DVM	TVM
Stephens (215)					
	Principal Arterial				
	Rural (<5,000)	1.134	4.536	5,928.250	626.942
	Small Urban (5,000-49,999)	5.507	21.876	46,518.998	5,533.118
	Subtotal	6.641	26.412	52,447.248	6,160.060
	Minor Arterial				
	Rural (<5,000)	75.509	163.312	131,182.813	18,631.085
	Small Urban (5,000-49,999)	5.095	11.037	8,814.845	1,018.959
	Subtotal	80.604	174.349	139,997.658	19,650.044
	Major Collector				
	Rural (<5,000)	113.975	227.950	34,653.611	5,755.752
	Small Urban (5,000-49,999)	11.087	22.174	10,162.096	385.210
	Subtotal	125.062	250.124	44,815.707	6,140.962
	Minor Collector				
	Rural (<5,000)	76.978	153.956	11,316.366	1,864.841
	Small Urban (5,000-49,999)	0.554	1.108	44.165	1.413
	Subtotal	77.532	155.064	11,360.531	1,866.254
	Local				
	Rural (<5,000)	339.018	678.036	13,251.434	424.046
	Small Urban (5,000-49,999)	45.069	90.138	6,118.423	195.790
	Subtotal	384.087	768.174	19,369.857	619.835
	County Total	673.926	1,374.123	267,991.001	34,437.157

Mileage

by County by Functional System by Population Classification

County	Functional System	Centerline	Lane	DVM	TVM
Sterling (216)					
	Principal Arterial				
	Rural (<5,000)	46.670	156.758	187,573.784	49,281.792
	Subtotal	46.670	156.758	187,573.784	49,281.792
	Minor Arterial				
	Rural (<5,000)	12.775	27.391	11,137.448	3,216.123
	Subtotal	12.775	27.391	11,137.448	3,216.123
	Major Collector				
	Rural (<5,000)	36.351	72.702	16,549.562	4,194.074
	Subtotal	36.351	72.702	16,549.562	4,194.074
	Minor Collector				
	Rural (<5,000)	12.847	25.694	6,304.583	283.706
	Subtotal	12.847	25.694	6,304.583	283.706
	Local				
	Rural (<5,000)	67.004	134.008	2,821.760	90.296
	Subtotal	67.004	134.008	2,821.760	90.296
	County Total	175.647	416.553	224,387.137	57,065.992

Mileage

by County by Functional System by Population Classification

County	Functional System	Centerline	Lane	DVM	TVM
Stonewall (217)					
	Minor Arterial				
	Rural (<5,000)	69.637	141.710	62,178.056	15,444.572
	Subtotal	69.637	141.710	62,178.056	15,444.572
	Major Collector				
	Rural (<5,000)	83.183	166.366	10,080.627	2,532.033
	Subtotal	83.183	166.366	10,080.627	2,532.033
	Minor Collector				
	Rural (<5,000)	10.657	21.314	430.165	244.508
	Subtotal	10.657	21.314	430.165	244.508
	Local				
	Rural (<5,000)	346.900	693.800	6,234.084	199.491
	Subtotal	346.900	693.800	6,234.084	199.491
	County Total	510.377	1,023.190	78,922.932	18,420.604

Mileage

by County by Functional System by Population Classification

County	Functional System	Centerline	Lane	DVM	TVM
Sutton (218)					
	Interstate				
	Rural (<5,000)	53.733	214.932	471,982.343	163,054.209
	Subtotal	53.733	214.932	471,982.343	163,054.209
	Principal Arterial				
	Rural (<5,000)	31.456	63.488	66,623.040	13,443.471
	Subtotal	31.456	63.488	66,623.040	13,443.471
	Major Collector				
	Rural (<5,000)	55.117	110.404	15,480.413	2,677.622
	Subtotal	55.117	110.404	15,480.413	2,677.622
	Minor Collector				
	Rural (<5,000)	129.886	260.747	21,051.713	1,122.320
	Subtotal	129.886	260.747	21,051.713	1,122.320
	Local				
	Rural (<5,000)	172.596	345.192	15,393.059	492.578
	Subtotal	172.596	345.192	15,393.059	492.578
	County Total	442.788	994.763	590,530.568	180,790.200

Mileage

by County by Functional System by Population Classification

County	Functional System	Centerline	Lane	DVM	TVM
Swisher (219)					
	Interstate				
	Rural (<5,000)	31.404	125.616	266,526.584	66,701.102
	Subtotal	31.404	125.616	266,526.584	66,701.102
	Principal Arterial				
	Rural (<5,000)	4.255	14.736	7,779.777	935.210
	Subtotal	4.255	14.736	7,779.777	935.210
	Minor Arterial				
	Rural (<5,000)	31.448	66.056	33,411.609	7,539.731
	Subtotal	31.448	66.056	33,411.609	7,539.731
	Major Collector				
	Rural (<5,000)	265.131	562.566	66,178.343	12,209.198
	Subtotal	265.131	562.566	66,178.343	12,209.198
	Minor Collector				
	Rural (<5,000)	39.393	79.872	1,783.447	351.195
	Subtotal	39.393	79.872	1,783.447	351.195
	Local				
	Rural (<5,000)	977.372	1,954.744	52,799.706	1,689.591
	Subtotal	977.372	1,954.744	52,799.706	1,689.591
	County Total	1,349.003	2,803.590	428,479.466	89,426.027

Mileage

by County by Functional System by Population Classification

County	Functional System	Centerline	Lane	DVM	TVM
Tarrant (220)					
	Interstate				
	Urbanized (200,000+)	128.101	803.586	14,155,254.899	1,186,073.455
	Subtotal	128.101	803.586	14,155,254.899	1,186,073.455
	Other Freeway-Expressway				
	Urbanized (200,000+)	103.062	551.150	8,671,057.273	610,361.816
	Subtotal	103.062	551.150	8,671,057.273	610,361.816
	Principal Arterial				
	Rural (<5,000)	1.508	6.026	41,326.837	3,951.483
	Urbanized (200,000+)	424.012	1,820.659	9,164,096.706	406,325.066
	Subtotal	425.520	1,826.685	9,205,423.543	410,276.549
	Minor Arterial				
	Rural (<5,000)	0.041	0.128	321.441	10.286
	Urbanized (200,000+)	510.567	1,702.869	6,006,358.769	255,008.292
	Subtotal	510.608	1,702.997	6,006,680.210	255,018.578
	Major Collector				
	Rural (<5,000)	5.398	10.852	8,890.537	241.568
	Small Urban (5,000-49,999)	1.155	2.310	7,155.225	1,037.508
	Urbanized (200,000+)	1,131.445	2,711.945	5,278,070.482	197,112.964
	Subtotal	1,137.998	2,725.107	5,294,116.244	198,392.040

Mileage

by County by Functional System by Population Classification

County	Functional System	Centerline	Lane	DVM	TVM
	Minor Collector				
	Rural (<5,000)	2.998	5.996	844.532	24.506
	Small Urban (5,000-49,999)	1.587	3.174	6,570.180	210.246
	Urbanized (200,000+)	43.269	108.970	93,908.755	2,591.761
	Subtotal	47.854	118.140	101,323.467	2,826.513
	Local				
	Rural (<5,000)	17.170	34.340	4,402.567	140.882
	Small Urban (5,000-49,999)	3.140	6.280	822.680	26.326
	Urbanized (200,000+)	6,071.145	12,144.368	2,564,434.690	83,428.813
	Subtotal	6,091.455	12,184.988	2,569,659.937	83,596.021
	County Total	8,444.598	19,912.653	46,003,515.573	2,746,544.973

Mileage

by County by Functional System by Population Classification

County	Functional System	Centerline	Lane	DVM	TVM
Taylor (221)					
	Interstate				
	Rural (<5,000)	16.727	66.908	441,734.647	130,285.691
	Large Urban (50,000-199,999)	15.620	62.480	368,665.611	114,824.342
	Subtotal	32.347	129.388	810,400.258	245,110.033
	Other Freeway-Expressway				
	Large Urban (50,000-199,999)	19.135	85.316	404,782.501	31,971.640
	Subtotal	19.135	85.316	404,782.501	31,971.640
	Principal Arterial				
	Rural (<5,000)	33.723	106.082	176,486.151	34,772.914
	Large Urban (50,000-199,999)	64.332	244.978	703,036.570	58,243.013
	Subtotal	98.055	351.060	879,522.721	93,015.928
	Minor Arterial				
	Rural (<5,000)	42.095	84.210	98,873.260	18,746.947
	Large Urban (50,000-199,999)	82.307	241.160	392,897.670	24,228.886
	Subtotal	124.402	325.370	491,770.930	42,975.833
	Major Collector				
	Rural (<5,000)	170.764	341.538	103,460.259	21,160.691
	Large Urban (50,000-199,999)	129.549	266.277	319,024.908	15,454.294
	Subtotal	300.313	607.815	422,485.167	36,614.985

Mileage

by County by Functional System by Population Classification

County	Functional System	Centerline	Lane	DVM	TVM
	Minor Collector				
	Rural (<5,000)	95.558	191.116	21,230.824	3,454.955
	Large Urban (50,000-199,999)	11.463	24.648	16,416.066	919.690
	Subtotal	107.021	215.764	37,646.890	4,374.644
	Local				
	Rural (<5,000)	675.307	1,350.614	47,212.526	1,510.801
	Large Urban (50,000-199,999)	484.551	969.102	170,578.117	5,544.890
	Subtotal	1,159.858	2,319.716	217,790.643	7,055.691
	County Total	1,841.131	4,034.429	3,264,399.110	461,118.754

Mileage

by County by Functional System by Population Classification

County	Functional System	Centerline	Lane	DVM	TVM
Terrell (222)					
	Principal Arterial				
	Rural (<5,000)	57.201	131.836	63,311.331	29,268.661
	Subtotal	57.201	131.836	63,311.331	29,268.661
	Minor Arterial				
	Rural (<5,000)	11.140	25.250	3,899.317	931.423
	Subtotal	11.140	25.250	3,899.317	931.423
	Major Collector				
	Rural (<5,000)	104.137	209.612	9,913.358	829.716
	Subtotal	104.137	209.612	9,913.358	829.716
	Minor Collector				
	Rural (<5,000)	3.588	7.176	242.742	22.176
	Subtotal	3.588	7.176	242.742	22.176
	Local				
	Rural (<5,000)	64.922	129.246	2,141.405	68.525
	Subtotal	64.922	129.246	2,141.405	68.525
	County Total	240.988	503.120	79,508.153	31,120.501

Mileage

by County by Functional System by Population Classification

County	Functional System	Centerline	Lane	DVM	TVM
Terry (223)					
	Principal Arterial				
	Rural (<5,000)	47.646	158.130	264,948.564	27,457.489
	Small Urban (5,000-49,999)	8.755	31.626	74,665.096	8,028.034
	Subtotal	56.401	189.756	339,613.660	35,485.523
	Minor Arterial				
	Rural (<5,000)	42.026	84.052	71,654.795	17,972.777
	Small Urban (5,000-49,999)	5.387	11.188	11,625.130	1,975.231
	Subtotal	47.413	95.240	83,279.925	19,948.008
	Major Collector				
	Rural (<5,000)	138.654	277.312	34,624.314	3,799.414
	Small Urban (5,000-49,999)	16.896	35.428	18,911.145	647.847
	Subtotal	155.550	312.740	53,535.459	4,447.261
	Minor Collector				
	Rural (<5,000)	77.721	155.442	8,800.176	822.879
	Small Urban (5,000-49,999)	1.858	3.716	901.970	28.863
	Subtotal	79.579	159.158	9,702.146	851.742
	Local				
	Rural (<5,000)	928.965	1,857.930	57,933.440	1,853.870
	Small Urban (5,000-49,999)	66.771	133.542	11,725.520	375.217
	Subtotal	995.736	1,991.472	69,658.960	2,229.087
	County Total	1,334.679	2,748.366	555,790.150	62,961.621

Mileage

by County by Functional System by Population Classification

County	Functional System	Centerline	Lane	DVM	TVM
Throckmorton (224)					
	Minor Arterial				
	Rural (<5,000)	80.454	164.910	50,645.439	8,764.369
	Subtotal	80.454	164.910	50,645.439	8,764.369
	Major Collector				
	Rural (<5,000)	36.975	73.950	9,337.685	3,200.100
	Subtotal	36.975	73.950	9,337.685	3,200.100
	Minor Collector				
	Rural (<5,000)	52.203	104.406	3,652.360	1,582.759
	Subtotal	52.203	104.406	3,652.360	1,582.759
	Local				
	Rural (<5,000)	328.413	656.826	4,866.109	155.715
	Subtotal	328.413	656.826	4,866.109	155.715
	County Total	498.045	1,000.092	68,501.593	13,702.943

Mileage

by County by Functional System by Population Classification

County	Functional System	Centerline	Lane	DVM	TVM
Titus (225)					
	Interstate				
	Rural (<5,000)	14.203	56.812	338,186.961	158,902.131
	Small Urban (5,000-49,999)	6.444	25.776	157,231.403	72,903.090
	Subtotal	20.647	82.588	495,418.364	231,805.220
	Principal Arterial				
	Rural (<5,000)	16.631	48.908	102,017.123	17,557.209
	Small Urban (5,000-49,999)	12.077	44.855	116,142.955	14,088.973
	Subtotal	28.708	93.763	218,160.078	31,646.182
	Minor Arterial				
	Rural (<5,000)	22.106	76.244	105,562.664	11,618.548
	Small Urban (5,000-49,999)	18.903	50.123	107,294.817	6,976.575
	Subtotal	41.009	126.367	212,857.481	18,595.122
	Major Collector				
	Rural (<5,000)	124.010	248.075	106,133.259	7,311.513
	Small Urban (5,000-49,999)	27.675	55.350	48,456.823	2,738.813
	Subtotal	151.685	303.425	154,590.082	10,050.327
	Minor Collector				
	Rural (<5,000)	21.287	42.574	6,731.010	345.539
	Small Urban (5,000-49,999)	2.467	4.934	1,753.799	56.122
	Subtotal	23.754	47.508	8,484.809	401.660

Mileage

by County by Functional System by Population Classification

County	Functional System	Centerline	Lane	DVM	TVM
	Local				
	Rural (<5,000)	408.865	815.350	57,126.715	1,828.025
	Small Urban (5,000-49,999)	90.944	181.888	14,402.567	453.682
	Subtotal	499.809	997.238	71,529.282	2,281.707
	County Total	765.612	1,650.889	1,161,040.096	294,780.220

Mileage

by County by Functional System by Population Classification

County	Functional System	Centerline	Lane	DVM	TVM
Tom Green (226)					
	Other Freeway-Expressway				
	Large Urban (50,000-199,999)	15.350	61.400	402,234.546	27,905.524
	Subtotal	15.350	61.400	402,234.546	27,905.524
	Principal Arterial				
	Rural (<5,000)	68.061	229.148	427,640.587	60,238.252
	Large Urban (50,000-199,999)	29.657	132.920	340,118.668	28,251.052
	Subtotal	97.718	362.068	767,759.255	88,489.305
	Minor Arterial				
	Rural (<5,000)	36.355	73.878	139,945.885	17,647.307
	Large Urban (50,000-199,999)	56.131	204.914	425,726.487	28,916.170
	Subtotal	92.486	278.792	565,672.372	46,563.477
	Major Collector				
	Rural (<5,000)	149.607	300.416	107,457.126	16,456.560
	Large Urban (50,000-199,999)	110.602	246.214	327,107.813	30,839.955
	Subtotal	260.209	546.630	434,564.939	47,296.515
	Minor Collector				
	Rural (<5,000)	88.380	176.760	22,533.890	2,234.905
	Large Urban (50,000-199,999)	2.177	4.354	1,528.140	48.900
	Subtotal	90.557	181.114	24,062.030	2,283.805

Mileage

by County by Functional System by Population Classification

County	Functional System	Centerline	Lane	DVM	TVM
	Local				
	Rural (<5,000)	548.574	1,097.148	58,295.525	1,865.457
	Large Urban (50,000-199,999)	506.135	1,012.270	423,591.224	13,917.295
	Subtotal	1,054.709	2,109.418	481,886.749	15,782.752
	County Total	1,611.029	3,539.422	2,676,179.891	228,321.378

Mileage

by County by Functional System by Population Classification

County	Functional System	Centerline	Lane	DVM	TVM
Travis (227)					
	Interstate				
	Urbanized (200,000+)	28.383	180.594	4,325,251.688	511,944.896
	Subtotal	28.383	180.594	4,325,251.688	511,944.896
	Other Freeway-Expressway				
	Urbanized (200,000+)	102.637	530.053	6,434,465.910	322,979.677
	Subtotal	102.637	530.053	6,434,465.910	322,979.677
	Principal Arterial				
	Rural (<5,000)	25.603	92.344	589,660.261	44,528.424
	Small Urban (5,000-49,999)	3.838	15.352	125,906.115	13,477.360
	Urbanized (200,000+)	217.857	927.460	7,063,198.794	214,510.626
	Subtotal	247.298	1,035.156	7,778,765.170	272,516.411
	Minor Arterial				
	Rural (<5,000)	24.863	63.004	240,453.026	20,399.213
	Small Urban (5,000-49,999)	2.489	4.978	23,738.730	1,937.885
	Urbanized (200,000+)	199.814	689.591	3,089,210.598	134,185.800
	Subtotal	227.166	757.573	3,353,402.354	156,522.898
	Major Collector				
	Rural (<5,000)	76.894	153.808	179,775.050	10,957.628
	Small Urban (5,000-49,999)	7.522	16.934	33,025.469	1,860.181
	Urbanized (200,000+)	613.066	1,458.173	4,800,182.227	223,863.499
	Subtotal	697.482	1,628.915	5,012,982.746	236,681.308

Mileage

by County by Functional System by Population Classification

County	Functional System	Centerline	Lane	DVM	TVM
	Minor Collector				
	Rural (<5,000)	46.243	92.488	59,893.058	2,643.920
	Small Urban (5,000-49,999)	11.606	23.212	49,297.897	1,577.533
	Urbanized (200,000+)	71.168	153.840	244,586.073	8,302.782
	Subtotal	129.017	269.540	353,777.028	12,524.235
	Local				
	Rural (<5,000)	489.891	977.797	194,880.489	6,236.176
	Small Urban (5,000-49,999)	158.577	321.454	44,188.367	1,414.028
	Urbanized (200,000+)	2,764.692	5,535.136	1,657,924.046	53,060.567
	Subtotal	3,413.160	6,834.387	1,896,992.902	60,710.771
	County Total	4,845.143	11,236.218	29,155,637.798	1,573,880.197

Mileage

by County by Functional System by Population Classification

County	Functional System	Centerline	Lane	DVM	TVM
Trinity (228)					
	Minor Arterial				
	Rural (<5,000)	90.801	195.627	314,968.010	43,549.122
	Subtotal	90.801	195.627	314,968.010	43,549.122
	Major Collector				
	Rural (<5,000)	79.295	158.590	35,550.493	3,677.378
	Subtotal	79.295	158.590	35,550.493	3,677.378
	Minor Collector				
	Rural (<5,000)	65.225	130.450	19,443.706	1,613.841
	Subtotal	65.225	130.450	19,443.706	1,613.841
	Local				
	Rural (<5,000)	484.160	968.320	21,596.510	691.088
	Subtotal	484.160	968.320	21,596.510	691.088
	County Total	719.481	1,452.987	391,558.719	49,531.429

Mileage

by County by Functional System by Population Classification

County	Functional System	Centerline	Lane	DVM	TVM
Tyler (229)					
	Principal Arterial				
	Rural (<5,000)	61.951	138.579	303,009.410	41,775.051
	Subtotal	61.951	138.579	303,009.410	41,775.051
	Minor Arterial				
	Rural (<5,000)	41.382	87.481	108,316.092	19,571.818
	Subtotal	41.382	87.481	108,316.092	19,571.818
	Major Collector				
	Rural (<5,000)	118.433	236.866	72,836.004	16,741.072
	Subtotal	118.433	236.866	72,836.004	16,741.072
	Minor Collector				
	Rural (<5,000)	37.490	74.980	12,522.218	2,972.774
	Subtotal	37.490	74.980	12,522.218	2,972.774
	Local				
	Rural (<5,000)	624.354	1,248.708	80,732.880	2,583.452
	Subtotal	624.354	1,248.708	80,732.880	2,583.452
	County Total	883.610	1,786.614	577,416.604	83,644.166

Mileage

by County by Functional System by Population Classification

County	Functional System	Centerline	Lane	DVM	TVM
Upshur (230)					
	Principal Arterial				
	Rural (<5,000)	56.083	211.499	434,737.239	45,112.180
	Large Urban (50,000-199,999)	10.120	32.378	80,816.424	7,447.182
	Subtotal	66.203	243.877	515,553.663	52,559.362
	Minor Arterial				
	Rural (<5,000)	60.367	137.288	226,598.581	29,910.430
	Large Urban (50,000-199,999)	1.572	3.144	6,853.920	219.325
	Subtotal	61.939	140.432	233,452.501	30,129.755
	Major Collector				
	Rural (<5,000)	184.289	368.578	125,824.035	12,671.124
	Large Urban (50,000-199,999)	25.368	50.736	40,123.872	2,660.934
	Subtotal	209.657	419.314	165,947.907	15,332.059
	Minor Collector				
	Rural (<5,000)	9.931	19.862	1,641.815	52.538
	Large Urban (50,000-199,999)	4.131	8.262	2,711.943	86.782
	Subtotal	14.062	28.124	4,353.758	139.320
	Local				
	Rural (<5,000)	661.887	1,323.774	72,904.151	2,332.933
	Large Urban (50,000-199,999)	89.151	178.302	13,905.829	444.987
	Subtotal	751.038	1,502.076	86,809.980	2,777.919
	County Total	1,102.899	2,333.823	1,006,117.809	100,938.415

Mileage

by County by Functional System by Population Classification

County	Functional System	Centerline	Lane	DVM	TVM
Upton (231)					
	Principal Arterial				
	Rural (<5,000)	12.078	27.738	28,270.336	3,492.257
	Subtotal	12.078	27.738	28,270.336	3,492.257
	Minor Arterial				
	Rural (<5,000)	94.576	195.176	190,252.492	62,741.025
	Subtotal	94.576	195.176	190,252.492	62,741.025
	Major Collector				
	Rural (<5,000)	34.152	70.386	34,839.886	12,822.955
	Subtotal	34.152	70.386	34,839.886	12,822.955
	Minor Collector				
	Rural (<5,000)	50.080	100.160	30,193.107	13,405.913
	Subtotal	50.080	100.160	30,193.107	13,405.913
	Local				
	Rural (<5,000)	173.815	347.630	22,545.519	721.457
	Subtotal	173.815	347.630	22,545.519	721.457
	County Total	364.701	741.090	306,101.340	93,183.607

Mileage

by County by Functional System by Population Classification

County	Functional System	Centerline	Lane	DVM	TVM
Uvalde (232)					
	Principal Arterial				
	Rural (<5,000)	44.940	142.109	280,740.233	48,865.863
	Small Urban (5,000-49,999)	11.418	37.300	129,565.527	17,827.496
	Subtotal	56.358	179.409	410,305.760	66,693.359
	Minor Arterial				
	Rural (<5,000)	38.373	78.196	69,350.274	14,318.122
	Small Urban (5,000-49,999)	3.506	7.464	8,952.968	1,328.772
	Subtotal	41.879	85.660	78,303.242	15,646.894
	Major Collector				
	Rural (<5,000)	219.383	439.156	145,520.438	36,532.039
	Small Urban (5,000-49,999)	29.351	62.983	69,727.606	6,823.721
	Subtotal	248.734	502.139	215,248.044	43,355.759
	Minor Collector				
	Rural (<5,000)	40.106	80.396	5,208.401	1,020.026
	Small Urban (5,000-49,999)	3.553	7.106	7,741.586	247.731
	Subtotal	43.659	87.502	12,949.987	1,267.757
	Local				
	Rural (<5,000)	297.920	596.085	23,001.237	799.040
	Small Urban (5,000-49,999)	77.419	154.838	20,499.454	661.311
	Subtotal	375.339	750.923	43,500.691	1,460.351
	County Total	765.969	1,605.633	760,307.724	128,424.119

Mileage

by County by Functional System by Population Classification

County	Functional System	Centerline	Lane	DVM	TVM
Val Verde (233)					
	Other Freeway-Expressway				
	Small Urban (5,000-49,999)	0.668	2.672	2,474.272	197.942
	Subtotal	0.668	2.672	2,474.272	197.942
	Principal Arterial				
	Rural (<5,000)	147.313	353.485	285,117.649	62,578.885
	Small Urban (5,000-49,999)	18.727	68.124	213,581.984	14,405.906
	Subtotal	166.040	421.609	498,699.633	76,984.791
	Minor Arterial				
	Rural (<5,000)	3.408	6.816	525.130	16.804
	Small Urban (5,000-49,999)	5.292	10.584	22,759.390	728.300
	Subtotal	8.700	17.400	23,284.520	745.105
	Major Collector				
	Rural (<5,000)	146.808	293.616	21,008.107	3,165.832
	Small Urban (5,000-49,999)	31.394	67.254	87,866.926	2,988.291
	Subtotal	178.202	360.870	108,875.033	6,154.123
	Minor Collector				
	Rural (<5,000)	40.437	80.874	5,471.599	250.740
	Small Urban (5,000-49,999)	2.773	5.546	740.520	23.697
	Subtotal	43.210	86.420	6,212.119	274.437

Mileage

by County by Functional System by Population Classification

County	Functional System	Centerline	Lane	DVM	TVM
	Local				
	Rural (<5,000)	283.469	566.938	29,247.615	935.924
	Small Urban (5,000-49,999)	189.635	379.270	53,142.474	1,700.559
	Subtotal	473.104	946.208	82,390.089	2,636.483
	County Total	869.924	1,835.179	721,935.666	86,992.880

Mileage

by County by Functional System by Population Classification

County	Functional System	Centerline	Lane	DVM	TVM
Van Zandt (234)					
	Interstate				
	Rural (<5,000)	30.135	120.540	1,088,761.777	299,035.677
	Subtotal	30.135	120.540	1,088,761.777	299,035.677
	Principal Arterial				
	Rural (<5,000)	28.514	112.688	180,065.668	19,292.707
	Subtotal	28.514	112.688	180,065.668	19,292.707
	Minor Arterial				
	Rural (<5,000)	74.328	154.236	398,406.853	41,631.277
	Subtotal	74.328	154.236	398,406.853	41,631.277
	Major Collector				
	Rural (<5,000)	326.945	655.722	495,128.698	37,340.873
	Small Urban (5,000-49,999)	0.762	1.524	2,210.562	39.790
	Subtotal	327.707	657.246	497,339.260	37,380.663
	Minor Collector				
	Rural (<5,000)	183.319	366.638	86,603.586	4,000.151
	Small Urban (5,000-49,999)	1.399	2.798	640.240	20.488
	Subtotal	184.718	369.436	87,243.826	4,020.639
	Local				
	Rural (<5,000)	1,053.025	2,106.050	153,017.279	4,896.553
	Small Urban (5,000-49,999)	2.599	4.571	1,140.422	36.494
	Subtotal	1,055.624	2,110.621	154,157.701	4,933.046
	County Total	1,701.026	3,524.767	2,405,975.085	406,294.010

Mileage

by County by Functional System by Population Classification

County	Functional System	Centerline	Lane	DVM	TVM
Victoria (235)					
	Other Freeway-Expressway				
	Large Urban (50,000-199,999)	24.412	94.800	384,089.185	91,217.074
	Subtotal	24.412	94.800	384,089.185	91,217.074
	Principal Arterial				
	Rural (<5,000)	63.005	250.902	806,236.428	151,632.828
	Large Urban (50,000-199,999)	40.173	163.654	624,675.851	65,541.245
	Subtotal	103.178	414.556	1,430,912.279	217,174.073
	Minor Arterial				
	Rural (<5,000)	3.214	11.192	24,205.078	2,846.708
	Large Urban (50,000-199,999)	41.945	158.304	441,864.136	25,301.905
	Subtotal	45.159	169.496	466,069.214	28,148.613
	Major Collector				
	Rural (<5,000)	108.511	217.026	166,694.201	26,761.437
	Large Urban (50,000-199,999)	52.269	131.205	172,502.335	17,415.312
	Subtotal	160.780	348.231	339,196.536	44,176.749
	Minor Collector				
	Rural (<5,000)	25.728	51.456	10,640.613	1,314.743
	Large Urban (50,000-199,999)	1.317	2.634	2,252.935	72.094
	Subtotal	27.045	54.090	12,893.548	1,386.837

Mileage

by County by Functional System by Population Classification

County	Functional System	Centerline	Lane	DVM	TVM
	Local				
	Rural (<5,000)	527.898	1,055.796	86,853.874	2,779.324
	Large Urban (50,000-199,999)	345.407	692.286	154,370.125	6,729.010
	Subtotal	873.305	1,748.082	241,223.999	9,508.334
	County Total	1,233.879	2,829.255	2,874,384.761	391,611.680

Mileage

by County by Functional System by Population Classification

County	Functional System	Centerline	Lane	DVM	TVM
Walker (236)					
	Interstate				
	Rural (<5,000)	24.614	98.456	984,827.928	263,948.194
	Small Urban (5,000-49,999)	8.262	33.048	319,131.440	86,483.437
	Subtotal	32.876	131.504	1,303,959.368	350,431.631
	Principal Arterial				
	Rural (<5,000)	11.741	23.482	99,964.200	5,344.079
	Small Urban (5,000-49,999)	12.041	45.608	150,865.350	10,902.834
	Subtotal	23.782	69.090	250,829.550	16,246.913
	Minor Arterial				
	Rural (<5,000)	64.745	157.287	432,845.150	38,176.429
	Small Urban (5,000-49,999)	20.600	55.258	142,576.884	9,998.479
	Subtotal	85.345	212.545	575,422.034	48,174.908
	Major Collector				
	Rural (<5,000)	164.883	329.781	234,264.510	18,400.441
	Small Urban (5,000-49,999)	44.952	91.480	150,654.584	6,544.934
	Subtotal	209.835	421.261	384,919.094	24,945.375
	Minor Collector				
	Rural (<5,000)	69.329	138.658	25,080.141	1,810.187
	Small Urban (5,000-49,999)	4.259	8.518	10,762.057	490.512
	Subtotal	73.588	147.176	35,842.198	2,300.700

Mileage

by County by Functional System by Population Classification

County	Functional System	Centerline	Lane	DVM	TVM
	Local				
	Rural (<5,000)	527.402	1,054.804	59,651.325	1,908.842
	Small Urban (5,000-49,999)	95.254	190.508	39,160.520	1,253.137
	Subtotal	622.656	1,245.312	98,811.845	3,161.979
	County Total	1,048.082	2,226.888	2,649,784.089	445,261.506

Mileage

by County by Functional System by Population Classification

County	Functional System	Centerline	Lane	DVM	TVM
Waller (237)					
	Interstate				
	Rural (<5,000)	11.095	55.408	576,410.406	146,670.897
	Subtotal	11.095	55.408	576,410.406	146,670.897
	Other Freeway-Expressway				
	Small Urban (5,000-49,999)	8.065	33.238	286,933.264	26,312.788
	Subtotal	8.065	33.238	286,933.264	26,312.788
	Principal Arterial				
	Rural (<5,000)	16.180	64.720	344,007.429	53,519.667
	Small Urban (5,000-49,999)	0.043	0.172	767.335	178.022
	Subtotal	16.223	64.892	344,774.764	53,697.689
	Minor Arterial				
	Rural (<5,000)	29.352	66.326	149,138.180	12,668.059
	Small Urban (5,000-49,999)	7.899	31.596	51,923.808	4,931.210
	Urbanized (200,000+)	1.056	2.642	3,463.240	227.305
	Subtotal	38.307	100.564	204,525.228	17,826.575
	Major Collector				
	Rural (<5,000)	132.625	265.250	369,844.621	43,896.647
	Small Urban (5,000-49,999)	15.369	37.536	47,536.733	4,427.544
	Urbanized (200,000+)	1.791	3.582	3,094.656	130.177
	Subtotal	149.785	306.368	420,476.010	48,454.367

Mileage

by County by Functional System by Population Classification

County	Functional System	Centerline	Lane	DVM	TVM
	Minor Collector				
	Rural (<5,000)	43.213	86.426	38,018.669	2,450.526
	Small Urban (5,000-49,999)	6.745	13.490	4,477.525	143.281
	Subtotal	49.958	99.916	42,496.194	2,593.807
	Local				
	Rural (<5,000)	534.661	1,069.322	120,931.755	3,876.158
	Small Urban (5,000-49,999)	100.683	201.366	15,028.553	493.449
	Urbanized (200,000+)	9.970	19.940	2,112.670	67.605
	Subtotal	645.314	1,290.628	138,072.978	4,437.213
	County Total	918.747	1,951.014	2,013,688.844	299,993.336

Mileage

by County by Functional System by Population Classification

County	Functional System	Centerline	Lane	DVM	TVM
Ward (238)					
	Interstate				
	Rural (<5,000)	31.903	127.612	373,540.266	44,124.448
	Small Urban (5,000-49,999)	8.614	34.456	111,338.995	12,818.936
	Subtotal	40.517	162.068	484,879.261	56,943.384
	Principal Arterial				
	Small Urban (5,000-49,999)	10.696	39.128	42,522.948	3,356.713
	Subtotal	10.696	39.128	42,522.948	3,356.713
	Minor Arterial				
	Rural (<5,000)	55.219	118.604	114,226.897	27,989.493
	Small Urban (5,000-49,999)	8.069	22.654	35,033.071	4,667.936
	Subtotal	63.288	141.258	149,259.968	32,657.429
	Major Collector				
	Rural (<5,000)	113.274	226.548	56,392.807	22,441.595
	Small Urban (5,000-49,999)	22.003	44.006	22,287.013	7,392.824
	Subtotal	135.277	270.554	78,679.820	29,834.419
	Minor Collector				
	Rural (<5,000)	15.691	31.382	3,766.168	195.871
	Subtotal	15.691	31.382	3,766.168	195.871
	Local				
	Rural (<5,000)	273.125	546.250	61,000.115	2,069.990
	Small Urban (5,000-49,999)	69.464	138.928	14,349.175	459.174
	Subtotal	342.589	685.178	75,349.290	2,529.164

Mileage

by County by Functional System by Population Classification

County	Functional System	Centerline	Lane	DVM	TVM
	County Total	608.058	1,329.568	834,457.455	125,516.980

Mileage

by County by Functional System by Population Classification

County	Functional System	Centerline	Lane	DVM	TVM
Washington (239)					
	Principal Arterial				
	Rural (<5,000)	58.282	195.036	704,734.986	89,303.472
	Small Urban (5,000-49,999)	12.504	40.267	194,953.471	24,433.465
	Subtotal	70.786	235.303	899,688.457	113,736.937
	Minor Arterial				
	Rural (<5,000)	11.969	23.938	37,453.423	4,123.598
	Small Urban (5,000-49,999)	12.467	37.461	98,717.929	15,357.054
	Subtotal	24.436	61.399	136,171.352	19,480.652
	Major Collector				
	Rural (<5,000)	111.859	223.762	102,728.731	13,205.752
	Small Urban (5,000-49,999)	21.895	44.169	86,930.862	4,129.824
	Subtotal	133.754	267.931	189,659.593	17,335.577
	Minor Collector				
	Rural (<5,000)	116.520	233.040	38,006.881	3,381.616
	Small Urban (5,000-49,999)	1.350	2.700	1,262.405	40.397
	Subtotal	117.870	235.740	39,269.286	3,422.013
	Local				
	Rural (<5,000)	577.471	1,154.942	59,224.610	1,895.188
	Small Urban (5,000-49,999)	85.858	172.094	21,983.245	703.464
	Subtotal	663.329	1,327.036	81,207.855	2,598.651
	County Total	1,010.175	2,127.409	1,345,996.543	156,573.830

Mileage

by County by Functional System by Population Classification

County	Functional System	Centerline	Lane	DVM	TVM
Webb (240)					
	Interstate				
	Rural (<5,000)	29.247	120.796	597,951.196	230,601.558
	Urbanized (200,000+)	10.460	54.781	502,840.251	47,710.076
	Subtotal	39.707	175.577	1,100,791.447	278,311.634
	Other Freeway-Expressway				
	Urbanized (200,000+)	1.073	5.896	18,471.502	480.305
	Subtotal	1.073	5.896	18,471.502	480.305
	Principal Arterial				
	Rural (<5,000)	122.535	309.610	572,528.552	120,413.247
	Small Urban (5,000-49,999)	0.299	1.196	1,345.799	240.898
	Urbanized (200,000+)	82.123	320.064	1,865,444.326	126,611.369
	Subtotal	204.957	630.870	2,439,318.677	247,265.514
	Minor Arterial				
	Rural (<5,000)	76.412	152.824	291,773.508	30,926.033
	Small Urban (5,000-49,999)	3.480	6.960	13,013.564	416.434
	Urbanized (200,000+)	53.736	134.652	495,452.187	33,189.561
	Subtotal	133.628	294.436	800,239.259	64,532.028
	Major Collector				
	Rural (<5,000)	152.336	304.674	45,920.563	8,857.873
	Small Urban (5,000-49,999)	3.886	7.772	1,182.141	75.620
	Urbanized (200,000+)	104.879	222.260	355,962.679	23,664.135
	Subtotal	261.101	534.706	403,065.383	32,597.628

Mileage

by County by Functional System by Population Classification

County	Functional System	Centerline	Lane	DVM	TVM
	Minor Collector				
	Rural (<5,000)	211.995	424.656	61,165.613	5,001.135
	Small Urban (5,000-49,999)	1.630	3.260	699.270	22.377
	Urbanized (200,000+)	64.679	134.916	28,120.231	899.847
	Subtotal	278.304	562.832	89,985.114	5,923.359
	Local				
	Rural (<5,000)	128.117	256.234	17,818.943	570.206
	Small Urban (5,000-49,999)	13.009	26.018	2,937.480	93.999
	Urbanized (200,000+)	529.956	1,059.912	352,185.631	11,438.816
	Subtotal	671.082	1,342.164	372,942.054	12,103.021
	County Total	1,589.852	3,546.481	5,224,813.436	641,213.490

Mileage

by County by Functional System by Population Classification

County	Functional System	Centerline	Lane	DVM	TVM
Wharton (241)					
	Principal Arterial				
	Rural (<5,000)	32.512	130.048	931,822.754	16,545.326
	Small Urban (5,000-49,999)	13.262	44.548	206,473.589	11,660.884
	Subtotal	45.774	174.596	1,138,296.343	28,206.210
	Minor Arterial				
	Rural (<5,000)	35.916	73.744	180,985.873	34,879.810
	Small Urban (5,000-49,999)	14.461	33.844	110,694.725	12,962.806
	Subtotal	50.377	107.588	291,680.598	47,842.617
	Major Collector				
	Rural (<5,000)	210.569	424.921	387,408.266	65,021.829
	Small Urban (5,000-49,999)	30.256	63.451	75,898.692	7,181.362
	Subtotal	240.825	488.372	463,306.958	72,203.191
	Minor Collector				
	Rural (<5,000)	91.255	182.166	41,322.062	4,741.645
	Small Urban (5,000-49,999)	1.754	3.508	1,035.491	33.136
	Subtotal	93.009	185.674	42,357.553	4,774.781
	Local				
	Rural (<5,000)	917.337	1,834.674	96,045.767	3,073.465
	Small Urban (5,000-49,999)	144.171	288.342	36,764.045	1,176.449
	Subtotal	1,061.508	2,123.016	132,809.812	4,249.914
	County Total	1,491.493	3,079.246	2,068,451.264	157,276.711

Mileage

by County by Functional System by Population Classification

County	Functional System	Centerline	Lane	DVM	TVM
Wheeler (242)					
	Interstate				
	Rural (<5,000)	30.562	122.248	367,755.004	187,063.860
	Subtotal	30.562	122.248	367,755.004	187,063.860
	Minor Arterial				
	Rural (<5,000)	64.403	137.416	173,279.730	26,783.549
	Subtotal	64.403	137.416	173,279.730	26,783.549
	Major Collector				
	Rural (<5,000)	146.428	300.026	58,006.243	2,720.109
	Subtotal	146.428	300.026	58,006.243	2,720.109
	Minor Collector				
	Rural (<5,000)	56.820	113.640	12,625.727	914.266
	Subtotal	56.820	113.640	12,625.727	914.266
	Local				
	Rural (<5,000)	629.979	1,259.958	40,675.541	1,301.617
	Subtotal	629.979	1,259.958	40,675.541	1,301.617
	County Total	928.192	1,933.288	652,342.245	218,783.401

Mileage

by County by Functional System by Population Classification

County	Functional System	Centerline	Lane	DVM	TVM
Wichita (243)					
	Interstate				
	Rural (<5,000)	6.516	26.064	120,032.493	14,664.706
	Small Urban (5,000-49,999)	1.882	7.528	27,620.232	3,752.055
	Large Urban (50,000-199,999)	7.000	38.320	282,858.118	32,113.099
	Subtotal	15.398	71.912	430,510.843	50,529.860
	Other Freeway-Expressway				
	Small Urban (5,000-49,999)	2.387	9.548	39,899.058	11,573.276
	Large Urban (50,000-199,999)	21.860	99.106	546,498.834	96,411.724
	Subtotal	24.247	108.654	586,397.892	107,985.000
	Principal Arterial				
	Rural (<5,000)	30.807	113.316	335,803.203	93,830.857
	Small Urban (5,000-49,999)	10.645	26.024	36,271.889	6,045.830
	Large Urban (50,000-199,999)	59.347	241.411	498,970.847	40,107.797
	Subtotal	100.799	380.751	871,045.939	139,984.485
	Minor Arterial				
	Rural (<5,000)	9.162	19.252	43,734.529	5,923.610
	Small Urban (5,000-49,999)	8.881	17.762	16,796.473	576.326
	Large Urban (50,000-199,999)	43.160	125.698	166,336.472	6,190.603
	Subtotal	61.203	162.712	226,867.474	12,690.539

Mileage

by County by Functional System by Population Classification

County	Functional System	Centerline	Lane	DVM	TVM
	Major Collector				
	Rural (<5,000)	175.309	358.874	151,088.816	27,793.968
	Small Urban (5,000-49,999)	25.517	51.452	24,520.558	1,133.678
	Large Urban (50,000-199,999)	134.642	288.718	265,338.412	9,151.982
	Subtotal	335.468	699.044	440,947.786	38,079.627
	Minor Collector				
	Rural (<5,000)	57.454	114.908	8,535.142	1,258.060
	Small Urban (5,000-49,999)	1.909	3.818	1,129.617	36.148
	Large Urban (50,000-199,999)	1.959	3.918	3,645.236	116.648
	Subtotal	61.322	122.644	13,309.995	1,410.855
	Local				
	Rural (<5,000)	419.671	839.342	28,350.072	905.862
	Small Urban (5,000-49,999)	89.868	179.736	27,775.878	888.828
	Large Urban (50,000-199,999)	375.608	751.216	136,886.109	4,380.979
	Subtotal	885.147	1,770.294	193,012.059	6,175.669
	County Total	1,483.584	3,316.011	2,762,091.988	356,856.034

Mileage

by County by Functional System by Population Classification

County	Functional System	Centerline	Lane	DVM	TVM
Wilbarger (244)					
	Other Freeway-Expressway				
	Small Urban (5,000-49,999)	3.055	12.220	37,307.634	12,603.837
	Subtotal	3.055	12.220	37,307.634	12,603.837
	Principal Arterial				
	Rural (<5,000)	32.557	130.228	378,645.326	128,060.050
	Small Urban (5,000-49,999)	6.895	25.342	30,372.537	3,140.423
	Subtotal	39.452	155.570	409,017.863	131,200.473
	Minor Arterial				
	Rural (<5,000)	60.329	135.072	79,328.575	17,669.195
	Small Urban (5,000-49,999)	10.554	21.108	18,548.647	1,476.291
	Subtotal	70.883	156.180	97,877.222	19,145.487
	Major Collector				
	Rural (<5,000)	105.230	210.460	19,655.119	4,899.038
	Small Urban (5,000-49,999)	19.430	38.860	22,097.251	854.440
	Subtotal	124.660	249.320	41,752.370	5,753.478
	Minor Collector				
	Rural (<5,000)	115.485	230.970	11,453.249	3,104.968
	Small Urban (5,000-49,999)	1.815	3.630	496.677	15.894
	Subtotal	117.300	234.600	11,949.926	3,120.861

Mileage

by County by Functional System by Population Classification

County	Functional System	Centerline	Lane	DVM	TVM
	Local				
	Rural (<5,000)	558.337	1,116.674	10,720.016	343.883
	Small Urban (5,000-49,999)	69.362	138.724	15,162.418	482.252
	Subtotal	627.699	1,255.398	25,882.434	826.135
	County Total	983.049	2,063.288	623,787.449	172,650.271

Mileage

by County by Functional System by Population Classification

County	Functional System	Centerline	Lane	DVM	TVM
Willacy (245)					
	Interstate				
	Rural (<5,000)	5.112	20.448	69,276.192	19,686.654
	Small Urban (5,000-49,999)	8.221	32.884	91,967.359	28,264.652
	Subtotal	13.333	53.332	161,243.551	47,951.306
	Principal Arterial				
	Rural (<5,000)	4.943	19.772	36,365.651	13,709.850
	Small Urban (5,000-49,999)	1.818	4.592	13,014.215	2,297.140
	Subtotal	6.761	24.364	49,379.866	16,006.990
	Minor Arterial				
	Rural (<5,000)	15.398	30.796	30,877.056	7,985.224
	Small Urban (5,000-49,999)	2.572	5.144	10,322.818	693.163
	Subtotal	17.970	35.940	41,199.874	8,678.388
	Major Collector				
	Rural (<5,000)	134.450	268.900	93,475.734	12,877.561
	Small Urban (5,000-49,999)	27.233	54.706	56,359.843	2,534.114
	Subtotal	161.683	323.606	149,835.577	15,411.675
	Minor Collector				
	Rural (<5,000)	59.503	119.006	15,758.133	2,683.995
	Small Urban (5,000-49,999)	2.269	4.538	454.804	48.211
	Subtotal	61.772	123.544	16,212.937	2,732.205

Mileage

by County by Functional System by Population Classification

County	Functional System	Centerline	Lane	DVM	TVM
	Local				
	Rural (<5,000)	459.097	916.468	22,422.727	1,001.308
	Small Urban (5,000-49,999)	46.505	93.010	24,919.661	797.429
	Subtotal	505.602	1,009.478	47,342.388	1,798.737
	County Total	767.121	1,570.264	465,214.193	92,579.302

Mileage

by County by Functional System by Population Classification

County	Functional System	Centerline	Lane	DVM	TVM
Williamson (246)					
	Interstate				
	Rural (<5,000)	11.660	69.960	763,131.368	224,467.872
	Urbanized (200,000+)	15.822	94.932	1,572,488.457	293,046.537
	Subtotal	27.482	164.892	2,335,619.825	517,514.410
	Other Freeway-Expressway				
	Urbanized (200,000+)	42.636	222.056	1,780,504.909	136,051.400
	Subtotal	42.636	222.056	1,780,504.909	136,051.400
	Principal Arterial				
	Rural (<5,000)	63.046	227.658	702,178.453	93,082.049
	Small Urban (5,000-49,999)	8.280	33.045	84,160.074	14,507.830
	Urbanized (200,000+)	64.339	250.142	1,674,716.721	140,881.533
	Subtotal	135.665	510.845	2,461,055.248	248,471.412
	Minor Arterial				
	Rural (<5,000)	68.476	181.934	295,535.182	30,298.120
	Small Urban (5,000-49,999)	7.976	25.684	70,769.796	5,035.184
	Urbanized (200,000+)	98.739	304.868	1,263,056.621	51,162.753
	Subtotal	175.191	512.486	1,629,361.599	86,496.058
	Major Collector				
	Rural (<5,000)	232.103	464.674	300,589.799	32,145.181
	Small Urban (5,000-49,999)	17.152	34.304	33,421.591	1,370.137
	Urbanized (200,000+)	287.279	707.847	2,210,378.814	95,951.665
	Subtotal	536.534	1,206.825	2,544,390.204	129,466.982

Mileage

by County by Functional System by Population Classification

County	Functional System	Centerline	Lane	DVM	TVM
	Minor Collector				
	Rural (<5,000)	50.792	101.584	40,720.586	3,570.850
	Small Urban (5,000-49,999)	3.391	6.782	1,314.025	44.025
	Urbanized (200,000+)	32.760	77.188	98,052.770	3,125.387
	Subtotal	86.943	185.554	140,087.381	6,740.263
	Local				
	Rural (<5,000)	957.814	1,916.261	164,780.020	5,272.961
	Small Urban (5,000-49,999)	67.679	135.358	20,823.454	666.351
	Urbanized (200,000+)	1,292.988	2,587.192	476,006.147	15,152.421
	Subtotal	2,318.481	4,638.811	661,609.621	21,091.732
	County Total	3,322.932	7,441.469	11,552,628.787	1,145,832.257

Mileage

by County by Functional System by Population Classification

County	Functional System	Centerline	Lane	DVM	TVM
Wilson (247)					
	Principal Arterial				
	Rural (<5,000)	83.990	241.296	706,663.806	143,368.756
	Small Urban (5,000-49,999)	6.707	21.254	92,271.633	13,986.677
	Subtotal	90.697	262.550	798,935.439	157,355.433
	Minor Arterial				
	Rural (<5,000)	4.236	8.472	10,777.581	953.023
	Small Urban (5,000-49,999)	5.543	11.086	22,386.795	2,396.388
	Subtotal	9.779	19.558	33,164.376	3,349.411
	Major Collector				
	Rural (<5,000)	160.353	320.706	321,670.469	53,039.229
	Small Urban (5,000-49,999)	4.292	8.584	5,524.600	723.507
	Subtotal	164.645	329.290	327,195.069	53,762.736
	Minor Collector				
	Rural (<5,000)	71.571	143.142	41,317.379	4,133.012
	Subtotal	71.571	143.142	41,317.379	4,133.012
	Local				
	Rural (<5,000)	821.679	1,643.358	63,799.256	2,041.576
	Small Urban (5,000-49,999)	33.271	66.542	8,616.559	275.730
	Subtotal	854.950	1,709.900	72,415.815	2,317.306
	County Total	1,191.642	2,464.440	1,273,028.078	220,917.898

Mileage

by County by Functional System by Population Classification

County	Functional System	Centerline	Lane	DVM	TVM
Winkler (248)					
	Minor Arterial				
	Rural (<5,000)	73.954	161.258	227,587.865	73,255.034
	Small Urban (5,000-49,999)	8.271	25.884	39,485.197	11,307.054
	Subtotal	82.225	187.142	267,073.062	84,562.089
	Major Collector				
	Rural (<5,000)	24.596	49.192	55,482.896	23,287.455
	Small Urban (5,000-49,999)	4.792	9.584	1,887.710	60.407
	Subtotal	29.388	58.776	57,370.606	23,347.862
	Minor Collector				
	Rural (<5,000)	28.378	56.756	4,719.015	2,302.330
	Subtotal	28.378	56.756	4,719.015	2,302.330
	Local				
	Rural (<5,000)	151.537	303.074	24,022.780	768.729
	Small Urban (5,000-49,999)	43.051	86.102	9,142.945	292.574
	Subtotal	194.588	389.176	33,165.725	1,061.303
	County Total	334.579	691.850	362,328.408	111,273.584

Mileage

by County by Functional System by Population Classification

County	Functional System	Centerline	Lane	DVM	TVM
Wise (249)					
	Other Freeway-Expressway				
	Small Urban (5,000-49,999)	1.787	7.148	54,669.115	18,987.055
	Subtotal	1.787	7.148	54,669.115	18,987.055
	Principal Arterial				
	Rural (<5,000)	77.814	249.484	1,147,990.448	257,646.662
	Small Urban (5,000-49,999)	24.050	86.468	450,398.434	96,209.851
	Subtotal	101.864	335.952	1,598,388.882	353,856.513
	Minor Arterial				
	Rural (<5,000)	31.378	62.756	135,838.240	29,278.221
	Small Urban (5,000-49,999)	5.947	15.260	48,562.416	5,236.963
	Subtotal	37.325	78.016	184,400.656	34,515.184
	Major Collector				
	Rural (<5,000)	169.210	345.206	366,773.832	51,569.064
	Small Urban (5,000-49,999)	28.086	64.492	98,008.340	12,453.010
	Subtotal	197.296	409.698	464,782.172	64,022.073
	Minor Collector				
	Rural (<5,000)	107.061	214.122	69,420.323	3,783.941
	Small Urban (5,000-49,999)	1.390	2.780	2,250.420	72.013
	Subtotal	108.451	216.902	71,670.743	3,855.954

Mileage

by County by Functional System by Population Classification

County	Functional System	Centerline	Lane	DVM	TVM
	Local				
	Rural (<5,000)	940.906	1,881.812	155,273.858	5,246.534
	Small Urban (5,000-49,999)	138.048	276.096	28,339.784	1,097.732
	Urbanized (200,000+)	0.011	0.022	1.133	0.036
	Subtotal	1,078.965	2,157.930	183,614.775	6,344.303
	County Total	1,525.688	3,205.646	2,557,526.343	481,581.082

Mileage

by County by Functional System by Population Classification

County	Functional System	Centerline	Lane	DVM	TVM
Wood (250)					
	Principal Arterial				
	Rural (<5,000)	14.966	43.048	100,059.233	12,756.003
	Small Urban (5,000-49,999)	13.515	43.812	94,396.126	11,750.245
	Subtotal	28.481	86.860	194,455.359	24,506.248
	Minor Arterial				
	Rural (<5,000)	83.380	202.162	308,531.570	26,890.349
	Small Urban (5,000-49,999)	6.595	14.914	34,749.941	1,315.760
	Subtotal	89.975	217.076	343,281.511	28,206.109
	Major Collector				
	Rural (<5,000)	249.624	502.128	337,497.746	17,384.490
	Small Urban (5,000-49,999)	12.551	25.207	7,156.193	517.685
	Subtotal	262.175	527.335	344,653.939	17,902.175
	Minor Collector				
	Rural (<5,000)	185.750	371.500	50,447.348	2,250.729
	Small Urban (5,000-49,999)	22.602	45.204	5,288.536	169.233
	Subtotal	208.352	416.704	55,735.884	2,419.962
	Local				
	Rural (<5,000)	671.653	1,343.672	71,386.542	2,284.369
	Small Urban (5,000-49,999)	37.231	74.462	5,597.821	179.130
	Subtotal	708.884	1,418.134	76,984.363	2,463.500
	County Total	1,297.867	2,666.109	1,015,111.056	75,497.993

Mileage

by County by Functional System by Population Classification

County	Functional System	Centerline	Lane	DVM	TVM
Yoakum (251)					
	Minor Arterial				
	Rural (<5,000)	73.133	153.956	139,736.137	29,698.678
	Subtotal	73.133	153.956	139,736.137	29,698.678
	Major Collector				
	Rural (<5,000)	120.164	247.128	109,119.389	11,329.254
	Subtotal	120.164	247.128	109,119.389	11,329.254
	Minor Collector				
	Rural (<5,000)	62.664	125.328	21,883.123	1,334.633
	Subtotal	62.664	125.328	21,883.123	1,334.633
	Local				
	Rural (<5,000)	494.123	988.817	39,865.210	1,275.687
	Subtotal	494.123	988.817	39,865.210	1,275.687
	County Total	750.084	1,515.229	310,603.859	43,638.252

Mileage

by County by Functional System by Population Classification

County	Functional System	Centerline	Lane	DVM	TVM
Young (252)					
	Principal Arterial				
	Rural (<5,000)	27.672	57.304	44,787.598	8,402.228
	Small Urban (5,000-49,999)	5.236	20.558	40,101.888	3,263.334
	Subtotal	32.908	77.862	84,889.486	11,665.562
	Minor Arterial				
	Rural (<5,000)	105.737	219.934	199,803.904	18,362.001
	Small Urban (5,000-49,999)	12.266	25.500	27,617.114	2,385.966
	Subtotal	118.003	245.434	227,421.018	20,747.968
	Major Collector				
	Rural (<5,000)	127.242	254.484	44,235.529	9,827.985
	Small Urban (5,000-49,999)	11.437	22.874	10,816.521	518.060
	Subtotal	138.679	277.358	55,052.050	10,346.045
	Minor Collector				
	Rural (<5,000)	103.074	206.148	14,109.044	5,045.662
	Small Urban (5,000-49,999)	1.398	2.796	490.922	15.710
	Subtotal	104.472	208.944	14,599.966	5,061.371
	Local				
	Rural (<5,000)	566.625	1,133.250	17,717.957	566.975
	Small Urban (5,000-49,999)	46.308	92.616	22,769.763	728.632
	Subtotal	612.933	1,225.866	40,487.720	1,295.607
	County Total	1,006.995	2,035.464	422,450.240	49,116.552

Mileage

by County by Functional System by Population Classification

County	Functional System	Centerline	Lane	DVM	TVM
Zapata (253)					
	Principal Arterial				
	Rural (<5,000)	50.751	123.912	222,965.894	40,349.283
	Small Urban (5,000-49,999)	4.825	19.158	46,110.527	6,443.787
	Subtotal	55.576	143.070	269,076.421	46,793.070
	Minor Arterial				
	Rural (<5,000)	21.595	43.190	20,625.351	4,128.901
	Small Urban (5,000-49,999)	2.142	8.224	15,198.990	1,586.599
	Subtotal	23.737	51.414	35,824.341	5,715.500
	Major Collector				
	Rural (<5,000)	39.548	79.096	22,258.736	1,613.805
	Small Urban (5,000-49,999)	12.277	24.802	10,523.215	319.573
	Subtotal	51.825	103.898	32,781.951	1,933.378
	Minor Collector				
	Rural (<5,000)	1.869	3.738	370.344	18.630
	Small Urban (5,000-49,999)	2.200	4.400	689.120	22.052
	Subtotal	4.069	8.138	1,059.464	40.681
	Local				
	Rural (<5,000)	87.424	174.848	7,663.549	245.234
	Small Urban (5,000-49,999)	71.485	142.970	12,220.340	391.051
	Subtotal	158.909	317.818	19,883.889	636.284
	County Total	294.116	624.338	358,626.066	55,118.913

Mileage

by County by Functional System by Population Classification

County	Functional System	Centerline	Lane	DVM	TVM
Zavala (254)					
	Principal Arterial				
	Rural (<5,000)	71.653	144.290	229,373.498	61,329.649
	Small Urban (5,000-49,999)	6.117	19.442	33,478.653	5,605.749
	Subtotal	77.770	163.732	262,852.151	66,935.398
	Minor Arterial				
	Rural (<5,000)	3.742	7.484	5,105.581	1,811.026
	Small Urban (5,000-49,999)	4.761	12.472	15,370.888	1,425.299
	Subtotal	8.503	19.956	20,476.469	3,236.325
	Major Collector				
	Rural (<5,000)	128.213	256.428	91,106.712	26,454.827
	Small Urban (5,000-49,999)	7.209	17.230	8,907.167	415.377
	Subtotal	135.422	273.658	100,013.879	26,870.204
	Minor Collector				
	Rural (<5,000)	51.635	103.270	10,077.862	1,448.751
	Small Urban (5,000-49,999)	4.090	8.180	2,349.582	235.645
	Subtotal	55.725	111.450	12,427.444	1,684.396
	Local				
	Rural (<5,000)	170.606	341.212	16,979.110	543.332
	Small Urban (5,000-49,999)	29.098	58.196	6,339.850	219.632
	Subtotal	199.704	399.408	23,318.960	762.963
	County Total	477.124	968.204	419,088.903	99,489.288

Mileage

by County by Functional System by Population Classification

County	Functional System	Centerline	Lane	DVM	TVM
Summary					
	Interstate				
	Rural (<5,000)	2,000.910	8,148.603	46,702,006.505	15,441,638.324
	Small Urban (5,000-49,999)	184.907	780.062	5,640,933.993	1,459,965.763
	Large Urban (50,000-199,999)	234.825	1,144.242	12,284,803.859	2,603,450.913
	Urbanized (200,000+)	996.329	6,302.917	113,543,065.117	11,774,271.555
	Subtotal	3,416.971	16,375.824	178,170,809.474	31,279,326.555
	Other Freeway-Expressway				
	Rural (<5,000)	3.684	7.368	18,121.596	1,667.187
	Small Urban (5,000-49,999)	102.288	388.106	2,282,341.846	367,625.719
	Large Urban (50,000-199,999)	282.012	1,129.770	8,452,455.671	947,517.466
	Urbanized (200,000+)	1,126.319	5,833.293	79,513,580.177	5,177,387.744
	Subtotal	1,514.303	7,358.537	90,266,499.290	6,494,198.116
	Principal Arterial				
	Rural (<5,000)	8,438.145	25,350.379	60,208,703.100	11,146,381.901
	Small Urban (5,000-49,999)	1,132.303	4,091.606	13,920,945.175	1,720,648.530
	Large Urban (50,000-199,999)	1,217.701	4,806.086	18,006,935.933	1,533,350.642
	Urbanized (200,000+)	3,732.540	15,661.307	80,968,331.216	3,967,647.014
	Subtotal	14,520.689	49,909.378	173,104,915.424	18,368,028.087
	Minor Arterial				
	Rural (<5,000)	10,465.036	22,599.492	31,116,300.072	4,994,664.732
	Small Urban (5,000-49,999)	1,190.899	3,153.449	7,428,253.153	747,640.629
	Large Urban (50,000-199,999)	1,478.979	4,361.415	10,890,230.811	647,013.186

Mileage

by County by Functional System by Population Classification

County	Functional System	Centerline	Lane	DVM	TVM
	Urbanized (200,000+)	5,287.597	17,868.400	64,401,908.976	2,673,519.225
	Subtotal	18,422.511	47,982.756	113,836,693.012	9,062,837.772
	Major Collector				
	Rural (<5,000)	35,079.909	70,583.039	33,395,092.517	4,524,155.010
	Small Urban (5,000-49,999)	2,754.852	5,775.086	6,076,906.697	388,532.209
	Large Urban (50,000-199,999)	2,904.313	6,320.003	8,766,711.235	519,861.801
	Urbanized (200,000+)	10,160.895	23,496.854	55,703,126.755	2,602,118.520
	Subtotal	50,899.969	106,174.982	103,941,837.204	8,034,667.541
	Minor Collector				
	Rural (<5,000)	14,946.547	29,899.763	5,027,575.341	558,310.350
	Small Urban (5,000-49,999)	279.881	562.070	268,393.144	9,400.687
	Large Urban (50,000-199,999)	162.139	334.204	264,030.979	9,580.648
	Urbanized (200,000+)	624.632	1,368.629	1,268,230.163	42,245.244
	Subtotal	16,013.199	32,164.666	6,828,229.627	619,536.929
	Local				
	Rural (<5,000)	134,288.248	268,496.576	12,270,389.308	395,647.698
	Small Urban (5,000-49,999)	11,680.953	23,367.349	3,039,388.871	98,352.793
	Large Urban (50,000-199,999)	11,791.427	23,587.013	4,304,813.678	143,812.899
	Urbanized (200,000+)	51,047.243	102,305.675	21,420,584.547	698,673.122
	Subtotal	208,807.871	417,756.613	41,035,176.404	1,336,486.511
	State Grand Total	313,595.513	677,722.756	707,184,160.435	75,195,081.511

THIS PAGE INTENTIONALLY LEFT BLANK

TEXAS DEPARTMENT OF TRANSPORTATION

Transportation Planning and Programming Division

Data Source: Y2015 Certified Files

Annual Report - Highway Status Open To Traffic Only

Mileage

by Highway System by Surface Type

Highway	Surface Type	Mileage
On-System		
IH Highways		
	Low Type Bituminous Surface-Treated	265.542
	Intermediate Type Mixed	20.013
	High Type Flexible	1,287.014
	High Type Rigid	1,039.097
	High Type Composite	805.305
	Subtotal	3,416.971
US Highways		
	Low Type Bituminous Surface-Treated	2,195.171
	Intermediate Type Mixed	156.511
	High Type Flexible	7,565.678
	High Type Rigid	596.633
	High Type Composite	1,390.817
	Subtotal	11,904.810
State Highways, Spurs, Loops, Business Routes		
	Low Type Bituminous Surface-Treated	4,960.968
	Intermediate Type Mixed	284.965
	High Type Flexible	8,480.508
	High Type Rigid	851.585
	High Type Composite	1,812.162
	Subtotal	16,390.188
Farm or Ranch to Market Roads and Spurs		
	Low Type Bituminous Surface-Treated	29,723.962
	Intermediate Type Mixed	973.664
	High Type Flexible	9,406.884
	High Type Rigid	323.659
	High Type Composite	482.267
	Subtotal	40,910.436
Pass, Park and Recreation Roads		
	Unpaved Road	0.368
	Low Type Bituminous Surface-Treated	291.790
	Intermediate Type Mixed	3.398
	High Type Flexible	36.584
	High Type Rigid	7.473
	High Type Composite	8.046
	Subtotal	347.659

Data Source: Y2015 Certified Files

Annual Report - Highway Status Open To Traffic Only

Mileage

by Highway System by Surface Type

Highway	Surface Type	Mileage
Frontage Roads		
	Unpaved Road	1.158
	Low Type Bituminous Surface-Treated	4,605.887
	Intermediate Type Mixed	304.707
	High Type Flexible	1,195.541
	High Type Rigid	1,051.023
	High Type Composite	294.402
	Subtotal	7,452.718
	On-System Subtotal	80,422.782

Data Source: Y2015 Certified Files

Annual Report - Highway Status Open To Traffic Only

Mileage

by Highway System by Surface Type

Highway	Surface Type	Mileage
Off-System		
City Streets		
	Unpaved Road	76.887
	Low Type Bituminous Surface-Treated	7,735.949
	Intermediate Type Mixed	435.268
	High Type Flexible	308.258
	High Type Rigid	2,425.298
	High Type Composite	4,072.987
	Unknown	68,148.556
	Subtotal	83,203.203
Certified County Roads		
	Unpaved Road	83,284.736
	Low Type Bituminous Surface-Treated	59,171.431
	Intermediate Type Mixed	29.962
	High Type Flexible	26.016
	High Type Rigid	4,315.943
	High Type Composite	132.938
	Subtotal	146,961.026
Toll Road Authority Roads		
	Unpaved Road	2.861
	Low Type Bituminous Surface-Treated	168.878
	Intermediate Type Mixed	0.183
	High Type Flexible	0.019
	High Type Rigid	198.694
	High Type Composite	0.083
	Subtotal	370.718
Federal Roads		
	Unpaved Road	2,359.042
	Low Type Bituminous Surface-Treated	278.280
	High Type Rigid	0.462
	Subtotal	2,637.784
	Off-System Subtotal	233,172.731
	State Grand Total	**313,595.513**

THIS PAGE INTENTIONALLY LEFT BLANK

Data Source: Y2015 Certified Files

Annual Report - On-System and Off-System

TEXAS DEPARTMENT OF TRANSPORTATION

Transportation Planning and Programming Division

Mileage

for National Highway System by Functional System

Functional System	All Miles		State Owned		Owned by Others		Total
	Centerline	Frontage	Outside City	Inside City	Outside City	Inside City	
NHS Roadways							
Interstate	3,416.971	0.000	2,023.565	1,393.406	0.000	0.000	3,416.971
Other Freeway - Expressway	1,460.710	0.000	213.886	978.234	67.253	201.337	1,460.710
Other Principal Arterial	12,581.804	117.954	7,389.464	3,928.197	88.444	1,293.653	12,699.758
Minor Arterial	315.377	0.000	221.335	40.399	13.769	39.874	315.377
Major Collector	76.548	8.201	30.601	19.524	7.023	27.601	84.749
Minor Collector	0.000	0.000	0.000	0.000	0.000	0.000	0.000
Local	3.242	0.000	0.000	0.000	1.706	1.536	3.242
State Grand Total	17,854.652	126.155	9,878.851	6,359.760	178.195	1,564.001	17,980.807

THIS PAGE INTENTIONALLY LEFT BLANK

Tollway Mileage

by District by County by Highway System

District	County	Highway System	Centerline	Lane	DVM	TVM
Fort Worth (2)						
	Tarrant (220)					
		State Highways, Spurs, Loops, Business Routes	4.334	38.468	582,740.285	46,261.354
		On-System Subtotal	4.334	38.468	582,740.285	46,261.354
		Off-System Tollroads	5.587	34.254	177,856.517	7,144.543
		Off-System Subtotal	5.587	34.254	177,856.517	7,144.543
		County Subtotal	9.921	72.722	760,596.802	53,405.897
		District Total	9.921	72.722	760,596.802	53,405.897
Tyler (10)						
	Smith (212)					
		Off-System Tollroads	25.406	50.812	119,420.744	10,874.839
		Off-System Subtotal	25.406	50.812	119,420.744	10,874.839
		County Subtotal	25.406	50.812	119,420.744	10,874.839
		District Total	25.406	50.812	119,420.744	10,874.839

Tollway Mileage

by District by County by Highway System

District	County	Highway System	Centerline	Lane	DVM	TVM
Houston (12)						
	Brazoria (20)					
		Off-System Tollroads	0.146	0.584	318.718	14.024
		Off-System Subtotal	0.146	0.584	318.718	14.024
		County Subtotal	0.146	0.584	318.718	14.024
	Fort Bend (80)					
		State Highways, Spurs, Loops, Business Routes	11.783	47.132	328,098.556	13,841.597
		On-System Subtotal	11.783	47.132	328,098.556	13,841.597
		Off-System Tollroads	13.777	44.502	314,141.904	25,545.206
		Off-System Subtotal	13.777	44.502	314,141.904	25,545.206
		County Subtotal	25.560	91.634	642,240.460	39,386.803
	Galveston (85)					
		Off-System Tollroads	1.326	2.652	2,894.658	127.365
		Off-System Subtotal	1.326	2.652	2,894.658	127.365
		County Subtotal	1.326	2.652	2,894.658	127.365

Tollway Mileage

by District by County by Highway System

District	County	Highway System	Centerline	Lane	DVM	TVM
	Harris (102)					
		State Highways, Spurs, Loops, Business Routes	15.610	64.962	483,052.354	42,684.176
		On-System Subtotal	15.610	64.962	483,052.354	42,684.176
		Off-System Tollroads	127.102	652.586	9,466,569.934	673,068.911
		Off-System Subtotal	127.102	652.586	9,466,569.934	673,068.911
		County Subtotal	142.712	717.548	9,949,622.288	715,753.087
		District Total	169.744	812.418	10,595,076.124	755,281.279

Tollway Mileage

by District by County by Highway System

District	County	Highway System	Centerline	Lane	DVM	TVM
Austin (14)						
	Caldwell (28)					
		State Highways, Spurs, Loops, Business Routes	22.397	89.588	189,570.371	20,110.712
		On-System Subtotal	22.397	89.588	189,570.371	20,110.712
		County Subtotal	22.397	89.588	189,570.371	20,110.712
	Travis (227)					
		US Highways	5.844	35.064	139,842.549	16,208.989
		State Highways, Spurs, Loops, Business Routes	48.277	206.636	1,434,936.441	143,522.284
		On-System Subtotal	54.121	241.700	1,574,778.990	159,731.273
		County Subtotal	54.121	241.700	1,574,778.990	159,731.273
	Williamson (246)					
		State Highways, Spurs, Loops, Business Routes	26.744	133.916	837,197.367	80,865.775
		On-System Subtotal	26.744	133.916	837,197.367	80,865.775
		Off-System Tollroads	11.009	53.022	464,237.133	35,552.155
		Off-System Subtotal	11.009	53.022	464,237.133	35,552.155
		County Subtotal	37.753	186.938	1,301,434.500	116,417.930
		District Total	114.271	518.226	3,065,783.861	296,259.915

Tollway Mileage

by District by County by Highway System

District	County	Highway System	Centerline	Lane	DVM	TVM
San Antonio (15)						
	Guadalupe (95)					
		State Highways, Spurs, Loops, Business Routes	14.376	57.504	76,411.648	20,249.087
		On-System Subtotal	14.376	57.504	76,411.648	20,249.087
		County Subtotal	14.376	57.504	76,411.648	20,249.087
		District Total	14.376	57.504	76,411.648	20,249.087

Tollway Mileage

by District by County by Highway System

District	County	Highway System	Centerline	Lane	DVM	TVM
Dallas (18)						
	Collin (43)					
		Off-System Tollroads	40.768	216.938	3,838,006.306	144,835.952
		Off-System Subtotal	40.768	216.938	3,838,006.306	144,835.952
		County Subtotal	40.768	216.938	3,838,006.306	144,835.952
	Dallas (57)					
		Off-System Tollroads	55.324	358.499	5,040,582.626	193,957.794
		Off-System Subtotal	55.324	358.499	5,040,582.626	193,957.794
		County Subtotal	55.324	358.499	5,040,582.626	193,957.794
	Denton (61)					
		Off-System Tollroads	16.355	63.540	1,465,638.981	48,735.303
		Off-System Subtotal	16.355	63.540	1,465,638.981	48,735.303
		County Subtotal	16.355	63.540	1,465,638.981	48,735.303
		District Total	112.447	638.977	10,344,227.913	387,529.048

Tollway Mileage

by District by County by Highway System

District	County	Highway System	Centerline	Lane	DVM	TVM
Beaumont (20)						
	Chambers (36)					
		State Highways, Spurs, Loops, Business Routes	6.646	26.584	27,806.148	2,968.957
		On-System Subtotal	6.646	26.584	27,806.148	2,968.957
		County Subtotal	6.646	26.584	27,806.148	2,968.957
		District Total	6.646	26.584	27,806.148	2,968.957

Tollway Mileage

by District by County by Highway System

District	County	Highway System	Centerline	Lane	DVM	TVM
Pharr (21)						
	Cameron (31)					
		State Highways, Spurs, Loops, Business Routes	4.647	18.588	43,336.033	4,938.873
		On-System Subtotal	4.647	18.588	43,336.033	4,938.873
		Off-System Tollroads	1.700	3.586	10,283.570	1,189.130
		Off-System Subtotal	1.700	3.586	10,283.570	1,189.130
		County Subtotal	6.347	22.174	53,619.603	6,128.003
	Hidalgo (109)					
		Off-System Tollroads	5.070	13.723	32,618.110	4,258.028
		Off-System Subtotal	5.070	13.723	32,618.110	4,258.028
		County Subtotal	5.070	13.723	32,618.110	4,258.028
	Starr (214)					
		Off-System Tollroads	0.412	1.176	2,076.000	108.249
		Off-System Subtotal	0.412	1.176	2,076.000	108.249
		County Subtotal	0.412	1.176	2,076.000	108.249
		District Total	11.829	37.073	88,313.713	10,494.280

Tollway Mileage

by District by County by Highway System

District	County	Highway System	Centerline	Lane	DVM	TVM
Laredo (22)						
	Maverick (159)					
		Off-System Tollroads	0.798	3.544	6,563.683	487.799
		Off-System Subtotal	0.798	3.544	6,563.683	487.799
		County Subtotal	0.798	3.544	6,563.683	487.799
	Val Verde (233)					
		Off-System Tollroads	0.668	2.672	2,474.272	197.942
		Off-System Subtotal	0.668	2.672	2,474.272	197.942
		County Subtotal	0.668	2.672	2,474.272	197.942
	Webb (240)					
		State Highways, Spurs, Loops, Business Routes	21.508	49.556	50,436.260	6,556.714
		On-System Subtotal	21.508	49.556	50,436.260	6,556.714
		Off-System Tollroads	1.466	8.449	24,650.324	958.226
		Off-System Subtotal	1.466	8.449	24,650.324	958.226
		County Subtotal	22.974	58.005	75,086.584	7,514.940
		District Total	24.440	64.221	84,124.539	8,200.681

Tollway Mileage

by District by County by Highway System

District	County	Highway System	Centerline	Lane	DVM	TVM
El Paso (24)						
	El Paso (72)					
		Off-System Tollroads	0.675	2.464	5,778.267	1,181.200
		Off-System Subtotal	0.675	2.464	5,778.267	1,181.200
		County Subtotal	0.675	2.464	5,778.267	1,181.200
		District Total	0.675	2.464	5,778.267	1,181.200

Summary

		US Highways	5.844	35.064	139,842.549	16,208.989
		State Highways, Spurs, Loops, Business Routes	176.322	732.934	4,053,585.463	381,999.528
		On-System Subtotal	182.166	767.998	4,193,428.012	398,208.517
		Off-System Tollroads	307.589	1,513.003	20,974,111.747	1,148,236.665
		Off-System Subtotal	307.589	1,513.003	20,974,111.747	1,148,236.665
		State Grand Total	489.755	2,281.001	25,167,539.759	1,546,445.182

Tollway Mileage

by District by County by Population Classification

District	County	Population Classification	Centerline	Lane	DVM	TVM
Fort Worth (2)						
	Tarrant (220)					
		Urban (>= 5,000)				
		On-System	4.334	38.468	582,740.285	46,261.354
		Off-System	5.587	34.254	177,856.517	7,144.543
		County Subtotal	9.921	72.722	760,596.802	53,405.897
		District Total	9.921	72.722	760,596.802	53,405.897
Tyler (10)						
	Smith (212)					
		Rural (< 5,000)				
		Off-System	3.684	7.368	18,121.596	1,667.187
		Urban (>= 5,000)				
		Off-System	21.722	43.444	101,299.148	9,207.652
		County Subtotal	25.406	50.812	119,420.744	10,874.839
		District Total	25.406	50.812	119,420.744	10,874.839

Tollway Mileage

by District by County by Population Classification

District	County	Population Classification	Centerline	Lane	DVM	TVM
Houston (12)						
	Brazoria (20)					
		Rural (< 5,000)				
		Off-System	0.146	0.584	318.718	14.024
		County Subtotal	0.146	0.584	318.718	14.024
	Fort Bend (80)					
		Urban (>= 5,000)				
		On-System	11.783	47.132	328,098.556	13,841.597
		Off-System	13.777	44.502	314,141.904	25,545.206
		County Subtotal	25.560	91.634	642,240.460	39,386.803
	Galveston (85)					
		Rural (< 5,000)				
		Off-System	1.326	2.652	2,894.658	127.365
		County Subtotal	1.326	2.652	2,894.658	127.365
	Harris (102)					
		Urban (>= 5,000)				
		On-System	15.610	64.962	483,052.354	42,684.176
		Off-System	127.102	652.586	9,466,569.934	673,068.911

Tollway Mileage

by District by County by Population Classification

District	County	**Population Classification**	Centerline	Lane	DVM	TVM
		County Subtotal	142.712	717.548	9,949,622.288	715,753.087
		District Total	169.744	812.418	10,595,076.124	755,281.279

Tollway Mileage

by District by County by Population Classification

District	County	Population Classification	Centerline	Lane	DVM	TVM
Austin (14)						
	Caldwell (28)					
		Rural (< 5,000)				
		On-System	19.147	76.588	172,236.755	17,585.363
		Urban (>= 5,000)				
		On-System	3.250	13.000	17,333.616	2,525.349
		County Subtotal	22.397	89.588	189,570.371	20,110.712
	Travis (227)					
		Rural (< 5,000)				
		On-System	2.412	9.648	29,918.448	3,470.540
		Urban (>= 5,000)				
		On-System	51.709	232.052	1,544,860.542	156,260.733
		County Subtotal	54.121	241.700	1,574,778.990	159,731.273
	Williamson (246)					
		Urban (>= 5,000)				
		On-System	26.744	133.916	837,197.367	80,865.775
		Off-System	11.009	53.022	464,237.133	35,552.155
		County Subtotal	37.753	186.938	1,301,434.500	116,417.930

Tollway Mileage

by District by County by Population Classification

District	County	Population Classification	Centerline	Lane	DVM	TVM
		District Total	114.271	518.226	3,065,783.861	296,259.915
San Antonio (15)						
	Guadalupe (95)					
		Rural (< 5,000)				
		On-System	14.376	57.504	76,411.648	20,249.087
		County Subtotal	14.376	57.504	76,411.648	20,249.087
		District Total	14.376	57.504	76,411.648	20,249.087

Tollway Mileage

by District by County by Population Classification

District	County	Population Classification	Centerline	Lane	DVM	TVM
Dallas (18)						
	Collin (43)					
		Urban (>= 5,000)				
		Off-System	40.768	216.938	3,838,006.306	144,835.952
		County Subtotal	40.768	216.938	3,838,006.306	144,835.952
	Dallas (57)					
		Urban (>= 5,000)				
		Off-System	55.324	358.499	5,040,582.626	193,957.794
		County Subtotal	55.324	358.499	5,040,582.626	193,957.794
	Denton (61)					
		Urban (>= 5,000)				
		Off-System	16.355	63.540	1,465,638.981	48,735.303
		County Subtotal	16.355	63.540	1,465,638.981	48,735.303
		District Total	112.447	638.977	10,344,227.913	387,529.048

Tollway Mileage

by District by County by Population Classification

District	County	Population Classification	Centerline	Lane	DVM	TVM
Beaumont (20)						
	Chambers (36)					
		Urban (>= 5,000)				
		On-System	6.646	26.584	27,806.148	2,968.957
		County Subtotal	6.646	26.584	27,806.148	2,968.957
		District Total	6.646	26.584	27,806.148	2,968.957

Tollway Mileage

by District by County by Population Classification

District	County	Population Classification	Centerline	Lane	DVM	TVM
Pharr (21)						
	Cameron (31)					
		Urban (>= 5,000)				
		On-System	4.647	18.588	43,336.033	4,938.873
		Off-System	1.700	3.586	10,283.570	1,189.130
		County Subtotal	6.347	22.174	53,619.603	6,128.003
	Hidalgo (109)					
		Urban (>= 5,000)				
		Off-System	5.070	13.723	32,618.110	4,258.028
		County Subtotal	5.070	13.723	32,618.110	4,258.028
	Starr (214)					
		Urban (>= 5,000)				
		Off-System	0.412	1.176	2,076.000	108.249
		County Subtotal	0.412	1.176	2,076.000	108.249
		District Total	11.829	37.073	88,313.713	10,494.280

Tollway Mileage

by District by County by Population Classification

District	County	Population Classification	Centerline	Lane	DVM	TVM
Laredo (22)						
	Maverick (159)					
		Urban (>= 5,000)				
		Off-System	0.798	3.544	6,563.683	487.799
		County Subtotal	0.798	3.544	6,563.683	487.799
	Val Verde (233)					
		Urban (>= 5,000)				
		Off-System	0.668	2.672	2,474.272	197.942
		County Subtotal	0.668	2.672	2,474.272	197.942
	Webb (240)					
		Rural (< 5,000)				
		On-System	21.508	49.556	50,436.260	6,556.714
		Off-System	0.322	1.288	1,624.812	157.607
		Urban (>= 5,000)				
		Off-System	1.144	7.161	23,025.512	800.620
		County Subtotal	22.974	58.005	75,086.584	7,514.940
		District Total	24.440	64.221	84,124.539	8,200.681

Tollway Mileage

by District by County by Population Classification

District	County	Population Classification	Centerline	Lane	DVM	TVM
El Paso (24)						
	El Paso (72)					
		Rural (< 5,000)				
		Off-System	0.158	0.396	598.954	86.457
		Urban (>= 5,000)				
		Off-System	0.517	2.068	5,179.313	1,094.743
		County Subtotal	0.675	2.464	5,778.267	1,181.200
		District Total	0.675	2.464	5,778.267	1,181.200
Summary						
		Rural (< 5,000)				
		On-System	57.443	193.296	329,003.111	47,861.703
		Off-System	5.636	12.288	23,558.738	2,052.640
		Urban (>= 5,000)				
		On-System	124.723	574.702	3,864,424.901	350,346.814
		Off-System	301.953	1,500.715	20,950,553.009	1,146,184.025
		State Grand Total	489.755	2,281.001	25,167,539.759	1,546,445.182

Historical Trends-Charts

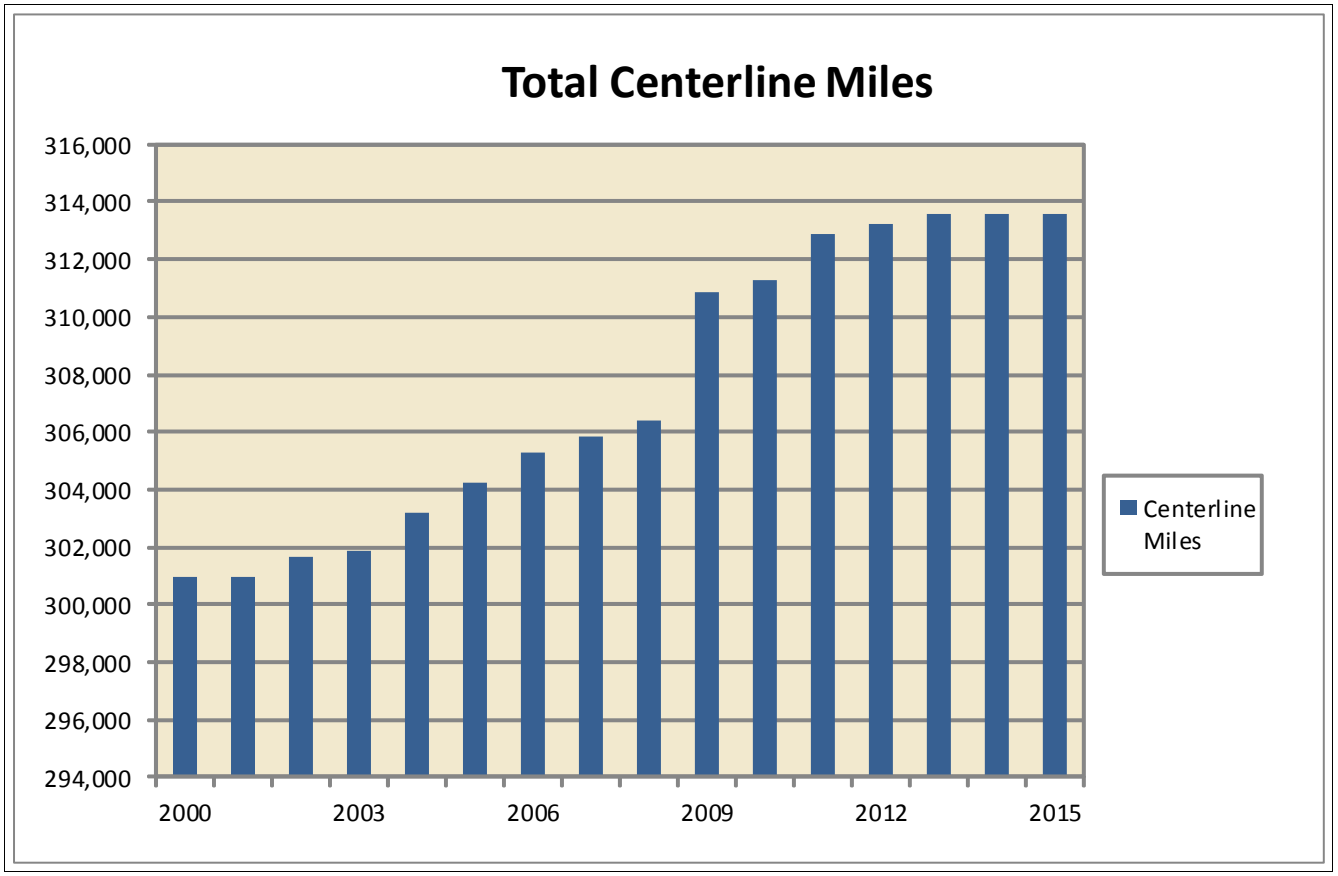

Year	Centerline Miles
2000	300,943
2001	301,001
2002	301,654
2003	301,872
2004	303,196
2005	304,218
2006	305,272
2007	305,855
2008	306,403
2009	310,851
2010	311,249
2011	312,911
2012	313,210
2013	313,595
2014	313,596
2015	313,596

*2000-2006 Mileage includes open to traffic and under construction. Beginning in 2007, mileage includes open to traffic only.
**2014 Traffic-related data was the result of a new data system. Based on this information, statewide vehicle-miles traveled (VMT) decreased 1.48% when compared to the 2013 data, contrary to an expected increase based on other economic indicators which suggest traffic growth in Texas.
***Total public roadway mileage was held constant from 2014 to 2015 due to the transition to a new Roadway Inventory database system.

Historical Trends-Charts

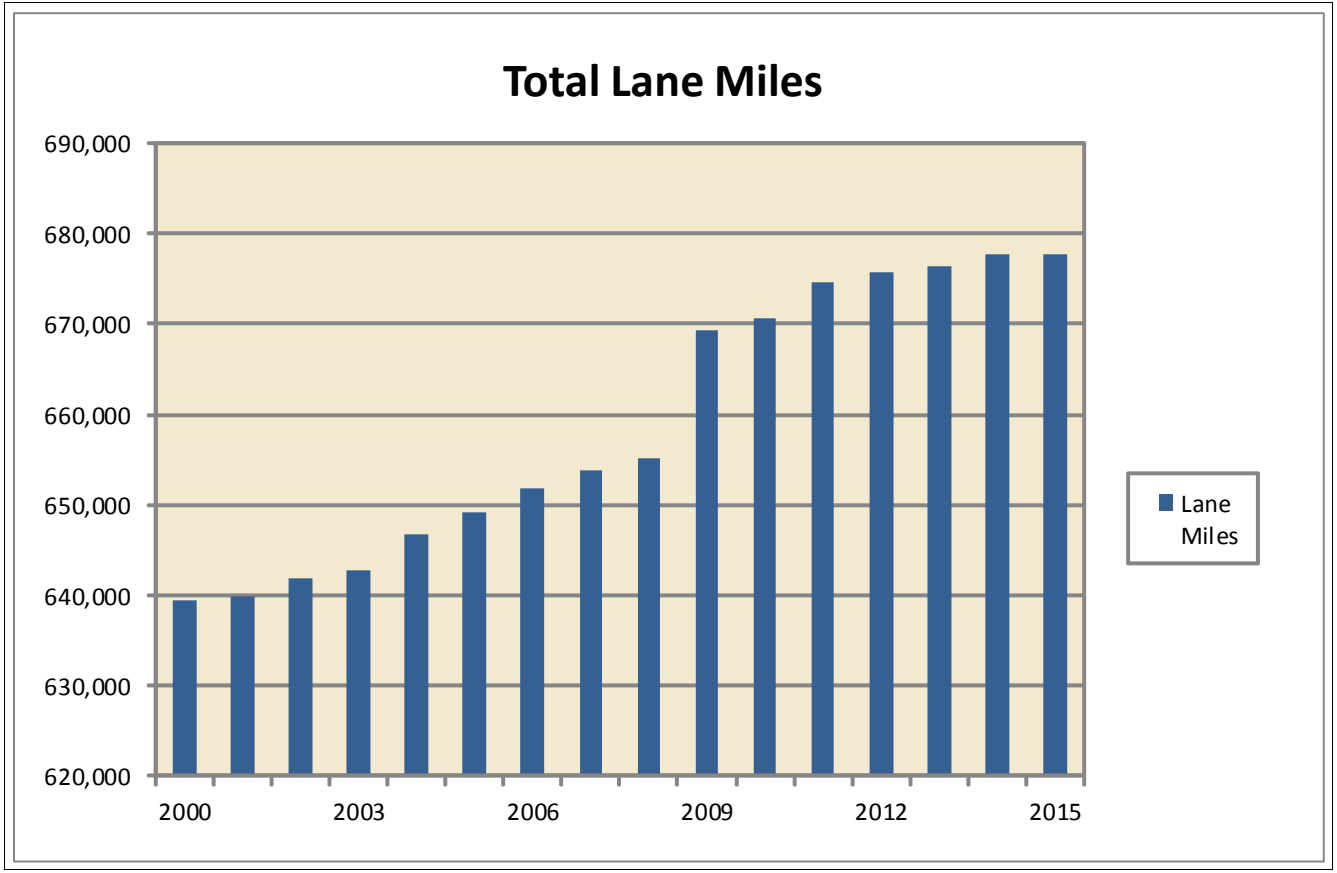

Year	Lane Miles
2000	639,392
2001	639,804
2002	641,811
2003	642,806
2004	646,661
2005	649,135
2006	651,928
2007	653,828
2008	655,250
2009	669,398
2010	670,676
2011	674,686
2012	675,601
2013	676,266
2014	677,723
2015	677,723

*2000-2006 Mileage includes open to traffic and under construction. Beginning in 2007, mileage includes open to traffic only.
**2014 Traffic-related data was the result of a new data system. Based on this information, statewide vehicle-miles traveled (VMT) decreased 1.48% when compared to the 2013 data, contrary to an expected increase based on other economic indicators which suggest traffic growth in Texas.
***Total public roadway mileage was held constant from 2014 to 2015 due to the transition to a new Roadway Inventory database system.

Historical Trends-Charts

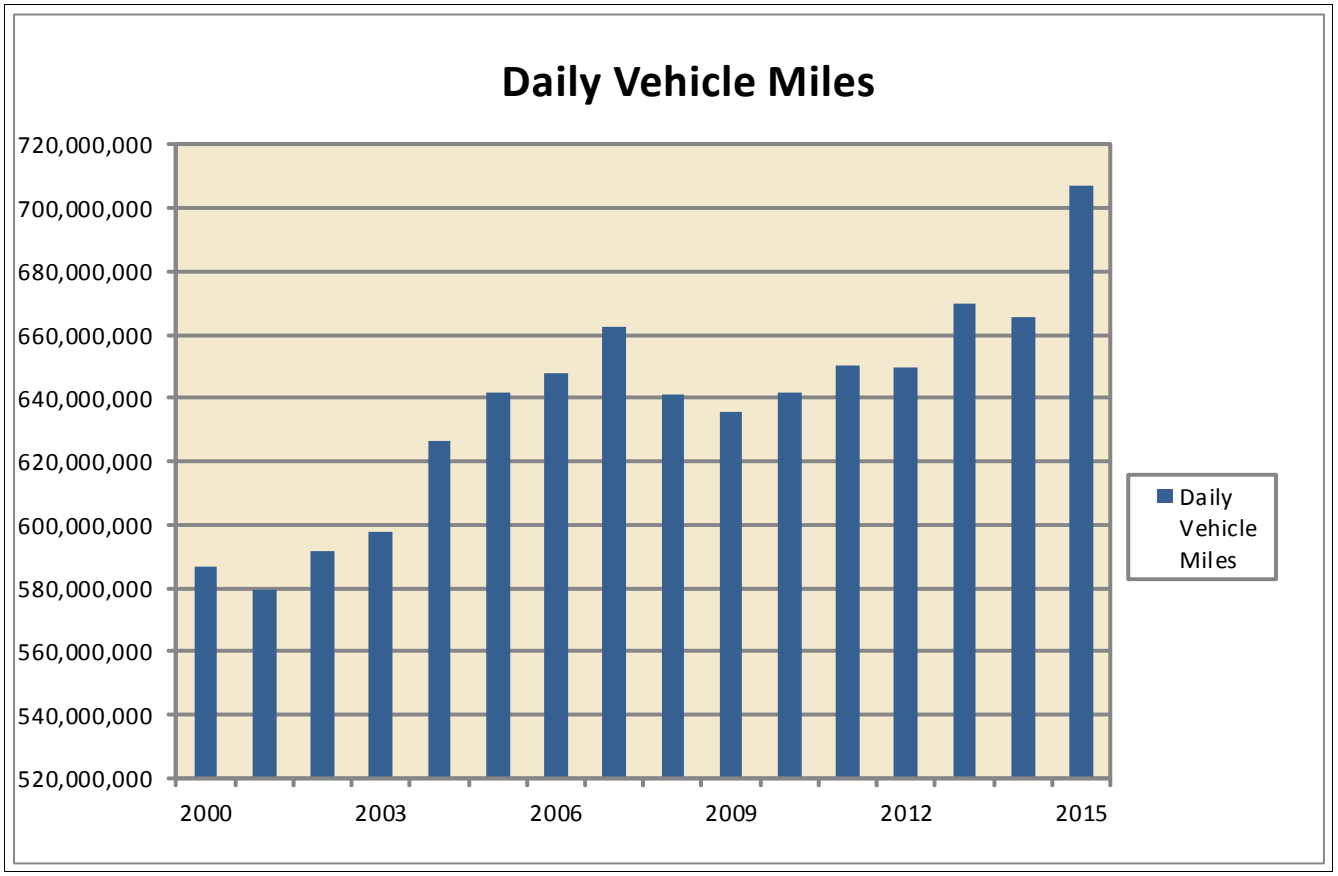

Year	Daily Vehicle Miles
2000	586,855,886
2001	579,653,300
2002	591,433,799
2003	597,832,768
2004	626,626,558
2005	641,728,448
2006	647,906,183
2007	662,317,978
2008	640,965,305
2009	635,551,005
2010	641,809,937
2011	650,528,345
2012	649,785,364
2013	669,961,848
2014	665,722,240
2015	707,184,160

*2000-2006 Mileage includes open to traffic and under construction. Beginning in 2007, mileage includes open to traffic only.
**2014 Traffic-related data was the result of a new data system. Based on this information, statewide vehicle-miles traveled (VMT) decreased 1.48% when compared to the 2013 data, contrary to an expected increase based on other economic indicators which suggest traffic growth in Texas.
***Total public roadway mileage was held constant from 2014 to 2015 due to the transition to a new Roadway Inventory database system.

Historical Trends-Charts

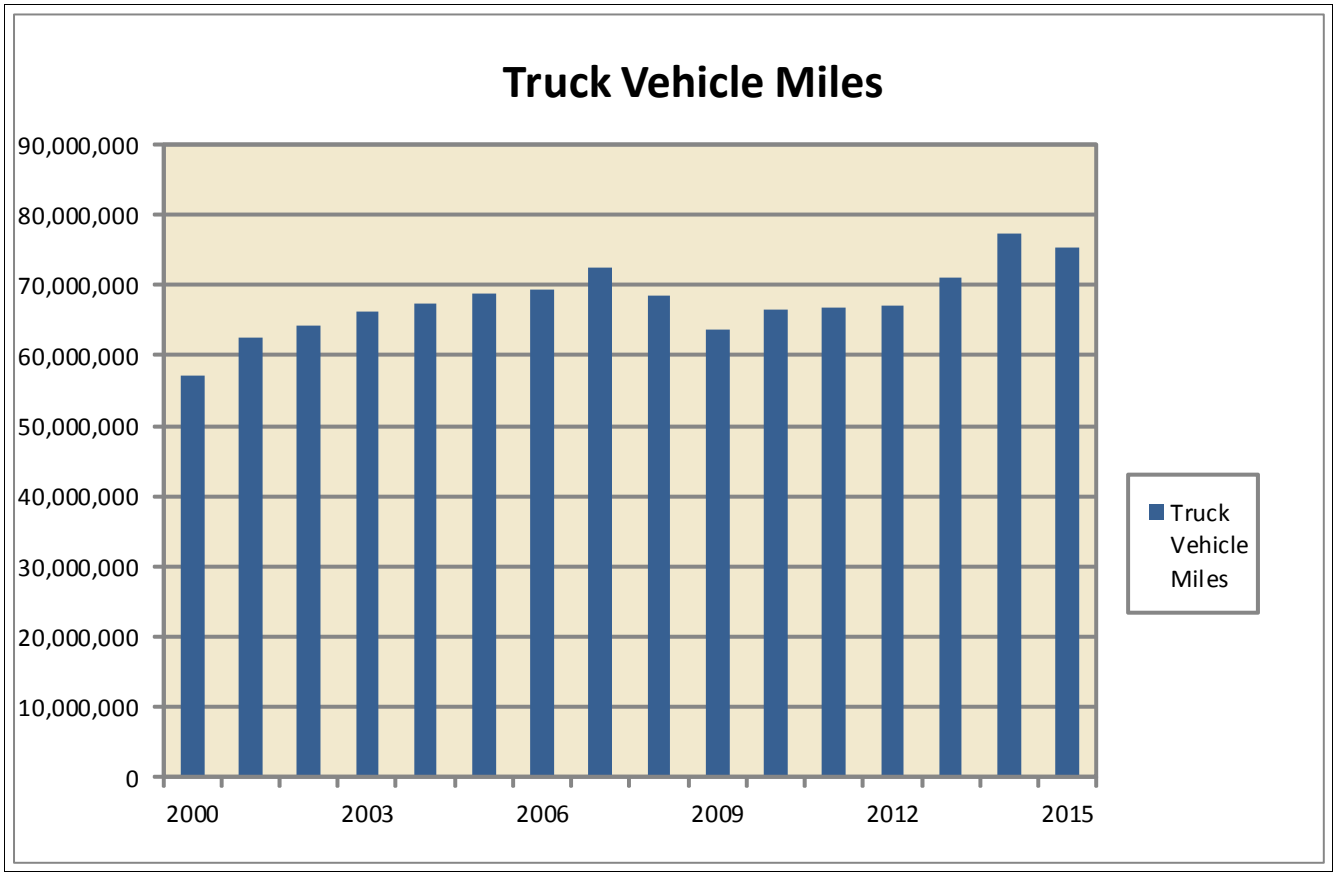

Year	Truck Vehicle Miles
2000	57,108,145
2001	62,544,912
2002	64,341,452
2003	66,123,736
2004	67,383,903
2005	68,923,812
2006	69,308,428
2007	72,465,023
2008	68,617,392
2009	63,738,708
2010	66,611,586
2011	66,664,926
2012	67,175,208
2013	70,928,115
2014	77,237,915
2015	75,195,082

*2000-2006 Mileage includes open to traffic and under construction. Beginning in 2007, mileage includes open to traffic only.
**2014 Traffic-related data was the result of a new data system. Based on this information, statewide vehicle-miles traveled (VMT) decreased 1.48% when compared to the 2013 data, contrary to an expected increase based on other economic indicators which suggest traffic growth in Texas.
***Total public roadway mileage was held constant from 2014 to 2015 due to the transition to a new Roadway Inventory database system.

Data Source: Y2015 Certified Files

Annual Report - Highway Status Open to Traffic Only

Texas Department of Transportation

Transportation Planning and Programming Division

Historical Trends-Tables

Year	Centerline Miles (On-System)	Centerline Miles (Off-System)	Total Centerline Miles	Lane Miles (On-System)	Lane Miles (Off-System)	Total Lane Miles	Daily Vehicle Miles (On-System)	Daily Vehicle Miles (Off-System)	Total Daily Vehicle Miles	Truck Vehicle Miles (On-System)	Truck Vehicle Miles (Off-System)	Total Truck Vehicle Miles	Total Population
1970	67,254	178,251	245,505	NA	NA	NA	135,754,441	50,632,056	186,386,497	NA	NA	NA	11,198,655
1971	68,089	179,994	248,082	NA	NA	NA	143,960,274	52,996,001	196,956,275	NA	NA	NA	11,509,848
1972	68,836	181,700	250,537	NA	NA	NA	154,249,183	55,563,057	209,812,240	NA	NA	NA	11,759,150
1973	69,227	182,360	251,587	NA	NA	NA	164,191,553	57,472,571	221,664,124	NA	NA	NA	12,019,545
1974	69,519	184,351	253,869	NA	NA	NA	158,221,705	57,371,033	215,592,738	NA	NA	NA	12,268,632
1975	69,960	186,021	255,981	NA	NA	NA	172,197,240	59,535,138	231,732,378	NA	NA	NA	12,568,845
1976	70,270	187,689	257,958	NA	NA	NA	185,239,984	66,734,224	251,974,208	NA	NA	NA	12,904,092
1977	70,541	187,909	258,450	NA	NA	NA	197,396,215	74,594,055	271,990,270	NA	NA	NA	13,193,055
1978	70,978	191,134	262,112	NA	NA	NA	212,418,347	87,200,390	299,618,737	NA	NA	NA	13,500,431
1979	71,213	193,707	264,919	NA	NA	NA	223,391,917	89,761,201	313,153,118	NA	NA	NA	13,888,373
1980	71,503	195,651	267,154	176,029	396,458	572,487	217,599,359	71,112,255	288,711,614	NA	NA	NA	14,229,191
1981	71,894	200,230	272,124	177,299	399,047	576,346	225,312,876	102,219,401	327,532,277	NA	NA	NA	14,746,318
1982	71,909	200,533	272,442	178,273	406,187	584,460	236,281,422	106,805,285	343,086,707	NA	NA	NA	15,331,415
1983	72,144	203,618	275,762	179,621	412,336	591,957	251,540,373	109,792,908	361,333,281	NA	NA	NA	15,751,676
1984	72,364	206,388	278,751	180,652	417,820	598,472	265,731,010	112,225,937	377,956,947	NA	NA	NA	16,007,086
1985	72,585	209,639	282,224	181,662	424,322	605,984	277,375,142	117,315,676	394,690,818	NA	NA	NA	16,272,734
1986	72,749	213,182	285,930	182,302	431,382	613,685	282,226,185	123,571,592	405,797,777	NA	NA	NA	16,561,113
1987	77,244	216,271	293,516	182,938	437,633	620,571	287,135,041	126,945,371	414,080,412	NA	NA	NA	16,621,791
1988	76,475	223,937	300,413	181,006	454,060	635,066	282,025,651	141,468,906	423,494,557	NA	NA	NA	16,667,022
1989	76,564	229,071	305,636	181,667	464,428	646,094	284,807,751	146,548,133	431,355,884	NA	NA	NA	16,806,735
1990	76,640	229,254	305,894	182,224	464,892	647,115	294,139,308	146,351,301	440,490,609	33,558,536	67,879	33,626,415	16,986,335
1991	76,805	216,649	293,454	183,149	439,703	622,852	297,959,407	134,452,324	432,411,731	34,714,426	55,336	34,769,762	17,398,005
1992	76,865	216,397	293,262	183,551	439,282	622,833	307,576,522	136,034,794	443,611,316	35,175,600	106,913	35,282,513	17,759,738
1993	76,765	217,366	294,131	183,306	441,231	624,537	315,662,509	140,965,223	456,627,732	36,579,260	30,726	36,609,986	18,161,612
1994	76,765	217,660	294,425	183,337	441,493	624,830	327,944,663	157,783,495	485,728,158	39,898,988	42,524	39,941,512	18,564,062
1995	76,842	217,733	294,575	184,130	441,859	625,989	337,457,019	158,974,416	496,431,435	41,494,581	41,221	41,535,802	18,958,751

*1970-2006 Mileage includes open to traffic and under construction. Beginning in 2007, mileage includes open to traffic only.
**For the years of 1985-1996, "Total Daily Vehicle Miles" was updated in 2014 with the corrected calculated sum of the values of "Daily Vehicle Miles (On-System)" and "Daily Vehicle Miles (Off-System)".
***2014 Traffic-related data was the result of a new data system. Based on this information, statewide vehicle-miles traveled (VMT) decreased 1.48% when compared to the 2013 data, contrary to an expected increase based on other economic indicators which suggest traffic growth in Texas.
****Total public roadway mileage was held constant from 2014 to 2015 due to the transition to a new Roadway Inventory database system.
*****2015 population data from U.S. Census Bureau; Annual Estimates of the Resident Population: April 1, 2010 to July 1, 2015; May 2016

Data Source: Y2015 Certified Files

Annual Report - Highway Status Open to Traffic Only

Texas Department of Transportation

Transportation Planning and Programming Division

Historical Trends-Tables

Year	Centerline Miles (On-System)	Centerline Miles (Off-System)	Total Centerline Miles	Lane Miles (On-System)	Lane Miles (Off-System)	Total Lane Miles	Daily Vehicle Miles (On-System)	Daily Vehicle Miles (Off-System)	Total Daily Vehicle Miles	Truck Vehicle Miles (On-System)	Truck Vehicle Miles (Off-System)	Total Truck Vehicle Miles	Total Population
1996	76,974	217,660	294,634	183,979	442,048	626,027	354,613,309	163,647,170	518,260,479	44,000,135	41,510	44,041,645	19,340,342
1997	78,981	217,594	296,575	184,576	441,701	626,277	372,041,632	165,674,929	537,716,561	46,238,014	37,164	46,275,178	19,740,317
1998	79,102	217,419	296,521	186,544	441,560	628,105	394,791,837	163,096,901	557,888,738	50,713,050	32,210	50,745,260	20,157,531
1999	79,185	221,238	300,424	187,152	450,128	637,280	401,341,945	168,204,626	569,546,571	54,244,004	17,080	54,261,084	20,558,220
2000	79,297	221,646	300,943	188,055	451,337	639,392	417,121,294	169,734,592	586,855,886	57,087,231	20,914	57,108,145	20,851,028
2001	79,363	221,638	301,001	188,388	451,416	639,804	428,868,139	150,785,161	579,653,300	58,701,166	3,843,746	62,544,912	21,319,622
2002	79,513	222,141	301,654	189,284	452,527	641,811	442,211,318	149,222,481	591,433,799	60,317,443	4,024,009	64,341,452	21,690,325
2003	79,535	222,337	301,872	189,745	453,060	642,806	449,486,854	148,345,914	597,832,768	61,400,392	4,723,344	66,123,736	22,030,931
2004	79,645	223,551	303,196	190,357	456,303	646,661	460,570,609	166,055,949	626,626,558	62,422,462	4,961,441	67,383,903	22,394,023
2005	79,696	224,522	304,218	190,764	458,372	649,135	477,768,143	163,960,306	641,728,448	64,272,748	4,651,064	68,923,812	22,778,123
2006	79,849	225,423	305,272	191,671	460,257	651,928	479,713,302	168,192,880	647,906,183	64,531,530	4,776,897	69,308,428	23,359,580
2007	79,975	225,880	305,855	192,542	461,286	653,828	489,032,715	173,285,263	662,317,978	67,539,818	4,925,205	72,465,023	23,831,983
2008	80,067	226,336	306,403	193,309	461,941	655,250	475,380,414	165,584,891	640,965,305	63,898,110	4,719,283	68,617,392	24,309,039
2009	79,903	230,948	310,851	193,366	476,032	669,398	465,620,745	169,930,259	635,551,005	59,025,187	4,713,520	63,738,708	24,801,761
2010	79,992	231,258	311,249	193,926	476,751	670,676	470,844,530	170,965,406	641,809,937	61,137,855	5,473,731	66,611,586	25,145,561
2011	80,233	232,677	312,911	194,887	479,799	674,686	480,068,521	170,459,824	650,528,345	61,301,617	5,363,309	66,664,926	25,510,326
2012	80,268	232,941	313,210	195,022	480,579	675,601	479,514,142	170,271,222	649,785,364	61,826,603	5,348,605	67,175,208	25,878,508
2013	80,323	233,272	313,595	195,299	480,966	676,266	499,867,599	170,094,249	669,961,848	65,485,101	5,443,014	70,928,115	26,249,699
2014	80,423	233,173	313,596	195,767	481,955	677,723	487,020,004	178,702,237	665,722,240	71,291,418	5,946,497	77,237,915	26,956,958
2015	80,423	233,173	313,596	195,767	481,955	677,723	515,866,798	191,317,363	707,184,160	68,093,603	7,101,479	75,195,082	27,469,114

*1970-2006 Mileage includes open to traffic and under construction. Beginning in 2007, mileage includes open to traffic only.
**For the years of 1985-1996, "Total Daily Vehicle Miles" was updated in 2014 with the corrected calculated sum of the values of "Daily Vehicle Miles (On-System)" and "Daily Vehicle Miles (Off-System)".
***2014 Traffic-related data was the result of a new data system. Based on this information, statewide vehicle-miles traveled (VMT) decreased 1.48% when compared to the 2013 data, contrary to an expected increase based on other economic indicators which suggest traffic growth in Texas.
****Total public roadway mileage was held constant from 2014 to 2015 due to the transition to a new Roadway Inventory database system.
*****2015 population data from U.S. Census Bureau; Annual Estimates of the Resident Population: April 1, 2010 to July 1, 2015; May 2016