Roadway Inventory Annual Reports

2016

Data Management, Transportation Planning & Programming

THIS PAGE INTENTIONALLY LEFT BLANK

Table of Contents

Definitions and Data Notes

1-On System Reports: This series of reports contains statistics for roadways under the jurisdiction of the Texas Department of Transportation only.

Section 1.1 - Mileage by Highway Status by Highway System
Section 1.2.A - Mileage by Highway System by Functional System by Roadbed
Section 1.2.B - Mileage by Highway System by Functional System by Outside / Inside a City
Section 1.3 - Mileage by County by Highway System Inside a City
Section 1.4 - Mileage by County by Highway System Outside a City
Section 1.5 - Acreage by District by Right of Way Surface

2-All Public Roadways Reports: This series of reports contains statistics for all roadways open to public travel, regardless of jurisdiction, and include all federal, state, city, county, and toll roads.

Section 2.1 - Mileage by District by Highway System
Section 2.2 - Mileage by County by Highway System
Section 2.3 - Mileage by District by Functional System by Population Classification
Section 2.4 - Mileage by County by Functional System by Population Classification
Section 2.5 - Mileage by Highway System by Surface Type
Section 2.6.A - Mileage for National Highway System by Functional System by Roadbed
Section 2.6.B - Mileage for National Highway System by Functional System by Outside / Inside a City

3-Toll Roads: This series of reports contains statistics for all roadways that require a toll.

Section 3.1 - Tollway Mileage by District by County by Highway System
Section 3.2 - Tollway Mileage by District by County by Population Classification

4-Historical Trends: This report contains the historical trends in centerline miles, lane miles, daily vehicle miles, and truck vehicle miles. Additional data are given for estimated daily fuel consumption and estimated daily carbon dioxide emissions.

Section 4.1 - Historical Trends-Charts
Section 4.2 - Historical Trends-Tables

Definitions and Data Notes

On-System: Under the jurisdiction of TxDOT.

Off-System: Not under the jurisdiction of TxDOT.

On-System and Off-System data: Unless specified otherwise, all Sections contain both On-System and Off-System data. Only Sections 1.1 through 1.5 contain exclusively On-System data.

Centerline Mileage: Mileage of a segment of roadway, regardless of the number of lanes. Unless otherwise specified, "mileage" in this document is by default centerline mileage. Centerline mileage for mainlanes is calculated separately from centerline mileage for frontage roads, which are considered distinct roadways. For instance, a 1 mile segment of highway with left and right roadbeds, each with four lanes, would be represented as 1 centerline mile. If that segment contained right and left frontage roads, the mainlanes and frontage roads would be represented in the data as 3 unique roadways, 1 centerline mile each, for a total of 3 miles.

Lane Mileage: Mileage of all lanes of a segment of roadway. For instance, a 1 mile segment of highway with left and right roadbeds, each with four lanes, would be represented as 8 lane miles. As with centerline mileage, frontage road lane mileage is calculated separately from the lane mileage of mainlanes.

Daily Vehicle Miles of Travel (DVMT): Daily number of miles traveled by all vehicles. Inclusive of Truck DVMT.

Truck Daily Vehicle Miles of Travel (Truck DVMT): Daily number of miles traveled by trucks only. Unlike other data types, Truck DVMT values are not rounded before aggregation. Therefore, aggregating Truck DVMT by different combinations of subtotal values may result in a negligible discrepancy from the Statewide Total, especially with regard to Rural / Urban subtotals.

Roadway Data Tables: The data for many of these reports are also available in tabular format in the Multi-Year Roadway Data Tables. This document also contains extensive annotations regarding data criteria and calculations, and is intended as a companion to these Annual Reports. The Roadway Data Tables can be found at the following URL: http://www.txdot.gov/inside-txdot/division/transportation-planning/roadway-inventory.html

Data Source: Y2016 Certified Files

Annual Report

TEXAS DEPARTMENT OF TRANSPORTATION

Transportation Planning and Programming Division

Mileage

by Highway Status by Highway System (On-System Only)

	Open to Traffic			Under Construction			Proposed	
Highway System	**Mainlanes**	**Left Frontage Road**	**Right Frontage Road**	**Mainlanes**	**Left Frontage Road**	**Right Frontage Road**	**Mainlanes**	**Total**
IH	3,435.815	2,464.716	2,382.077	0.000	0.000	0.000	0.000	8,282.608
US	11,658.230	646.073	637.573	0.000	0.000	0.000	0.000	12,941.876
UA	220.879	1.875	2.581	0.000	0.000	0.000	0.000	225.335
UP	8.318	0.320	0.320	0.000	0.000	0.000	0.000	8.958
SH	14,109.647	416.598	421.567	0.000	0.000	0.000	0.000	14,947.812
SA	0.000	0.000	0.000	0.000	0.000	0.000	0.000	0.000
SL	980.654	190.495	190.634	0.000	0.000	0.000	0.000	1,361.783
SS	393.136	20.955	20.154	0.000	0.000	0.000	0.000	434.245
BI	193.031	23.213	5.084	0.000	0.000	0.000	0.000	221.328
BU	538.333	5.895	3.204	0.000	0.000	0.000	0.000	547.432
BS	203.628	0.259	0.764	0.000	0.000	0.000	0.000	204.651
BF	8.032	0.000	0.000	0.000	0.000	0.000	0.000	8.032
FM	37,891.825	19.539	19.547	0.000	0.000	0.000	0.000	37,930.911
RM	2,966.437	0.000	0.000	0.000	0.000	0.000	0.000	2,966.437
RR	6.587	0.000	0.000	0.000	0.000	0.000	0.000	6.587
PR	252.085	1.030	1.120	0.000	0.000	0.000	0.000	254.235
RE	79.485	0.000	0.000	0.000	0.000	0.000	0.000	79.485
FS	44.045	0.000	0.000	0.000	0.000	0.000	0.000	44.045
RS	1.542	0.000	0.000	0.000	0.000	0.000	0.000	1.542
RU	0.000	0.000	0.000	0.000	0.000	0.000	0.000	0.000
RP	0.000	0.000	0.000	0.000	0.000	0.000	0.000	0.000
PA	16.089	0.000	0.000	0.000	0.000	0.000	0.000	16.089
State Grand Total	73,007.798	3,790.968	3,684.625	0.000	0.000	0.000	0.000	80,483.391

THIS PAGE INTENTIONALLY LEFT BLANK

Data Source: Y2016 Certified Files

Annual Report - Highway Status Open To Traffic Only

TEXAS DEPARTMENT OF TRANSPORTATION

Transportation Planning and Programming Division

Mileage

by Highway System by Functional System by Roadbed (On-System Only)

Highway System	Functional System	Mainlanes	Frontage	Total
Interstate				
	Interstate	3,435.815	0.000	3,435.815
	Other Freeway - Expressway	0.000	0.000	0.000
	Other Principal Arterial	0.000	0.000	0.000
	Minor Arterial	0.000	40.510	40.510
	Major Collector	0.000	4,781.230	4,781.230
	Minor Collector	0.000	0.000	0.000
	Local	0.000	25.053	25.053
	Subtotal	3,435.815	4,846.793	8,282.608
US Highways				
	Other Freeway - Expressway	529.436	0.000	529.436
	Other Principal Arterial	7,502.815	23.022	7,525.837
	Minor Arterial	3,311.370	2.791	3,314.161
	Major Collector	543.806	1,147.236	1,691.042
	Minor Collector	0.000	0.000	0.000
	Local	0.000	115.693	115.693
	Subtotal	11,887.427	1,288.742	13,176.169
State Highways, Spurs, Loops and Business Routes				
	Other Freeway - Expressway	695.725	2.666	698.391
	Other Principal Arterial	4,173.630	127.201	4,300.831
	Minor Arterial	6,889.968	0.000	6,889.968
	Major Collector	4,495.501	1,087.774	5,583.275
	Minor Collector	163.548	0.000	163.548
	Local	8.089	81.181	89.270
	Subtotal	16,426.461	1,298.822	17,725.283

Mileage

by Highway System by Functional System by Roadbed (On-System Only)

Highway System	Functional System	Mainlanes	Frontage	Total
Farm or Ranch to Market Roads, Ranch Roads, and Spurs				
	Other Freeway - Expressway	6.811	0.000	6.811
	Other Principal Arterial	1,005.833	0.000	1,005.833
	Minor Arterial	2,662.964	0.000	2,662.964
	Major Collector	27,123.190	33.378	27,156.568
	Minor Collector	10,035.473	0.000	10,035.473
	Local	76.165	5.708	81.873
	Subtotal	40,910.436	39.086	40,949.522
Pass, Park and Recreation Roads				
	Other Freeway - Expressway	4.280	0.000	4.280
	Other Principal Arterial	23.884	0.000	23.884
	Minor Arterial	2.594	0.000	2.594
	Major Collector	176.077	2.150	178.227
	Minor Collector	121.311	0.000	121.311
	Local	19.513	0.000	19.513
	Subtotal	347.659	2.150	349.809
	State Grand Total	73,007.798	7,475.593	80,483.391

Data Source: Y2016 Certified Files

Annual Report - Highway Status Open To Traffic Only

TEXAS DEPARTMENT OF TRANSPORTATION

Transportation Planning and Programming Division

Mileage

by Highway System by Functional System by Outside / Inside a City (On-System Only)

Highway System	Functional System	Outside a City	Inside a City	Total
Interstate				
	Interstate	2,023.565	1,412.250	3,435.815
	Other Freeway - Expressway	0.000	0.000	0.000
	Other Principal Arterial	0.000	0.000	0.000
	Minor Arterial	0.000	40.510	40.510
	Major Collector	2,590.170	2,191.060	4,781.230
	Minor Collector	0.000	0.000	0.000
	Local	16.349	8.704	25.053
	Subtotal	4,630.084	3,652.524	8,282.608
US Highways				
	Other Freeway - Expressway	82.140	447.296	529.436
	Other Principal Arterial	6,022.275	1,503.562	7,525.837
	Minor Arterial	3,039.643	274.518	3,314.161
	Major Collector	775.197	915.845	1,691.042
	Minor Collector	0.000	0.000	0.000
	Local	76.759	38.934	115.693
	Subtotal	9,996.014	3,180.155	13,176.169
State Highways, Spurs, Loops and Business Routes				
	Other Freeway - Expressway	183.355	515.036	698.391
	Other Principal Arterial	2,168.021	2,132.810	4,300.831
	Minor Arterial	5,693.890	1,196.078	6,889.968
	Major Collector	4,212.728	1,370.547	5,583.275
	Minor Collector	133.873	29.675	163.548
	Local	39.296	49.974	89.270
	Subtotal	12,431.163	5,294.120	17,725.283

Mileage

by Highway System by Functional System by Outside / Inside a City (On-System Only)

Highway System	Functional System	Outside a City	Inside a City	Total
Farm or Ranch to Market Roads, Ranch Roads, and Spurs				
	Other Freeway - Expressway	0.000	6.811	6.811
	Other Principal Arterial	256.571	749.262	1,005.833
	Minor Arterial	1,560.124	1,102.840	2,662.964
	Major Collector	25,402.884	1,753.684	27,156.568
	Minor Collector	9,822.976	212.497	10,035.473
	Local	75.064	6.809	81.873
	Subtotal	37,117.619	3,831.903	40,949.522
Pass, Park and Recreation Roads				
	Other Freeway - Expressway	0.000	4.280	4.280
	Other Principal Arterial	1.773	22.111	23.884
	Minor Arterial	0.000	2.594	2.594
	Major Collector	167.024	11.203	178.227
	Minor Collector	113.067	8.244	121.311
	Local	17.895	1.618	19.513
	Subtotal	299.759	50.050	349.809
	State Grand Total	64,474.639	16,008.752	80,483.391

Mileage

by County by Highway System Inside a City (On-System Only)

County	Highway System	Centerline	Lane	DVMT	Truck DVMT
Anderson (1)					
	US Highways	22.566	72.613	215,604.242	37,884.067
	State Highways, Spurs, Loops, Business Routes	17.331	60.514	208,333.957	8,540.566
	Farm or Ranch to Market Roads and Spurs	10.060	20.188	21,240.727	1,555.881
	Park And Recreation Roads	0.811	1.622	32.440	2.433
	County Total	50.768	154.937	445,211.366	47,982.947
Andrews (2)					
	US Highways	3.260	13.040	33,405.181	6,668.573
	State Highways, Spurs, Loops, Business Routes	3.181	10.126	14,890.356	2,374.459
	Frontage Roads	0.276	0.552	52.785	9.311
	County Total	6.717	23.718	48,348.322	9,052.343
Angelina (3)					
	US Highways	23.455	95.972	507,275.319	117,957.455
	State Highways, Spurs, Loops, Business Routes	33.833	125.355	376,201.424	51,871.969
	Farm or Ranch to Market Roads and Spurs	38.265	83.567	136,918.510	12,886.718
	Frontage Roads	10.422	22.088	36,403.710	3,447.607
	County Total	105.975	326.982	1,056,798.963	186,163.749

Mileage

by County by Highway System Inside a City (On-System Only)

County	Highway System	Centerline	Lane	DVMT	Truck DVMT
Aransas (4)					
	State Highways, Spurs, Loops, Business Routes	17.840	57.891	182,070.885	16,568.560
	Farm or Ranch to Market Roads and Spurs	4.019	8.948	14,353.089	1,373.967
	Frontage Roads	4.381	8.762	11,148.556	3,182.201
	County Total	26.240	75.601	207,572.530	21,124.729
Archer (5)					
	US Highways	7.483	19.428	29,444.645	6,121.593
	State Highways, Spurs, Loops, Business Routes	8.296	18.766	15,073.107	3,043.954
	Farm or Ranch to Market Roads and Spurs	9.113	18.226	5,472.892	1,400.137
	County Total	24.892	56.420	49,990.644	10,565.684
Armstrong (6)					
	US Highways	1.919	7.676	21,937.536	6,959.064
	State Highways, Spurs, Loops, Business Routes	1.367	2.734	934.871	183.442
	Farm or Ranch to Market Roads and Spurs	1.235	2.470	675.198	64.815
	County Total	4.521	12.880	23,547.605	7,207.322

Mileage

by County by Highway System Inside a City (On-System Only)

County	Highway System	Centerline	Lane	DVMT	Truck DVMT
Atascosa (7)					
	IH Highways	1.685	6.740	52,067.128	17,540.260
	US Highways	4.299	17.196	39,589.038	2,599.756
	State Highways, Spurs, Loops, Business Routes	15.016	47.812	146,306.802	15,635.181
	Farm or Ranch to Market Roads and Spurs	14.345	29.430	57,990.396	7,155.571
	Frontage Roads	1.806	3.612	4,143.507	335.437
	County Total	37.151	104.790	300,096.871	43,266.204
Austin (8)					
	IH Highways	8.873	35.492	438,414.353	103,320.887
	US Highways	3.182	6.800	19,750.064	1,167.297
	State Highways, Spurs, Loops, Business Routes	14.659	38.370	109,693.318	15,980.970
	Farm or Ranch to Market Roads and Spurs	14.349	28.794	33,880.129	4,025.905
	Park And Recreation Roads	2.330	4.660	387.638	9.284
	Frontage Roads	12.070	24.140	12,496.685	1,841.197
	County Total	55.463	138.256	614,622.187	126,345.539
Bailey (9)					
	US Highways	3.811	14.063	35,167.954	4,297.736
	State Highways, Spurs, Loops, Business Routes	1.252	2.504	4,123.405	618.709
	County Total	5.063	16.567	39,291.359	4,916.445

Mileage

by County by Highway System Inside a City (On-System Only)

County	Highway System	Centerline	Lane	DVMT	Truck DVMT
Bandera (10)					
	State Highways, Spurs, Loops, Business Routes	2.175	4.350	14,336.683	2,332.071
	County Total	2.175	4.350	14,336.683	2,332.071
Bastrop (11)					
	US Highways	3.416	11.106	94,203.672	8,477.317
	State Highways, Spurs, Loops, Business Routes	24.411	79.734	375,444.576	37,902.964
	Farm or Ranch to Market Roads and Spurs	3.945	7.890	16,929.944	1,440.924
	Park And Recreation Roads	1.584	3.468	278.450	27.586
	Frontage Roads	5.734	16.763	51,098.810	3,419.772
	County Total	39.090	118.961	537,955.452	51,268.563
Baylor (12)					
	US Highways	3.521	9.136	11,712.947	2,472.898
	State Highways, Spurs, Loops, Business Routes	1.870	6.000	4,766.478	1,198.465
	Farm or Ranch to Market Roads and Spurs	4.651	9.302	1,904.066	422.537
	County Total	10.042	24.438	18,383.491	4,093.900

Mileage

by County by Highway System Inside a City (On-System Only)

County	Highway System	Centerline	Lane	DVMT	Truck DVMT
Bee (13)					
	US Highways	3.413	11.794	22,822.138	4,074.552
	State Highways, Spurs, Loops, Business Routes	4.969	18.213	29,566.891	2,847.608
	Farm or Ranch to Market Roads and Spurs	2.367	5.442	7,721.633	1,966.300
	Frontage Roads	0.384	0.768	701.568	209.398
	County Total	11.133	36.217	60,812.230	9,097.858
Bell (14)					
	IH Highways	24.633	113.144	1,845,862.420	444,137.698
	US Highways	24.556	95.508	1,093,121.243	72,882.874
	State Highways, Spurs, Loops, Business Routes	77.725	250.692	1,056,653.219	71,747.520
	Farm or Ranch to Market Roads and Spurs	75.503	226.085	832,222.811	45,041.492
	Frontage Roads	93.977	191.669	617,968.146	39,215.349
	County Total	296.394	877.098	5,445,827.839	673,024.933

Mileage

by County by Highway System Inside a City (On-System Only)

County	Highway System	Centerline	Lane	DVMT	Truck DVMT
Bexar (15)					
	IH Highways	137.389	822.642	14,921,612.511	1,425,451.854
	US Highways	46.070	261.724	3,418,433.772	128,114.580
	State Highways, Spurs, Loops, Business Routes	138.721	578.894	5,369,302.692	386,041.636
	Farm or Ranch to Market Roads and Spurs	93.673	311.385	1,764,060.508	98,677.898
	PASS Routes	7.586	30.344	219,726.484	4,906.449
	Frontage Roads	337.646	720.910	2,960,311.372	159,121.615
	County Total	761.085	2,725.899	28,653,447.339	2,202,314.031
Blanco (16)					
	US Highways	12.982	48.882	121,488.620	11,894.734
	State Highways, Spurs, Loops, Business Routes	2.686	5.372	4,991.554	371.228
	Farm or Ranch to Market Roads and Spurs	8.050	16.100	11,218.328	1,084.128
	Park And Recreation Roads	1.100	2.200	151.800	13.207
	County Total	24.818	72.554	137,850.302	13,363.297
Bosque (18)					
	State Highways, Spurs, Loops, Business Routes	14.734	29.468	58,337.150	8,573.105
	Farm or Ranch to Market Roads and Spurs	7.809	15.618	9,966.559	1,274.703
	County Total	22.543	45.086	68,303.709	9,847.809

Mileage

by County by Highway System Inside a City (On-System Only)

County	Highway System	Centerline	Lane	DVMT	Truck DVMT
Bowie (19)					
	IH Highways	15.365	61.828	549,447.221	166,655.353
	US Highways	29.298	94.778	290,845.649	34,543.781
	State Highways, Spurs, Loops, Business Routes	15.749	54.368	159,206.064	15,904.495
	Farm or Ranch to Market Roads and Spurs	37.081	90.847	217,343.309	10,121.652
	Frontage Roads	26.991	59.563	156,499.451	5,956.172
	County Total	124.484	361.384	1,373,341.694	233,181.453
Brazoria (20)					
	State Highways, Spurs, Loops, Business Routes	103.003	398.000	2,393,772.141	206,609.799
	Farm or Ranch to Market Roads and Spurs	58.159	159.960	780,059.763	45,392.543
	Frontage Roads	28.273	55.728	163,362.117	10,332.385
	County Total	189.435	613.688	3,337,194.021	262,334.728
Brazos (21)					
	US Highways	9.011	34.760	179,272.658	22,568.252
	State Highways, Spurs, Loops, Business Routes	48.356	190.144	1,270,211.698	127,820.558
	Farm or Ranch to Market Roads and Spurs	60.432	216.579	1,162,014.493	46,801.420
	Frontage Roads	41.959	83.701	318,531.613	14,829.809
	County Total	159.758	525.184	2,930,030.462	212,020.039

Mileage

by County by Highway System Inside a City (On-System Only)

County	Highway System	Centerline	Lane	DVMT	Truck DVMT
Brewster (22)					
	US Highways	3.687	13.588	40,912.487	3,881.049
	State Highways, Spurs, Loops, Business Routes	4.901	11.618	14,139.823	1,373.307
	County Total	8.588	25.206	55,052.310	5,254.356
Briscoe (23)					
	State Highways, Spurs, Loops, Business Routes	1.949	5.892	2,073.225	434.901
	Farm or Ranch to Market Roads and Spurs	0.711	1.422	284.097	34.135
	County Total	2.660	7.314	2,357.322	469.036
Brooks (24)					
	US Highways	2.974	14.559	28,210.090	10,308.697
	State Highways, Spurs, Loops, Business Routes	4.209	15.086	18,787.151	4,575.584
	Farm or Ranch to Market Roads and Spurs	0.321	0.642	340.962	5.547
	Frontage Roads	5.948	10.992	21,267.396	203.746
	County Total	13.452	41.279	68,605.599	15,093.573
Brown (25)					
	US Highways	17.423	66.959	236,046.238	16,549.907
	State Highways, Spurs, Loops, Business Routes	1.268	5.114	10,041.162	825.159
	Farm or Ranch to Market Roads and Spurs	11.707	33.998	59,758.970	6,781.786
	Frontage Roads	1.226	2.452	3,060.386	283.234
	County Total	31.624	108.523	308,906.756	24,440.086

Mileage

by County by Highway System Inside a City (On-System Only)

County	Highway System	Centerline	Lane	DVMT	Truck DVMT
Burleson (26)					
	State Highways, Spurs, Loops, Business Routes	7.760	27.586	94,730.166	9,855.555
	Farm or Ranch to Market Roads and Spurs	6.070	12.140	14,313.982	854.863
	County Total	13.830	39.726	109,044.148	10,710.419
Burnet (27)					
	US Highways	15.009	60.036	278,573.852	38,457.232
	State Highways, Spurs, Loops, Business Routes	9.244	34.942	120,032.449	18,272.627
	Farm or Ranch to Market Roads and Spurs	15.708	43.908	132,727.652	8,576.019
	Park And Recreation Roads	0.018	0.036	20.844	1.730
	County Total	39.979	138.922	531,354.797	65,307.609
Caldwell (28)					
	IH Highways	0.738	2.952	24,652.832	7,718.535
	US Highways	16.570	58.512	162,402.886	16,889.476
	State Highways, Spurs, Loops, Business Routes	21.272	66.834	179,562.144	25,644.797
	Farm or Ranch to Market Roads and Spurs	14.110	28.220	41,548.981	5,119.740
	Park And Recreation Roads	1.193	2.386	150.318	13.228
	Frontage Roads	15.425	30.850	39,058.933	2,321.737
	County Total	69.308	189.754	447,376.094	57,707.513

Mileage

by County by Highway System Inside a City (On-System Only)

County	Highway System	Centerline	Lane	DVMT	Truck DVMT
Calhoun (29)					
	US Highways	2.455	8.798	18,943.721	1,554.919
	State Highways, Spurs, Loops, Business Routes	11.942	41.656	117,142.110	8,454.382
	Farm or Ranch to Market Roads and Spurs	9.560	27.465	47,681.686	4,553.266
	Frontage Roads	0.959	1.918	27.811	0.946
	County Total	24.916	79.837	183,795.328	14,563.512
Callahan (30)					
	IH Highways	4.891	19.564	110,159.098	39,246.863
	US Highways	1.658	3.316	2,138.922	418.307
	State Highways, Spurs, Loops, Business Routes	3.951	10.304	10,841.292	1,392.815
	Farm or Ranch to Market Roads and Spurs	8.319	16.972	12,813.027	1,152.334
	Frontage Roads	9.758	19.516	9,423.749	1,175.623
	County Total	28.577	69.672	145,376.088	43,385.941

Mileage

by County by Highway System Inside a City (On-System Only)

County	Highway System	Centerline	Lane	DVMT	Truck DVMT
Cameron (31)					
	IH Highways	41.841	223.079	2,338,972.918	177,795.956
	US Highways	15.245	34.482	103,800.765	14,886.402
	State Highways, Spurs, Loops, Business Routes	81.464	328.078	1,207,243.259	43,250.234
	Farm or Ranch to Market Roads and Spurs	102.870	304.292	996,632.028	54,937.267
	Park And Recreation Roads	5.822	20.960	75,737.904	2,890.848
	Frontage Roads	83.312	186.884	401,427.054	3,617.937
	County Total	330.554	1,097.775	5,123,813.928	297,378.643
Camp (32)					
	US Highways	2.814	11.256	32,233.221	4,245.020
	State Highways, Spurs, Loops, Business Routes	6.086	15.068	28,720.927	1,357.763
	Farm or Ranch to Market Roads and Spurs	7.397	14.794	9,915.870	1,366.128
	County Total	16.297	41.118	70,870.018	6,968.911
Carson (33)					
	IH Highways	0.378	1.512	4,444.524	2,413.377
	US Highways	3.001	12.004	16,471.979	3,501.083
	State Highways, Spurs, Loops, Business Routes	2.444	7.818	3,998.183	1,108.928
	Farm or Ranch to Market Roads and Spurs	7.566	15.132	3,566.960	314.321
	County Total	13.389	36.466	28,481.646	7,337.708

Mileage

by County by Highway System Inside a City (On-System Only)

County	Highway System	Centerline	Lane	DVMT	Truck DVMT
Cass (34)					
	US Highways	10.593	44.644	126,295.487	37,916.429
	State Highways, Spurs, Loops, Business Routes	20.977	50.225	72,798.390	7,809.164
	Farm or Ranch to Market Roads and Spurs	33.711	72.423	62,282.444	7,970.598
	County Total	65.281	167.292	261,376.321	53,696.190
Castro (35)					
	US Highways	1.622	5.836	6,445.187	1,271.585
	State Highways, Spurs, Loops, Business Routes	4.544	12.184	10,019.728	2,177.934
	Farm or Ranch to Market Roads and Spurs	4.261	9.232	6,926.049	733.770
	County Total	10.427	27.252	23,390.964	4,183.289
Chambers (36)					
	IH Highways	0.845	5.070	59,130.349	12,227.340
	State Highways, Spurs, Loops, Business Routes	10.342	36.110	210,933.745	17,045.022
	Farm or Ranch to Market Roads and Spurs	24.502	49.004	114,884.447	6,393.122
	Frontage Roads	1.690	3.380	713.843	40.650
	County Total	37.379	93.564	385,662.384	35,706.134

Mileage

by County by Highway System Inside a City (On-System Only)

County	Highway System	Centerline	Lane	DVMT	Truck DVMT
Cherokee (37)					
	US Highways	31.361	102.116	292,214.608	33,956.940
	State Highways, Spurs, Loops, Business Routes	16.078	35.998	46,767.202	8,706.737
	Farm or Ranch to Market Roads and Spurs	24.093	51.885	50,091.527	2,755.561
	Park And Recreation Roads	0.801	1.602	249.680	13.250
	County Total	72.333	191.601	389,323.017	45,432.488
Childress (38)					
	US Highways	3.442	13.688	40,788.226	10,630.841
	Farm or Ranch to Market Roads and Spurs	9.180	18.360	8,253.156	788.089
	County Total	12.622	32.048	49,041.382	11,418.930
Clay (39)					
	US Highways	6.126	24.504	75,454.080	21,871.100
	State Highways, Spurs, Loops, Business Routes	11.504	23.112	18,011.767	3,743.232
	Farm or Ranch to Market Roads and Spurs	13.586	27.172	9,771.243	1,029.413
	Frontage Roads	3.026	6.052	109.352	4.315
	County Total	34.242	80.840	103,346.442	26,648.061
Cochran (40)					
	State Highways, Spurs, Loops, Business Routes	3.455	11.380	7,844.559	702.863
	Farm or Ranch to Market Roads and Spurs	1.159	2.354	1,027.590	66.105
	County Total	4.614	13.734	8,872.149	768.969

Mileage

by County by Highway System Inside a City (On-System Only)

County	Highway System	Centerline	Lane	DVMT	Truck DVMT
Coke (41)					
	US Highways	1.037	3.712	3,560.302	660.061
	State Highways, Spurs, Loops, Business Routes	4.554	10.400	5,138.134	862.302
	Farm or Ranch to Market Roads and Spurs	0.142	0.284	10.650	0.852
	County Total	5.733	14.396	8,709.086	1,523.216
Coleman (42)					
	US Highways	19.935	47.598	41,646.144	6,747.336
	State Highways, Spurs, Loops, Business Routes	5.129	13.328	15,326.959	3,745.071
	Farm or Ranch to Market Roads and Spurs	7.781	15.562	5,421.325	752.602
	County Total	32.845	76.488	62,394.428	11,245.008
Collin (43)					
	US Highways	55.384	253.106	4,347,655.144	318,934.867
	State Highways, Spurs, Loops, Business Routes	108.949	347.958	1,540,817.982	125,406.696
	Farm or Ranch to Market Roads and Spurs	136.290	322.834	1,151,514.205	51,163.890
	Frontage Roads	97.108	218.487	1,192,301.169	29,955.514
	County Total	397.731	1,142.385	8,232,288.500	525,460.967

Mileage

by County by Highway System Inside a City (On-System Only)

County	Highway System	Centerline	Lane	DVMT	Truck DVMT
Collingsworth (44)					
	US Highways	1.207	3.924	2,622.620	571.350
	State Highways, Spurs, Loops, Business Routes	0.980	1.960	1,468.565	190.777
	Farm or Ranch to Market Roads and Spurs	5.032	10.064	4,686.509	471.055
	County Total	7.219	15.948	8,777.694	1,233.182
Colorado (45)					
	IH Highways	1.798	7.192	63,262.590	19,258.054
	US Highways	5.788	15.916	40,397.670	6,563.565
	State Highways, Spurs, Loops, Business Routes	4.458	15.166	28,043.394	6,256.346
	Farm or Ranch to Market Roads and Spurs	5.597	12.258	15,330.473	2,176.888
	Frontage Roads	4.555	9.110	2,107.809	298.529
	County Total	22.196	59.642	149,141.936	34,553.381
Comal (46)					
	IH Highways	15.972	108.575	1,944,133.644	278,982.925
	US Highways	4.289	17.156	118,780.425	5,571.507
	State Highways, Spurs, Loops, Business Routes	32.123	90.407	545,944.948	28,525.319
	Farm or Ranch to Market Roads and Spurs	33.417	74.334	293,827.744	30,418.473
	Frontage Roads	32.132	66.185	173,070.308	10,500.467
	County Total	117.933	356.657	3,075,757.069	353,998.691

Mileage

by County by Highway System Inside a City (On-System Only)

County	Highway System	Centerline	Lane	DVMT	Truck DVMT
Comanche (47)					
	US Highways	2.751	10.790	24,063.322	4,045.398
	State Highways, Spurs, Loops, Business Routes	7.954	17.242	29,872.298	4,355.028
	Farm or Ranch to Market Roads and Spurs	3.653	7.692	7,215.898	969.932
	Frontage Roads	0.745	1.490	243.511	19.724
	County Total	15.103	37.214	61,395.029	9,390.082
Concho (48)					
	US Highways	4.879	14.658	20,144.885	3,829.566
	Farm or Ranch to Market Roads and Spurs	1.395	2.790	552.116	84.813
	County Total	6.274	17.448	20,697.001	3,914.379
Cooke (49)					
	IH Highways	17.424	69.696	789,472.905	143,571.971
	US Highways	13.096	52.384	265,531.480	12,071.935
	Farm or Ranch to Market Roads and Spurs	24.373	53.936	96,619.348	9,710.790
	Frontage Roads	32.367	66.106	55,809.235	2,165.687
	County Total	87.260	242.122	1,207,432.968	167,520.383

Mileage

by County by Highway System Inside a City (On-System Only)

County	Highway System	Centerline	Lane	DVMT	Truck DVMT
Coryell (50)					
	US Highways	14.832	56.560	314,067.362	21,235.475
	State Highways, Spurs, Loops, Business Routes	11.225	24.652	81,812.072	11,183.691
	Farm or Ranch to Market Roads and Spurs	15.172	35.267	99,442.982	7,448.815
	County Total	41.229	116.479	495,322.416	39,867.981
Cottle (51)					
	US Highways	2.861	5.722	4,066.500	843.855
	Farm or Ranch to Market Roads and Spurs	2.563	5.126	897.778	146.194
	County Total	5.424	10.848	4,964.278	990.049
Crane (52)					
	US Highways	1.698	6.792	12,487.662	1,476.895
	State Highways, Spurs, Loops, Business Routes	0.691	2.156	1,723.269	439.849
	County Total	2.389	8.948	14,210.931	1,916.744
Crosby (54)					
	US Highways	4.486	16.552	18,869.428	2,935.968
	State Highways, Spurs, Loops, Business Routes	1.524	3.956	1,689.876	348.682
	Farm or Ranch to Market Roads and Spurs	4.606	13.080	3,108.466	501.716
	County Total	10.616	33.588	23,667.770	3,786.366

Mileage

by County by Highway System Inside a City (On-System Only)

County	Highway System	Centerline	Lane	DVMT	Truck DVMT
Culberson (55)					
	IH Highways	3.123	12.492	44,823.729	24,849.346
	US Highways	1.063	2.597	4,060.401	350.943
	State Highways, Spurs, Loops, Business Routes	4.048	12.541	14,842.005	702.897
	Farm or Ranch to Market Roads and Spurs	2.426	4.852	2,364.168	198.777
	Frontage Roads	5.659	11.318	1,788.673	306.707
	County Total	16.319	43.800	67,878.976	26,408.670
Dallam (56)					
	US Highways	6.502	24.472	37,972.864	10,583.261
	State Highways, Spurs, Loops, Business Routes	0.542	2.022	1,968.782	1,024.594
	Farm or Ranch to Market Roads and Spurs	2.314	5.174	3,554.285	672.688
	County Total	9.358	31.668	43,495.931	12,280.544
Dallas (57)					
	IH Highways	151.693	1,092.112	21,162,397.379	2,242,915.818
	US Highways	55.414	301.853	5,775,741.156	472,532.377
	State Highways, Spurs, Loops, Business Routes	175.530	978.812	8,810,810.306	517,215.240
	Farm or Ranch to Market Roads and Spurs	18.969	88.994	510,924.290	4,765.518
	PASS Routes	1.433	8.598	19,325.176	599.300
	Frontage Roads	385.329	853.868	3,001,005.863	90,158.073
	County Total	788.368	3,324.237	39,280,204.170	3,328,186.325

Mileage

by County by Highway System Inside a City (On-System Only)

County	Highway System	Centerline	Lane	DVMT	Truck DVMT
Dawson (58)					
	US Highways	3.335	13.340	23,432.619	3,596.029
	State Highways, Spurs, Loops, Business Routes	3.753	13.782	21,221.228	2,299.026
	Farm or Ranch to Market Roads and Spurs	3.815	9.390	6,807.709	706.168
	County Total	10.903	36.512	51,461.556	6,601.223
Deaf Smith (59)					
	US Highways	5.600	22.542	50,440.574	11,371.653
	State Highways, Spurs, Loops, Business Routes	1.215	2.430	6,625.710	934.410
	Farm or Ranch to Market Roads and Spurs	2.387	8.156	7,105.069	846.967
	County Total	9.202	33.128	64,171.353	13,153.030
Delta (60)					
	State Highways, Spurs, Loops, Business Routes	2.724	6.340	6,037.093	2,149.397
	Farm or Ranch to Market Roads and Spurs	2.452	4.904	2,028.983	169.314
	County Total	5.176	11.244	8,066.076	2,318.711

Mileage

by County by Highway System Inside a City (On-System Only)

County	Highway System	Centerline	Lane	DVMT	Truck DVMT
Denton (61)					
	IH Highways	52.421	235.054	4,122,021.592	451,365.545
	US Highways	56.388	186.172	1,075,426.377	112,952.739
	State Highways, Spurs, Loops, Business Routes	34.604	138.029	1,015,279.687	90,779.834
	Farm or Ranch to Market Roads and Spurs	156.784	467.456	2,140,288.806	212,305.782
	PASS Routes	1.578	9.468	47,180.622	754.890
	Frontage Roads	94.367	190.757	872,894.285	23,956.719
	County Total	396.142	1,226.936	9,273,091.369	892,115.509
De Witt (62)					
	US Highways	6.481	15.920	68,785.871	6,604.977
	State Highways, Spurs, Loops, Business Routes	7.415	14.830	37,899.513	5,984.250
	Farm or Ranch to Market Roads and Spurs	5.435	11.050	15,103.671	1,432.519
	County Total	19.331	41.800	121,789.055	14,021.746
Dickens (63)					
	US Highways	1.344	5.376	2,539.116	609.750
	State Highways, Spurs, Loops, Business Routes	3.988	9.640	3,050.615	382.715
	Farm or Ranch to Market Roads and Spurs	3.336	6.672	1,264.719	152.980
	County Total	8.668	21.688	6,854.450	1,145.445

Mileage

by County by Highway System Inside a City (On-System Only)

County	Highway System	Centerline	Lane	DVMT	Truck DVMT
Dimmit (64)					
	US Highways	3.908	11.638	36,739.196	5,671.739
	State Highways, Spurs, Loops, Business Routes	3.088	6.906	14,184.384	3,150.324
	Farm or Ranch to Market Roads and Spurs	6.004	12.992	11,996.757	1,529.364
	County Total	13.000	31.536	62,920.337	10,351.427
Donley (65)					
	US Highways	3.026	12.104	35,087.916	11,040.125
	State Highways, Spurs, Loops, Business Routes	2.249	4.498	2,158.882	446.857
	Farm or Ranch to Market Roads and Spurs	2.426	4.852	1,728.546	181.757
	County Total	7.701	21.454	38,975.344	11,668.739
Duval (67)					
	US Highways	1.980	5.482	14,088.967	2,946.901
	State Highways, Spurs, Loops, Business Routes	8.186	20.248	31,948.373	3,365.984
	Farm or Ranch to Market Roads and Spurs	1.744	3.488	967.643	184.510
	County Total	11.910	29.218	47,004.983	6,497.395

Mileage

by County by Highway System Inside a City (On-System Only)

County	Highway System	Centerline	Lane	DVMT	Truck DVMT
Eastland (68)					
	IH Highways	4.866	19.464	103,749.314	47,034.134
	US Highways	3.507	8.228	10,628.358	1,499.653
	State Highways, Spurs, Loops, Business Routes	18.562	54.288	68,298.964	9,093.073
	Farm or Ranch to Market Roads and Spurs	9.867	19.734	10,276.024	1,538.543
	Frontage Roads	9.005	18.010	5,792.961	477.716
	County Total	45.807	119.724	198,745.621	59,643.118
Ector (69)					
	IH Highways	5.951	23.804	216,209.671	55,127.114
	US Highways	6.647	26.588	102,464.987	5,833.319
	State Highways, Spurs, Loops, Business Routes	22.205	99.856	445,582.533	29,362.089
	Farm or Ranch to Market Roads and Spurs	5.081	20.474	74,630.006	6,353.627
	Frontage Roads	20.768	41.536	67,918.489	8,119.544
	County Total	60.652	212.258	906,805.686	104,795.693
Edwards (70)					
	US Highways	1.359	2.718	2,513.253	266.614
	State Highways, Spurs, Loops, Business Routes	1.029	2.058	1,028.819	209.405
	County Total	2.388	4.776	3,542.072	476.019

Mileage

by County by Highway System Inside a City (On-System Only)

County	Highway System	Centerline	Lane	DVMT	Truck DVMT
Ellis (71)					
	IH Highways	32.467	159.716	1,825,059.778	481,429.915
	US Highways	62.470	218.776	1,484,419.517	80,637.627
	State Highways, Spurs, Loops, Business Routes	51.775	123.354	259,835.429	46,908.642
	Farm or Ranch to Market Roads and Spurs	91.716	191.944	442,179.282	22,827.572
	Frontage Roads	89.472	178.944	172,621.312	5,161.078
	County Total	327.900	872.734	4,184,115.318	636,964.834
El Paso (72)					
	IH Highways	38.554	225.059	3,918,083.984	396,953.998
	US Highways	40.756	213.900	1,329,877.069	70,384.697
	State Highways, Spurs, Loops, Business Routes	97.409	414.112	2,336,331.311	135,433.545
	Farm or Ranch to Market Roads and Spurs	57.364	188.697	897,243.282	56,544.104
	PASS Routes	0.890	3.560	12,217.030	781.890
	Frontage Roads	116.040	248.719	1,209,407.830	162,367.536
	County Total	351.013	1,294.047	9,703,160.506	822,465.771
Erath (73)					
	US Highways	10.878	33.432	111,088.977	13,168.653
	State Highways, Spurs, Loops, Business Routes	7.007	15.634	40,108.201	4,969.816
	Farm or Ranch to Market Roads and Spurs	9.088	21.266	57,482.604	1,814.856
	County Total	26.973	70.332	208,679.782	19,953.325

Mileage

by County by Highway System Inside a City (On-System Only)

County	Highway System	Centerline	Lane	DVMT	Truck DVMT
Falls (74)					
	US Highways	4.268	8.536	18,705.645	3,465.460
	State Highways, Spurs, Loops, Business Routes	10.325	26.374	42,683.982	7,212.021
	Farm or Ranch to Market Roads and Spurs	5.074	10.148	6,969.689	580.428
	County Total	19.667	45.058	68,359.316	11,257.909
Fannin (75)					
	US Highways	8.644	17.288	46,920.908	7,009.604
	State Highways, Spurs, Loops, Business Routes	36.392	77.243	127,267.169	18,823.003
	Farm or Ranch to Market Roads and Spurs	25.099	50.198	14,493.335	1,363.906
	Frontage Roads	2.801	5.602	7,786.057	1,062.442
	County Total	72.936	150.331	196,467.469	28,258.956
Fayette (76)					
	IH Highways	0.941	3.764	29,772.217	9,580.956
	US Highways	11.534	32.634	87,653.059	13,063.679
	State Highways, Spurs, Loops, Business Routes	10.621	28.670	58,231.574	8,209.076
	Farm or Ranch to Market Roads and Spurs	3.096	7.318	5,662.572	652.570
	Frontage Roads	4.757	9.514	2,778.075	410.100
	County Total	30.949	81.900	184,097.497	31,916.381

Mileage

by County by Highway System Inside a City (On-System Only)

County	Highway System	Centerline	Lane	DVMT	Truck DVMT
Fisher (77)					
	US Highways	0.928	3.712	1,887.229	310.941
	State Highways, Spurs, Loops, Business Routes	4.259	10.122	5,735.842	1,177.607
	Farm or Ranch to Market Roads and Spurs	1.626	3.592	1,017.076	24.687
	County Total	6.813	17.426	8,640.147	1,513.235
Floyd (78)					
	US Highways	3.347	10.980	12,281.124	1,585.891
	State Highways, Spurs, Loops, Business Routes	1.925	3.850	1,909.121	413.399
	Farm or Ranch to Market Roads and Spurs	3.907	9.350	3,522.700	331.694
	County Total	9.179	24.180	17,712.945	2,330.984
Foard (79)					
	US Highways	1.316	2.930	1,906.596	485.393
	State Highways, Spurs, Loops, Business Routes	1.392	2.784	1,397.888	407.216
	Farm or Ranch to Market Roads and Spurs	1.116	2.232	170.709	16.283
	County Total	3.824	7.946	3,475.193	908.892

Mileage

by County by Highway System Inside a City (On-System Only)

County	Highway System	Centerline	Lane	DVMT	Truck DVMT
Fort Bend (80)					
	IH Highways	19.104	120.260	1,914,103.551	191,531.364
	US Highways	24.657	96.722	834,783.539	60,487.561
	State Highways, Spurs, Loops, Business Routes	34.307	135.913	875,123.004	50,048.127
	Farm or Ranch to Market Roads and Spurs	43.545	138.162	733,344.953	48,848.048
	Frontage Roads	43.977	91.175	574,611.494	30,146.620
	County Total	165.590	582.232	4,931,966.541	381,061.719
Franklin (81)					
	IH Highways	1.479	5.916	51,432.140	17,140.329
	US Highways	1.725	3.450	6,805.796	384.291
	State Highways, Spurs, Loops, Business Routes	7.807	18.060	33,764.128	5,792.444
	Farm or Ranch to Market Roads and Spurs	0.648	1.296	880.232	55.472
	Frontage Roads	2.958	5.916	2,295.903	392.964
	County Total	14.617	34.638	95,178.199	23,765.500

Mileage

by County by Highway System Inside a City (On-System Only)

County	Highway System	Centerline	Lane	DVMT	Truck DVMT
Freestone (82)					
	IH Highways	1.987	7.948	59,797.779	20,673.267
	US Highways	5.855	14.524	51,423.691	7,645.531
	State Highways, Spurs, Loops, Business Routes	11.587	23.594	34,986.899	5,114.500
	Farm or Ranch to Market Roads and Spurs	10.413	20.826	20,066.129	2,375.692
	Frontage Roads	2.840	5.680	3,157.797	262.383
	County Total	32.682	72.572	169,432.295	36,071.372
Frio (83)					
	IH Highways	3.622	14.488	74,202.446	37,011.090
	State Highways, Spurs, Loops, Business Routes	6.793	20.350	32,668.518	3,042.265
	Farm or Ranch to Market Roads and Spurs	4.965	12.734	13,354.678	1,772.290
	Frontage Roads	6.219	12.438	10,653.529	1,176.618
	County Total	21.599	60.010	130,879.171	43,002.263
Gaines (84)					
	US Highways	6.138	23.360	61,208.651	11,787.720
	State Highways, Spurs, Loops, Business Routes	2.190	6.804	5,730.362	737.964
	Farm or Ranch to Market Roads and Spurs	1.647	4.584	6,400.646	901.735
	County Total	9.975	34.748	73,339.659	13,427.419

Mileage

by County by Highway System Inside a City (On-System Only)

County	Highway System	Centerline	Lane	DVMT	Truck DVMT
Galveston (85)					
	IH Highways	17.876	107.256	1,338,825.993	48,281.991
	State Highways, Spurs, Loops, Business Routes	71.670	295.910	1,150,763.097	73,293.214
	Farm or Ranch to Market Roads and Spurs	118.908	394.458	1,874,926.282	77,822.056
	Park And Recreation Roads	1.365	2.730	146.055	35.491
	Frontage Roads	44.637	89.674	202,371.619	13,622.733
	County Total	254.456	890.028	4,567,033.046	213,055.485
Garza (86)					
	US Highways	4.705	18.412	47,094.491	7,770.079
	State Highways, Spurs, Loops, Business Routes	2.380	7.250	2,568.066	436.617
	Farm or Ranch to Market Roads and Spurs	1.979	5.692	1,501.827	317.887
	County Total	9.064	31.354	51,164.384	8,524.584
Gillespie (87)					
	US Highways	5.883	23.198	65,268.342	6,532.441
	State Highways, Spurs, Loops, Business Routes	5.958	21.956	51,691.107	3,920.672
	Farm or Ranch to Market Roads and Spurs	3.310	6.620	14,613.286	845.540
	County Total	15.151	51.774	131,572.735	11,298.652
Goliad (89)					
	US Highways	3.101	10.209	20,078.688	3,096.987
	County Total	3.101	10.209	20,078.688	3,096.987

Mileage

by County by Highway System Inside a City (On-System Only)

County	Highway System	Centerline	Lane	DVMT	Truck DVMT
Gonzales (90)					
	US Highways	10.785	36.935	101,857.317	9,790.638
	State Highways, Spurs, Loops, Business Routes	7.873	16.546	35,016.346	3,098.866
	Farm or Ranch to Market Roads and Spurs	4.216	8.432	7,378.275	586.410
	County Total	22.874	61.913	144,251.938	13,475.915
Gray (91)					
	IH Highways	0.989	3.956	12,319.973	6,504.946
	US Highways	3.168	12.561	17,444.445	3,706.559
	State Highways, Spurs, Loops, Business Routes	8.958	32.986	42,683.521	6,493.966
	Farm or Ranch to Market Roads and Spurs	4.412	8.824	6,062.639	1,262.695
	Frontage Roads	1.029	2.058	133.890	7.091
	County Total	18.556	60.385	78,644.468	17,975.256
Grayson (92)					
	US Highways	57.566	205.944	1,785,956.739	236,455.559
	State Highways, Spurs, Loops, Business Routes	70.697	171.726	373,323.549	48,173.350
	Farm or Ranch to Market Roads and Spurs	68.161	150.018	328,313.506	26,932.019
	Frontage Roads	75.812	151.042	111,167.245	14,287.970
	County Total	272.236	678.730	2,598,761.039	325,848.897

Mileage

by County by Highway System Inside a City (On-System Only)

County	Highway System	Centerline	Lane	DVMT	Truck DVMT
Gregg (93)					
	IH Highways	4.052	16.208	143,517.983	47,161.870
	US Highways	31.220	118.282	513,681.948	28,319.594
	State Highways, Spurs, Loops, Business Routes	55.308	222.418	883,380.992	52,566.607
	Farm or Ranch to Market Roads and Spurs	36.239	91.944	179,329.179	8,684.700
	Frontage Roads	2.779	5.558	3,956.711	107.030
	County Total	129.598	454.410	1,723,866.813	136,839.802
Grimes (94)					
	State Highways, Spurs, Loops, Business Routes	14.631	38.912	176,801.956	21,785.716
	Farm or Ranch to Market Roads and Spurs	10.286	20.572	21,213.667	2,282.096
	Frontage Roads	5.256	10.512	15,544.577	861.435
	County Total	30.173	69.996	213,560.200	24,929.246
Guadalupe (95)					
	IH Highways	17.229	75.570	1,032,479.043	253,259.330
	US Highways	15.734	45.722	119,274.291	5,483.997
	State Highways, Spurs, Loops, Business Routes	29.850	96.928	381,830.919	29,901.586
	Farm or Ranch to Market Roads and Spurs	53.293	117.384	430,128.484	37,159.056
	Frontage Roads	19.678	39.605	106,219.521	5,935.611
	County Total	135.784	375.209	2,069,932.258	331,739.580

Mileage

by County by Highway System Inside a City (On-System Only)

County	Highway System	Centerline	Lane	DVMT	Truck DVMT
Hale (96)					
	IH Highways	7.406	29.624	90,968.861	18,295.578
	US Highways	5.678	23.411	46,922.593	8,501.935
	State Highways, Spurs, Loops, Business Routes	12.698	39.322	46,045.176	7,199.886
	Farm or Ranch to Market Roads and Spurs	11.445	37.364	28,645.673	2,879.031
	Frontage Roads	14.713	29.426	25,606.738	1,935.416
	County Total	51.940	159.147	238,189.041	38,811.846
Hall (97)					
	US Highways	2.894	13.442	30,012.557	9,999.808
	State Highways, Spurs, Loops, Business Routes	4.632	10.128	4,042.283	791.360
	Farm or Ranch to Market Roads and Spurs	1.947	3.894	1,526.523	156.958
	County Total	9.473	27.464	35,581.363	10,948.125
Hamilton (98)					
	US Highways	6.739	15.320	33,056.886	3,763.545
	State Highways, Spurs, Loops, Business Routes	4.868	9.736	19,077.780	3,118.849
	Farm or Ranch to Market Roads and Spurs	1.540	3.080	1,612.431	268.920
	County Total	13.147	28.136	53,747.097	7,151.313

Mileage

by County by Highway System Inside a City (On-System Only)

County	Highway System	Centerline	Lane	DVMT	Truck DVMT
Hansford (99)					
	State Highways, Spurs, Loops, Business Routes	4.199	10.036	6,669.255	1,823.005
	Farm or Ranch to Market Roads and Spurs	1.295	2.590	1,381.020	250.351
	County Total	5.494	12.626	8,050.275	2,073.357
Hardeman (100)					
	US Highways	3.736	15.276	44,573.898	14,952.879
	State Highways, Spurs, Loops, Business Routes	4.888	9.776	3,690.183	1,159.025
	Farm or Ranch to Market Roads and Spurs	4.423	8.846	2,011.718	193.966
	County Total	13.047	33.898	50,275.799	16,305.871
Hardin (101)					
	US Highways	16.340	59.126	283,651.225	25,239.836
	State Highways, Spurs, Loops, Business Routes	10.586	32.406	82,325.909	11,327.555
	Farm or Ranch to Market Roads and Spurs	7.373	16.676	41,876.299	6,311.497
	Park And Recreation Roads	0.918	1.836	67.932	3.668
	Frontage Roads	2.564	5.128	4,680.139	221.319
	County Total	37.781	115.172	412,601.504	43,103.876

Mileage

by County by Highway System Inside a City (On-System Only)

County	Highway System	Centerline	Lane	DVMT	Truck DVMT
Harris (102)					
	IH Highways	147.674	1,179.542	28,293,685.639	2,271,416.893
	US Highways	39.795	234.611	3,167,827.944	190,611.815
	State Highways, Spurs, Loops, Business Routes	122.170	659.293	6,505,655.939	430,869.720
	Farm or Ranch to Market Roads and Spurs	55.199	271.387	1,771,581.569	72,332.799
	Park And Recreation Roads	0.631	1.262	476.663	65.297
	Frontage Roads	450.312	1,044.333	6,747,381.408	340,201.514
	County Total	815.781	3,390.428	46,486,609.162	3,305,498.038
Harrison (103)					
	IH Highways	3.741	14.964	112,701.225	40,038.241
	US Highways	18.837	74.367	252,114.453	35,188.087
	State Highways, Spurs, Loops, Business Routes	25.190	87.554	148,713.176	12,543.324
	Farm or Ranch to Market Roads and Spurs	14.928	35.144	35,144.764	4,188.218
	Frontage Roads	3.022	6.044	1,988.573	224.419
	County Total	65.718	218.073	550,662.191	92,182.289
Hartley (104)					
	US Highways	2.650	8.264	19,893.895	4,451.111
	State Highways, Spurs, Loops, Business Routes	0.320	0.640	121.240	54.844
	Farm or Ranch to Market Roads and Spurs	3.281	11.602	5,985.613	1,026.396
	County Total	6.251	20.506	26,000.748	5,532.350

Mileage

by County by Highway System Inside a City (On-System Only)

County	Highway System	Centerline	Lane	DVMT	Truck DVMT
Haskell (105)					
	US Highways	7.044	25.198	21,341.481	3,751.669
	State Highways, Spurs, Loops, Business Routes	5.969	14.788	11,756.958	2,839.120
	Farm or Ranch to Market Roads and Spurs	3.815	7.630	1,449.948	190.524
	Frontage Roads	3.641	7.282	1,830.914	182.436
	County Total	20.469	54.898	36,379.301	6,963.749
Hays (106)					
	IH Highways	22.272	133.632	2,376,804.834	330,903.837
	US Highways	2.083	8.332	63,467.135	2,063.195
	State Highways, Spurs, Loops, Business Routes	22.796	69.176	310,969.256	33,568.801
	Farm or Ranch to Market Roads and Spurs	42.164	98.466	578,398.883	29,074.746
	Frontage Roads	44.688	90.606	445,156.680	25,739.214
	County Total	134.003	400.212	3,774,796.788	421,349.793
Hemphill (107)					
	US Highways	1.399	3.530	8,647.837	1,796.695
	Farm or Ranch to Market Roads and Spurs	0.887	1.774	2,057.855	56.431
	County Total	2.286	5.304	10,705.692	1,853.125

Mileage

by County by Highway System Inside a City (On-System Only)

County	Highway System	Centerline	Lane	DVMT	Truck DVMT
Henderson (108)					
	US Highways	11.844	42.755	122,177.389	7,746.150
	State Highways, Spurs, Loops, Business Routes	67.926	225.126	627,293.609	69,256.679
	Farm or Ranch to Market Roads and Spurs	39.486	81.096	98,355.352	6,975.989
	Frontage Roads	1.635	3.270	170.040	4.931
	County Total	120.891	352.247	847,996.390	83,983.748
Hidalgo (109)					
	IH Highways	51.130	284.207	3,137,690.816	305,462.239
	US Highways	22.046	74.538	366,813.143	46,449.855
	State Highways, Spurs, Loops, Business Routes	90.917	364.653	1,564,412.843	40,941.811
	Farm or Ranch to Market Roads and Spurs	142.373	477.644	2,067,911.650	69,395.691
	Frontage Roads	96.355	228.490	1,109,093.206	8,087.301
	County Total	402.821	1,429.532	8,245,921.658	470,336.897
Hill (110)					
	IH Highways	10.307	49.283	546,667.797	157,553.939
	US Highways	1.385	2.846	2,117.112	431.053
	State Highways, Spurs, Loops, Business Routes	23.957	60.387	110,819.844	13,687.355
	Farm or Ranch to Market Roads and Spurs	22.840	45.680	42,461.586	2,718.633
	Frontage Roads	13.604	25.209	21,798.847	2,071.677
	County Total	72.093	183.405	723,865.186	176,462.658

Mileage

by County by Highway System Inside a City (On-System Only)

County	Highway System	Centerline	Lane	DVMT	Truck DVMT
Hockley (111)					
	US Highways	5.567	18.498	41,836.772	4,782.277
	State Highways, Spurs, Loops, Business Routes	7.312	27.312	68,030.592	3,431.021
	Farm or Ranch to Market Roads and Spurs	6.197	16.456	17,258.709	730.297
	County Total	19.076	62.266	127,126.073	8,943.596
Hood (112)					
	US Highways	11.959	46.102	304,690.627	18,994.449
	State Highways, Spurs, Loops, Business Routes	10.357	23.808	90,270.237	6,753.090
	Farm or Ranch to Market Roads and Spurs	13.829	30.156	78,026.270	7,760.194
	County Total	36.145	100.066	472,987.134	33,507.732
Hopkins (113)					
	IH Highways	8.548	34.192	290,900.720	98,086.585
	State Highways, Spurs, Loops, Business Routes	30.616	78.816	176,027.492	27,577.161
	Farm or Ranch to Market Roads and Spurs	16.081	32.162	29,587.769	1,671.200
	Frontage Roads	17.096	34.192	26,093.359	4,154.507
	County Total	72.341	179.362	522,609.340	131,489.453

Mileage

by County by Highway System Inside a City (On-System Only)

County	Highway System	Centerline	Lane	DVMT	Truck DVMT
Houston (114)					
	US Highways	8.943	29.416	44,464.552	6,350.674
	State Highways, Spurs, Loops, Business Routes	21.165	52.336	106,227.533	17,551.229
	Farm or Ranch to Market Roads and Spurs	14.739	29.478	14,389.130	1,344.172
	County Total	44.847	111.230	165,081.215	25,246.076
Howard (115)					
	IH Highways	6.760	27.040	126,825.140	49,337.956
	US Highways	4.251	17.004	56,573.161	8,411.776
	State Highways, Spurs, Loops, Business Routes	6.572	32.142	42,930.614	10,955.801
	Farm or Ranch to Market Roads and Spurs	7.054	26.780	54,860.368	4,721.387
	Park And Recreation Roads	2.405	2.405	259.740	9.610
	Frontage Roads	15.133	30.266	17,616.342	2,113.187
	County Total	42.175	135.637	299,065.365	75,549.718
Hudspeth (116)					
	Farm or Ranch to Market Roads and Spurs	2.705	5.410	1,309.096	127.636
	County Total	2.705	5.410	1,309.096	127.636

Mileage

by County by Highway System Inside a City (On-System Only)

County	Highway System	Centerline	Lane	DVMT	Truck DVMT
Hunt (117)					
	IH Highways	12.220	48.880	493,166.653	119,047.677
	US Highways	9.774	32.674	133,947.146	13,802.010
	State Highways, Spurs, Loops, Business Routes	54.171	152.244	328,177.094	57,834.551
	Farm or Ranch to Market Roads and Spurs	37.437	74.874	125,941.136	5,714.753
	Frontage Roads	27.726	55.452	81,234.462	8,937.422
	County Total	141.328	364.124	1,162,466.491	205,336.413
Hutchinson (118)					
	State Highways, Spurs, Loops, Business Routes	20.606	70.338	122,736.191	10,369.319
	Farm or Ranch to Market Roads and Spurs	4.221	9.144	12,068.042	443.909
	County Total	24.827	79.482	134,804.233	10,813.228
Irion (119)					
	US Highways	1.629	3.470	7,777.291	1,094.691
	Farm or Ranch to Market Roads and Spurs	0.651	1.302	1,101.664	100.423
	County Total	2.280	4.772	8,878.955	1,195.115

Mileage

by County by Highway System Inside a City (On-System Only)

County	Highway System	Centerline	Lane	DVMT	Truck DVMT
Jack (120)					
	US Highways	6.415	19.960	36,980.089	3,807.852
	State Highways, Spurs, Loops, Business Routes	1.307	2.954	1,434.734	416.936
	Farm or Ranch to Market Roads and Spurs	1.265	2.530	591.749	225.319
	Park And Recreation Roads	1.160	2.320	139.590	10.195
	County Total	10.147	27.764	39,146.162	4,460.302
Jackson (121)					
	US Highways	4.257	17.028	88,480.968	17,323.562
	State Highways, Spurs, Loops, Business Routes	8.396	19.681	42,114.066	5,532.600
	Farm or Ranch to Market Roads and Spurs	5.089	10.178	10,566.305	1,642.638
	Frontage Roads	7.005	14.010	1,934.839	245.181
	County Total	24.747	60.897	143,096.178	24,743.981
Jasper (122)					
	US Highways	13.959	55.522	144,273.509	22,058.476
	State Highways, Spurs, Loops, Business Routes	0.963	1.926	3,711.902	612.396
	Farm or Ranch to Market Roads and Spurs	10.403	21.882	18,344.425	2,970.247
	County Total	25.325	79.330	166,329.836	25,641.118
Jeff Davis (123)					
	US Highways	0.512	1.024	416.712	55.665
	County Total	0.512	1.024	416.712	55.665

Mileage

by County by Highway System Inside a City (On-System Only)

County	Highway System	Centerline	Lane	DVMT	Truck DVMT
Jefferson (124)					
	IH Highways	9.695	63.315	743,607.305	150,777.735
	US Highways	34.430	148.202	1,230,021.839	126,892.886
	State Highways, Spurs, Loops, Business Routes	79.125	277.499	1,032,041.307	101,945.753
	Farm or Ranch to Market Roads and Spurs	28.630	93.272	333,078.808	13,259.640
	Frontage Roads	65.133	131.042	286,230.985	11,917.665
	County Total	217.013	713.330	3,624,980.244	404,793.679
Jim Wells (126)					
	US Highways	1.022	4.088	11,508.282	3,824.480
	State Highways, Spurs, Loops, Business Routes	9.700	37.342	111,760.130	5,052.524
	Farm or Ranch to Market Roads and Spurs	8.991	20.066	42,187.352	7,670.518
	Frontage Roads	0.476	0.952	262.420	7.873
	County Total	20.189	62.448	165,718.184	16,555.395
Johnson (127)					
	IH Highways	12.840	51.360	589,237.753	124,785.291
	US Highways	26.846	103.742	491,491.947	53,038.688
	State Highways, Spurs, Loops, Business Routes	42.190	146.112	605,320.883	39,940.315
	Farm or Ranch to Market Roads and Spurs	39.533	90.464	225,977.061	21,421.944
	Frontage Roads	36.423	72.846	71,044.298	3,162.712
	County Total	157.832	464.524	1,983,071.942	242,348.950

Mileage

by County by Highway System Inside a City (On-System Only)

County	Highway System	Centerline	Lane	DVMT	Truck DVMT
Jones (128)					
	US Highways	9.816	36.748	60,834.393	8,578.659
	State Highways, Spurs, Loops, Business Routes	6.873	17.012	16,101.989	3,408.388
	Farm or Ranch to Market Roads and Spurs	24.529	49.058	31,988.658	3,013.990
	Frontage Roads	7.462	14.924	5,197.702	621.553
	County Total	48.680	117.742	114,122.742	15,622.589
Karnes (129)					
	US Highways	4.419	15.600	46,966.716	4,740.266
	State Highways, Spurs, Loops, Business Routes	9.865	22.414	47,115.165	10,231.704
	Farm or Ranch to Market Roads and Spurs	9.251	20.292	14,598.022	2,359.226
	County Total	23.535	58.306	108,679.903	17,331.195
Kaufman (130)					
	IH Highways	10.693	44.486	447,512.704	80,201.344
	US Highways	32.479	129.916	836,435.304	84,578.712
	State Highways, Spurs, Loops, Business Routes	39.815	103.706	350,023.253	69,122.968
	Farm or Ranch to Market Roads and Spurs	67.345	144.540	388,011.422	29,466.230
	Frontage Roads	30.716	61.432	56,547.213	1,960.224
	County Total	181.048	484.080	2,078,529.896	265,329.478

Mileage

by County by Highway System Inside a City (On-System Only)

County	Highway System	Centerline	Lane	DVMT	Truck DVMT
Kendall (131)					
	IH Highways	4.675	18.700	182,449.054	20,421.745
	US Highways	4.579	15.698	70,101.255	2,333.397
	State Highways, Spurs, Loops, Business Routes	3.062	7.317	37,448.891	5,184.032
	Farm or Ranch to Market Roads and Spurs	1.869	5.463	14,850.573	1,301.977
	Frontage Roads	5.183	10.366	11,209.614	1,010.397
	County Total	19.368	57.544	316,059.387	30,251.548
Kent (132)					
	US Highways	0.457	0.914	244.965	48.320
	State Highways, Spurs, Loops, Business Routes	1.821	3.642	1,474.778	166.440
	Farm or Ranch to Market Roads and Spurs	1.245	2.490	201.785	36.285
	County Total	3.523	7.046	1,921.528	251.045
Kerr (133)					
	IH Highways	5.109	20.436	65,073.333	24,467.573
	State Highways, Spurs, Loops, Business Routes	33.084	105.208	347,225.760	38,022.866
	Farm or Ranch to Market Roads and Spurs	4.182	10.680	22,047.875	2,528.716
	Frontage Roads	0.871	1.742	367.562	33.816
	County Total	43.246	138.066	434,714.530	65,052.971

Mileage

by County by Highway System Inside a City (On-System Only)

County	Highway System	Centerline	Lane	DVMT	Truck DVMT
Kimble (134)					
	IH Highways	0.765	3.060	8,218.400	3,153.628
	US Highways	3.078	8.956	11,394.630	1,730.196
	State Highways, Spurs, Loops, Business Routes	0.875	3.500	2,259.919	416.211
	Farm or Ranch to Market Roads and Spurs	0.583	1.166	695.115	57.746
	Frontage Roads	0.329	0.658	120.743	13.161
	County Total	5.630	17.340	22,688.807	5,370.942
Kinney (136)					
	US Highways	0.771	1.542	2,945.794	554.050
	State Highways, Spurs, Loops, Business Routes	2.206	4.412	1,797.128	438.017
	Farm or Ranch to Market Roads and Spurs	3.186	6.372	4,208.733	342.243
	County Total	6.163	12.326	8,951.655	1,334.310
Kleberg (137)					
	US Highways	3.472	13.888	72,031.254	12,415.529
	State Highways, Spurs, Loops, Business Routes	9.724	30.618	77,187.687	10,740.875
	Farm or Ranch to Market Roads and Spurs	13.756	39.454	73,496.628	6,527.513
	Park And Recreation Roads	1.173	2.346	755.412	107.269
	Frontage Roads	5.048	9.989	12,492.374	2,849.641
	County Total	33.173	96.295	235,963.355	32,640.826

Mileage

by County by Highway System Inside a City (On-System Only)

County	Highway System	Centerline	Lane	DVMT	Truck DVMT
Knox (138)					
	US Highways	3.596	12.408	8,300.312	2,446.323
	State Highways, Spurs, Loops, Business Routes	7.374	15.852	6,449.488	2,112.974
	Farm or Ranch to Market Roads and Spurs	2.692	5.384	1,033.861	435.825
	County Total	13.662	33.644	15,783.661	4,995.122
Lamar (139)					
	US Highways	26.509	91.674	359,462.435	45,150.148
	State Highways, Spurs, Loops, Business Routes	22.428	72.095	165,049.245	29,482.988
	Farm or Ranch to Market Roads and Spurs	24.061	51.330	69,006.095	2,007.434
	Frontage Roads	1.954	3.908	2,962.759	361.150
	County Total	74.952	219.007	596,480.534	77,001.720
Lamb (140)					
	US Highways	14.883	53.152	74,805.631	7,444.298
	State Highways, Spurs, Loops, Business Routes	4.807	12.816	7,933.568	1,249.551
	Farm or Ranch to Market Roads and Spurs	11.023	24.010	15,997.258	1,815.382
	County Total	30.713	89.978	98,736.457	10,509.232

Mileage

by County by Highway System Inside a City (On-System Only)

County	Highway System	Centerline	Lane	DVMT	Truck DVMT
Lampasas (141)					
	US Highways	12.570	48.256	124,694.977	11,759.449
	State Highways, Spurs, Loops, Business Routes	1.333	2.666	7,390.996	1,222.951
	Farm or Ranch to Market Roads and Spurs	7.935	15.870	18,835.023	2,508.451
	County Total	21.838	66.792	150,920.996	15,490.851
La Salle (142)					
	IH Highways	1.226	4.904	21,883.208	11,581.207
	State Highways, Spurs, Loops, Business Routes	3.275	11.372	23,591.989	1,902.429
	Farm or Ranch to Market Roads and Spurs	1.115	2.230	5,150.602	416.012
	Frontage Roads	2.362	4.724	9,561.392	3,242.551
	County Total	7.978	23.230	60,187.191	17,142.199
Lavaca (143)					
	US Highways	10.498	28.955	94,638.202	10,245.476
	State Highways, Spurs, Loops, Business Routes	4.450	10.560	22,070.476	2,363.268
	Farm or Ranch to Market Roads and Spurs	4.684	10.418	9,429.371	730.608
	County Total	19.632	49.933	126,138.049	13,339.352

Mileage

by County by Highway System Inside a City (On-System Only)

County	Highway System	Centerline	Lane	DVMT	Truck DVMT
Lee (144)					
	US Highways	8.429	35.286	103,658.685	16,939.736
	State Highways, Spurs, Loops, Business Routes	1.635	3.270	3,276.895	218.125
	Farm or Ranch to Market Roads and Spurs	3.661	7.322	10,082.609	736.296
	County Total	13.725	45.878	117,018.189	17,894.157
Leon (145)					
	IH Highways	2.403	9.612	80,118.540	26,460.923
	US Highways	7.984	16.468	62,319.972	16,750.209
	State Highways, Spurs, Loops, Business Routes	8.341	16.682	21,887.453	2,814.174
	Farm or Ranch to Market Roads and Spurs	8.218	16.436	12,765.428	894.728
	Frontage Roads	3.635	7.270	1,519.105	168.047
	County Total	30.581	66.468	178,610.498	47,088.082
Liberty (146)					
	US Highways	24.893	90.789	427,275.138	67,815.628
	State Highways, Spurs, Loops, Business Routes	32.673	96.684	321,875.821	46,490.868
	Farm or Ranch to Market Roads and Spurs	40.522	83.454	136,814.965	15,838.803
	Frontage Roads	7.132	14.264	8,903.407	410.178
	County Total	105.220	285.191	894,869.331	130,555.478

Mileage

by County by Highway System Inside a City (On-System Only)

County	Highway System	Centerline	Lane	DVMT	Truck DVMT
Limestone (147)					
	US Highways	3.039	8.884	33,424.722	3,616.005
	State Highways, Spurs, Loops, Business Routes	16.048	40.805	73,880.006	10,541.224
	Farm or Ranch to Market Roads and Spurs	12.008	24.016	19,659.721	1,835.092
	County Total	31.095	73.705	126,964.449	15,992.322
Lipscomb (148)					
	US Highways	0.936	3.658	1,130.307	412.337
	State Highways, Spurs, Loops, Business Routes	4.884	11.269	4,948.151	1,115.493
	Farm or Ranch to Market Roads and Spurs	3.252	6.664	1,312.152	55.882
	County Total	9.072	21.591	7,390.610	1,583.713
Live Oak (149)					
	US Highways	4.267	16.954	40,417.401	9,739.272
	State Highways, Spurs, Loops, Business Routes	2.111	5.040	10,408.498	2,877.893
	County Total	6.378	21.994	50,825.899	12,617.166
Llano (150)					
	State Highways, Spurs, Loops, Business Routes	7.232	23.854	40,288.866	3,739.338
	Farm or Ranch to Market Roads and Spurs	6.876	13.752	20,221.883	926.809
	County Total	14.108	37.606	60,510.749	4,666.148

Mileage

by County by Highway System Inside a City (On-System Only)

County	Highway System	Centerline	Lane	DVMT	Truck DVMT
Lubbock (152)					
	IH Highways	12.068	64.446	437,273.545	46,510.924
	US Highways	45.013	200.878	717,660.054	80,002.012
	State Highways, Spurs, Loops, Business Routes	50.570	209.355	909,127.577	90,549.739
	Farm or Ranch to Market Roads and Spurs	47.445	143.899	329,930.989	29,802.055
	Frontage Roads	110.224	243.386	428,861.235	27,489.776
	County Total	265.320	861.964	2,822,853.400	274,354.506
Lynn (153)					
	US Highways	4.048	14.512	16,747.305	2,831.860
	State Highways, Spurs, Loops, Business Routes	2.684	7.262	2,962.966	256.422
	Farm or Ranch to Market Roads and Spurs	4.267	10.496	3,095.483	292.957
	Frontage Roads	3.192	6.384	1,255.032	119.610
	County Total	14.191	38.654	24,060.786	3,500.849
Madison (154)					
	IH Highways	1.501	6.004	51,321.240	16,790.578
	US Highways	3.129	6.258	32,538.442	3,192.798
	State Highways, Spurs, Loops, Business Routes	8.212	19.298	29,583.835	3,219.167
	Farm or Ranch to Market Roads and Spurs	2.858	5.716	3,699.625	246.118
	Frontage Roads	1.979	3.958	612.099	68.426
	County Total	17.679	41.234	117,755.241	23,517.087

Mileage

by County by Highway System Inside a City (On-System Only)

County	Highway System	Centerline	Lane	DVMT	Truck DVMT
Marion (155)					
	US Highways	2.196	8.784	21,209.099	8,286.364
	State Highways, Spurs, Loops, Business Routes	2.268	6.148	10,171.183	997.810
	Farm or Ranch to Market Roads and Spurs	1.198	2.422	2,059.566	269.862
	County Total	5.662	17.354	33,439.848	9,554.035
Martin (156)					
	IH Highways	1.350	5.400	27,717.162	9,525.242
	State Highways, Spurs, Loops, Business Routes	4.399	12.304	15,198.783	2,529.405
	Farm or Ranch to Market Roads and Spurs	0.769	1.538	295.282	72.628
	Frontage Roads	2.702	5.404	932.914	184.036
	County Total	9.220	24.646	44,144.141	12,311.311
Mason (157)					
	US Highways	2.213	8.852	12,318.730	1,650.191
	State Highways, Spurs, Loops, Business Routes	1.573	5.418	4,811.938	324.776
	Farm or Ranch to Market Roads and Spurs	2.467	4.934	2,963.291	178.587
	County Total	6.253	19.204	20,093.959	2,153.554
Matagorda (158)					
	State Highways, Spurs, Loops, Business Routes	19.984	66.410	192,062.197	20,820.391
	Farm or Ranch to Market Roads and Spurs	1.266	3.752	13,051.286	1,681.955
	County Total	21.250	70.162	205,113.483	22,502.346

Mileage

by County by Highway System Inside a City (On-System Only)

County	Highway System	Centerline	Lane	DVMT	Truck DVMT
Maverick (159)					
	US Highways	7.419	30.458	143,825.843	12,600.112
	State Highways, Spurs, Loops, Business Routes	4.956	14.320	35,894.270	6,084.949
	Farm or Ranch to Market Roads and Spurs	5.018	16.040	98,153.246	8,234.021
	County Total	17.393	60.818	277,873.359	26,919.082
McCulloch (160)					
	US Highways	8.052	24.554	49,607.163	6,443.288
	Farm or Ranch to Market Roads and Spurs	13.269	26.538	10,239.345	2,249.439
	County Total	21.321	51.092	59,846.508	8,692.728
McLennan (161)					
	IH Highways	24.907	119.374	2,069,407.728	499,482.618
	US Highways	36.255	141.360	753,195.006	34,337.847
	State Highways, Spurs, Loops, Business Routes	51.805	211.723	787,609.906	105,969.289
	Farm or Ranch to Market Roads and Spurs	80.791	218.240	579,615.268	42,259.433
	Frontage Roads	93.616	187.665	387,910.069	27,521.043
	County Total	287.374	878.362	4,577,737.977	709,570.229

Mileage

by County by Highway System Inside a City (On-System Only)

County	Highway System	Centerline	Lane	DVMT	Truck DVMT
Medina (163)					
	IH Highways	2.037	8.148	49,928.907	19,272.558
	US Highways	7.077	28.776	125,126.680	12,176.880
	State Highways, Spurs, Loops, Business Routes	7.264	20.346	41,634.766	3,545.349
	Farm or Ranch to Market Roads and Spurs	10.887	21.774	26,329.643	7,752.682
	Frontage Roads	2.011	4.022	3,877.894	347.059
	County Total	29.276	83.066	246,897.890	43,094.528
Menard (164)					
	US Highways	3.017	10.935	15,103.119	3,639.368
	Farm or Ranch to Market Roads and Spurs	1.176	2.352	618.014	59.547
	County Total	4.193	13.287	15,721.133	3,698.915
Midland (165)					
	IH Highways	7.439	29.756	297,895.811	71,077.356
	State Highways, Spurs, Loops, Business Routes	49.784	211.757	1,146,672.922	52,467.603
	Farm or Ranch to Market Roads and Spurs	3.728	13.436	49,918.401	5,473.509
	Frontage Roads	60.583	123.706	210,138.370	23,046.134
	County Total	121.534	378.655	1,704,625.504	152,064.602

Mileage

by County by Highway System Inside a City (On-System Only)

County	Highway System	Centerline	Lane	DVMT	Truck DVMT
Milam (166)					
	US Highways	15.430	40.290	137,586.956	26,194.988
	State Highways, Spurs, Loops, Business Routes	0.957	1.914	5,363.985	1,072.797
	Farm or Ranch to Market Roads and Spurs	8.842	17.684	13,451.543	1,194.039
	County Total	25.229	59.888	156,402.484	28,461.824
Mills (167)					
	US Highways	2.542	6.022	14,925.878	1,641.341
	State Highways, Spurs, Loops, Business Routes	0.891	1.782	1,830.641	328.233
	Farm or Ranch to Market Roads and Spurs	1.711	3.422	2,244.217	345.738
	County Total	5.144	11.226	19,000.736	2,315.313
Mitchell (168)					
	IH Highways	3.831	15.324	62,286.746	25,124.055
	State Highways, Spurs, Loops, Business Routes	9.200	18.400	20,984.592	1,990.478
	Farm or Ranch to Market Roads and Spurs	4.323	8.646	2,394.056	215.806
	Frontage Roads	7.396	14.792	4,976.377	639.850
	County Total	24.750	57.162	90,641.771	27,970.189

Mileage

by County by Highway System Inside a City (On-System Only)

County	Highway System	Centerline	Lane	DVMT	Truck DVMT
Montague (169)					
	US Highways	9.717	31.696	76,801.981	20,463.116
	State Highways, Spurs, Loops, Business Routes	3.908	11.432	13,162.839	2,232.740
	Farm or Ranch to Market Roads and Spurs	9.441	19.298	12,103.332	2,491.125
	Frontage Roads	4.323	8.646	1,932.406	129.168
	County Total	27.389	71.072	104,000.558	25,316.150
Montgomery (170)					
	IH Highways	20.239	109.354	2,181,589.827	229,789.041
	State Highways, Spurs, Loops, Business Routes	45.675	148.367	809,305.105	81,238.749
	Farm or Ranch to Market Roads and Spurs	37.207	82.236	509,449.498	33,712.082
	Frontage Roads	37.636	77.094	439,005.991	26,069.159
	County Total	140.757	417.051	3,939,350.421	370,809.031
Moore (171)					
	US Highways	5.091	19.576	52,118.123	16,892.747
	State Highways, Spurs, Loops, Business Routes	1.571	6.236	9,667.096	1,629.467
	Farm or Ranch to Market Roads and Spurs	3.638	9.910	12,369.966	2,248.554
	Frontage Roads	0.692	2.436	828.021	42.322
	County Total	10.992	38.158	74,983.206	20,813.090

Mileage

by County by Highway System Inside a City (On-System Only)

County	Highway System	Centerline	Lane	DVMT	Truck DVMT
Morris (172)					
	US Highways	10.536	42.144	59,760.126	7,080.381
	State Highways, Spurs, Loops, Business Routes	5.643	15.142	21,703.666	1,301.187
	Farm or Ranch to Market Roads and Spurs	4.250	9.748	5,967.734	838.343
	County Total	20.429	67.034	87,431.526	9,219.911
Motley (173)					
	US Highways	1.107	2.214	1,757.269	227.218
	State Highways, Spurs, Loops, Business Routes	2.961	5.922	1,181.655	234.189
	Farm or Ranch to Market Roads and Spurs	3.232	7.020	677.498	103.542
	County Total	7.300	15.156	3,616.422	564.948
Nacogdoches (174)					
	US Highways	12.095	48.380	241,682.046	64,463.840
	State Highways, Spurs, Loops, Business Routes	32.430	102.660	279,285.058	51,461.550
	Farm or Ranch to Market Roads and Spurs	33.091	88.278	154,853.564	7,459.601
	County Total	77.616	239.318	675,820.668	123,384.992

Mileage

by County by Highway System Inside a City (On-System Only)

County	Highway System	Centerline	Lane	DVMT	Truck DVMT
Navarro (175)					
	IH Highways	14.495	57.980	565,976.812	161,672.001
	US Highways	11.622	23.766	73,562.746	8,422.205
	State Highways, Spurs, Loops, Business Routes	38.018	135.588	328,087.555	37,904.686
	Farm or Ranch to Market Roads and Spurs	34.169	68.338	57,873.235	4,405.157
	Frontage Roads	23.993	47.986	23,089.962	625.492
	County Total	122.297	333.658	1,048,590.310	213,029.540
Newton (176)					
	US Highways	6.027	12.518	20,497.878	5,481.924
	State Highways, Spurs, Loops, Business Routes	9.055	18.110	14,390.429	1,456.956
	Farm or Ranch to Market Roads and Spurs	0.509	1.018	205.303	47.512
	County Total	15.591	31.646	35,093.610	6,986.392
Nolan (177)					
	IH Highways	4.971	19.884	124,165.854	43,430.884
	US Highways	0.509	2.036	5,279.749	1,205.162
	State Highways, Spurs, Loops, Business Routes	14.029	44.986	44,011.997	12,209.151
	Farm or Ranch to Market Roads and Spurs	6.008	14.324	7,973.530	184.279
	Frontage Roads	9.942	19.884	5,484.882	751.038
	County Total	35.459	101.114	186,916.012	57,780.514

Mileage

by County by Highway System Inside a City (On-System Only)

County	Highway System	Centerline	Lane	DVMT	Truck DVMT
Nueces (178)					
	IH Highways	23.417	126.505	1,222,460.258	165,568.721
	US Highways	8.735	45.450	377,433.993	51,729.496
	State Highways, Spurs, Loops, Business Routes	106.303	419.545	3,015,767.097	239,690.591
	Farm or Ranch to Market Roads and Spurs	41.277	113.199	388,114.548	36,876.874
	Park And Recreation Roads	8.773	35.092	217,064.690	16,126.186
	Frontage Roads	95.171	198.342	402,882.717	103,865.573
	County Total	283.676	938.133	5,623,723.303	613,857.441
Ochiltree (179)					
	US Highways	4.523	13.854	31,449.754	5,898.253
	State Highways, Spurs, Loops, Business Routes	7.450	14.900	15,492.615	4,112.997
	Farm or Ranch to Market Roads and Spurs	0.621	1.242	1,904.917	49.567
	County Total	12.594	29.996	48,847.286	10,060.817
Oldham (180)					
	IH Highways	0.366	1.464	4,903.547	2,405.879
	US Highways	1.140	2.382	3,502.887	1,532.708
	State Highways, Spurs, Loops, Business Routes	2.562	8.560	1,511.699	135.801
	Frontage Roads	0.203	0.406	12.383	0.421
	County Total	4.271	12.812	9,930.516	4,074.809

Mileage

by County by Highway System Inside a City (On-System Only)

County	Highway System	Centerline	Lane	DVMT	Truck DVMT
Orange (181)					
	IH Highways	22.548	101.772	1,336,879.495	339,020.726
	State Highways, Spurs, Loops, Business Routes	34.915	121.012	452,285.873	31,788.544
	Farm or Ranch to Market Roads and Spurs	39.884	87.616	246,630.063	12,507.229
	Frontage Roads	39.636	79.272	83,370.712	3,833.886
	County Total	136.983	389.672	2,119,166.143	387,150.385
Palo Pinto (182)					
	IH Highways	0.314	1.256	6,976.935	3,099.131
	US Highways	9.484	27.630	108,112.639	7,122.825
	State Highways, Spurs, Loops, Business Routes	8.165	16.706	8,592.642	1,059.772
	Farm or Ranch to Market Roads and Spurs	11.372	23.338	25,843.897	1,074.598
	Frontage Roads	0.628	1.256	102.430	3.847
	County Total	29.963	70.186	149,628.543	12,360.174
Panola (183)					
	US Highways	4.033	16.080	35,429.504	10,690.966
	State Highways, Spurs, Loops, Business Routes	15.474	39.696	79,930.977	13,569.372
	Farm or Ranch to Market Roads and Spurs	12.164	24.328	15,620.339	1,977.091
	County Total	31.671	80.104	130,980.820	26,237.429

Mileage

by County by Highway System Inside a City (On-System Only)

County	Highway System	Centerline	Lane	DVMT	Truck DVMT
Parker (184)					
	IH Highways	15.984	75.980	983,182.455	249,040.952
	US Highways	13.626	54.804	241,372.226	9,908.487
	State Highways, Spurs, Loops, Business Routes	14.283	45.206	241,206.036	9,848.354
	Farm or Ranch to Market Roads and Spurs	35.848	82.009	241,568.257	16,376.338
	Park And Recreation Roads	0.453	0.906	172.593	20.366
	Frontage Roads	23.103	46.206	68,325.645	2,684.331
	County Total	103.297	305.111	1,775,827.212	287,878.828
Parmer (185)					
	US Highways	4.488	19.518	30,445.403	5,399.552
	State Highways, Spurs, Loops, Business Routes	3.011	10.860	5,278.111	955.883
	Farm or Ranch to Market Roads and Spurs	3.714	8.920	4,705.215	321.431
	County Total	11.213	39.298	40,428.729	6,676.866
Pecos (186)					
	IH Highways	5.452	21.808	30,560.350	14,864.206
	US Highways	7.217	27.002	28,564.483	5,294.617
	State Highways, Spurs, Loops, Business Routes	3.317	12.526	16,215.494	1,182.787
	Farm or Ranch to Market Roads and Spurs	1.312	5.248	5,909.413	858.278
	Frontage Roads	10.769	21.538	4,091.940	794.559
	County Total	28.067	88.122	85,341.680	22,994.447

Mileage

by County by Highway System Inside a City (On-System Only)

County	Highway System	Centerline	Lane	DVMT	Truck DVMT
Polk (187)					
	US Highways	20.956	70.895	284,686.384	64,545.181
	State Highways, Spurs, Loops, Business Routes	9.443	31.637	49,504.423	16,096.636
	Farm or Ranch to Market Roads and Spurs	8.306	16.612	22,275.017	2,044.918
	Frontage Roads	7.575	15.150	37,082.126	3,917.055
	County Total	46.280	134.294	393,547.950	86,603.790
Potter (188)					
	IH Highways	15.158	89.353	727,126.226	146,775.829
	US Highways	14.651	74.847	241,939.616	43,867.086
	State Highways, Spurs, Loops, Business Routes	32.260	108.091	252,943.527	34,714.988
	Farm or Ranch to Market Roads and Spurs	6.610	18.150	37,771.416	2,982.300
	Frontage Roads	45.759	91.518	147,004.088	4,662.089
	County Total	114.438	381.959	1,406,784.873	233,002.293
Presidio (189)					
	US Highways	5.008	12.779	14,140.265	1,270.511
	State Highways, Spurs, Loops, Business Routes	3.139	6.278	9,615.653	988.469
	Farm or Ranch to Market Roads and Spurs	3.168	6.336	10,516.519	1,182.146
	County Total	11.315	25.393	34,272.437	3,441.126

Mileage

by County by Highway System Inside a City (On-System Only)

County	Highway System	Centerline	Lane	DVMT	Truck DVMT
Rains (190)					
	US Highways	4.409	10.418	37,196.452	4,644.566
	State Highways, Spurs, Loops, Business Routes	5.594	11.188	26,386.914	3,029.143
	Farm or Ranch to Market Roads and Spurs	4.199	8.398	5,464.357	347.857
	County Total	14.202	30.004	69,047.723	8,021.566
Randall (191)					
	IH Highways	8.188	41.066	265,407.194	36,957.285
	US Highways	7.100	28.400	92,940.981	17,551.508
	State Highways, Spurs, Loops, Business Routes	11.865	40.674	109,946.815	6,326.370
	Farm or Ranch to Market Roads and Spurs	5.346	14.896	42,856.043	1,757.061
	Frontage Roads	24.038	48.076	77,807.622	2,500.524
	County Total	56.537	173.112	588,958.655	65,092.747
Reagan (192)					
	US Highways	1.521	5.018	12,012.169	1,415.357
	State Highways, Spurs, Loops, Business Routes	1.316	2.632	6,529.695	947.718
	County Total	2.837	7.650	18,541.864	2,363.075

Mileage

by County by Highway System Inside a City (On-System Only)

County	Highway System	Centerline	Lane	DVMT	Truck DVMT
Real (193)					
	US Highways	0.948	1.896	2,215.284	338.338
	State Highways, Spurs, Loops, Business Routes	0.956	1.912	1,687.767	302.465
	Farm or Ranch to Market Roads and Spurs	1.115	2.230	1,808.130	208.410
	County Total	3.019	6.038	5,711.181	849.213
Red River (194)					
	US Highways	7.556	15.112	33,574.536	7,800.315
	State Highways, Spurs, Loops, Business Routes	7.079	14.158	15,644.090	3,759.017
	Farm or Ranch to Market Roads and Spurs	7.672	15.344	7,697.578	392.261
	County Total	22.307	44.614	56,916.204	11,951.594
Reeves (195)					
	IH Highways	5.012	20.048	47,286.914	26,201.388
	US Highways	3.017	10.482	25,543.810	7,788.561
	State Highways, Spurs, Loops, Business Routes	6.679	18.734	38,461.265	2,323.874
	Farm or Ranch to Market Roads and Spurs	3.161	8.856	13,438.931	1,913.607
	Frontage Roads	6.298	12.596	4,948.636	911.204
	County Total	24.167	70.716	129,679.556	39,138.634

Mileage

by County by Highway System Inside a City (On-System Only)

County	Highway System	Centerline	Lane	DVMT	Truck DVMT
Refugio (196)					
	US Highways	3.110	12.096	44,722.742	9,663.019
	Farm or Ranch to Market Roads and Spurs	7.225	15.812	17,046.614	1,628.229
	County Total	10.335	27.908	61,769.356	11,291.248
Roberts (197)					
	US Highways	1.736	3.616	3,434.764	990.726
	Farm or Ranch to Market Roads and Spurs	1.695	3.390	1,222.513	344.005
	County Total	3.431	7.006	4,657.277	1,334.732
Robertson (198)					
	US Highways	7.896	25.748	110,366.961	21,185.125
	State Highways, Spurs, Loops, Business Routes	3.738	11.842	28,277.564	7,674.032
	Farm or Ranch to Market Roads and Spurs	11.305	22.610	18,278.012	1,738.025
	County Total	22.939	60.200	156,922.537	30,597.182
Rockwall (199)					
	IH Highways	14.993	68.640	1,162,938.821	203,772.933
	State Highways, Spurs, Loops, Business Routes	28.663	76.066	448,545.435	51,723.266
	Farm or Ranch to Market Roads and Spurs	38.376	81.240	276,258.946	12,775.643
	Frontage Roads	24.868	49.736	127,433.051	4,010.900
	County Total	106.900	275.682	2,015,176.253	272,282.742

Mileage

by County by Highway System Inside a City (On-System Only)

County	Highway System	Centerline	Lane	DVMT	Truck DVMT
Runnels (200)					
	US Highways	7.359	24.950	38,355.345	5,143.820
	State Highways, Spurs, Loops, Business Routes	12.270	24.790	20,508.686	4,232.110
	Farm or Ranch to Market Roads and Spurs	5.044	10.088	4,144.243	317.461
	Frontage Roads	1.707	3.414	251.416	33.115
	County Total	26.380	63.242	63,259.690	9,726.506
Rusk (201)					
	US Highways	11.852	42.152	108,374.566	19,576.002
	State Highways, Spurs, Loops, Business Routes	25.150	67.170	110,809.371	23,249.761
	Farm or Ranch to Market Roads and Spurs	18.301	37.046	30,705.653	1,822.155
	County Total	55.303	146.368	249,889.590	44,647.918
Sabine (202)					
	US Highways	0.146	0.292	443.986	144.739
	State Highways, Spurs, Loops, Business Routes	3.697	7.394	11,797.597	1,601.959
	Farm or Ranch to Market Roads and Spurs	7.409	14.818	13,357.587	2,244.426
	County Total	11.252	22.504	25,599.170	3,991.125

Mileage

by County by Highway System Inside a City (On-System Only)

County	Highway System	Centerline	Lane	DVMT	Truck DVMT
San Augustine (203)					
	US Highways	2.129	5.593	9,687.526	2,593.743
	State Highways, Spurs, Loops, Business Routes	7.134	14.268	17,642.685	1,559.816
	Farm or Ranch to Market Roads and Spurs	4.591	9.182	4,178.413	258.600
	County Total	13.854	29.043	31,508.624	4,412.160
San Jacinto (204)					
	US Highways	5.868	21.485	80,271.631	22,754.558
	State Highways, Spurs, Loops, Business Routes	9.953	19.906	43,096.740	4,098.073
	Farm or Ranch to Market Roads and Spurs	4.056	8.648	4,602.220	818.799
	Frontage Roads	6.530	13.060	13,232.212	1,183.109
	County Total	26.407	63.099	141,202.803	28,854.539
San Patricio (205)					
	US Highways	10.457	48.738	343,734.123	35,240.336
	State Highways, Spurs, Loops, Business Routes	19.312	70.157	216,600.297	15,355.405
	Farm or Ranch to Market Roads and Spurs	23.833	66.797	122,942.522	10,876.834
	Frontage Roads	11.170	23.731	43,900.642	9,957.632
	County Total	64.772	209.423	727,177.584	71,430.207

Mileage

by County by Highway System Inside a City (On-System Only)

County	Highway System	Centerline	Lane	DVMT	Truck DVMT
San Saba (206)					
	US Highways	4.252	8.504	20,403.996	2,272.795
	State Highways, Spurs, Loops, Business Routes	0.645	1.290	1,731.924	221.589
	Farm or Ranch to Market Roads and Spurs	2.073	4.146	1,926.606	489.182
	County Total	6.970	13.940	24,062.526	2,983.566
Schleicher (207)					
	US Highways	2.548	8.910	8,865.291	1,411.300
	Farm or Ranch to Market Roads and Spurs	0.721	1.958	740.551	75.350
	County Total	3.269	10.868	9,605.842	1,486.650
Scurry (208)					
	US Highways	7.786	29.264	46,554.166	10,393.986
	State Highways, Spurs, Loops, Business Routes	6.381	23.558	34,987.229	5,523.114
	Farm or Ranch to Market Roads and Spurs	4.615	15.026	19,976.753	1,518.972
	Frontage Roads	4.364	8.728	4,063.948	510.396
	County Total	23.146	76.576	105,582.096	17,946.468
Shackelford (209)					
	US Highways	2.622	7.946	8,901.670	1,789.033
	State Highways, Spurs, Loops, Business Routes	1.197	2.668	771.196	268.628
	Farm or Ranch to Market Roads and Spurs	2.522	5.180	1,434.835	164.124
	County Total	6.341	15.794	11,107.701	2,221.785

Mileage

by County by Highway System Inside a City (On-System Only)

County	Highway System	Centerline	Lane	DVMT	Truck DVMT
Shelby (210)					
	US Highways	13.672	46.718	96,582.121	24,940.606
	State Highways, Spurs, Loops, Business Routes	13.177	30.009	56,968.533	5,470.142
	Farm or Ranch to Market Roads and Spurs	25.801	51.602	15,996.724	1,146.572
	County Total	52.650	128.329	169,547.378	31,557.319
Sherman (211)					
	US Highways	4.241	9.178	15,240.875	8,546.443
	State Highways, Spurs, Loops, Business Routes	0.552	1.104	446.568	155.852
	Farm or Ranch to Market Roads and Spurs	0.400	0.800	182.092	39.501
	County Total	5.193	11.082	15,869.535	8,741.796
Smith (212)					
	IH Highways	3.739	14.956	129,476.181	43,907.432
	US Highways	30.880	130.168	758,121.433	51,149.389
	State Highways, Spurs, Loops, Business Routes	56.283	242.521	1,033,346.036	155,936.424
	Farm or Ranch to Market Roads and Spurs	30.696	84.180	300,799.968	13,343.130
	Frontage Roads	1.937	3.874	4,563.059	108.067
	County Total	123.535	475.699	2,226,306.677	264,444.442

Mileage

by County by Highway System Inside a City (On-System Only)

County	Highway System	Centerline	Lane	DVMT	Truck DVMT
Somervell (213)					
	US Highways	2.751	10.888	37,569.671	2,494.131
	State Highways, Spurs, Loops, Business Routes	2.048	4.096	10,602.626	1,056.859
	Farm or Ranch to Market Roads and Spurs	2.736	5.472	5,085.013	643.124
	County Total	7.535	20.456	53,257.310	4,194.114
Starr (214)					
	US Highways	12.273	43.902	299,585.272	14,421.224
	State Highways, Spurs, Loops, Business Routes	0.050	0.100	90.100	13.065
	Farm or Ranch to Market Roads and Spurs	2.561	6.896	23,821.291	1,938.388
	County Total	14.884	50.898	323,496.663	16,372.676
Stephens (215)					
	US Highways	5.521	21.932	44,627.358	7,130.617
	Farm or Ranch to Market Roads and Spurs	2.092	4.283	2,914.278	740.250
	County Total	7.613	26.215	47,541.636	7,870.867
Sterling (216)					
	US Highways	1.419	4.948	11,956.339	1,903.773
	State Highways, Spurs, Loops, Business Routes	0.148	0.296	129.648	30.986
	County Total	1.567	5.244	12,085.987	1,934.759

Mileage

by County by Highway System Inside a City (On-System Only)

County	Highway System	Centerline	Lane	DVMT	Truck DVMT
Stonewall (217)					
	US Highways	2.412	6.852	4,713.371	847.409
	Farm or Ranch to Market Roads and Spurs	2.536	5.072	933.234	126.878
	County Total	4.948	11.924	5,646.605	974.287
Sutton (218)					
	IH Highways	0.487	1.948	4,596.216	1,764.115
	US Highways	1.808	4.192	6,897.595	1,203.964
	State Highways, Spurs, Loops, Business Routes	1.480	3.130	2,444.685	281.702
	Farm or Ranch to Market Roads and Spurs	0.532	1.064	272.384	10.623
	Frontage Roads	1.171	2.342	595.353	61.258
	County Total	5.478	12.676	14,806.233	3,321.662
Swisher (219)					
	IH Highways	1.507	6.028	13,340.527	3,378.951
	US Highways	3.212	12.848	5,898.781	725.420
	State Highways, Spurs, Loops, Business Routes	4.289	12.824	8,186.519	1,689.722
	Farm or Ranch to Market Roads and Spurs	3.465	9.494	4,560.730	1,338.706
	Frontage Roads	3.014	6.028	99.655	7.304
	County Total	15.487	47.222	32,086.212	7,140.103

Mileage

by County by Highway System Inside a City (On-System Only)

County	Highway System	Centerline	Lane	DVMT	Truck DVMT
Tarrant (220)					
	IH Highways	123.794	785.684	14,598,328.929	1,215,771.190
	US Highways	52.105	239.578	1,951,078.527	158,832.090
	State Highways, Spurs, Loops, Business Routes	206.470	998.633	10,124,304.880	637,549.302
	Farm or Ranch to Market Roads and Spurs	95.217	386.229	2,490,372.098	81,599.779
	PASS Routes	4.602	27.092	92,707.884	2,611.877
	Frontage Roads	332.592	743.062	1,633,221.845	66,490.668
	County Total	814.780	3,180.278	30,890,014.163	2,162,854.907
Taylor (221)					
	IH Highways	17.249	68.996	393,786.935	141,775.449
	US Highways	20.072	85.539	387,090.431	37,643.401
	State Highways, Spurs, Loops, Business Routes	38.259	147.639	411,546.796	31,037.988
	Farm or Ranch to Market Roads and Spurs	41.062	103.702	196,651.432	18,573.449
	Frontage Roads	74.557	149.743	211,422.595	22,538.603
	County Total	191.199	555.619	1,600,498.189	251,568.890

Mileage

by County by Highway System Inside a City (On-System Only)

County	Highway System	Centerline	Lane	DVMT	Truck DVMT
Terry (223)					
	US Highways	9.050	32.314	75,776.008	12,796.688
	State Highways, Spurs, Loops, Business Routes	2.223	4.446	5,665.930	586.566
	Farm or Ranch to Market Roads and Spurs	2.009	4.018	954.313	83.442
	Frontage Roads	2.714	5.428	4,172.972	334.460
	County Total	15.996	46.206	86,569.223	13,801.155
Throckmorton (224)					
	US Highways	4.519	12.812	6,787.624	1,322.673
	Farm or Ranch to Market Roads and Spurs	1.163	2.326	258.804	144.653
	County Total	5.682	15.138	7,046.428	1,467.326
Titus (225)					
	IH Highways	4.634	18.536	160,590.614	60,689.309
	US Highways	7.499	23.714	45,169.428	7,045.995
	State Highways, Spurs, Loops, Business Routes	11.523	38.873	120,829.496	12,693.580
	Farm or Ranch to Market Roads and Spurs	8.066	16.132	27,077.935	2,606.270
	Frontage Roads	6.167	12.334	6,026.888	411.309
	County Total	37.889	109.589	359,694.361	83,446.462

Mileage

by County by Highway System Inside a City (On-System Only)

County	Highway System	Centerline	Lane	DVMT	Truck DVMT
Tom Green (226)					
	US Highways	21.340	96.494	409,639.187	37,779.149
	State Highways, Spurs, Loops, Business Routes	18.285	70.598	251,521.895	23,892.540
	Farm or Ranch to Market Roads and Spurs	17.401	69.548	178,933.731	7,669.197
	Frontage Roads	31.254	63.088	118,545.718	10,615.847
	County Total	88.280	299.728	958,640.531	79,956.733
Travis (227)					
	IH Highways	26.873	171.534	4,180,500.002	503,474.507
	US Highways	47.043	236.434	3,364,144.860	161,604.990
	State Highways, Spurs, Loops, Business Routes	87.362	413.142	4,862,641.613	197,764.444
	Farm or Ranch to Market Roads and Spurs	83.072	299.893	2,192,938.325	62,000.028
	Frontage Roads	167.847	418.625	2,378,642.707	129,487.125
	County Total	412.197	1,539.628	16,978,867.507	1,054,331.094
Trinity (228)					
	US Highways	2.255	4.510	9,072.943	1,388.377
	State Highways, Spurs, Loops, Business Routes	4.695	10.148	23,741.457	2,662.226
	Farm or Ranch to Market Roads and Spurs	3.023	6.046	6,803.629	505.247
	County Total	9.973	20.704	39,618.029	4,555.851

Mileage

by County by Highway System Inside a City (On-System Only)

County	Highway System	Centerline	Lane	DVMT	Truck DVMT
Tyler (229)					
	US Highways	13.057	35.170	54,611.753	9,377.073
	Farm or Ranch to Market Roads and Spurs	3.689	7.378	2,763.832	547.580
	County Total	16.746	42.548	57,375.585	9,924.653
Upshur (230)					
	US Highways	9.697	37.939	110,880.601	10,884.140
	State Highways, Spurs, Loops, Business Routes	8.535	25.720	72,157.411	6,396.871
	Farm or Ranch to Market Roads and Spurs	14.346	28.692	26,922.445	1,904.795
	County Total	32.578	92.351	209,960.457	19,185.806
Upton (231)					
	US Highways	3.363	11.390	7,688.622	1,081.046
	State Highways, Spurs, Loops, Business Routes	1.764	3.528	1,804.914	603.775
	Farm or Ranch to Market Roads and Spurs	1.620	5.322	3,604.284	1,018.762
	County Total	6.747	20.240	13,097.820	2,703.583
Uvalde (232)					
	US Highways	9.894	37.752	118,117.275	14,130.733
	State Highways, Spurs, Loops, Business Routes	1.772	3.544	6,021.431	762.807
	Farm or Ranch to Market Roads and Spurs	10.491	24.953	42,662.562	4,683.211
	County Total	22.157	66.249	166,801.268	19,576.751

Mileage

by County by Highway System Inside a City (On-System Only)

County	Highway System	Centerline	Lane	DVMT	Truck DVMT
Val Verde (233)					
	US Highways	13.890	52.706	197,947.081	11,145.193
	State Highways, Spurs, Loops, Business Routes	2.752	9.560	26,753.153	2,055.409
	Farm or Ranch to Market Roads and Spurs	0.237	0.474	1,057.257	79.294
	County Total	16.879	62.740	225,757.491	13,279.896
Van Zandt (234)					
	IH Highways	9.089	36.356	372,061.092	114,833.757
	US Highways	11.877	46.466	89,236.526	6,098.961
	State Highways, Spurs, Loops, Business Routes	12.690	31.960	100,997.177	10,171.765
	Farm or Ranch to Market Roads and Spurs	18.047	36.926	49,089.405	5,697.244
	Frontage Roads	13.045	26.090	5,148.829	236.145
	County Total	64.748	177.798	616,533.029	137,037.873
Victoria (235)					
	US Highways	20.991	86.536	338,399.120	48,908.555
	State Highways, Spurs, Loops, Business Routes	20.656	88.928	409,093.095	31,155.645
	Farm or Ranch to Market Roads and Spurs	3.289	12.770	10,932.909	1,796.669
	Frontage Roads	14.523	30.518	79,934.416	6,858.084
	County Total	59.459	218.752	838,359.540	88,718.954

Mileage

by County by Highway System Inside a City (On-System Only)

County	Highway System	Centerline	Lane	DVMT	Truck DVMT
Walker (236)					
	IH Highways	11.762	47.048	499,883.468	121,187.741
	US Highways	3.803	13.360	61,021.789	2,865.810
	State Highways, Spurs, Loops, Business Routes	27.587	79.512	264,969.994	26,303.520
	Farm or Ranch to Market Roads and Spurs	15.563	39.444	91,768.147	6,969.217
	Park And Recreation Roads	1.274	2.548	1,145.818	66.830
	Frontage Roads	20.367	38.700	78,828.923	3,926.788
	County Total	80.356	220.612	997,618.139	161,319.905
Waller (237)					
	IH Highways	1.994	8.626	120,530.018	25,892.423
	US Highways	7.141	23.724	149,977.499	12,157.626
	State Highways, Spurs, Loops, Business Routes	7.788	29.834	50,523.400	4,449.102
	Farm or Ranch to Market Roads and Spurs	17.501	37.250	80,724.002	11,670.368
	Frontage Roads	2.770	5.540	4,243.808	269.699
	County Total	37.194	104.974	405,998.727	54,439.218

Mileage

by County by Highway System Inside a City (On-System Only)

County	Highway System	Centerline	Lane	DVMT	Truck DVMT
Ward (238)					
	IH Highways	4.598	18.392	67,793.576	8,433.361
	State Highways, Spurs, Loops, Business Routes	20.197	60.830	64,852.221	8,751.508
	Farm or Ranch to Market Roads and Spurs	3.897	7.794	3,659.282	664.581
	Frontage Roads	6.805	13.610	3,752.165	659.994
	County Total	35.497	100.626	140,057.244	18,509.445
Washington (239)					
	US Highways	6.275	24.616	115,800.262	12,829.597
	State Highways, Spurs, Loops, Business Routes	12.124	39.310	109,516.397	14,157.040
	Farm or Ranch to Market Roads and Spurs	9.562	21.895	48,791.680	6,920.604
	Frontage Roads	8.250	16.500	49,513.768	2,429.910
	County Total	36.211	102.321	323,622.107	36,337.151
Webb (240)					
	IH Highways	14.765	75.809	668,838.292	65,618.897
	US Highways	22.657	98.877	649,203.206	44,129.688
	State Highways, Spurs, Loops, Business Routes	25.591	102.593	465,983.735	42,654.858
	Farm or Ranch to Market Roads and Spurs	21.998	92.716	270,121.897	29,745.616
	Frontage Roads	37.556	84.884	283,349.892	77,823.029
	County Total	122.567	454.879	2,337,497.022	259,972.089

Mileage

by County by Highway System Inside a City (On-System Only)

County	Highway System	Centerline	Lane	DVMT	Truck DVMT
Wharton (241)					
	US Highways	16.371	63.166	348,423.403	9,741.561
	State Highways, Spurs, Loops, Business Routes	14.476	38.867	105,560.024	14,258.540
	Farm or Ranch to Market Roads and Spurs	13.576	30.200	97,047.034	12,925.626
	Frontage Roads	6.165	12.330	9,585.648	1,216.605
	County Total	50.588	144.563	560,616.109	38,142.332
Wheeler (242)					
	IH Highways	0.142	0.568	1,713.816	918.971
	US Highways	4.022	14.598	11,903.897	3,372.912
	State Highways, Spurs, Loops, Business Routes	3.418	9.002	7,555.014	410.734
	Farm or Ranch to Market Roads and Spurs	4.254	8.508	2,463.692	379.926
	Frontage Roads	0.142	0.284	23.338	5.049
	County Total	11.978	32.960	23,659.757	5,087.592
Wichita (243)					
	IH Highways	11.930	58.040	378,187.084	40,931.860
	US Highways	26.463	117.262	710,596.917	137,221.996
	State Highways, Spurs, Loops, Business Routes	55.505	191.757	289,766.605	42,299.125
	Farm or Ranch to Market Roads and Spurs	29.752	87.806	156,322.821	9,946.403
	Frontage Roads	69.871	145.728	156,960.268	5,759.350
	County Total	193.521	600.593	1,691,833.695	236,158.734

Mileage

by County by Highway System Inside a City (On-System Only)

County	Highway System	Centerline	Lane	DVMT	Truck DVMT
Wilbarger (244)					
	US Highways	7.772	25.664	59,684.912	18,594.064
	State Highways, Spurs, Loops, Business Routes	4.869	18.728	21,655.740	3,410.561
	Farm or Ranch to Market Roads and Spurs	1.973	3.946	2,618.171	133.527
	Frontage Roads	6.833	13.666	10,375.941	465.205
	County Total	21.447	62.004	94,334.764	22,603.356
Willacy (245)					
	IH Highways	4.213	16.852	59,897.248	11,953.266
	State Highways, Spurs, Loops, Business Routes	7.446	16.088	32,240.810	3,094.564
	Farm or Ranch to Market Roads and Spurs	3.171	6.342	4,571.934	316.788
	Frontage Roads	5.042	10.084	11,128.378	111.930
	County Total	19.872	49.366	107,838.370	15,476.548
Williamson (246)					
	IH Highways	25.554	153.324	2,284,429.503	442,600.313
	US Highways	32.912	148.202	1,108,912.381	93,010.441
	State Highways, Spurs, Loops, Business Routes	44.979	177.847	905,854.227	101,554.645
	Farm or Ranch to Market Roads and Spurs	55.152	159.710	972,592.088	65,266.357
	Frontage Roads	77.390	177.168	858,557.559	45,204.158
	County Total	235.987	816.251	6,130,345.758	747,635.914

Mileage

by County by Highway System Inside a City (On-System Only)

County	Highway System	Centerline	Lane	DVMT	Truck DVMT
Wilson (247)					
	US Highways	10.368	38.416	136,589.919	19,497.151
	State Highways, Spurs, Loops, Business Routes	11.294	25.838	49,235.973	6,599.307
	Farm or Ranch to Market Roads and Spurs	7.131	14.262	24,921.347	3,659.706
	County Total	28.793	78.516	210,747.239	29,756.164
Winkler (248)					
	State Highways, Spurs, Loops, Business Routes	8.335	27.808	36,968.453	10,263.031
	Farm or Ranch to Market Roads and Spurs	1.262	2.524	951.246	280.567
	County Total	9.597	30.332	37,919.699	10,543.599
Wise (249)					
	US Highways	24.198	82.368	430,791.614	118,425.112
	State Highways, Spurs, Loops, Business Routes	24.050	57.166	175,489.850	15,853.910
	Farm or Ranch to Market Roads and Spurs	24.147	51.660	94,692.964	17,285.405
	Frontage Roads	14.578	29.156	18,253.528	690.306
	County Total	86.973	220.350	719,227.956	152,254.733
Wood (250)					
	US Highways	7.920	26.140	64,576.481	5,519.862
	State Highways, Spurs, Loops, Business Routes	13.570	32.354	73,099.527	6,348.953
	Farm or Ranch to Market Roads and Spurs	14.003	31.906	45,911.821	2,801.666
	County Total	35.493	90.400	183,587.829	14,670.481

Mileage

by County by Highway System Inside a City (On-System Only)

County	Highway System	Centerline	Lane	DVMT	Truck DVMT
Yoakum (251)					
	US Highways	1.222	4.438	5,736.365	564.858
	State Highways, Spurs, Loops, Business Routes	4.728	16.888	28,834.895	3,031.044
	Farm or Ranch to Market Roads and Spurs	0.402	1.608	1,134.042	85.053
	County Total	6.352	22.934	35,705.302	3,680.956
Young (252)					
	US Highways	3.052	9.700	12,999.367	1,034.600
	State Highways, Spurs, Loops, Business Routes	10.084	29.890	49,151.182	3,960.205
	Farm or Ranch to Market Roads and Spurs	3.093	6.416	3,698.815	867.410
	County Total	16.229	46.006	65,849.364	5,862.215
Zavala (254)					
	US Highways	2.702	7.760	16,347.008	2,229.157
	State Highways, Spurs, Loops, Business Routes	0.630	2.520	3,274.590	365.132
	Farm or Ranch to Market Roads and Spurs	5.400	15.722	20,337.763	1,789.150
	County Total	8.732	26.002	39,959.361	4,383.439

Mileage

by County by Highway System Inside a City (On-System Only)

County	Highway System	Centerline	Lane	DVMT	Truck DVMT

Summary

IH Highways	1,412.250	8,084.049	132,387,180.375	16,114,648.327
US Highways	2,269.393	8,720.814	53,579,980.792	5,042,415.036
State Highways, Spurs, Loops, Business Routes	4,257.387	15,195.573	77,686,875.151	6,066,188.212
Farm or Ranch to Market Roads and Spurs	3,807.353	10,102.083	33,693,203.219	2,000,369.765
Park And Recreation Roads	31.811	88.379	297,237.567	19,416.477
PASS Routes	16.089	79.062	391,157.196	9,654.406
Frontage Roads	4,214.469	9,058.603	30,004,811.901	1,692,798.871
State Grand Total	16,008.752	51,328.563	328,040,446.201	30,945,491.094

Mileage

by County by Highway System Outside a City (On-System Only)

County	Highway System	Centerline	Lane	DVMT	Truck DVMT
Anderson (1)					
	US Highways	76.221	158.762	342,117.081	69,569.516
	State Highways, Spurs, Loops, Business Routes	68.685	177.792	282,268.969	39,967.838
	Farm or Ranch to Market Roads and Spurs	249.552	499.104	225,211.032	21,521.484
	Park And Recreation Roads	0.009	0.018	0.360	0.027
	County Total	394.467	835.676	849,597.442	131,058.865
Andrews (2)					
	US Highways	28.178	112.712	238,680.582	52,582.620
	State Highways, Spurs, Loops, Business Routes	108.241	218.798	229,054.042	51,018.603
	Farm or Ranch to Market Roads and Spurs	94.986	189.972	128,218.281	24,556.802
	Frontage Roads	4.355	8.710	443.227	75.738
	County Total	235.760	530.192	596,396.132	128,233.763
Angelina (3)					
	US Highways	46.992	149.780	487,122.922	91,858.545
	State Highways, Spurs, Loops, Business Routes	56.556	131.399	202,482.943	36,955.046
	Farm or Ranch to Market Roads and Spurs	169.990	340.218	157,978.490	15,569.012
	Frontage Roads	0.229	0.581	1,225.698	95.799
	County Total	273.767	621.978	848,810.053	144,478.403

Mileage

by County by Highway System Outside a City (On-System Only)

County	Highway System	Centerline	Lane	DVMT	Truck DVMT
Aransas (4)					
	State Highways, Spurs, Loops, Business Routes	35.386	85.104	233,958.816	23,432.552
	Farm or Ranch to Market Roads and Spurs	15.745	33.636	49,185.206	4,794.216
	Park And Recreation Roads	4.170	8.340	3,751.780	501.302
	County Total	55.301	127.080	286,895.802	28,728.071
Archer (5)					
	US Highways	38.528	90.798	132,985.999	30,458.454
	State Highways, Spurs, Loops, Business Routes	76.693	153.386	130,800.696	16,986.335
	Farm or Ranch to Market Roads and Spurs	123.179	246.860	36,257.908	10,944.774
	Frontage Roads	0.775	1.550	22.475	0.764
	County Total	239.175	492.594	300,067.078	58,390.327
Armstrong (6)					
	US Highways	30.425	121.700	312,381.986	104,626.635
	State Highways, Spurs, Loops, Business Routes	30.543	67.333	7,255.776	2,198.924
	Farm or Ranch to Market Roads and Spurs	87.363	174.726	14,394.407	1,324.217
	Frontage Roads	0.988	1.976	33.348	1.503
	County Total	149.319	365.735	334,065.517	108,151.278

Mileage

by County by Highway System Outside a City (On-System Only)

County	Highway System	Centerline	Lane	DVMT	Truck DVMT
Atascosa (7)					
	IH Highways	35.743	142.972	910,924.317	226,237.071
	US Highways	23.266	78.130	81,041.089	5,606.322
	State Highways, Spurs, Loops, Business Routes	93.154	213.204	413,278.967	92,114.845
	Farm or Ranch to Market Roads and Spurs	204.404	408.808	257,033.167	46,784.277
	Frontage Roads	31.977	63.954	12,350.604	1,214.980
	County Total	388.544	907.068	1,674,628.144	371,957.495
Austin (8)					
	IH Highways	7.204	28.816	355,263.820	83,912.635
	US Highways	0.261	0.522	963.873	78.074
	State Highways, Spurs, Loops, Business Routes	61.214	136.772	278,439.698	43,540.654
	Farm or Ranch to Market Roads and Spurs	147.582	295.289	180,353.721	27,034.336
	Frontage Roads	14.251	28.502	10,057.743	1,626.255
	County Total	230.512	489.901	825,078.855	156,191.954
Bailey (9)					
	US Highways	22.444	78.374	115,494.938	9,379.570
	State Highways, Spurs, Loops, Business Routes	32.552	65.104	29,659.655	7,364.318
	Farm or Ranch to Market Roads and Spurs	165.134	330.268	42,828.831	8,154.559
	County Total	220.130	473.746	187,983.424	24,898.447

Mileage

by County by Highway System Outside a City (On-System Only)

County	Highway System	Centerline	Lane	DVMT	Truck DVMT
Bandera (10)					
	State Highways, Spurs, Loops, Business Routes	60.341	144.341	253,180.585	27,038.549
	Farm or Ranch to Market Roads and Spurs	123.321	247.178	102,469.906	16,755.687
	Park And Recreation Roads	9.894	19.788	15,326.618	1,110.752
	County Total	193.556	411.307	370,977.109	44,904.988
Bastrop (11)					
	US Highways	21.160	83.510	265,541.045	33,144.606
	State Highways, Spurs, Loops, Business Routes	97.984	269.342	1,150,804.036	126,129.230
	Farm or Ranch to Market Roads and Spurs	149.267	298.534	394,551.968	47,977.771
	Park And Recreation Roads	15.137	30.274	2,730.241	304.902
	Frontage Roads	5.262	10.754	20,395.642	1,194.016
	County Total	288.810	692.414	1,834,022.932	208,750.524
Baylor (12)					
	US Highways	72.344	215.136	140,954.210	42,107.422
	State Highways, Spurs, Loops, Business Routes	20.507	42.584	21,936.029	5,721.578
	Farm or Ranch to Market Roads and Spurs	118.323	236.646	12,691.480	2,400.417
	Frontage Roads	6.430	12.860	795.531	49.669
	County Total	217.604	507.226	176,377.250	50,279.085

Mileage

by County by Highway System Outside a City (On-System Only)

County	Highway System	Centerline	Lane	DVMT	Truck DVMT
Bee (13)					
	US Highways	62.043	190.656	350,531.511	74,300.598
	State Highways, Spurs, Loops, Business Routes	42.077	92.100	126,857.021	21,370.899
	Farm or Ranch to Market Roads and Spurs	164.465	331.660	85,059.549	31,529.490
	Frontage Roads	12.793	24.625	21,682.850	6,456.782
	County Total	281.378	639.041	584,130.931	133,657.770
Bell (14)					
	IH Highways	11.115	52.010	735,220.052	194,211.597
	US Highways	14.455	50.232	349,487.317	29,055.296
	State Highways, Spurs, Loops, Business Routes	50.508	115.264	366,097.411	29,892.090
	Farm or Ranch to Market Roads and Spurs	202.771	405.568	347,515.746	36,473.441
	Frontage Roads	28.361	57.697	42,004.328	4,020.887
	County Total	307.210	680.771	1,840,324.854	293,653.312
Bexar (15)					
	IH Highways	23.701	94.825	1,056,968.452	221,333.072
	US Highways	28.168	112.672	588,425.915	47,480.813
	State Highways, Spurs, Loops, Business Routes	78.055	217.002	841,101.664	57,137.866
	Farm or Ranch to Market Roads and Spurs	75.198	159.592	519,906.266	49,129.510
	Frontage Roads	38.023	74.574	67,665.065	5,598.721
	County Total	243.145	658.665	3,074,067.362	380,679.983

Mileage

by County by Highway System Outside a City (On-System Only)

County	Highway System	Centerline	Lane	DVMT	Truck DVMT
Blanco (16)					
	US Highways	47.027	163.768	394,564.085	27,554.190
	State Highways, Spurs, Loops, Business Routes	0.909	3.594	10,117.413	627.979
	Farm or Ranch to Market Roads and Spurs	111.427	222.854	99,542.140	12,309.310
	County Total	159.363	390.216	504,223.638	40,491.479
Borden (17)					
	US Highways	30.586	61.172	27,784.834	13,037.854
	Farm or Ranch to Market Roads and Spurs	141.104	282.208	24,580.470	7,282.863
	County Total	171.690	343.380	52,365.304	20,320.717
Bosque (18)					
	State Highways, Spurs, Loops, Business Routes	97.309	197.869	255,260.623	37,070.539
	Farm or Ranch to Market Roads and Spurs	222.774	445.548	160,392.551	25,481.653
	Park And Recreation Roads	3.940	7.880	1,605.000	339.801
	County Total	324.023	651.297	417,258.174	62,891.993

Mileage

by County by Highway System Outside a City (On-System Only)

County	Highway System	Centerline	Lane	DVMT	Truck DVMT
Bowie (19)					
	IH Highways	31.422	125.688	1,052,585.150	428,199.088
	US Highways	96.548	231.784	429,561.213	96,381.087
	State Highways, Spurs, Loops, Business Routes	29.657	62.732	83,961.456	21,347.635
	Farm or Ranch to Market Roads and Spurs	203.113	412.309	189,542.991	11,560.013
	Frontage Roads	8.130	16.260	2,496.333	122.170
	County Total	368.870	848.773	1,758,147.143	557,609.993
Brazoria (20)					
	State Highways, Spurs, Loops, Business Routes	105.887	343.119	1,952,541.303	193,489.832
	Farm or Ranch to Market Roads and Spurs	178.288	365.338	879,500.481	72,964.052
	Park And Recreation Roads	0.376	0.752	41.736	8.264
	Frontage Roads	21.783	43.051	45,261.790	2,693.622
	County Total	306.334	752.260	2,877,345.310	269,155.770
Brazos (21)					
	US Highways	13.720	45.040	179,169.000	19,787.448
	State Highways, Spurs, Loops, Business Routes	55.117	167.312	554,760.073	64,683.548
	Farm or Ranch to Market Roads and Spurs	92.003	190.178	189,914.933	17,751.310
	Frontage Roads	22.585	45.170	54,335.029	2,644.519
	County Total	183.425	447.700	978,179.035	104,866.825

Mileage

by County by Highway System Outside a City (On-System Only)

County	Highway System	Centerline	Lane	DVMT	Truck DVMT
Brewster (22)					
	US Highways	145.101	313.426	131,945.796	20,693.460
	State Highways, Spurs, Loops, Business Routes	85.573	171.146	54,412.962	9,694.001
	Farm or Ranch to Market Roads and Spurs	49.617	99.234	9,522.150	1,937.144
	County Total	280.291	583.806	195,880.908	32,324.605
Briscoe (23)					
	State Highways, Spurs, Loops, Business Routes	88.335	177.116	31,192.411	9,735.207
	Farm or Ranch to Market Roads and Spurs	70.609	141.218	11,103.930	2,490.837
	County Total	158.944	318.334	42,296.341	12,226.044
Brooks (24)					
	US Highways	30.643	124.567	404,858.969	122,833.765
	State Highways, Spurs, Loops, Business Routes	35.168	71.734	110,234.329	11,064.054
	Farm or Ranch to Market Roads and Spurs	48.144	96.288	35,571.710	3,137.781
	Frontage Roads	3.452	6.439	7,594.212	90.627
	County Total	117.407	299.028	558,259.220	137,126.226

Mileage

by County by Highway System Outside a City (On-System Only)

County	Highway System	Centerline	Lane	DVMT	Truck DVMT
Brown (25)					
	US Highways	69.766	201.202	359,987.968	35,140.452
	State Highways, Spurs, Loops, Business Routes	28.458	57.258	69,588.236	8,858.991
	Farm or Ranch to Market Roads and Spurs	191.990	385.712	103,641.478	13,469.719
	Park And Recreation Roads	7.277	14.554	3,734.103	119.497
	County Total	297.491	658.726	536,951.785	57,588.659
Burleson (26)					
	State Highways, Spurs, Loops, Business Routes	44.992	130.468	379,669.873	56,249.562
	Farm or Ranch to Market Roads and Spurs	165.968	341.832	243,774.725	19,205.026
	Park And Recreation Roads	9.084	18.168	5,913.396	356.917
	County Total	220.044	490.468	629,357.994	75,811.505
Burnet (27)					
	US Highways	45.841	183.364	340,099.402	61,753.251
	State Highways, Spurs, Loops, Business Routes	33.157	123.510	309,466.506	37,232.889
	Farm or Ranch to Market Roads and Spurs	158.022	327.922	309,481.079	40,814.661
	Park And Recreation Roads	15.606	31.212	14,938.030	1,257.414
	County Total	252.626	666.008	973,985.017	141,058.215

Mileage

by County by Highway System Outside a City (On-System Only)

County	Highway System	Centerline	Lane	DVMT	Truck DVMT
Caldwell (28)					
	IH Highways	4.193	16.772	139,474.517	43,766.676
	US Highways	10.972	38.288	85,458.042	9,518.156
	State Highways, Spurs, Loops, Business Routes	47.317	128.226	309,766.248	46,557.031
	Farm or Ranch to Market Roads and Spurs	149.879	299.758	184,722.197	20,348.989
	Frontage Roads	21.534	43.068	82,007.571	4,800.544
	County Total	233.895	526.112	801,428.575	124,991.397
Calhoun (29)					
	US Highways	7.747	30.988	59,510.708	4,904.926
	State Highways, Spurs, Loops, Business Routes	86.241	183.888	244,973.601	21,922.209
	Farm or Ranch to Market Roads and Spurs	55.626	111.763	60,459.739	9,468.816
	County Total	149.614	326.639	364,944.048	36,295.950
Callahan (30)					
	IH Highways	25.653	102.612	583,606.380	206,812.859
	US Highways	29.170	58.340	20,342.578	4,685.008
	State Highways, Spurs, Loops, Business Routes	48.094	96.481	141,877.938	24,065.025
	Farm or Ranch to Market Roads and Spurs	160.616	321.232	75,061.444	8,945.846
	Frontage Roads	48.788	97.576	11,565.073	1,994.041
	County Total	312.321	676.241	832,453.413	246,502.778

Mileage

by County by Highway System Outside a City (On-System Only)

County	Highway System	Centerline	Lane	DVMT	Truck DVMT
Cameron (31)					
	IH Highways	7.378	32.759	209,740.100	26,433.726
	US Highways	11.250	22.500	47,206.705	9,577.809
	State Highways, Spurs, Loops, Business Routes	58.864	170.190	302,258.002	19,309.174
	Farm or Ranch to Market Roads and Spurs	218.818	448.190	608,488.424	50,538.998
	Park And Recreation Roads	8.096	19.738	34,456.052	1,283.586
	Frontage Roads	14.176	28.352	1,885.787	19.221
	County Total	318.582	721.729	1,204,035.070	107,162.515
Camp (32)					
	US Highways	9.357	37.428	89,368.538	12,705.221
	State Highways, Spurs, Loops, Business Routes	15.561	32.638	56,583.448	2,848.891
	Farm or Ranch to Market Roads and Spurs	76.760	153.908	57,722.873	8,778.002
	County Total	101.678	223.974	203,674.859	24,332.114
Carson (33)					
	IH Highways	30.928	123.712	407,834.926	209,330.614
	US Highways	31.462	124.532	187,512.487	39,936.540
	State Highways, Spurs, Loops, Business Routes	49.491	110.450	81,395.395	15,347.399
	Farm or Ranch to Market Roads and Spurs	142.365	285.488	44,951.636	3,406.385
	Frontage Roads	47.594	95.188	3,823.642	206.014
	County Total	301.840	739.370	725,518.086	268,226.951

Mileage

by County by Highway System Outside a City (On-System Only)

County	Highway System	Centerline	Lane	DVMT	Truck DVMT
Cass (34)					
	US Highways	27.430	108.804	251,291.064	85,725.357
	State Highways, Spurs, Loops, Business Routes	100.795	216.696	195,441.122	26,933.034
	Farm or Ranch to Market Roads and Spurs	240.378	480.756	131,378.962	25,067.036
	Park And Recreation Roads	2.707	5.668	162.027	30.946
	County Total	371.310	811.924	578,273.175	137,756.372
Castro (35)					
	US Highways	31.954	68.826	81,088.904	23,588.800
	State Highways, Spurs, Loops, Business Routes	48.966	98.014	72,913.514	16,269.631
	Farm or Ranch to Market Roads and Spurs	169.544	339.088	82,465.005	16,892.169
	County Total	250.464	505.928	236,467.423	56,750.600
Chambers (36)					
	IH Highways	33.383	194.942	1,846,274.527	440,913.595
	State Highways, Spurs, Loops, Business Routes	55.860	143.367	232,952.881	27,827.050
	Farm or Ranch to Market Roads and Spurs	127.532	257.520	285,527.525	17,297.514
	Frontage Roads	63.466	126.932	23,634.560	1,537.710
	County Total	280.241	722.761	2,388,389.493	487,575.870

Mileage

by County by Highway System Outside a City (On-System Only)

County	Highway System	Centerline	Lane	DVMT	Truck DVMT
Cherokee (37)					
	US Highways	86.086	251.719	524,245.491	86,141.515
	State Highways, Spurs, Loops, Business Routes	76.695	154.028	140,536.531	28,180.773
	Farm or Ranch to Market Roads and Spurs	274.047	549.978	172,523.719	7,890.151
	County Total	436.828	955.725	837,305.741	122,212.439
Childress (38)					
	US Highways	65.738	184.852	330,375.183	94,997.954
	State Highways, Spurs, Loops, Business Routes	16.568	33.136	6,502.130	2,210.658
	Farm or Ranch to Market Roads and Spurs	114.372	228.744	12,879.631	2,345.928
	County Total	196.678	446.732	349,756.944	99,554.541
Clay (39)					
	US Highways	41.270	141.118	536,232.842	157,846.645
	State Highways, Spurs, Loops, Business Routes	60.729	121.458	58,534.760	15,246.687
	Farm or Ranch to Market Roads and Spurs	210.003	420.006	48,530.654	15,292.547
	Park And Recreation Roads	1.018	2.036	130.304	74.404
	Frontage Roads	5.905	11.810	509.373	21.332
	County Total	318.925	696.428	643,937.933	188,481.615

Mileage

by County by Highway System Outside a City (On-System Only)

County	Highway System	Centerline	Lane	DVMT	Truck DVMT
Cochran (40)					
	State Highways, Spurs, Loops, Business Routes	84.900	169.814	65,090.331	8,673.547
	Farm or Ranch to Market Roads and Spurs	142.346	284.692	33,542.220	3,256.446
	County Total	227.246	454.506	98,632.551	11,929.993
Coke (41)					
	US Highways	29.976	71.072	101,224.877	17,086.103
	State Highways, Spurs, Loops, Business Routes	74.161	160.396	69,190.501	16,855.159
	Farm or Ranch to Market Roads and Spurs	61.903	123.806	16,804.026	843.967
	County Total	166.040	355.274	187,219.404	34,785.230
Coleman (42)					
	US Highways	81.762	234.440	254,732.067	39,805.026
	State Highways, Spurs, Loops, Business Routes	43.366	86.732	52,519.323	11,950.143
	Farm or Ranch to Market Roads and Spurs	175.236	350.472	26,595.257	3,240.735
	Park And Recreation Roads	2.361	4.722	112.420	26.768
	County Total	302.725	676.366	333,959.067	55,022.672

Mileage

by County by Highway System Outside a City (On-System Only)

County	Highway System	Centerline	Lane	DVMT	Truck DVMT
Collin (43)					
	US Highways	7.144	27.316	348,202.816	29,078.359
	State Highways, Spurs, Loops, Business Routes	25.999	53.348	179,836.107	30,962.332
	Farm or Ranch to Market Roads and Spurs	108.040	216.080	263,968.625	15,444.542
	Frontage Roads	3.364	6.728	4,092.338	108.355
	County Total	144.547	303.472	796,099.886	75,593.588
Collingsworth (44)					
	US Highways	29.757	77.035	38,503.853	10,656.134
	State Highways, Spurs, Loops, Business Routes	32.050	64.100	11,167.174	2,378.347
	Farm or Ranch to Market Roads and Spurs	148.433	296.866	20,139.933	3,599.313
	County Total	210.240	438.001	69,810.960	16,633.793
Colorado (45)					
	IH Highways	30.263	124.057	1,217,351.351	331,238.357
	US Highways	42.213	84.998	185,723.539	33,915.106
	State Highways, Spurs, Loops, Business Routes	35.952	92.738	254,933.303	55,857.466
	Farm or Ranch to Market Roads and Spurs	156.393	312.786	149,664.531	19,016.128
	Frontage Roads	42.648	84.898	14,729.167	2,094.169
	County Total	307.469	699.477	1,822,401.891	442,121.227

Mileage

by County by Highway System Outside a City (On-System Only)

County	Highway System	Centerline	Lane	DVMT	Truck DVMT
Comal (46)					
	IH Highways	4.405	26.430	448,507.272	70,503.777
	US Highways	11.316	45.264	258,295.692	16,482.465
	State Highways, Spurs, Loops, Business Routes	12.137	29.116	127,237.109	5,983.642
	Farm or Ranch to Market Roads and Spurs	111.579	223.158	638,855.950	57,167.449
	Park And Recreation Roads	2.786	5.572	908.236	138.960
	Frontage Roads	8.791	17.582	12,028.692	1,387.674
	County Total	151.014	347.122	1,485,832.951	151,663.967
Comanche (47)					
	US Highways	24.259	67.780	120,021.003	17,498.905
	State Highways, Spurs, Loops, Business Routes	93.038	187.170	202,729.868	45,535.736
	Farm or Ranch to Market Roads and Spurs	224.303	448.642	68,459.060	10,027.068
	Park And Recreation Roads	0.300	0.600	32.100	3.306
	County Total	341.900	704.192	391,242.031	73,065.016
Concho (48)					
	US Highways	64.390	188.995	238,417.899	42,448.448
	State Highways, Spurs, Loops, Business Routes	1.063	2.126	99.922	14.888
	Farm or Ranch to Market Roads and Spurs	131.711	263.422	31,570.433	5,507.352
	Park And Recreation Roads	4.251	8.502	425.100	80.769
	County Total	201.415	463.045	270,513.354	48,051.457

Mileage

by County by Highway System Outside a City (On-System Only)

County	Highway System	Centerline	Lane	DVMT	Truck DVMT
Cooke (49)					
	IH Highways	4.383	17.532	207,390.237	36,947.590
	US Highways	18.645	74.580	192,405.989	18,923.346
	Farm or Ranch to Market Roads and Spurs	248.871	499.448	279,489.075	43,958.423
	Frontage Roads	7.943	15.886	1,617.584	108.239
	County Total	279.842	607.446	680,902.885	99,937.598
Coryell (50)					
	US Highways	34.279	69.720	146,233.004	18,402.367
	State Highways, Spurs, Loops, Business Routes	37.835	75.768	182,392.700	24,099.559
	Farm or Ranch to Market Roads and Spurs	212.088	425.479	234,716.842	23,940.233
	Park And Recreation Roads	1.560	3.120	112.320	40.548
	Frontage Roads	0.595	1.190	5,075.350	309.596
	County Total	286.357	575.277	568,530.216	66,792.302
Cottle (51)					
	US Highways	60.059	120.118	60,143.107	13,332.272
	Farm or Ranch to Market Roads and Spurs	129.347	258.694	8,710.555	1,758.907
	County Total	189.406	378.812	68,853.662	15,091.180

Mileage

by County by Highway System Outside a City (On-System Only)

County	Highway System	Centerline	Lane	DVMT	Truck DVMT
Crane (52)					
	IH Highways	1.530	6.120	28,661.490	13,184.285
	US Highways	33.909	102.492	148,849.386	17,902.646
	State Highways, Spurs, Loops, Business Routes	26.685	54.144	28,995.683	9,568.573
	Farm or Ranch to Market Roads and Spurs	70.317	140.634	36,153.114	15,608.619
	Frontage Roads	3.060	6.120	108.630	15.279
	County Total	135.501	309.510	242,768.303	56,279.402
Crockett (53)					
	IH Highways	52.797	211.188	435,121.852	171,260.376
	US Highways	56.478	112.956	34,022.310	10,258.808
	State Highways, Spurs, Loops, Business Routes	114.169	231.074	126,331.648	36,710.062
	Farm or Ranch to Market Roads and Spurs	86.468	172.936	20,780.621	5,086.018
	Frontage Roads	27.645	55.290	5,569.977	687.713
	County Total	337.557	783.444	621,826.408	224,002.978
Crosby (54)					
	US Highways	37.130	125.418	118,814.804	19,158.528
	State Highways, Spurs, Loops, Business Routes	18.941	37.882	8,922.805	2,797.184
	Farm or Ranch to Market Roads and Spurs	186.285	372.570	37,535.952	6,625.481
	County Total	242.356	535.870	165,273.561	28,581.193

Mileage

by County by Highway System Outside a City (On-System Only)

County	Highway System	Centerline	Lane	DVMT	Truck DVMT
Culberson (55)					
	IH Highways	40.366	161.464	589,508.521	324,044.206
	US Highways	52.216	122.988	86,976.648	14,367.262
	State Highways, Spurs, Loops, Business Routes	55.282	110.564	21,455.599	2,365.319
	Farm or Ranch to Market Roads and Spurs	126.165	252.330	81,649.206	4,879.147
	Frontage Roads	30.213	60.426	2,445.125	351.562
	County Total	304.242	707.772	782,035.099	346,007.495
Dallam (56)					
	US Highways	95.323	258.966	266,187.399	94,259.096
	State Highways, Spurs, Loops, Business Routes	24.569	49.138	11,554.911	3,929.663
	Farm or Ranch to Market Roads and Spurs	170.397	340.794	53,083.671	14,581.383
	County Total	290.289	648.898	330,825.981	112,770.142
Dallas (57)					
	IH Highways	2.440	14.640	132,736.496	30,529.619
	US Highways	0.830	3.320	61,920.490	8,978.471
	State Highways, Spurs, Loops, Business Routes	1.615	3.230	8,011.203	1,003.511
	Frontage Roads	7.184	14.368	18,279.818	530.455
	County Total	12.069	35.558	220,948.007	41,042.056

Mileage

by County by Highway System Outside a City (On-System Only)

County	Highway System	Centerline	Lane	DVMT	Truck DVMT
Dawson (58)					
	US Highways	63.102	198.089	240,122.260	44,592.995
	State Highways, Spurs, Loops, Business Routes	61.365	122.910	126,182.254	21,137.131
	Farm or Ranch to Market Roads and Spurs	176.325	354.088	43,592.390	10,343.195
	County Total	300.792	675.087	409,896.904	76,073.321
Deaf Smith (59)					
	IH Highways	2.149	8.596	28,267.946	13,964.365
	US Highways	47.806	133.934	229,168.390	62,576.734
	State Highways, Spurs, Loops, Business Routes	40.074	81.072	3,391.349	287.547
	Farm or Ranch to Market Roads and Spurs	170.292	340.584	71,350.459	10,038.102
	Frontage Roads	2.338	4.676	67.802	2.305
	County Total	262.659	568.862	332,245.946	86,869.053
Delta (60)					
	State Highways, Spurs, Loops, Business Routes	31.093	81.426	121,491.586	30,848.428
	Farm or Ranch to Market Roads and Spurs	130.199	260.398	34,697.721	4,127.744
	County Total	161.292	341.824	156,189.307	34,976.172

Mileage

by County by Highway System Outside a City (On-System Only)

County	Highway System	Centerline	Lane	DVMT	Truck DVMT
Denton (61)					
	IH Highways	1.040	4.548	71,526.528	8,498.295
	US Highways	13.566	44.734	214,887.096	24,484.510
	State Highways, Spurs, Loops, Business Routes	4.643	11.798	146,589.198	8,489.992
	Farm or Ranch to Market Roads and Spurs	127.718	256.530	487,499.151	47,870.025
	Frontage Roads	1.782	3.564	10,565.458	367.511
	County Total	148.749	321.174	931,067.431	89,710.333
De Witt (62)					
	US Highways	66.974	162.382	280,691.010	31,973.209
	State Highways, Spurs, Loops, Business Routes	51.428	102.856	153,461.070	36,025.736
	Farm or Ranch to Market Roads and Spurs	177.642	355.284	127,278.638	17,871.835
	County Total	296.044	620.522	561,430.718	85,870.781
Dickens (63)					
	US Highways	30.347	121.336	48,358.238	12,672.714
	State Highways, Spurs, Loops, Business Routes	39.650	79.300	22,453.732	3,932.574
	Farm or Ranch to Market Roads and Spurs	123.071	246.142	16,191.553	2,830.190
	County Total	193.068	446.778	87,003.523	19,435.478

Mileage

by County by Highway System Outside a City (On-System Only)

County	Highway System	Centerline	Lane	DVMT	Truck DVMT
Dimmit (64)					
	US Highways	53.821	110.494	274,517.499	69,524.562
	State Highways, Spurs, Loops, Business Routes	30.318	60.726	106,759.368	24,929.816
	Farm or Ranch to Market Roads and Spurs	152.219	304.438	161,184.692	33,741.562
	County Total	236.358	475.658	542,461.559	128,195.940
Donley (65)					
	IH Highways	6.107	24.428	77,352.729	38,112.175
	US Highways	34.538	138.152	360,933.784	119,642.391
	State Highways, Spurs, Loops, Business Routes	59.013	118.026	25,097.872	6,387.689
	Farm or Ranch to Market Roads and Spurs	73.559	147.118	9,853.476	1,780.930
	Frontage Roads	5.036	10.072	192.993	32.980
	County Total	178.253	437.796	473,430.854	165,956.166
Kenedy (66)					
	US Highways	46.713	186.852	420,925.017	105,158.225
	Frontage Roads	2.124	4.248	210.276	6.308
	County Total	48.837	191.100	421,135.293	105,164.533

Mileage

by County by Highway System Outside a City (On-System Only)

County	Highway System	Centerline	Lane	DVMT	Truck DVMT
Duval (67)					
	US Highways	30.899	61.798	73,297.053	23,195.554
	State Highways, Spurs, Loops, Business Routes	162.289	332.378	245,577.363	37,931.903
	Farm or Ranch to Market Roads and Spurs	106.858	213.716	42,843.607	6,660.621
	County Total	300.046	607.892	361,718.023	67,788.078
Eastland (68)					
	IH Highways	35.043	140.172	755,142.137	340,542.287
	US Highways	29.325	58.808	69,499.437	11,436.319
	State Highways, Spurs, Loops, Business Routes	93.702	205.216	142,481.874	29,311.647
	Farm or Ranch to Market Roads and Spurs	190.139	380.278	84,431.848	9,893.744
	Frontage Roads	60.536	121.072	25,206.606	2,059.686
	County Total	408.745	905.546	1,076,761.902	393,243.683
Ector (69)					
	IH Highways	25.722	102.888	558,678.400	240,611.508
	US Highways	24.834	99.336	274,825.105	27,272.172
	State Highways, Spurs, Loops, Business Routes	82.166	232.808	487,521.246	105,217.093
	Farm or Ranch to Market Roads and Spurs	89.308	207.666	297,820.650	34,760.183
	Frontage Roads	57.577	115.154	46,845.866	6,853.505
	County Total	279.607	757.852	1,665,691.267	414,714.461

Mileage

by County by Highway System Outside a City (On-System Only)

County	Highway System	Centerline	Lane	DVMT	Truck DVMT
Edwards (70)					
	US Highways	84.417	173.584	34,810.258	7,033.750
	State Highways, Spurs, Loops, Business Routes	66.499	148.916	33,672.009	8,285.229
	Farm or Ranch to Market Roads and Spurs	85.921	171.842	9,144.747	1,457.695
	County Total	236.837	494.342	77,627.014	16,776.675
Ellis (71)					
	IH Highways	23.923	112.649	1,015,739.119	306,574.478
	US Highways	15.571	35.972	100,271.017	4,286.699
	State Highways, Spurs, Loops, Business Routes	15.421	30.842	43,509.366	13,166.047
	Farm or Ranch to Market Roads and Spurs	212.216	424.432	376,698.645	25,013.243
	Frontage Roads	25.334	49.535	13,888.927	359.576
	County Total	292.465	653.430	1,550,107.074	349,400.042
El Paso (72)					
	IH Highways	23.960	95.840	536,860.446	98,425.762
	US Highways	15.084	55.488	191,087.993	20,400.653
	State Highways, Spurs, Loops, Business Routes	45.468	156.142	688,191.894	43,716.555
	Farm or Ranch to Market Roads and Spurs	39.450	85.522	246,088.759	16,705.594
	Park And Recreation Roads	2.060	4.120	127.720	18.519
	Frontage Roads	11.840	23.680	206,790.185	23,661.720
	County Total	137.862	420.792	1,869,146.997	202,928.803

Mileage

by County by Highway System Outside a City (On-System Only)

County	Highway System	Centerline	Lane	DVMT	Truck DVMT
Erath (73)					
	IH Highways	5.644	22.576	124,902.960	55,581.817
	US Highways	79.743	178.882	421,107.818	64,343.398
	State Highways, Spurs, Loops, Business Routes	59.671	126.014	138,908.030	22,615.508
	Farm or Ranch to Market Roads and Spurs	206.466	412.932	164,021.806	13,207.575
	Frontage Roads	11.288	22.576	1,043.712	38.684
	County Total	362.812	762.980	849,984.326	155,786.982
Falls (74)					
	IH Highways	1.900	7.600	130,661.100	33,841.225
	US Highways	21.535	43.070	88,827.034	16,904.731
	State Highways, Spurs, Loops, Business Routes	95.380	238.325	348,632.493	70,498.886
	Farm or Ranch to Market Roads and Spurs	202.727	405.454	72,981.541	8,932.986
	Frontage Roads	3.800	7.600	5,532.800	579.188
	County Total	325.342	702.049	646,634.968	130,757.016

Mileage

by County by Highway System Outside a City (On-System Only)

County	Highway System	Centerline	Lane	DVMT	Truck DVMT
Fannin (75)					
	US Highways	35.577	72.776	193,185.131	27,449.478
	State Highways, Spurs, Loops, Business Routes	101.620	212.530	234,094.666	51,810.546
	Farm or Ranch to Market Roads and Spurs	270.072	540.254	141,887.701	12,943.248
	Park And Recreation Roads	4.114	8.228	987.885	111.234
	Frontage Roads	0.819	1.638	999.180	199.836
	County Total	412.202	835.426	571,154.563	92,514.343
Fayette (76)					
	IH Highways	21.854	87.416	723,612.297	227,502.649
	US Highways	51.814	121.630	286,397.603	44,049.179
	State Highways, Spurs, Loops, Business Routes	89.028	250.346	508,232.175	82,754.938
	Farm or Ranch to Market Roads and Spurs	222.730	445.472	160,107.998	20,625.392
	Frontage Roads	19.160	38.320	5,181.638	687.028
	County Total	404.586	943.184	1,683,531.711	375,619.186
Fisher (77)					
	US Highways	30.754	64.856	39,042.760	7,377.726
	State Highways, Spurs, Loops, Business Routes	49.205	98.450	49,368.021	10,395.077
	Farm or Ranch to Market Roads and Spurs	187.194	374.388	58,210.954	5,495.037
	County Total	267.153	537.694	146,621.735	23,267.839

Mileage

by County by Highway System Outside a City (On-System Only)

County	Highway System	Centerline	Lane	DVMT	Truck DVMT
Floyd (78)					
	US Highways	43.870	136.452	91,908.224	12,563.976
	State Highways, Spurs, Loops, Business Routes	22.193	44.386	9,299.726	2,644.258
	Farm or Ranch to Market Roads and Spurs	249.306	498.960	67,906.618	9,145.732
	County Total	315.369	679.798	169,114.568	24,353.966
Foard (79)					
	US Highways	34.780	69.560	30,117.670	8,947.169
	State Highways, Spurs, Loops, Business Routes	18.126	36.252	6,862.636	2,990.450
	Farm or Ranch to Market Roads and Spurs	91.949	183.898	7,265.818	2,153.991
	County Total	144.855	289.710	44,246.124	14,091.610
Fort Bend (80)					
	IH Highways	3.253	13.012	315,593.048	31,874.898
	US Highways	22.522	66.592	410,663.216	38,219.753
	State Highways, Spurs, Loops, Business Routes	51.923	153.814	986,634.841	56,323.147
	Farm or Ranch to Market Roads and Spurs	165.970	359.184	1,370,911.884	173,559.545
	Park And Recreation Roads	4.346	8.692	1,408.104	225.297
	Frontage Roads	23.641	47.282	190,343.735	10,081.039
	County Total	271.655	648.576	3,275,554.828	310,283.680

Mileage

by County by Highway System Outside a City (On-System Only)

County	Highway System	Centerline	Lane	DVMT	Truck DVMT
Franklin (81)					
	IH Highways	9.193	36.772	327,780.896	108,026.166
	US Highways	9.722	20.434	19,534.258	832.144
	State Highways, Spurs, Loops, Business Routes	24.871	50.050	57,957.271	16,417.422
	Farm or Ranch to Market Roads and Spurs	80.002	160.004	79,861.729	5,495.128
	Frontage Roads	18.386	36.772	4,903.891	748.952
	County Total	142.174	304.032	490,038.045	131,519.812
Freestone (82)					
	IH Highways	30.090	120.360	912,472.827	314,685.830
	US Highways	44.568	93.318	217,638.240	46,073.985
	State Highways, Spurs, Loops, Business Routes	49.606	99.212	88,225.906	14,699.114
	Farm or Ranch to Market Roads and Spurs	186.241	372.482	176,105.689	18,408.261
	Park And Recreation Roads	1.419	2.838	103.587	5.594
	Frontage Roads	31.887	63.774	15,674.938	1,727.431
	County Total	343.811	751.984	1,410,221.187	395,600.215

Mileage

by County by Highway System Outside a City (On-System Only)

County	Highway System	Centerline	Lane	DVMT	Truck DVMT
Frio (83)					
	IH Highways	32.149	128.596	745,304.946	335,151.602
	US Highways	24.220	48.440	74,012.213	21,546.000
	State Highways, Spurs, Loops, Business Routes	57.571	117.238	146,126.905	27,359.412
	Farm or Ranch to Market Roads and Spurs	151.692	303.384	125,824.625	34,664.909
	Frontage Roads	52.365	104.730	26,367.448	2,626.945
	County Total	317.997	702.388	1,117,636.137	421,348.868
Gaines (84)					
	US Highways	77.073	257.184	375,327.716	89,774.151
	State Highways, Spurs, Loops, Business Routes	53.058	106.196	114,587.684	15,312.951
	Farm or Ranch to Market Roads and Spurs	131.799	263.598	113,402.313	14,360.367
	County Total	261.930	626.978	603,317.713	119,447.469
Galveston (85)					
	IH Highways	6.054	36.324	414,850.802	15,633.916
	State Highways, Spurs, Loops, Business Routes	42.208	96.579	248,320.820	24,504.563
	Farm or Ranch to Market Roads and Spurs	19.565	41.634	183,990.109	9,070.169
	Frontage Roads	10.564	21.128	38,733.980	3,280.062
	County Total	78.391	195.665	885,895.711	52,488.710

Mileage

by County by Highway System Outside a City (On-System Only)

County	Highway System	Centerline	Lane	DVMT	Truck DVMT
Garza (86)					
	US Highways	65.474	208.600	431,745.272	85,408.310
	State Highways, Spurs, Loops, Business Routes	13.836	27.672	6,611.079	1,999.034
	Farm or Ranch to Market Roads and Spurs	94.912	189.824	25,960.148	5,310.471
	County Total	174.222	426.096	464,316.499	92,717.815
Gillespie (87)					
	IH Highways	5.954	23.816	74,258.288	28,292.408
	US Highways	66.899	233.580	319,029.075	38,371.593
	State Highways, Spurs, Loops, Business Routes	29.996	71.738	130,614.429	11,823.155
	Farm or Ranch to Market Roads and Spurs	153.475	306.950	117,335.433	15,283.208
	Park And Recreation Roads	0.915	1.830	104.038	11.972
	County Total	257.239	637.914	641,341.263	93,782.335
Glasscock (88)					
	US Highways	10.166	40.664	30,301.279	11,224.909
	State Highways, Spurs, Loops, Business Routes	60.152	120.728	214,278.126	74,585.726
	Farm or Ranch to Market Roads and Spurs	66.627	133.254	89,442.636	35,953.284
	County Total	136.945	294.646	334,022.041	121,763.920

Mileage

by County by Highway System Outside a City (On-System Only)

County	Highway System	Centerline	Lane	DVMT	Truck DVMT
Goliad (89)					
	US Highways	60.366	151.309	219,015.576	43,064.413
	State Highways, Spurs, Loops, Business Routes	41.764	83.528	43,103.384	10,452.601
	Farm or Ranch to Market Roads and Spurs	141.143	282.286	38,305.437	10,277.582
	Park And Recreation Roads	2.143	3.997	392.418	37.544
	Frontage Roads	2.033	4.066	450.850	13.526
	County Total	247.449	525.186	301,267.665	63,845.666
Gonzales (90)					
	IH Highways	22.136	88.544	713,441.713	227,469.234
	US Highways	91.671	189.972	450,825.110	50,658.123
	State Highways, Spurs, Loops, Business Routes	75.069	150.138	154,706.931	25,777.925
	Farm or Ranch to Market Roads and Spurs	184.200	368.400	131,380.852	15,468.747
	Park And Recreation Roads	3.081	6.162	300.515	28.232
	Frontage Roads	8.670	17.340	1,508.630	133.195
	County Total	384.827	820.556	1,452,163.751	319,535.456

Mileage

by County by Highway System Outside a City (On-System Only)

County	Highway System	Centerline	Lane	DVMT	Truck DVMT
Gray (91)					
	IH Highways	25.299	101.196	318,734.557	167,351.147
	US Highways	20.243	55.283	77,029.832	17,831.602
	State Highways, Spurs, Loops, Business Routes	98.571	205.728	128,007.611	19,633.188
	Farm or Ranch to Market Roads and Spurs	132.897	267.518	23,128.241	5,802.601
	Frontage Roads	39.468	78.936	3,105.944	141.230
	County Total	316.478	708.661	550,006.185	210,759.768
Grayson (92)					
	US Highways	65.571	182.048	681,370.182	54,419.881
	State Highways, Spurs, Loops, Business Routes	54.654	109.366	182,779.333	27,996.046
	Farm or Ranch to Market Roads and Spurs	138.314	279.158	234,715.994	19,129.971
	Park And Recreation Roads	2.464	4.928	434.035	54.661
	Frontage Roads	3.578	8.510	2,844.886	391.136
	County Total	264.581	584.010	1,102,144.430	101,991.696

Mileage

by County by Highway System Outside a City (On-System Only)

County	Highway System	Centerline	Lane	DVMT	Truck DVMT
Gregg (93)					
	IH Highways	12.851	51.404	446,045.065	148,074.538
	US Highways	8.793	32.228	117,094.177	8,421.052
	State Highways, Spurs, Loops, Business Routes	34.674	112.656	387,681.330	30,068.765
	Farm or Ranch to Market Roads and Spurs	70.350	145.320	170,951.553	11,366.990
	Frontage Roads	6.804	13.608	4,623.735	130.902
	County Total	133.472	355.216	1,126,395.860	198,062.247
Grimes (94)					
	State Highways, Spurs, Loops, Business Routes	87.662	196.678	693,347.271	95,732.040
	Farm or Ranch to Market Roads and Spurs	173.614	347.228	189,760.144	22,320.398
	Frontage Roads	0.369	0.738	424.569	34.952
	County Total	261.645	544.644	883,531.984	118,087.390
Guadalupe (95)					
	IH Highways	21.519	86.076	859,677.347	273,690.536
	US Highways	24.969	50.524	90,827.232	9,574.795
	State Highways, Spurs, Loops, Business Routes	40.833	130.672	322,527.287	41,559.020
	Farm or Ranch to Market Roads and Spurs	160.434	323.456	331,086.675	36,711.500
	Frontage Roads	19.412	38.824	5,881.698	483.499
	County Total	267.167	629.552	1,610,000.239	362,019.350

Mileage

by County by Highway System Outside a City (On-System Only)

County	Highway System	Centerline	Lane	DVMT	Truck DVMT
Hale (96)					
	IH Highways	30.269	121.076	432,159.704	78,430.646
	US Highways	24.787	61.494	61,819.893	12,232.210
	State Highways, Spurs, Loops, Business Routes	16.708	39.802	30,823.600	6,330.232
	Farm or Ranch to Market Roads and Spurs	276.225	553.340	113,005.814	22,118.128
	Frontage Roads	60.165	120.330	16,416.592	2,192.566
	County Total	408.154	896.042	654,225.603	121,303.782
Hall (97)					
	US Highways	15.477	62.032	156,715.650	52,823.126
	State Highways, Spurs, Loops, Business Routes	84.582	169.220	26,962.806	7,438.445
	Farm or Ranch to Market Roads and Spurs	100.377	200.754	10,216.545	1,985.773
	County Total	200.436	432.006	193,895.001	62,247.345
Hamilton (98)					
	US Highways	40.976	81.952	143,186.790	19,044.039
	State Highways, Spurs, Loops, Business Routes	43.430	93.205	104,060.594	22,240.705
	Farm or Ranch to Market Roads and Spurs	189.975	379.950	47,789.809	7,504.364
	County Total	274.381	555.107	295,037.193	48,789.108

Mileage

by County by Highway System Outside a City (On-System Only)

County	Highway System	Centerline	Lane	DVMT	Truck DVMT
Hansford (99)					
	State Highways, Spurs, Loops, Business Routes	102.121	206.209	75,274.128	23,997.842
	Farm or Ranch to Market Roads and Spurs	153.310	306.620	30,551.767	8,685.898
	County Total	255.431	512.829	105,825.895	32,683.741
Hardeman (100)					
	US Highways	27.815	111.260	293,945.728	102,708.600
	State Highways, Spurs, Loops, Business Routes	25.058	50.116	10,473.276	4,321.341
	Farm or Ranch to Market Roads and Spurs	133.357	266.714	15,582.358	2,266.134
	Park And Recreation Roads	1.381	2.762	113.242	31.708
	County Total	187.611	430.852	320,114.604	109,327.783
Hardin (101)					
	US Highways	25.313	87.184	401,900.202	36,809.556
	State Highways, Spurs, Loops, Business Routes	49.123	102.234	248,090.758	46,182.972
	Farm or Ranch to Market Roads and Spurs	130.065	261.374	259,853.005	39,785.531
	Frontage Roads	7.172	14.344	15,902.811	722.862
	County Total	211.673	465.136	925,746.776	123,500.921

Mileage

by County by Highway System Outside a City (On-System Only)

County	Highway System	Centerline	Lane	DVMT	Truck DVMT
Harris (102)					
	IH Highways	32.029	269.109	5,670,356.543	488,584.019
	US Highways	39.208	187.176	2,209,641.679	204,840.950
	State Highways, Spurs, Loops, Business Routes	90.363	406.470	3,372,328.195	272,517.818
	Farm or Ranch to Market Roads and Spurs	112.256	398.125	2,808,909.860	141,731.467
	Park And Recreation Roads	6.499	12.858	1,786.891	267.077
	Frontage Roads	211.522	515.815	3,228,265.621	155,097.113
	County Total	491.877	1,789.553	17,291,288.789	1,263,038.444
Harrison (103)					
	IH Highways	35.388	141.552	991,376.756	365,503.317
	US Highways	43.968	140.237	410,010.117	74,676.859
	State Highways, Spurs, Loops, Business Routes	44.874	115.179	164,144.706	14,826.916
	Farm or Ranch to Market Roads and Spurs	249.425	498.850	284,877.541	39,527.116
	Park And Recreation Roads	2.594	4.449	271.452	56.831
	Frontage Roads	32.082	64.164	24,622.279	1,674.285
	County Total	408.331	964.431	1,875,302.851	496,265.323

Mileage

by County by Highway System Outside a City (On-System Only)

County	Highway System	Centerline	Lane	DVMT	Truck DVMT
Hartley (104)					
	US Highways	83.345	192.268	279,500.345	118,255.330
	State Highways, Spurs, Loops, Business Routes	9.887	19.774	3,045.196	1,355.112
	Farm or Ranch to Market Roads and Spurs	153.565	307.130	68,043.607	15,027.803
	County Total	246.797	519.172	350,589.148	134,638.245
Haskell (105)					
	US Highways	56.362	168.542	112,028.315	24,161.928
	State Highways, Spurs, Loops, Business Routes	48.051	100.190	35,008.693	9,821.110
	Farm or Ranch to Market Roads and Spurs	172.691	345.382	36,576.665	7,096.610
	Frontage Roads	0.095	0.190	0.950	0.000
	County Total	277.199	614.304	183,614.623	41,079.648
Hays (106)					
	IH Highways	2.076	12.456	246,135.744	31,695.398
	US Highways	14.889	59.556	287,025.998	10,860.829
	State Highways, Spurs, Loops, Business Routes	7.715	19.620	75,086.658	7,304.084
	Farm or Ranch to Market Roads and Spurs	110.685	224.842	834,333.431	45,523.215
	Frontage Roads	4.152	8.304	19,681.280	1,148.353
	County Total	139.517	324.778	1,462,263.111	96,531.879

Mileage

by County by Highway System Outside a City (On-System Only)

County	Highway System	Centerline	Lane	DVMT	Truck DVMT
Hemphill (107)					
	US Highways	57.358	136.521	117,356.169	37,308.512
	State Highways, Spurs, Loops, Business Routes	25.959	53.649	16,963.544	2,247.899
	Farm or Ranch to Market Roads and Spurs	97.825	195.650	24,739.921	1,285.944
	County Total	181.142	385.820	159,059.634	40,842.355
Henderson (108)					
	US Highways	27.115	88.344	217,500.577	22,491.094
	State Highways, Spurs, Loops, Business Routes	61.029	171.024	429,090.967	55,172.614
	Farm or Ranch to Market Roads and Spurs	212.459	425.302	298,698.513	26,937.861
	County Total	300.603	684.670	945,290.057	104,601.568
Hidalgo (109)					
	IH Highways	2.693	16.158	204,590.658	14,610.325
	US Highways	46.339	162.192	550,215.732	122,007.516
	State Highways, Spurs, Loops, Business Routes	44.137	142.511	462,861.624	20,012.803
	Farm or Ranch to Market Roads and Spurs	299.917	652.338	1,426,721.622	88,193.177
	Park And Recreation Roads	2.497	5.100	754.094	114.622
	Frontage Roads	16.878	38.275	115,409.878	870.249
	County Total	412.461	1,016.574	2,760,553.608	245,808.691

Mileage

by County by Highway System Outside a City (On-System Only)

County	Highway System	Centerline	Lane	DVMT	Truck DVMT
Hill (110)					
	IH Highways	27.406	109.624	1,220,726.904	340,452.838
	US Highways	6.685	13.678	9,502.353	2,008.519
	State Highways, Spurs, Loops, Business Routes	102.233	216.942	330,952.548	50,533.146
	Farm or Ranch to Market Roads and Spurs	265.932	531.967	238,870.864	18,487.325
	Park And Recreation Roads	1.775	3.550	136.675	49.750
	Frontage Roads	15.422	30.844	9,966.196	1,153.415
	County Total	419.453	906.605	1,810,155.540	412,684.994
Hockley (111)					
	US Highways	42.128	113.684	230,717.160	29,757.948
	State Highways, Spurs, Loops, Business Routes	24.695	75.324	159,371.552	8,802.397
	Farm or Ranch to Market Roads and Spurs	250.576	501.454	159,224.157	14,608.729
	County Total	317.399	690.462	549,312.869	53,169.074
Hood (112)					
	US Highways	14.371	36.818	166,918.288	17,197.396
	State Highways, Spurs, Loops, Business Routes	12.130	31.497	89,299.395	7,035.254
	Farm or Ranch to Market Roads and Spurs	115.104	233.296	288,859.605	27,913.688
	County Total	141.605	301.611	545,077.288	52,146.338

Mileage

by County by Highway System Outside a City (On-System Only)

County	Highway System	Centerline	Lane	DVMT	Truck DVMT
Hopkins (113)					
	IH Highways	24.921	99.684	787,357.168	276,609.736
	US Highways	9.233	18.466	6,327.888	182.773
	State Highways, Spurs, Loops, Business Routes	59.143	118.448	243,957.976	45,937.591
	Farm or Ranch to Market Roads and Spurs	233.380	466.760	164,696.068	12,680.561
	Frontage Roads	38.913	77.826	24,240.468	4,156.663
	County Total	365.590	781.184	1,226,579.568	339,567.324
Houston (114)					
	US Highways	24.687	76.378	94,496.911	15,684.440
	State Highways, Spurs, Loops, Business Routes	100.003	214.799	270,826.797	49,962.332
	Farm or Ranch to Market Roads and Spurs	231.751	463.502	121,100.583	10,775.081
	Park And Recreation Roads	0.943	1.886	55.637	3.783
	County Total	357.384	756.565	486,479.928	76,425.637
Howard (115)					
	IH Highways	26.735	106.940	505,192.700	189,093.361
	US Highways	31.126	125.196	173,882.165	30,361.490
	State Highways, Spurs, Loops, Business Routes	35.300	71.723	94,577.547	16,731.981
	Farm or Ranch to Market Roads and Spurs	160.988	321.976	86,975.089	26,133.899
	Frontage Roads	48.458	96.916	11,525.619	1,944.950
	County Total	302.607	722.751	872,153.120	264,265.681

Mileage

by County by Highway System Outside a City (On-System Only)

County	Highway System	Centerline	Lane	DVMT	Truck DVMT
Hudspeth (116)					
	IH Highways	73.396	293.584	1,156,796.620	611,848.095
	US Highways	65.485	130.970	134,720.298	23,323.930
	State Highways, Spurs, Loops, Business Routes	20.946	41.306	16,625.370	1,035.528
	Farm or Ranch to Market Roads and Spurs	132.049	264.098	24,891.414	3,270.483
	Frontage Roads	45.378	90.756	5,882.906	884.685
	County Total	337.254	820.714	1,338,916.608	640,362.722
Hunt (117)					
	IH Highways	17.539	70.156	749,423.610	180,414.215
	US Highways	34.696	88.572	263,268.822	33,221.715
	State Highways, Spurs, Loops, Business Routes	92.833	221.474	421,373.551	68,378.314
	Farm or Ranch to Market Roads and Spurs	267.397	534.794	307,358.796	18,993.647
	Park And Recreation Roads	2.300	4.600	551.350	50.423
	Frontage Roads	35.224	70.448	29,371.180	5,290.634
	County Total	449.989	990.044	1,771,347.309	306,348.949
Hutchinson (118)					
	State Highways, Spurs, Loops, Business Routes	63.097	169.832	161,934.658	25,313.886
	Farm or Ranch to Market Roads and Spurs	119.130	238.412	46,919.363	6,874.843
	County Total	182.227	408.244	208,854.021	32,188.730

Mileage

by County by Highway System Outside a City (On-System Only)

County	Highway System	Centerline	Lane	DVMT	Truck DVMT
Irion (119)					
	US Highways	39.618	79.236	165,479.128	24,631.080
	State Highways, Spurs, Loops, Business Routes	32.516	65.032	25,229.691	5,493.575
	Farm or Ranch to Market Roads and Spurs	48.721	97.442	24,666.012	3,246.699
	County Total	120.855	241.710	215,374.831	33,371.354
Jack (120)					
	US Highways	65.398	155.094	180,550.999	25,644.904
	State Highways, Spurs, Loops, Business Routes	60.469	121.738	61,814.345	14,422.190
	Farm or Ranch to Market Roads and Spurs	134.896	269.792	45,855.792	8,878.143
	Park And Recreation Roads	1.047	2.094	112.978	8.708
	County Total	261.810	548.718	288,334.114	48,953.944
Jackson (121)					
	US Highways	19.196	76.784	423,026.734	79,948.014
	State Highways, Spurs, Loops, Business Routes	70.779	141.558	198,007.535	39,941.819
	Farm or Ranch to Market Roads and Spurs	165.036	330.072	209,297.669	29,487.210
	Frontage Roads	13.775	27.550	3,036.174	388.559
	County Total	268.786	575.964	833,368.112	149,765.603

Mileage

by County by Highway System Outside a City (On-System Only)

County	Highway System	Centerline	Lane	DVMT	Truck DVMT
Jasper (122)					
	US Highways	69.334	236.354	534,614.791	88,972.735
	State Highways, Spurs, Loops, Business Routes	39.771	80.448	139,904.466	22,030.976
	Farm or Ranch to Market Roads and Spurs	158.444	317.378	203,145.277	29,428.367
	Park And Recreation Roads	29.051	58.102	33,425.168	6,112.535
	Frontage Roads	1.526	3.052	4,304.819	218.661
	County Total	298.126	695.334	915,394.521	146,763.274
Jeff Davis (123)					
	IH Highways	6.997	27.988	101,266.462	55,899.087
	US Highways	25.348	50.696	19,550.950	2,696.157
	State Highways, Spurs, Loops, Business Routes	151.501	303.912	89,974.031	13,117.160
	Farm or Ranch to Market Roads and Spurs	32.916	65.832	1,727.398	365.491
	Park And Recreation Roads	3.730	7.460	891.380	187.659
	Frontage Roads	6.146	12.292	178.234	6.060
	County Total	226.638	468.180	213,588.455	72,271.614

Mileage

by County by Highway System Outside a City (On-System Only)

County	Highway System	Centerline	Lane	DVMT	Truck DVMT
Jefferson (124)					
	IH Highways	14.911	60.268	644,271.586	199,506.545
	US Highways	12.959	51.648	205,168.844	27,859.787
	State Highways, Spurs, Loops, Business Routes	64.009	196.780	594,283.201	55,646.285
	Farm or Ranch to Market Roads and Spurs	38.110	79.994	127,628.138	7,478.074
	Park And Recreation Roads	0.283	0.566	3.679	0.567
	Frontage Roads	19.115	38.230	51,766.772	2,161.263
	County Total	149.387	427.486	1,623,122.220	292,652.522
Jim Hogg (125)					
	State Highways, Spurs, Loops, Business Routes	50.992	104.698	91,929.229	17,569.843
	Farm or Ranch to Market Roads and Spurs	91.743	183.486	74,593.042	8,516.223
	County Total	142.735	288.184	166,522.271	26,086.065
Jim Wells (126)					
	US Highways	55.237	220.948	495,242.227	172,298.729
	State Highways, Spurs, Loops, Business Routes	40.576	116.980	297,154.108	26,048.204
	Farm or Ranch to Market Roads and Spurs	153.676	307.352	180,277.334	33,768.956
	Frontage Roads	3.906	7.812	3,256.336	900.470
	County Total	253.395	653.092	975,930.005	233,016.359

Mileage

by County by Highway System Outside a City (On-System Only)

County	Highway System	Centerline	Lane	DVMT	Truck DVMT
Johnson (127)					
	IH Highways	10.390	41.560	391,072.871	89,790.257
	US Highways	12.780	29.628	145,883.257	12,304.193
	State Highways, Spurs, Loops, Business Routes	28.083	56.166	116,844.319	11,902.020
	Farm or Ranch to Market Roads and Spurs	176.380	352.760	452,111.667	55,324.397
	Park And Recreation Roads	9.494	18.988	18,280.063	1,446.171
	Frontage Roads	15.894	31.788	12,807.620	568.877
	County Total	253.021	530.890	1,136,999.797	171,335.916
Jones (128)					
	US Highways	75.364	237.758	260,984.799	42,409.166
	State Highways, Spurs, Loops, Business Routes	30.379	61.240	30,415.175	8,928.180
	Farm or Ranch to Market Roads and Spurs	268.449	536.898	113,534.321	13,882.038
	Frontage Roads	28.303	56.606	2,799.945	594.301
	County Total	402.495	892.502	407,734.240	65,813.685
Karnes (129)					
	US Highways	22.973	56.122	196,208.139	23,288.400
	State Highways, Spurs, Loops, Business Routes	84.724	169.508	297,678.863	70,465.609
	Farm or Ranch to Market Roads and Spurs	206.025	412.050	206,497.409	36,955.428
	County Total	313.722	637.680	700,384.411	130,709.437

Mileage

by County by Highway System Outside a City (On-System Only)

County	Highway System	Centerline	Lane	DVMT	Truck DVMT
Kaufman (130)					
	IH Highways	16.246	64.984	651,571.024	122,730.566
	US Highways	29.653	118.612	677,538.947	70,937.129
	State Highways, Spurs, Loops, Business Routes	39.160	82.506	197,782.053	39,463.055
	Farm or Ranch to Market Roads and Spurs	208.661	417.322	514,625.366	46,169.946
	Frontage Roads	19.175	38.350	25,629.585	785.061
	County Total	312.895	721.774	2,067,146.975	280,085.757
Kendall (131)					
	IH Highways	18.237	72.948	431,368.089	62,993.416
	US Highways	12.231	33.291	59,904.213	6,662.380
	State Highways, Spurs, Loops, Business Routes	17.455	37.860	123,610.260	15,963.455
	Farm or Ranch to Market Roads and Spurs	105.824	211.648	126,731.389	13,751.983
	Frontage Roads	20.762	41.524	22,845.373	2,156.733
	County Total	174.509	397.271	764,459.324	101,527.967
Kent (132)					
	US Highways	35.013	70.026	20,184.990	3,942.681
	State Highways, Spurs, Loops, Business Routes	58.704	117.408	15,332.571	3,402.893
	Farm or Ranch to Market Roads and Spurs	65.397	130.794	3,573.744	626.539
	County Total	159.114	318.228	39,091.305	7,972.112

Mileage

by County by Highway System Outside a City (On-System Only)

County	Highway System	Centerline	Lane	DVMT	Truck DVMT
Kerr (133)					
	IH Highways	32.397	129.588	393,509.505	151,727.683
	US Highways	15.592	32.252	19,078.815	3,637.147
	State Highways, Spurs, Loops, Business Routes	107.153	225.389	233,860.644	29,739.113
	Farm or Ranch to Market Roads and Spurs	75.893	151.786	68,595.355	10,284.244
	Frontage Roads	16.275	32.550	676.216	52.991
	County Total	247.310	571.565	715,720.535	195,441.177
Kimble (134)					
	IH Highways	43.046	172.184	464,275.371	178,842.098
	US Highways	78.326	160.422	116,406.878	25,963.604
	State Highways, Spurs, Loops, Business Routes	7.530	15.128	2,743.160	678.471
	Farm or Ranch to Market Roads and Spurs	124.979	249.958	29,860.269	3,732.641
	Park And Recreation Roads	1.888	3.776	345.504	20.730
	Frontage Roads	32.417	64.834	3,100.284	420.407
	County Total	288.186	666.302	616,731.466	209,657.952
King (135)					
	US Highways	63.887	146.312	67,448.848	30,267.434
	State Highways, Spurs, Loops, Business Routes	7.209	14.418	1,554.823	291.059
	Farm or Ranch to Market Roads and Spurs	22.662	45.324	1,505.371	281.362
	County Total	93.758	206.054	70,509.042	30,839.856

Mileage

by County by Highway System Outside a City (On-System Only)

County	Highway System	Centerline	Lane	DVMT	Truck DVMT
Kinney (136)					
	US Highways	50.673	101.346	178,412.265	27,734.843
	State Highways, Spurs, Loops, Business Routes	15.939	31.878	10,878.097	578.387
	Farm or Ranch to Market Roads and Spurs	130.521	261.042	17,283.586	2,572.885
	County Total	197.133	394.266	206,573.948	30,886.115
Kleberg (137)					
	US Highways	18.188	72.562	336,795.703	60,466.938
	State Highways, Spurs, Loops, Business Routes	25.356	54.704	179,690.462	24,785.550
	Farm or Ranch to Market Roads and Spurs	68.777	138.068	45,775.583	5,936.559
	Park And Recreation Roads	5.644	11.288	3,634.736	516.133
	County Total	117.965	276.622	565,896.484	91,705.179
Knox (138)					
	US Highways	39.937	100.304	71,181.501	20,024.763
	State Highways, Spurs, Loops, Business Routes	56.607	113.214	25,465.090	8,833.404
	Farm or Ranch to Market Roads and Spurs	109.479	218.958	9,353.018	4,993.301
	County Total	206.023	432.476	105,999.609	33,851.469

Mileage

by County by Highway System Outside a City (On-System Only)

County	Highway System	Centerline	Lane	DVMT	Truck DVMT
Lamar (139)					
	US Highways	36.409	93.694	284,017.971	42,896.462
	State Highways, Spurs, Loops, Business Routes	9.923	39.654	79,460.043	15,266.691
	Farm or Ranch to Market Roads and Spurs	323.587	647.174	228,084.657	9,677.343
	Frontage Roads	0.330	0.660	34.320	1.750
	County Total	370.249	781.182	591,596.991	67,842.246
Lamb (140)					
	US Highways	84.148	221.196	303,603.504	34,504.033
	State Highways, Spurs, Loops, Business Routes	1.407	2.814	15.477	1.408
	Farm or Ranch to Market Roads and Spurs	243.121	486.242	96,078.580	16,594.110
	County Total	328.676	710.252	399,697.561	51,099.551
Lampasas (141)					
	US Highways	69.727	190.600	406,391.322	40,071.301
	Farm or Ranch to Market Roads and Spurs	127.345	254.690	96,493.250	13,620.815
	County Total	197.072	445.290	502,884.572	53,692.116

Mileage

by County by Highway System Outside a City (On-System Only)

County	Highway System	Centerline	Lane	DVMT	Truck DVMT
La Salle (142)					
	IH Highways	42.936	171.744	848,970.908	371,970.090
	State Highways, Spurs, Loops, Business Routes	38.084	76.200	132,046.522	23,553.708
	Farm or Ranch to Market Roads and Spurs	106.972	213.944	139,237.303	34,969.301
	Frontage Roads	82.048	164.096	64,848.356	28,122.993
	County Total	270.040	625.984	1,185,103.089	458,616.092
Lavaca (143)					
	US Highways	71.298	165.261	349,210.336	49,616.104
	State Highways, Spurs, Loops, Business Routes	40.366	80.975	141,419.797	20,501.948
	Farm or Ranch to Market Roads and Spurs	184.676	369.352	108,254.869	12,375.015
	Frontage Roads	2.388	4.776	180.422	8.712
	County Total	298.728	620.364	599,065.424	82,501.779
Lee (144)					
	US Highways	41.119	164.476	300,618.135	65,262.435
	State Highways, Spurs, Loops, Business Routes	21.148	84.606	134,780.420	21,258.347
	Farm or Ranch to Market Roads and Spurs	117.829	235.658	113,868.900	13,812.865
	County Total	180.096	484.740	549,267.455	100,333.647

Mileage

by County by Highway System Outside a City (On-System Only)

County	Highway System	Centerline	Lane	DVMT	Truck DVMT
Leon (145)					
	IH Highways	26.170	104.680	877,547.616	289,072.868
	US Highways	33.658	67.702	208,210.424	63,098.823
	State Highways, Spurs, Loops, Business Routes	65.821	131.642	162,217.043	29,796.608
	Farm or Ranch to Market Roads and Spurs	199.632	399.264	159,561.525	12,761.415
	Frontage Roads	33.666	67.332	10,860.141	1,051.486
	County Total	358.947	770.620	1,418,396.749	395,781.201
Liberty (146)					
	IH Highways	0.244	0.976	10,439.540	1,325.822
	US Highways	19.855	60.164	287,031.794	47,175.851
	State Highways, Spurs, Loops, Business Routes	83.538	174.222	400,650.968	94,052.965
	Farm or Ranch to Market Roads and Spurs	162.604	325.556	389,439.015	58,683.085
	Frontage Roads	1.720	3.440	632.582	40.781
	County Total	267.961	564.358	1,088,193.899	201,278.503
Limestone (147)					
	US Highways	24.430	48.860	94,913.558	16,276.545
	State Highways, Spurs, Loops, Business Routes	80.043	161.293	232,976.976	45,599.688
	Farm or Ranch to Market Roads and Spurs	239.411	478.822	137,855.500	16,169.226
	Park And Recreation Roads	4.284	8.568	378.510	139.700
	County Total	348.168	697.543	466,124.544	78,185.159

Mileage

by County by Highway System Outside a City (On-System Only)

County	Highway System	Centerline	Lane	DVMT	Truck DVMT
Lipscomb (148)					
	US Highways	13.998	28.194	15,292.158	5,572.596
	State Highways, Spurs, Loops, Business Routes	96.813	206.480	50,718.842	10,267.409
	Farm or Ranch to Market Roads and Spurs	77.867	155.734	18,791.703	975.915
	County Total	188.678	390.408	84,802.703	16,815.921
Live Oak (149)					
	IH Highways	44.280	177.120	793,457.258	187,491.066
	US Highways	71.216	218.790	392,039.544	105,929.865
	State Highways, Spurs, Loops, Business Routes	20.620	42.346	77,720.415	27,825.402
	Farm or Ranch to Market Roads and Spurs	201.613	403.226	106,351.848	16,905.160
	Frontage Roads	71.940	143.880	22,158.310	5,176.751
	County Total	409.669	985.362	1,391,727.375	343,328.244
Llano (150)					
	State Highways, Spurs, Loops, Business Routes	114.541	244.808	326,871.374	39,068.604
	Farm or Ranch to Market Roads and Spurs	99.159	216.406	139,330.870	8,218.381
	County Total	213.700	461.214	466,202.244	47,286.985
Loving (151)					
	State Highways, Spurs, Loops, Business Routes	20.339	40.678	71,923.992	27,235.494
	Farm or Ranch to Market Roads and Spurs	13.857	27.714	18,329.029	567.756
	County Total	34.196	68.392	90,253.021	27,803.250

Mileage

by County by Highway System Outside a City (On-System Only)

County	Highway System	Centerline	Lane	DVMT	Truck DVMT
Lubbock (152)					
	IH Highways	9.224	36.896	172,221.699	26,810.774
	US Highways	44.960	179.840	563,898.068	76,318.013
	State Highways, Spurs, Loops, Business Routes	5.368	16.826	38,839.664	1,954.396
	Farm or Ranch to Market Roads and Spurs	288.198	576.428	364,262.845	32,358.200
	Frontage Roads	27.543	55.677	15,113.701	1,420.965
	County Total	375.293	865.667	1,154,335.977	138,862.347
Lynn (153)					
	US Highways	60.777	189.084	313,744.385	51,142.446
	State Highways, Spurs, Loops, Business Routes	0.818	1.636	895.268	77.841
	Farm or Ranch to Market Roads and Spurs	237.586	475.172	73,396.183	9,568.869
	Frontage Roads	5.194	10.388	939.534	127.651
	County Total	304.375	676.280	388,975.370	60,916.807
Madison (154)					
	IH Highways	17.129	68.516	597,726.622	193,650.989
	US Highways	17.679	36.124	116,806.643	14,704.884
	State Highways, Spurs, Loops, Business Routes	67.468	142.318	144,352.047	19,190.518
	Farm or Ranch to Market Roads and Spurs	120.958	241.916	103,577.746	9,407.658
	Frontage Roads	22.987	45.974	7,424.258	775.975
	County Total	246.221	534.848	969,887.316	237,730.023

Mileage

by County by Highway System Outside a City (On-System Only)

County	Highway System	Centerline	Lane	DVMT	Truck DVMT
Marion (155)					
	US Highways	9.749	38.996	76,710.300	32,961.665
	State Highways, Spurs, Loops, Business Routes	51.339	105.165	103,616.068	14,149.205
	Farm or Ranch to Market Roads and Spurs	83.229	167.742	57,795.308	10,055.961
	County Total	144.317	311.903	238,121.676	57,166.831
Martin (156)					
	IH Highways	12.125	48.500	250,028.504	85,799.747
	US Highways	1.402	5.608	5,232.264	753.446
	State Highways, Spurs, Loops, Business Routes	98.429	205.724	323,768.182	54,442.892
	Farm or Ranch to Market Roads and Spurs	122.759	245.518	86,116.414	16,530.557
	Frontage Roads	24.174	48.348	9,511.205	1,877.866
	County Total	258.889	553.698	674,656.569	159,404.509
Mason (157)					
	US Highways	50.829	132.235	101,432.131	19,331.201
	State Highways, Spurs, Loops, Business Routes	33.687	67.374	41,650.269	5,095.358
	Farm or Ranch to Market Roads and Spurs	101.938	203.876	21,719.238	2,068.613
	County Total	186.454	403.485	164,801.638	26,495.171

Mileage

by County by Highway System Outside a City (On-System Only)

County	Highway System	Centerline	Lane	DVMT	Truck DVMT
Matagorda (158)					
	State Highways, Spurs, Loops, Business Routes	79.053	181.588	416,308.187	57,476.599
	Farm or Ranch to Market Roads and Spurs	219.008	438.070	299,728.676	37,926.832
	County Total	298.061	619.658	716,036.863	95,403.430
Maverick (159)					
	US Highways	74.359	176.527	403,547.325	77,889.584
	State Highways, Spurs, Loops, Business Routes	27.185	55.010	39,868.110	4,548.936
	Farm or Ranch to Market Roads and Spurs	102.549	206.218	258,360.577	20,756.407
	County Total	204.093	437.755	701,776.012	103,194.927
McCulloch (160)					
	US Highways	105.358	216.817	199,011.291	26,524.131
	State Highways, Spurs, Loops, Business Routes	18.011	36.022	52,585.566	4,999.813
	Farm or Ranch to Market Roads and Spurs	152.766	305.532	34,630.815	5,879.353
	County Total	276.135	558.371	286,227.672	37,403.297

Mileage

by County by Highway System Outside a City (On-System Only)

County	Highway System	Centerline	Lane	DVMT	Truck DVMT
McLennan (161)					
	IH Highways	14.960	61.056	1,065,308.847	281,795.757
	US Highways	15.824	40.805	115,948.994	13,151.516
	State Highways, Spurs, Loops, Business Routes	62.474	170.702	455,884.018	74,190.560
	Farm or Ranch to Market Roads and Spurs	232.770	474.760	453,762.039	40,676.998
	Frontage Roads	39.520	79.040	80,464.240	7,248.364
	County Total	365.548	826.363	2,171,368.138	417,063.195
McMullen (162)					
	US Highways	3.514	7.028	6,553.610	2,496.925
	State Highways, Spurs, Loops, Business Routes	80.600	161.200	210,393.030	72,188.913
	Farm or Ranch to Market Roads and Spurs	70.927	141.854	45,157.540	13,547.241
	Park And Recreation Roads	3.458	6.916	495.484	110.337
	County Total	158.499	316.998	262,599.664	88,343.416

Mileage

by County by Highway System Outside a City (On-System Only)

County	Highway System	Centerline	Lane	DVMT	Truck DVMT
Medina (163)					
	IH Highways	10.583	42.332	299,271.671	106,040.225
	US Highways	30.259	121.036	349,180.910	43,095.107
	State Highways, Spurs, Loops, Business Routes	52.214	114.096	166,476.607	12,868.969
	Farm or Ranch to Market Roads and Spurs	184.348	370.769	227,922.197	52,494.578
	Park And Recreation Roads	4.297	8.594	8,624.079	586.437
	Frontage Roads	12.971	25.942	8,942.297	870.318
	County Total	294.672	682.769	1,060,417.761	215,955.635
Menard (164)					
	US Highways	60.054	123.414	114,013.906	32,245.298
	State Highways, Spurs, Loops, Business Routes	16.951	34.217	12,245.711	2,718.272
	Farm or Ranch to Market Roads and Spurs	88.958	177.916	12,388.222	1,754.069
	County Total	165.963	335.547	138,647.839	36,717.639
Midland (165)					
	IH Highways	20.249	80.996	595,534.930	165,764.508
	State Highways, Spurs, Loops, Business Routes	85.280	261.258	810,859.375	105,298.162
	Farm or Ranch to Market Roads and Spurs	125.609	251.686	282,542.432	72,750.517
	Frontage Roads	48.129	102.808	91,803.142	12,565.419
	County Total	279.267	696.748	1,780,739.879	356,378.605

Mileage

by County by Highway System Outside a City (On-System Only)

County	Highway System	Centerline	Lane	DVMT	Truck DVMT
Milam (166)					
	US Highways	83.394	179.968	458,114.472	109,099.002
	State Highways, Spurs, Loops, Business Routes	5.114	10.228	28,222.562	5,681.116
	Farm or Ranch to Market Roads and Spurs	220.758	441.599	188,515.988	25,568.533
	County Total	309.266	631.795	674,853.022	140,348.652
Mills (167)					
	US Highways	46.291	121.134	200,557.464	20,279.882
	State Highways, Spurs, Loops, Business Routes	26.630	55.523	34,334.013	4,188.955
	Farm or Ranch to Market Roads and Spurs	131.562	263.124	29,684.379	5,702.908
	County Total	204.483	439.781	264,575.856	30,171.744
Mitchell (168)					
	IH Highways	28.211	112.844	461,941.881	190,043.463
	US Highways	0.551	2.204	6,324.378	1,378.714
	State Highways, Spurs, Loops, Business Routes	64.366	131.342	67,690.428	11,154.667
	Farm or Ranch to Market Roads and Spurs	123.553	247.106	23,822.776	3,389.153
	Frontage Roads	54.844	109.688	9,207.536	1,513.031
	County Total	271.525	603.184	568,986.999	207,479.028

Mileage

by County by Highway System Outside a City (On-System Only)

County	Highway System	Centerline	Lane	DVMT	Truck DVMT
Montague (169)					
	US Highways	65.321	193.208	392,669.298	140,786.349
	State Highways, Spurs, Loops, Business Routes	48.359	99.958	78,555.767	13,405.084
	Farm or Ranch to Market Roads and Spurs	221.997	443.994	100,959.240	21,942.851
	Frontage Roads	22.235	44.470	2,432.312	137.580
	County Total	357.912	781.630	574,616.617	176,271.864
Montgomery (170)					
	IH Highways	25.509	133.858	2,424,653.068	256,854.749
	State Highways, Spurs, Loops, Business Routes	77.347	234.518	1,315,584.063	116,859.783
	Farm or Ranch to Market Roads and Spurs	205.617	419.506	2,050,745.048	142,347.977
	Frontage Roads	55.695	112.832	407,867.240	26,307.754
	County Total	364.168	900.714	6,198,849.419	542,370.262
Moore (171)					
	US Highways	36.248	124.588	252,579.241	82,383.737
	State Highways, Spurs, Loops, Business Routes	29.807	59.614	37,024.999	10,370.406
	Farm or Ranch to Market Roads and Spurs	122.666	245.332	75,696.165	16,790.330
	Frontage Roads	2.059	4.118	1,072.802	59.675
	County Total	190.780	433.652	366,373.207	109,604.148

Mileage

by County by Highway System Outside a City (On-System Only)

County	Highway System	Centerline	Lane	DVMT	Truck DVMT
Morris (172)					
	IH Highways	7.122	28.488	216,568.866	92,835.045
	US Highways	29.860	94.006	91,836.024	16,037.497
	State Highways, Spurs, Loops, Business Routes	24.431	62.880	80,441.808	7,752.504
	Farm or Ranch to Market Roads and Spurs	51.607	104.412	31,824.628	5,637.448
	Park And Recreation Roads	1.272	2.544	151.368	27.852
	County Total	114.292	292.330	420,822.694	122,290.346
Motley (173)					
	US Highways	30.409	60.818	32,889.431	4,025.260
	State Highways, Spurs, Loops, Business Routes	33.879	67.758	12,377.443	3,500.527
	Farm or Ranch to Market Roads and Spurs	93.257	186.514	7,949.178	1,581.057
	County Total	157.545	315.090	53,216.052	9,106.844
Nacogdoches (174)					
	US Highways	32.412	129.648	477,963.359	140,721.598
	State Highways, Spurs, Loops, Business Routes	83.010	190.438	289,270.610	50,414.808
	Farm or Ranch to Market Roads and Spurs	211.785	423.570	181,904.998	11,599.601
	County Total	327.207	743.656	949,138.967	202,736.007

Mileage

by County by Highway System Outside a City (On-System Only)

County	Highway System	Centerline	Lane	DVMT	Truck DVMT
Navarro (175)					
	IH Highways	16.292	65.168	666,612.257	184,502.397
	US Highways	10.024	20.048	31,061.772	4,954.304
	State Highways, Spurs, Loops, Business Routes	62.078	170.506	260,356.000	30,703.708
	Farm or Ranch to Market Roads and Spurs	272.597	545.194	165,623.026	23,459.037
	Frontage Roads	29.123	58.246	6,594.654	163.919
	County Total	390.114	859.162	1,130,247.709	243,783.365
Newton (176)					
	US Highways	14.276	28.552	36,444.158	11,424.536
	State Highways, Spurs, Loops, Business Routes	100.091	204.870	199,573.674	18,887.117
	Farm or Ranch to Market Roads and Spurs	122.714	245.428	76,320.688	18,736.079
	Park And Recreation Roads	20.854	41.708	10,003.742	2,375.594
	Frontage Roads	0.326	0.652	140.036	12.743
	County Total	258.261	521.210	322,482.298	51,436.070

Mileage

by County by Highway System Outside a City (On-System Only)

County	Highway System	Centerline	Lane	DVMT	Truck DVMT
Nolan (177)					
	IH Highways	26.933	107.732	600,831.006	219,971.495
	US Highways	10.922	42.410	104,638.565	24,257.235
	State Highways, Spurs, Loops, Business Routes	48.862	101.209	116,138.768	22,728.068
	Farm or Ranch to Market Roads and Spurs	114.111	228.222	44,283.670	2,751.742
	Frontage Roads	54.201	108.402	15,478.421	2,211.473
	County Total	255.029	587.975	881,370.430	271,920.013
Nueces (178)					
	IH Highways	0.954	3.816	20,329.740	5,956.614
	US Highways	13.070	52.280	256,561.926	78,408.028
	State Highways, Spurs, Loops, Business Routes	31.040	106.074	301,085.432	33,354.140
	Farm or Ranch to Market Roads and Spurs	199.405	413.652	533,678.133	72,149.757
	Frontage Roads	5.063	10.186	14,255.575	3,894.010
	County Total	249.532	586.008	1,125,910.806	193,762.549
Ochiltree (179)					
	US Highways	30.443	60.886	49,353.051	13,432.351
	State Highways, Spurs, Loops, Business Routes	55.189	110.378	89,704.200	25,641.944
	Farm or Ranch to Market Roads and Spurs	113.731	227.462	30,880.049	5,880.974
	County Total	199.363	398.726	169,937.300	44,955.270

Mileage

by County by Highway System Outside a City (On-System Only)

County	Highway System	Centerline	Lane	DVMT	Truck DVMT
Oldham (180)					
	IH Highways	48.924	195.696	672,826.143	325,803.575
	US Highways	33.889	78.427	91,319.909	42,423.482
	State Highways, Spurs, Loops, Business Routes	9.486	20.928	2,504.655	227.574
	Farm or Ranch to Market Roads and Spurs	18.561	37.817	17,797.935	1,801.769
	Frontage Roads	60.768	121.536	6,460.338	292.815
	County Total	171.628	454.404	790,908.980	370,549.215
Orange (181)					
	IH Highways	2.780	13.976	191,855.172	42,323.187
	State Highways, Spurs, Loops, Business Routes	20.140	54.807	241,859.652	23,313.779
	Farm or Ranch to Market Roads and Spurs	68.461	155.448	245,991.571	15,251.432
	Frontage Roads	6.052	12.104	4,853.385	290.595
	County Total	97.433	236.335	684,559.780	81,178.993

Mileage

by County by Highway System Outside a City (On-System Only)

County	Highway System	Centerline	Lane	DVMT	Truck DVMT
Palo Pinto (182)					
	IH Highways	20.493	81.972	487,304.535	209,326.978
	US Highways	58.902	127.712	194,180.048	26,055.282
	State Highways, Spurs, Loops, Business Routes	85.774	171.548	116,400.507	12,952.778
	Farm or Ranch to Market Roads and Spurs	139.630	279.260	83,193.939	7,615.561
	Park And Recreation Roads	9.156	18.312	5,389.262	510.992
	Frontage Roads	40.986	81.972	5,713.233	221.253
	County Total	354.941	760.776	892,181.524	256,682.845
Panola (183)					
	US Highways	61.083	224.798	395,275.411	128,924.344
	State Highways, Spurs, Loops, Business Routes	33.112	82.392	180,295.175	38,845.254
	Farm or Ranch to Market Roads and Spurs	196.528	393.056	150,848.560	22,294.449
	County Total	290.723	700.246	726,419.146	190,064.046

Mileage

by County by Highway System Outside a City (On-System Only)

County	Highway System	Centerline	Lane	DVMT	Truck DVMT
Parker (184)					
	IH Highways	18.229	79.022	699,289.866	226,545.203
	US Highways	14.173	56.692	202,292.222	13,795.416
	State Highways, Spurs, Loops, Business Routes	27.599	59.664	166,398.750	12,251.565
	Farm or Ranch to Market Roads and Spurs	159.949	326.414	563,771.261	45,513.458
	Park And Recreation Roads	0.290	0.580	110.490	13.038
	Frontage Roads	31.977	63.954	27,297.124	1,198.619
	County Total	252.217	586.326	1,659,159.713	299,317.299
Parmer (185)					
	US Highways	44.674	178.696	237,157.470	47,486.431
	State Highways, Spurs, Loops, Business Routes	56.260	112.870	66,482.192	21,966.065
	Farm or Ranch to Market Roads and Spurs	140.486	280.972	65,580.126	8,649.714
	Frontage Roads	1.194	2.388	203.490	10.437
	County Total	242.614	574.926	369,423.278	78,112.648

Mileage

by County by Highway System Outside a City (On-System Only)

County	Highway System	Centerline	Lane	DVMT	Truck DVMT
Pecos (186)					
	IH Highways	94.849	379.396	594,403.745	272,876.373
	US Highways	190.180	395.178	246,946.374	45,454.235
	State Highways, Spurs, Loops, Business Routes	62.253	138.202	79,287.332	10,212.541
	Farm or Ranch to Market Roads and Spurs	204.472	409.089	132,645.865	29,900.293
	Frontage Roads	135.512	271.024	9,391.674	1,242.014
	County Total	687.266	1,592.889	1,062,674.990	359,685.456
Polk (187)					
	US Highways	79.617	247.275	829,306.140	195,943.694
	State Highways, Spurs, Loops, Business Routes	20.195	45.887	50,171.141	18,043.274
	Farm or Ranch to Market Roads and Spurs	212.372	424.744	241,275.173	29,403.418
	Park And Recreation Roads	3.769	7.538	3,283.255	459.077
	Frontage Roads	0.650	1.300	48.285	2.486
	County Total	316.603	726.744	1,124,083.994	243,851.950

Mileage

by County by Highway System Outside a City (On-System Only)

County	Highway System	Centerline	Lane	DVMT	Truck DVMT
Potter (188)					
	IH Highways	16.978	67.912	319,289.997	126,445.626
	US Highways	33.214	132.180	330,469.102	117,379.090
	State Highways, Spurs, Loops, Business Routes	46.842	128.844	235,884.596	16,879.633
	Farm or Ranch to Market Roads and Spurs	60.701	127.833	161,336.601	20,605.474
	Frontage Roads	31.868	63.736	10,658.503	650.141
	County Total	189.603	520.505	1,057,638.799	281,959.964
Presidio (189)					
	US Highways	98.421	197.678	150,175.979	18,126.168
	State Highways, Spurs, Loops, Business Routes	8.102	16.204	8,578.697	851.852
	Farm or Ranch to Market Roads and Spurs	153.590	307.180	14,012.317	2,896.697
	County Total	260.113	521.062	172,766.993	21,874.717
Rains (190)					
	US Highways	16.405	32.810	96,198.099	14,366.740
	State Highways, Spurs, Loops, Business Routes	21.995	43.990	90,669.977	13,195.294
	Farm or Ranch to Market Roads and Spurs	81.451	162.902	84,293.158	5,636.891
	County Total	119.851	239.702	271,161.234	33,198.925

Mileage

by County by Highway System Outside a City (On-System Only)

County	Highway System	Centerline	Lane	DVMT	Truck DVMT
Randall (191)					
	IH Highways	24.924	99.696	425,099.187	76,266.701
	US Highways	28.211	112.844	136,092.510	26,962.227
	State Highways, Spurs, Loops, Business Routes	21.909	46.846	80,604.919	5,528.304
	Farm or Ranch to Market Roads and Spurs	164.065	334.170	182,185.465	12,124.051
	Park And Recreation Roads	10.239	20.900	5,414.808	682.148
	Frontage Roads	51.641	103.282	14,624.803	761.164
	County Total	300.989	717.738	844,021.692	122,324.596
Reagan (192)					
	US Highways	28.888	57.972	106,048.442	13,969.615
	State Highways, Spurs, Loops, Business Routes	43.093	86.186	132,666.013	20,784.178
	Farm or Ranch to Market Roads and Spurs	83.787	167.574	78,689.509	15,673.488
	County Total	155.768	311.732	317,403.964	50,427.281
Real (193)					
	US Highways	33.861	67.722	58,410.775	10,075.370
	State Highways, Spurs, Loops, Business Routes	24.486	48.972	18,204.758	2,856.255
	Farm or Ranch to Market Roads and Spurs	86.672	173.344	32,497.982	4,621.599
	County Total	145.019	290.038	109,113.515	17,553.225

Mileage

by County by Highway System Outside a City (On-System Only)

County	Highway System	Centerline	Lane	DVMT	Truck DVMT
Red River (194)					
	US Highways	41.989	85.718	167,252.968	38,613.251
	State Highways, Spurs, Loops, Business Routes	38.994	77.988	63,719.877	21,200.572
	Farm or Ranch to Market Roads and Spurs	271.861	543.722	91,669.681	5,881.546
	County Total	352.844	707.428	322,642.526	65,695.369
Reeves (195)					
	IH Highways	83.780	335.120	562,026.310	303,937.109
	US Highways	74.563	149.126	321,725.804	105,185.006
	State Highways, Spurs, Loops, Business Routes	44.710	89.560	100,927.438	11,927.627
	Farm or Ranch to Market Roads and Spurs	157.457	314.914	146,218.748	13,841.036
	Park And Recreation Roads	0.277	0.774	147.533	11.078
	Frontage Roads	107.090	214.180	10,913.046	1,805.970
	County Total	467.877	1,103.674	1,141,958.879	436,707.826
Refugio (196)					
	US Highways	42.750	152.212	494,476.459	117,982.794
	State Highways, Spurs, Loops, Business Routes	44.425	88.850	87,508.555	9,921.692
	Farm or Ranch to Market Roads and Spurs	96.479	192.958	89,892.029	11,304.120
	County Total	183.654	434.020	671,877.043	139,208.606

Mileage

by County by Highway System Outside a City (On-System Only)

County	Highway System	Centerline	Lane	DVMT	Truck DVMT
Roberts (197)					
	US Highways	12.307	26.656	24,096.215	6,987.926
	State Highways, Spurs, Loops, Business Routes	32.397	64.794	48,137.996	15,000.673
	Farm or Ranch to Market Roads and Spurs	72.292	144.584	15,152.677	5,053.679
	County Total	116.996	236.034	87,386.888	27,042.277
Robertson (198)					
	US Highways	38.119	98.710	393,355.841	82,461.138
	State Highways, Spurs, Loops, Business Routes	30.726	95.208	193,107.842	50,108.602
	Farm or Ranch to Market Roads and Spurs	202.433	404.866	173,751.704	15,548.241
	Frontage Roads	0.081	0.162	41.391	4.926
	County Total	271.359	598.946	760,256.778	148,122.906
Rockwall (199)					
	State Highways, Spurs, Loops, Business Routes	8.053	16.106	78,150.087	9,788.933
	Farm or Ranch to Market Roads and Spurs	27.290	54.580	88,547.895	4,531.251
	County Total	35.343	70.686	166,697.982	14,320.185

Mileage

by County by Highway System Outside a City (On-System Only)

County	Highway System	Centerline	Lane	DVMT	Truck DVMT
Runnels (200)					
	US Highways	67.701	174.165	206,806.429	38,280.389
	State Highways, Spurs, Loops, Business Routes	42.285	84.819	64,670.553	14,583.440
	Farm or Ranch to Market Roads and Spurs	196.629	393.258	45,646.430	6,475.381
	Frontage Roads	9.756	19.512	764.630	119.613
	County Total	316.371	671.754	317,888.042	59,458.823
Rusk (201)					
	US Highways	85.695	242.644	418,732.714	111,266.426
	State Highways, Spurs, Loops, Business Routes	91.782	217.844	328,435.151	72,982.938
	Farm or Ranch to Market Roads and Spurs	288.846	577.692	232,284.657	19,303.920
	County Total	466.323	1,038.180	979,452.522	203,553.284
Sabine (202)					
	US Highways	15.660	31.556	52,010.645	17,542.116
	State Highways, Spurs, Loops, Business Routes	79.555	166.197	101,633.785	21,933.884
	Farm or Ranch to Market Roads and Spurs	131.691	263.382	76,420.520	9,455.029
	County Total	226.906	461.135	230,064.950	48,931.029

Mileage

by County by Highway System Outside a City (On-System Only)

County	Highway System	Centerline	Lane	DVMT	Truck DVMT
San Augustine (203)					
	US Highways	18.318	42.721	50,168.834	17,320.896
	State Highways, Spurs, Loops, Business Routes	66.001	138.074	121,169.396	20,882.994
	Farm or Ranch to Market Roads and Spurs	164.962	329.924	62,890.711	5,263.048
	County Total	249.281	510.719	234,228.941	43,466.937
San Jacinto (204)					
	US Highways	20.309	72.928	243,357.569	60,637.768
	State Highways, Spurs, Loops, Business Routes	35.083	73.727	94,168.331	11,838.652
	Farm or Ranch to Market Roads and Spurs	157.892	315.784	214,769.691	25,846.576
	Park And Recreation Roads	1.124	2.248	130.384	12.386
	County Total	214.408	464.687	552,425.975	98,335.382
San Patricio (205)					
	IH Highways	22.747	92.310	456,746.582	93,375.545
	US Highways	40.041	157.046	473,550.124	106,731.555
	State Highways, Spurs, Loops, Business Routes	67.773	171.412	366,192.267	33,433.650
	Farm or Ranch to Market Roads and Spurs	131.419	264.754	144,840.764	18,172.513
	Park And Recreation Roads	3.392	6.864	1,908.535	278.729
	Frontage Roads	43.317	86.634	14,926.573	2,140.859
	County Total	308.689	779.020	1,458,164.845	254,132.850

Mileage

by County by Highway System Outside a City (On-System Only)

County	Highway System	Centerline	Lane	DVMT	Truck DVMT
San Saba (206)					
	US Highways	28.888	57.776	53,149.151	6,608.380
	State Highways, Spurs, Loops, Business Routes	34.706	72.858	58,138.189	6,584.204
	Farm or Ranch to Market Roads and Spurs	145.660	291.320	30,824.240	5,839.094
	County Total	209.254	421.954	142,111.580	19,031.677
Schleicher (207)					
	US Highways	76.989	153.994	106,687.027	20,612.973
	Farm or Ranch to Market Roads and Spurs	98.077	196.154	17,972.533	2,546.605
	County Total	175.066	350.148	124,659.560	23,159.579
Scurry (208)					
	US Highways	63.686	202.884	428,274.114	96,052.717
	State Highways, Spurs, Loops, Business Routes	49.764	99.528	79,183.725	13,248.591
	Farm or Ranch to Market Roads and Spurs	150.586	301.172	51,854.891	7,767.956
	Frontage Roads	2.738	5.476	1,948.041	227.808
	County Total	266.774	609.060	561,260.771	117,297.072

Mileage

by County by Highway System Outside a City (On-System Only)

County	Highway System	Centerline	Lane	DVMT	Truck DVMT
Shackelford (209)					
	US Highways	63.663	131.510	76,712.162	18,643.617
	State Highways, Spurs, Loops, Business Routes	36.728	73.456	57,410.088	7,472.363
	Farm or Ranch to Market Roads and Spurs	66.418	132.836	10,768.732	1,303.595
	Park And Recreation Roads	1.677	3.354	58.287	2.924
	County Total	168.486	341.156	144,949.269	27,422.499
Shelby (210)					
	US Highways	47.770	144.074	237,430.998	63,113.960
	State Highways, Spurs, Loops, Business Routes	71.334	186.633	223,726.239	26,947.681
	Farm or Ranch to Market Roads and Spurs	209.309	418.618	110,412.524	7,787.807
	County Total	328.413	749.325	571,569.761	97,849.448
Sherman (211)					
	US Highways	49.471	137.974	161,074.798	95,681.707
	State Highways, Spurs, Loops, Business Routes	25.222	50.444	14,254.947	4,698.631
	Farm or Ranch to Market Roads and Spurs	114.993	229.986	33,808.754	9,978.224
	County Total	189.686	418.404	209,138.499	110,358.561

Mileage

by County by Highway System Outside a City (On-System Only)

County	Highway System	Centerline	Lane	DVMT	Truck DVMT
Smith (212)					
	IH Highways	32.391	129.564	1,121,436.086	373,412.748
	US Highways	29.935	108.952	394,781.332	29,952.699
	State Highways, Spurs, Loops, Business Routes	116.295	303.495	1,093,020.977	110,176.716
	Farm or Ranch to Market Roads and Spurs	268.523	546.413	731,973.089	52,553.177
	Park And Recreation Roads	3.815	7.782	815.799	49.067
	Frontage Roads	16.066	32.132	5,371.912	197.694
	County Total	467.025	1,128.338	3,347,399.195	566,342.101
Somervell (213)					
	US Highways	17.413	43.860	121,345.105	11,895.869
	State Highways, Spurs, Loops, Business Routes	10.274	20.548	43,529.674	4,662.728
	Farm or Ranch to Market Roads and Spurs	55.235	110.470	51,268.406	6,691.540
	Park And Recreation Roads	1.409	2.818	431.154	55.188
	County Total	84.331	177.696	216,574.339	23,305.325
Starr (214)					
	US Highways	34.332	110.542	482,905.103	37,546.246
	Farm or Ranch to Market Roads and Spurs	178.138	358.282	339,581.667	29,621.221
	Park And Recreation Roads	2.455	4.910	431.385	58.161
	Frontage Roads	3.084	6.168	5,564.010	45.378
	County Total	218.009	479.902	828,482.165	67,271.006

Mileage

by County by Highway System Outside a City (On-System Only)

County	Highway System	Centerline	Lane	DVMT	Truck DVMT
Stephens (215)					
	US Highways	59.204	133.690	106,827.507	20,886.989
	State Highways, Spurs, Loops, Business Routes	19.348	38.696	32,198.548	2,957.299
	Farm or Ranch to Market Roads and Spurs	166.590	333.180	45,472.863	8,175.545
	Park And Recreation Roads	14.390	28.780	2,358.007	404.885
	County Total	259.532	534.346	186,856.925	32,424.718
Sterling (216)					
	US Highways	30.397	120.994	149,514.369	30,937.570
	State Highways, Spurs, Loops, Business Routes	63.603	130.155	71,654.069	27,291.264
	Farm or Ranch to Market Roads and Spurs	12.847	25.694	4,739.885	197.306
	County Total	106.847	276.843	225,908.323	58,426.140
Stonewall (217)					
	US Highways	61.643	123.694	56,021.073	11,968.058
	State Highways, Spurs, Loops, Business Routes	6.054	12.108	1,767.489	374.544
	Farm or Ranch to Market Roads and Spurs	90.832	181.664	12,376.851	1,980.891
	County Total	158.529	317.466	70,165.413	14,323.493

Mileage

by County by Highway System Outside a City (On-System Only)

County	Highway System	Centerline	Lane	DVMT	Truck DVMT
Sutton (218)					
	IH Highways	53.246	212.984	479,761.552	188,389.901
	US Highways	29.648	59.296	61,120.255	12,142.393
	State Highways, Spurs, Loops, Business Routes	3.437	6.874	3,484.768	365.818
	Farm or Ranch to Market Roads and Spurs	126.022	253.019	23,993.395	1,815.432
	Frontage Roads	23.042	46.084	4,162.931	529.255
	County Total	235.395	578.257	572,522.901	203,242.799
Swisher (219)					
	IH Highways	29.897	119.588	287,923.171	70,110.864
	US Highways	15.543	60.594	21,458.130	2,774.828
	State Highways, Spurs, Loops, Business Routes	28.844	57.688	25,357.628	7,320.052
	Farm or Ranch to Market Roads and Spurs	200.396	400.826	39,218.084	9,714.035
	Frontage Roads	59.318	118.636	4,052.918	443.939
	County Total	333.998	757.332	378,009.931	90,363.718

Mileage

by County by Highway System Outside a City (On-System Only)

County	Highway System	Centerline	Lane	DVMT	Truck DVMT
Tarrant (220)					
	IH Highways	4.307	17.902	176,252.425	10,438.444
	US Highways	4.804	19.216	125,484.956	22,365.017
	State Highways, Spurs, Loops, Business Routes	5.028	14.452	115,585.705	11,218.840
	Farm or Ranch to Market Roads and Spurs	35.071	73.718	325,666.084	46,162.713
	Frontage Roads	6.470	14.473	7,137.249	324.248
	County Total	55.680	139.761	750,126.419	90,509.262
Taylor (221)					
	IH Highways	15.098	60.392	388,821.069	134,300.650
	US Highways	64.310	167.946	271,960.911	42,117.152
	State Highways, Spurs, Loops, Business Routes	13.467	26.948	44,560.132	5,519.188
	Farm or Ranch to Market Roads and Spurs	169.020	338.040	124,055.503	17,404.653
	Park And Recreation Roads	0.640	1.280	203.520	25.440
	Frontage Roads	30.331	60.662	14,649.138	2,097.600
	County Total	292.866	655.268	844,250.273	201,464.682
Terrell (222)					
	US Highways	68.341	157.086	70,710.827	35,790.535
	State Highways, Spurs, Loops, Business Routes	52.861	107.060	3,938.109	286.925
	Farm or Ranch to Market Roads and Spurs	54.864	109.728	2,666.148	170.626
	County Total	176.066	373.874	77,315.084	36,248.085

Mileage

by County by Highway System Outside a City (On-System Only)

County	Highway System	Centerline	Lane	DVMT	Truck DVMT
Terry (223)					
	US Highways	72.473	208.100	354,822.334	70,057.489
	State Highways, Spurs, Loops, Business Routes	18.830	37.660	39,333.096	3,420.451
	Farm or Ranch to Market Roads and Spurs	170.788	341.576	45,733.936	4,490.277
	Frontage Roads	1.474	2.948	59.900	5.306
	County Total	263.565	590.284	439,949.266	77,973.524
Throckmorton (224)					
	US Highways	70.544	141.316	43,085.821	11,350.339
	State Highways, Spurs, Loops, Business Routes	28.712	57.424	12,596.778	1,894.837
	Farm or Ranch to Market Roads and Spurs	64.694	129.388	4,633.589	2,442.801
	County Total	163.950	328.128	60,316.188	15,687.978
Titus (225)					
	IH Highways	16.013	64.052	536,177.438	203,934.017
	US Highways	35.480	109.438	198,292.455	32,404.145
	State Highways, Spurs, Loops, Business Routes	13.847	44.580	69,740.655	7,614.397
	Farm or Ranch to Market Roads and Spurs	105.516	211.087	107,698.780	13,282.379
	Frontage Roads	16.566	33.132	6,101.788	436.087
	County Total	187.422	462.289	918,011.116	257,671.024

Mileage

by County by Highway System Outside a City (On-System Only)

County	Highway System	Centerline	Lane	DVMT	Truck DVMT
Tom Green (226)					
	US Highways	99.313	304.898	637,915.274	69,811.711
	State Highways, Spurs, Loops, Business Routes	24.052	62.358	49,672.512	8,973.682
	Farm or Ranch to Market Roads and Spurs	172.650	354.650	167,006.699	14,578.032
	Frontage Roads	10.218	20.436	2,579.795	290.884
	County Total	306.233	742.342	857,174.280	93,654.309
Travis (227)					
	IH Highways	1.510	9.060	216,493.800	27,771.011
	US Highways	13.102	53.080	403,198.924	26,680.769
	State Highways, Spurs, Loops, Business Routes	57.825	233.723	1,988,554.806	190,144.689
	Farm or Ranch to Market Roads and Spurs	105.789	263.629	1,394,306.239	72,225.618
	Frontage Roads	24.905	50.272	123,668.564	6,235.345
	County Total	203.131	609.764	4,126,222.333	323,057.432
Trinity (228)					
	US Highways	18.861	37.722	42,762.169	11,126.127
	State Highways, Spurs, Loops, Business Routes	50.534	114.335	165,012.856	21,651.357
	Farm or Ranch to Market Roads and Spurs	135.082	270.164	97,314.499	9,191.599
	County Total	204.477	422.221	305,089.524	41,969.083

Mileage

by County by Highway System Outside a City (On-System Only)

County	Highway System	Centerline	Lane	DVMT	Truck DVMT
Tyler (229)					
	US Highways	66.496	141.208	277,144.610	36,950.196
	Farm or Ranch to Market Roads and Spurs	156.114	314.350	141,979.954	21,269.618
	Park And Recreation Roads	11.179	22.358	7,709.292	1,930.126
	County Total	233.789	477.916	426,833.856	60,149.940
Upshur (230)					
	US Highways	44.902	159.522	337,320.981	37,989.325
	State Highways, Spurs, Loops, Business Routes	63.436	157.984	299,301.958	34,630.170
	Farm or Ranch to Market Roads and Spurs	192.010	384.020	150,462.189	23,541.670
	County Total	300.348	701.526	787,085.128	96,161.165
Upton (231)					
	US Highways	36.513	77.968	54,587.401	8,458.979
	State Highways, Spurs, Loops, Business Routes	66.212	132.424	113,967.256	37,734.165
	Farm or Ranch to Market Roads and Spurs	80.396	160.792	47,794.840	17,697.921
	County Total	183.121	371.184	216,349.497	63,891.065

Mileage

by County by Highway System Outside a City (On-System Only)

County	Highway System	Centerline	Lane	DVMT	Truck DVMT
Uvalde (232)					
	US Highways	77.457	205.545	364,090.480	58,697.876
	State Highways, Spurs, Loops, Business Routes	53.721	107.442	42,665.661	9,463.078
	Farm or Ranch to Market Roads and Spurs	180.071	360.945	118,077.878	25,922.032
	Park And Recreation Roads	9.675	19.834	979.727	84.540
	County Total	320.924	693.766	525,813.746	94,167.525
Val Verde (233)					
	US Highways	146.193	352.329	241,323.546	61,024.401
	State Highways, Spurs, Loops, Business Routes	71.107	142.818	40,409.651	2,588.224
	Farm or Ranch to Market Roads and Spurs	82.780	165.560	6,452.022	879.608
	Park And Recreation Roads	7.649	15.298	2,018.236	98.194
	County Total	307.729	676.005	290,203.455	64,590.427
Van Zandt (234)					
	IH Highways	21.046	84.184	861,353.942	265,862.070
	US Highways	16.637	66.222	97,975.708	7,424.234
	State Highways, Spurs, Loops, Business Routes	102.366	204.732	444,331.842	61,691.657
	Farm or Ranch to Market Roads and Spurs	279.818	559.636	338,435.283	45,373.174
	Frontage Roads	34.677	69.354	8,663.458	389.127
	County Total	454.544	984.128	1,750,760.233	380,740.261

Mileage

by County by Highway System Outside a City (On-System Only)

County	Highway System	Centerline	Lane	DVMT	Truck DVMT
Victoria (235)					
	US Highways	83.262	320.662	1,007,221.937	153,277.537
	State Highways, Spurs, Loops, Business Routes	22.452	77.127	216,634.642	18,334.737
	Farm or Ranch to Market Roads and Spurs	127.194	255.102	173,742.377	23,669.210
	Frontage Roads	17.319	34.638	14,214.912	1,363.491
	County Total	250.227	687.529	1,411,813.868	196,644.975
Walker (236)					
	IH Highways	21.114	84.456	871,043.795	229,809.134
	US Highways	10.988	21.976	84,713.312	4,424.383
	State Highways, Spurs, Loops, Business Routes	51.767	122.844	308,944.959	31,806.087
	Farm or Ranch to Market Roads and Spurs	158.006	316.070	237,635.132	20,016.004
	Park And Recreation Roads	3.466	6.932	862.382	64.858
	Frontage Roads	20.140	40.280	26,452.251	1,491.089
	County Total	265.481	592.558	1,529,651.831	287,611.555

Mileage

by County by Highway System Outside a City (On-System Only)

County	Highway System	Centerline	Lane	DVMT	Truck DVMT
Waller (237)					
	IH Highways	9.101	46.782	562,920.555	119,848.488
	US Highways	18.399	62.424	354,601.868	31,443.479
	State Highways, Spurs, Loops, Business Routes	15.960	58.032	197,069.029	29,624.005
	Farm or Ranch to Market Roads and Spurs	145.893	294.402	400,829.800	58,241.576
	Frontage Roads	9.973	19.946	11,528.862	764.624
	County Total	199.326	481.586	1,526,950.114	239,922.171
Ward (238)					
	IH Highways	35.919	143.676	522,554.242	65,153.905
	State Highways, Spurs, Loops, Business Routes	58.975	129.932	124,831.898	23,634.829
	Farm or Ranch to Market Roads and Spurs	104.592	209.184	73,809.007	14,179.294
	Park And Recreation Roads	1.673	3.346	78.631	11.716
	Frontage Roads	39.430	78.860	8,238.513	1,527.607
	County Total	240.589	564.998	729,512.291	104,507.350

Mileage

by County by Highway System Outside a City (On-System Only)

County	Highway System	Centerline	Lane	DVMT	Truck DVMT
Washington (239)					
	US Highways	25.052	100.208	444,016.530	53,177.772
	State Highways, Spurs, Loops, Business Routes	37.585	102.547	272,995.671	32,599.426
	Farm or Ranch to Market Roads and Spurs	176.759	353.562	164,030.735	13,810.980
	Park And Recreation Roads	0.275	0.550	30.800	1.663
	Frontage Roads	0.743	0.743	73.557	2.207
	County Total	240.414	557.610	881,147.293	99,592.048
Webb (240)					
	IH Highways	24.942	99.768	466,508.646	226,236.998
	US Highways	81.534	189.552	264,510.438	78,629.707
	State Highways, Spurs, Loops, Business Routes	99.463	209.134	349,358.530	44,864.060
	Farm or Ranch to Market Roads and Spurs	75.569	151.138	45,817.094	8,093.136
	Frontage Roads	48.294	96.588	4,900.517	2,710.731
	County Total	329.802	746.180	1,131,095.225	360,534.632
Wharton (241)					
	US Highways	33.987	115.728	662,793.276	22,565.864
	State Highways, Spurs, Loops, Business Routes	66.090	135.197	256,363.466	40,106.525
	Farm or Ranch to Market Roads and Spurs	244.437	488.880	277,337.826	37,221.105
	Frontage Roads	4.538	9.076	5,589.313	674.681
	County Total	349.052	748.881	1,202,083.881	100,568.175

Mileage

by County by Highway System Outside a City (On-System Only)

County	Highway System	Centerline	Lane	DVMT	Truck DVMT
Wheeler (242)					
	IH Highways	30.420	121.680	378,557.599	199,884.440
	US Highways	27.963	57.982	50,480.582	25,243.625
	State Highways, Spurs, Loops, Business Routes	32.585	70.174	59,369.772	3,247.120
	Farm or Ranch to Market Roads and Spurs	137.475	274.950	41,777.120	4,511.375
	Frontage Roads	57.792	115.584	4,821.798	1,293.355
	County Total	286.235	640.370	535,006.871	234,179.915
Wichita (243)					
	IH Highways	3.468	13.872	65,064.640	6,843.239
	US Highways	20.839	83.356	252,314.792	79,278.174
	State Highways, Spurs, Loops, Business Routes	73.630	153.364	69,759.908	19,197.512
	Farm or Ranch to Market Roads and Spurs	126.411	252.982	85,945.976	9,815.549
	Frontage Roads	16.655	33.310	2,058.786	115.553
	County Total	241.003	536.884	475,144.102	115,250.027
Wilbarger (244)					
	US Highways	90.572	256.082	461,260.321	152,017.910
	State Highways, Spurs, Loops, Business Routes	7.728	18.598	3,755.158	1,235.135
	Farm or Ranch to Market Roads and Spurs	181.314	362.628	32,382.765	2,797.749
	Frontage Roads	9.814	19.628	1,685.430	111.565
	County Total	289.428	656.936	499,083.674	156,162.358

Mileage

by County by Highway System Outside a City (On-System Only)

County	Highway System	Centerline	Lane	DVMT	Truck DVMT
Willacy (245)					
	IH Highways	9.120	36.480	136,986.037	26,708.463
	US Highways	4.943	19.772	44,249.736	11,062.434
	State Highways, Spurs, Loops, Business Routes	45.052	90.104	81,268.189	10,476.534
	Farm or Ranch to Market Roads and Spurs	145.236	290.472	76,206.525	10,299.184
	Frontage Roads	15.872	31.744	8,668.397	123.665
	County Total	220.223	468.572	347,378.884	58,670.281
Williamson (246)					
	IH Highways	1.928	11.568	132,290.720	34,258.116
	US Highways	27.484	109.936	380,316.385	57,155.891
	State Highways, Spurs, Loops, Business Routes	77.781	242.300	1,004,949.589	121,641.673
	Farm or Ranch to Market Roads and Spurs	207.942	449.478	717,598.055	54,730.482
	Frontage Roads	19.645	42.310	130,414.298	7,407.903
	County Total	334.780	855.592	2,365,569.047	275,194.065
Wilson (247)					
	US Highways	44.516	134.600	466,088.299	65,254.606
	State Highways, Spurs, Loops, Business Routes	57.708	130.074	230,380.189	51,009.951
	Farm or Ranch to Market Roads and Spurs	201.633	403.266	237,570.357	27,858.113
	County Total	303.857	667.940	934,038.845	144,122.670

Mileage

by County by Highway System Outside a City (On-System Only)

County	Highway System	Centerline	Lane	DVMT	Truck DVMT
Winkler (248)					
	State Highways, Spurs, Loops, Business Routes	86.710	184.974	272,112.726	82,273.277
	Farm or Ranch to Market Roads and Spurs	38.884	77.768	14,812.792	4,701.585
	County Total	125.594	262.742	286,925.518	86,974.862
Wise (249)					
	US Highways	46.209	179.278	844,320.474	217,635.405
	State Highways, Spurs, Loops, Business Routes	40.217	94.760	296,470.643	28,041.032
	Farm or Ranch to Market Roads and Spurs	198.087	396.174	438,451.828	68,190.059
	Frontage Roads	10.236	20.472	7,370.598	333.853
	County Total	294.749	690.684	1,586,613.543	314,200.349
Wood (250)					
	US Highways	34.640	117.036	193,442.322	20,055.738
	State Highways, Spurs, Loops, Business Routes	70.819	142.538	238,314.765	22,479.849
	Farm or Ranch to Market Roads and Spurs	276.804	555.547	309,854.973	27,225.825
	Frontage Roads	0.870	1.740	86.130	2.584
	County Total	383.133	816.861	741,698.190	69,763.996

Mileage

by County by Highway System Outside a City (On-System Only)

County	Highway System	Centerline	Lane	DVMT	Truck DVMT
Yoakum (251)					
	US Highways	42.295	84.592	98,072.785	14,319.273
	State Highways, Spurs, Loops, Business Routes	39.138	82.534	100,015.835	13,356.186
	Farm or Ranch to Market Roads and Spurs	120.098	240.196	81,793.133	4,108.875
	County Total	201.531	407.322	279,881.753	31,784.333
Young (252)					
	US Highways	33.773	69.570	83,582.567	7,593.411
	State Highways, Spurs, Loops, Business Routes	96.056	198.014	174,001.175	20,497.644
	Farm or Ranch to Market Roads and Spurs	197.393	394.786	42,897.974	16,730.609
	County Total	327.222	662.370	300,481.716	44,821.664
Zapata (253)					
	US Highways	55.576	143.070	253,794.884	32,240.588
	State Highways, Spurs, Loops, Business Routes	24.794	53.528	33,301.058	7,893.481
	Farm or Ranch to Market Roads and Spurs	37.787	75.822	20,723.354	1,747.075
	Park And Recreation Roads	0.804	1.608	26.532	3.210
	County Total	118.961	274.028	307,845.828	41,884.354

Mileage

by County by Highway System Outside a City (On-System Only)

County	Highway System	Centerline	Lane	DVMT	Truck DVMT
Zavala (254)					
	US Highways	72.945	148.494	289,035.349	62,711.545
	State Highways, Spurs, Loops, Business Routes	1.074	2.148	863.730	85.120
	Farm or Ranch to Market Roads and Spurs	182.883	365.766	97,982.530	19,625.043
	County Total	256.902	516.408	387,881.609	82,421.709
Summary					
	IH Highways	2,023.565	8,425.041	56,063,955.593	16,031,243.975
	US Highways	9,618.034	26,477.851	54,050,345.216	9,931,898.678
	State Highways, Spurs, Loops, Business Routes	12,169.074	27,675.535	48,778,051.318	6,661,868.250
	Farm or Ranch to Market Roads and Spurs	37,103.083	74,823.267	44,014,190.973	4,775,523.772
	Park And Recreation Roads	299.759	603.614	200,642.176	23,035.253
	Frontage Roads	3,261.124	6,630.191	6,002,734.072	409,563.999
	State Grand Total	64,474.639	144,635.499	209,109,919.348	37,833,133.928

TEXAS DEPARTMENT OF TRANSPORTATION

Transportation Planning and Programming Division

Data Source: Y2016 Certified Files

Annual Report - Highway Status Open To Traffic Only

Acreage

by District by Right of Way Surface (On-System Only)

District	Highway	**Paved** Roadways	**Unpaved** Roadsides	**Right of Way** Grand Total
Paris (1)				
	IH Highways	1,149.689	1,682.131	2,831.820
	US Highways	2,631.043	5,760.224	8,391.267
	State Highways, Spurs, Loops, Business Routes	3,635.586	7,014.408	10,649.995
	FM, RM and Spurs, RR, RE and Spurs, Pass Rtes	6,594.041	16,545.216	23,139.257
	District Total	14,010.359	31,001.980	45,012.339
Fort Worth (2)				
	IH Highways	3,768.472	5,697.681	9,466.153
	US Highways	3,654.087	6,746.615	10,400.702
	State Highways, Spurs, Loops, Business Routes	4,717.417	7,601.981	12,319.398
	FM, RM and Spurs, RR, RE and Spurs, Pass Rtes	5,562.571	11,825.859	17,388.430
	District Total	17,702.548	31,872.137	49,574.684
Wichita Falls (3)				
	IH Highways	558.725	760.628	1,319.353
	US Highways	4,031.580	7,159.238	11,190.818
	State Highways, Spurs, Loops, Business Routes	2,532.199	4,286.315	6,818.513
	FM, RM and Spurs, RR, RE and Spurs, Pass Rtes	5,129.702	12,759.794	17,889.497
	District Total	12,252.206	24,965.975	37,218.181
Amarillo (4)				
	IH Highways	2,662.527	4,246.371	6,908.897
	US Highways	4,930.587	9,605.060	14,535.647
	State Highways, Spurs, Loops, Business Routes	4,614.121	8,691.923	13,306.044
	FM, RM and Spurs, RR, RE and Spurs, Pass Rtes	7,286.318	17,134.266	24,420.584
	District Total	19,493.552	39,677.619	59,171.171

Data Source: Y2016 Certified Files

Annual Report - Highway Status Open To Traffic Only

Acreage

by District by Right of Way Surface (On-System Only)

District	Highway	Paved Roadways	Unpaved Roadsides	Right of Way Grand Total
Lubbock (5)				
	IH Highways	1,575.168	2,241.872	3,817.041
	US Highways	7,024.136	10,901.598	17,925.733
	State Highways, Spurs, Loops, Business Routes	3,716.349	5,778.799	9,495.148
	FM, RM and Spurs, RR, RE and Spurs, Pass Rtes	11,653.541	25,767.373	37,420.914
	District Total	23,969.194	44,689.642	68,658.835
Odessa (6)				
	IH Highways	4,063.554	9,395.177	13,458.732
	US Highways	2,828.438	6,263.497	9,091.934
	State Highways, Spurs, Loops, Business Routes	5,547.461	10,209.995	15,757.456
	FM, RM and Spurs, RR, RE and Spurs, Pass Rtes	4,479.531	11,189.028	15,668.559
	District Total	16,918.984	37,057.696	53,976.681
San Angelo (7)				
	IH Highways	1,662.391	5,169.054	6,831.446
	US Highways	5,070.465	10,071.061	15,141.527
	State Highways, Spurs, Loops, Business Routes	2,994.945	5,584.591	8,579.536
	FM, RM and Spurs, RR, RE and Spurs, Pass Rtes	4,639.128	13,796.714	18,435.841
	District Total	14,366.929	34,621.421	48,988.350
Abilene (8)				
	IH Highways	2,278.356	3,328.482	5,606.839
	US Highways	4,047.799	7,198.629	11,246.428
	State Highways, Spurs, Loops, Business Routes	3,055.133	5,131.661	8,186.794
	FM, RM and Spurs, RR, RE and Spurs, Pass Rtes	5,704.143	17,189.085	22,893.228
	District Total	15,085.432	32,847.858	47,933.289

Data Source: Y2016 Certified Files

Annual Report - Highway Status Open To Traffic Only

Acreage

by District by Right of Way Surface (On-System Only)

District	Highway	Paved Roadways	Unpaved Roadsides	Right of Way Grand Total
Waco (9)				
	IH Highways	1,673.501	2,403.107	4,076.608
	US Highways	1,771.419	3,212.689	4,984.107
	State Highways, Spurs, Loops, Business Routes	4,657.485	8,996.729	13,654.214
	FM, RM and Spurs, RR, RE and Spurs, Pass Rtes	7,133.363	16,384.335	23,517.697
	District Total	15,235.767	30,996.859	46,232.627
Tyler (10)				
	IH Highways	1,014.130	2,964.198	3,978.328
	US Highways	3,889.093	6,582.398	10,471.492
	State Highways, Spurs, Loops, Business Routes	5,351.975	8,889.255	14,241.230
	FM, RM and Spurs, RR, RE and Spurs, Pass Rtes	7,635.609	15,502.409	23,138.018
	District Total	17,890.808	33,938.261	51,829.068
Lufkin (11)				
	US Highways	3,043.824	4,275.204	7,319.029
	State Highways, Spurs, Loops, Business Routes	3,689.952	6,101.988	9,791.940
	FM, RM and Spurs, RR, RE and Spurs, Pass Rtes	6,026.423	14,224.354	20,250.777
	District Total	12,760.200	24,601.547	37,361.746
Houston (12)				
	IH Highways	5,939.338	5,428.392	11,367.730
	US Highways	1,782.797	2,906.289	4,689.086
	State Highways, Spurs, Loops, Business Routes	7,666.056	12,462.176	20,128.232
	FM, RM and Spurs, RR, RE and Spurs, Pass Rtes	6,009.122	10,592.587	16,601.709
	District Total	21,397.314	31,389.443	52,786.757

Data Source: Y2016 Certified Files

Annual Report - Highway Status Open To Traffic Only

Acreage

by District by Right of Way Surface (On-System Only)

District	Highway	**Paved** Roadways	**Unpaved** Roadsides	**Right of Way** Grand Total
Yoakum (13)				
	IH Highways	1,089.056	3,138.997	4,228.054
	US Highways	4,010.842	8,506.536	12,517.378
	State Highways, Spurs, Loops, Business Routes	4,459.912	7,933.766	12,393.678
	FM, RM and Spurs, RR, RE and Spurs, Pass Rtes	6,324.927	16,382.632	22,707.559
	District Total	15,884.737	35,961.932	51,846.669
Austin (14)				
	IH Highways	1,644.156	2,172.694	3,816.850
	US Highways	3,766.931	5,391.594	9,158.526
	State Highways, Spurs, Loops, Business Routes	5,306.215	11,454.681	16,760.896
	FM, RM and Spurs, RR, RE and Spurs, Pass Rtes	6,107.270	13,094.976	19,202.246
	District Total	16,824.573	32,113.945	48,938.517
San Antonio (15)				
	IH Highways	5,638.290	9,536.457	15,174.747
	US Highways	3,119.474	5,145.237	8,264.711
	State Highways, Spurs, Loops, Business Routes	5,995.521	12,011.572	18,007.094
	FM, RM and Spurs, RR, RE and Spurs, Pass Rtes	6,987.705	15,646.649	22,634.354
	District Total	21,740.990	42,339.916	64,080.906
Corpus Christi (16)				
	IH Highways	1,472.471	2,754.510	4,226.981
	US Highways	3,551.215	6,683.303	10,234.518
	State Highways, Spurs, Loops, Business Routes	4,049.492	6,396.137	10,445.630
	FM, RM and Spurs, RR, RE and Spurs, Pass Rtes	5,080.836	11,932.188	17,013.024
	District Total	14,154.015	27,766.138	41,920.153

Data Source: Y2016 Certified Files

Annual Report - Highway Status Open To Traffic Only

Acreage

by District by Right of Way Surface (On-System Only)

District	Highway	Paved Roadways	Unpaved Roadsides	Right of Way Grand Total
Bryan (17)				
	IH Highways	1,443.499	3,780.713	5,224.213
	US Highways	2,091.506	3,580.419	5,671.926
	State Highways, Spurs, Loops, Business Routes	3,855.094	7,364.594	11,219.688
	FM, RM and Spurs, RR, RE and Spurs, Pass Rtes	6,149.636	16,013.469	22,163.105
	District Total	13,539.736	30,739.196	44,278.932
Dallas (18)				
	IH Highways	5,511.633	9,776.806	15,288.439
	US Highways	4,111.277	6,535.493	10,646.770
	State Highways, Spurs, Loops, Business Routes	5,191.246	6,557.330	11,748.576
	FM, RM and Spurs, RR, RE and Spurs, Pass Rtes	4,964.556	11,963.081	16,927.637
	District Total	19,778.712	34,832.710	54,611.422
Atlanta (19)				
	IH Highways	1,373.484	3,698.355	5,071.839
	US Highways	3,348.051	6,060.852	9,408.903
	State Highways, Spurs, Loops, Business Routes	2,752.460	5,367.812	8,120.272
	FM, RM and Spurs, RR, RE and Spurs, Pass Rtes	5,308.030	12,685.307	17,993.336
	District Total	12,782.024	27,812.326	40,594.350
Beaumont (20)				
	IH Highways	1,405.033	1,694.014	3,099.047
	US Highways	2,539.672	5,070.349	7,610.022
	State Highways, Spurs, Loops, Business Routes	3,565.493	6,563.363	10,128.856
	FM, RM and Spurs, RR, RE and Spurs, Pass Rtes	4,539.587	10,124.897	14,664.485
	District Total	12,049.786	23,452.624	35,502.410

Data Source: Y2016 Certified Files

Annual Report - Highway Status Open To Traffic Only

Acreage

by District by Right of Way Surface (On-System Only)

District	Highway	Paved Roadways	Unpaved Roadsides	Right of Way Grand Total
Pharr (21)				
	IH Highways	2,112.958	2,175.993	4,288.951
	US Highways	2,320.385	4,554.800	6,875.185
	State Highways, Spurs, Loops, Business Routes	3,254.400	3,826.616	7,081.016
	FM, RM and Spurs, RR, RE and Spurs, Pass Rtes	6,150.489	8,199.965	14,350.454
	District Total	13,838.233	18,757.374	32,595.607
Laredo (22)				
	IH Highways	1,285.335	1,866.416	3,151.751
	US Highways	3,338.474	7,587.195	10,925.669
	State Highways, Spurs, Loops, Business Routes	2,471.208	6,116.325	8,587.533
	FM, RM and Spurs, RR, RE and Spurs, Pass Rtes	3,416.614	8,869.730	12,286.344
	District Total	10,511.631	24,439.666	34,951.297
Brownwood (23)				
	IH Highways	559.811	1,074.677	1,634.489
	US Highways	3,467.051	5,814.000	9,281.052
	State Highways, Spurs, Loops, Business Routes	2,034.507	3,727.322	5,761.828
	FM, RM and Spurs, RR, RE and Spurs, Pass Rtes	5,074.142	12,023.577	17,097.720
	District Total	11,135.512	22,639.577	33,775.089
El Paso (24)				
	IH Highways	2,405.255	6,390.016	8,795.271
	US Highways	2,629.755	5,319.132	7,948.887
	State Highways, Spurs, Loops, Business Routes	2,701.843	5,086.010	7,787.854
	FM, RM and Spurs, RR, RE and Spurs, Pass Rtes	2,185.722	5,342.005	7,527.726
	District Total	9,922.575	22,137.163	32,059.738

Data Source: Y2016 Certified Files

Annual Report - Highway Status Open To Traffic Only

Acreage

by District by Right of Way Surface (On-System Only)

District	Highway	**Paved** Roadways	**Unpaved** Roadsides	**Right of Way** Grand Total
Childress (25)				
	IH Highways	515.295	1,076.045	1,591.340
	US Highways	3,357.149	5,186.139	8,543.288
	State Highways, Spurs, Loops, Business Routes	2,467.898	5,040.244	7,508.142
	FM, RM and Spurs, RR, RE and Spurs, Pass Rtes	4,706.386	12,026.190	16,732.576
	District Total	11,046.728	23,328.619	34,375.347
Summary				
	IH Highways	52,802.129	92,452.788	145,254.918
	US Highways	86,357.051	156,117.554	242,474.605
	State Highways, Spurs, Loops, Business Routes	100,283.970	178,195.593	278,479.563
	FM, RM and Spurs, RR, RE and Spurs, Pass Rtes	144,849.392	337,215.686	482,065.078
	State Grand Total	**384,292.543**	**763,981.622**	**1,148,274.165**

THIS PAGE INTENTIONALLY LEFT BLANK

Mileage

by District by Highway System

District	Highway System	Centerline	Lane	DVMT	Truck DVMT
Paris (1)					
	IH Highways	73.900	295.600	2,700,061.187	799,324.710
	US Highways	365.785	971.078	4,115,019.331	527,228.939
	State Highways, Spurs, Loops, Business Routes	672.634	1,556.796	2,747,181.054	487,671.959
	Farm or Ranch to Market Roads and Spurs	1,982.073	3,983.690	1,950,678.496	133,220.295
	Pass, Park and Recreation Roads	8.878	17.756	1,973.270	216.319
	Frontage Roads	225.597	451.966	293,933.710	39,985.427
	On-System Subtotal	3,328.867	7,276.886	11,808,847.048	1,987,647.648
	City Streets	1,510.722	3,024.894	489,675.165	18,519.793
	Certified County Roads	6,441.499	12,886.594	458,540.627	14,639.703
	Federal Roads	83.808	162.674	7,123.680	227.958
	Off-System Subtotal	8,036.029	16,074.162	955,339.472	33,387.454
	District Total	11,364.896	23,351.048	12,764,186.520	2,021,035.102

Mileage

by District by Highway System

District	Highway System	Centerline	Lane	DVMT	Truck DVMT
Fort Worth (2)					
	IH Highways	211.995	1,157.312	18,056,548.729	2,184,379.264
	US Highways	472.055	1,445.684	6,115,259.484	797,029.169
	State Highways, Spurs, Loops, Business Routes	645.122	2,006.702	12,442,581.457	842,550.267
	Farm or Ranch to Market Roads and Spurs	1,453.853	3,147.940	5,632,840.301	427,698.691
	Pass, Park and Recreation Roads	27.611	73.110	117,344.014	4,676.535
	Frontage Roads	524.175	1,127.761	1,852,317.282	75,717.398
	On-System Subtotal	3,334.811	8,958.509	44,216,891.267	4,332,051.324
	City Streets	8,627.816	18,710.722	15,782,004.219	522,112.427
	Certified County Roads	5,721.535	11,443.070	1,630,123.292	53,285.147
	Toll Road Authority Roads	5.587	34.254	264,766.023	18,737.917
	Federal Roads	92.818	185.636	9,480.289	303.369
	Off-System Subtotal	14,447.756	30,373.682	17,686,373.823	594,438.860
	District Total	17,782.567	39,332.191	61,903,265.090	4,926,490.184

Mileage

by District by Highway System

District	Highway System	Centerline	Lane	DVMT	Truck DVMT
Wichita Falls (3)					
	IH Highways	37.205	159.140	1,440,114.866	228,294.659
	US Highways	533.585	1,567.750	3,484,505.792	861,536.026
	State Highways, Spurs, Loops, Business Routes	508.450	1,144.471	961,527.989	154,073.094
	Farm or Ranch to Market Roads and Spurs	1,589.330	3,215.166	932,558.153	152,471.715
	Pass, Park and Recreation Roads	1.018	2.036	130.304	74.404
	Frontage Roads	186.177	379.712	234,308.693	9,068.427
	On-System Subtotal	2,855.765	6,468.275	7,053,145.797	1,405,518.325
	City Streets	1,279.523	2,639.460	787,272.256	27,444.404
	Certified County Roads	4,869.257	9,738.514	197,778.255	6,328.904
	Federal Roads	1.621	3.242	137.785	4.409
	Off-System Subtotal	6,150.401	12,381.216	985,188.296	33,777.717
	District Total	9,006.166	18,849.491	8,038,334.093	1,439,296.042

Mileage

by District by Highway System

District	Highway System	Centerline	Lane	DVMT	Truck DVMT
Amarillo (4)					
	IH Highways	174.281	734.159	3,186,254.220	1,114,219.343
	US Highways	667.400	1,971.513	3,143,980.029	1,003,678.800
	State Highways, Spurs, Loops, Business Routes	862.772	1,971.351	1,628,351.946	253,109.510
	Farm or Ranch to Market Roads and Spurs	2,021.180	4,079.758	1,052,888.201	152,653.036
	Pass, Park and Recreation Roads	10.239	20.900	5,414.808	682.148
	Frontage Roads	308.445	617.942	265,633.186	9,327.294
	On-System Subtotal	4,044.317	9,395.623	9,282,522.390	2,533,670.131
	City Streets	1,939.484	4,087.005	1,703,546.586	64,244.486
	Certified County Roads	7,812.673	15,624.067	377,451.735	13,082.342
	Federal Roads	50.903	87.111	2,461.725	78.775
	Off-System Subtotal	9,803.060	19,798.183	2,083,460.046	77,405.603
	District Total	13,847.377	29,193.806	11,365,982.436	2,611,075.733

Mileage

by District by Highway System

Lubbock (5)

District	Highway System	Centerline	Lane	DVMT	Truck DVMT
	IH Highways	90.371	377.658	1,433,887.507	243,537.736
	US Highways	893.437	2,852.335	4,860,124.213	779,352.911
	State Highways, Spurs, Loops, Business Routes	641.224	1,501.927	2,031,573.039	256,112.111
	Farm or Ranch to Market Roads and Spurs	3,354.466	6,799.241	1,921,103.734	237,206.788
	Frontage Roads	288.745	601.019	496,781.767	34,087.431
	On-System Subtotal	5,268.243	12,132.180	10,743,470.260	1,550,296.977
	City Streets	2,476.519	5,247.287	2,246,554.516	84,423.372
	Certified County Roads	15,294.923	30,590.417	1,160,774.160	38,043.831
	Federal Roads	2.088	2.088	177.480	5.679
	Off-System Subtotal	17,773.530	35,839.792	3,407,506.156	122,472.882
	District Total	23,041.773	47,971.972	14,150,976.416	1,672,769.859

Mileage

by District by Highway System

District	Highway System	Centerline	Lane	DVMT	Truck DVMT
Odessa (6)					
	IH Highways	303.976	1,215.904	3,799,351.105	1,332,556.103
	US Highways	483.122	1,194.800	1,571,712.488	321,542.650
	State Highways, Spurs, Loops, Business Routes	913.413	2,255.187	4,429,557.489	629,148.562
	Farm or Ranch to Market Roads and Spurs	1,178.331	2,409.857	1,419,534.165	261,900.748
	Pass, Park and Recreation Roads	1.950	4.120	226.164	22.794
	Frontage Roads	527.528	1,064.146	469,090.602	59,688.178
	On-System Subtotal	3,408.320	8,144.014	11,689,472.013	2,604,859.035
	City Streets	1,616.186	3,494.220	1,887,972.104	82,039.452
	Certified County Roads	3,493.885	7,000.187	892,042.951	37,363.266
	Off-System Subtotal	5,110.071	10,494.407	2,780,015.055	119,402.719
	District Total	8,518.391	18,638.421	14,469,487.068	2,724,261.754

Mileage

by District by Highway System

San Angelo (7)

District	Highway System	Centerline	Lane	DVMT	Truck DVMT
	IH Highways	150.341	601.364	1,391,973.391	543,410.119
	US Highways	842.164	2,080.241	2,711,613.796	427,138.219
	State Highways, Spurs, Loops, Business Routes	614.910	1,316.297	1,115,392.689	251,371.460
	Farm or Ranch to Market Roads and Spurs	1,500.732	3,047.051	794,079.997	112,073.991
	Pass, Park and Recreation Roads	6.139	12.278	770.604	101.499
	Frontage Roads	137.539	275.658	135,690.847	12,771.253
	On-System Subtotal	3,251.825	7,332.889	6,149,521.324	1,346,866.542
	City Streets	900.318	1,864.956	817,940.880	30,760.957
	Certified County Roads	4,319.147	8,631.266	249,209.884	7,974.716
	Federal Roads	36.061	72.122	3,065.185	98.086
	Off-System Subtotal	5,255.526	10,568.344	1,070,215.949	38,833.759
	District Total	8,507.351	17,901.233	7,219,737.273	1,385,700.301

Mileage

by District by Highway System

District	Highway System	Centerline	Lane	DVMT	Truck DVMT
Abilene (8)					
	IH Highways	160.332	641.328	3,357,616.809	1,239,137.033
	US Highways	610.705	1,675.067	2,193,741.182	393,792.009
	State Highways, Spurs, Loops, Business Routes	587.485	1,315.344	1,334,473.858	204,811.215
	Farm or Ranch to Market Roads and Spurs	1,978.613	4,000.390	997,369.812	133,983.536
	Pass, Park and Recreation Roads	4.722	7.039	521.547	37.975
	Frontage Roads	400.011	800.651	327,191.232	39,115.889
	On-System Subtotal	3,741.868	8,439.819	8,210,914.440	2,010,877.657
	City Streets	1,583.033	3,287.453	1,102,854.736	38,591.328
	Certified County Roads	6,480.890	12,961.780	306,089.881	10,203.388
	Off-System Subtotal	8,063.923	16,249.233	1,408,944.617	48,794.717
	District Total	11,805.791	24,689.052	9,619,859.057	2,059,672.374

Mileage

by District by Highway System

District	Highway System	Centerline	Lane	DVMT	Truck DVMT
Waco (9)					
	IH Highways	115.228	512.091	7,613,854.848	1,951,475.673
	US Highways	249.258	677.331	3,195,787.026	254,575.273
	State Highways, Spurs, Loops, Business Routes	779.899	1,923.205	4,507,131.322	586,158.226
	Farm or Ranch to Market Roads and Spurs	1,989.185	4,125.682	3,285,835.939	279,093.742
	Pass, Park and Recreation Roads	11.559	23.118	2,232.505	569.798
	Frontage Roads	288.895	580.914	1,170,719.976	82,119.519
	On-System Subtotal	3,434.024	7,842.341	19,775,561.616	3,153,992.231
	City Streets	3,132.737	6,488.266	3,054,882.144	105,376.560
	Certified County Roads	6,525.352	13,043.955	829,008.204	27,574.631
	Federal Roads	535.717	1,071.434	46,223.265	1,479.144
	Off-System Subtotal	10,193.806	20,603.655	3,930,113.613	134,430.335
	District Total	13,627.830	28,445.996	23,705,675.229	3,288,422.567

Mileage

by District by Highway System

Tyler (10)

District	Highway System	Centerline	Lane	DVMT	Truck DVMT
	IH Highways	83.168	332.672	3,073,890.349	993,252.416
	US Highways	524.642	1,646.599	4,469,876.595	545,573.239
	State Highways, Spurs, Loops, Business Routes	886.681	2,402.170	6,427,708.403	755,498.641
	Farm or Ranch to Market Roads and Spurs	2,111.324	4,294.163	3,255,456.451	255,808.909
	Pass, Park and Recreation Roads	5.436	11.024	1,098.279	64.777
	Frontage Roads	77.813	155.626	32,583.874	1,176.479
	On-System Subtotal	3,689.064	8,842.254	17,260,613.951	2,551,374.460
	City Streets	2,385.833	4,900.247	1,913,980.589	65,022.335
	Certified County Roads	6,836.232	13,679.207	1,350,436.279	43,357.024
	Toll Road Authority Roads	25.406	50.812	161,500.038	35,799.693
	Off-System Subtotal	9,247.471	18,630.266	3,425,916.906	144,179.052
	District Total	12,936.535	27,472.520	20,686,530.857	2,695,553.512

Mileage

by District by Highway System

District	Highway System	Centerline	Lane	DVMT	Truck DVMT
Lufkin (11)					
	US Highways	394.145	1,255.343	3,788,786.055	919,088.320
	State Highways, Spurs, Loops, Business Routes	697.798	1,655.202	2,482,927.548	411,003.628
	Farm or Ranch to Market Roads and Spurs	1,764.115	3,558.137	1,637,441.983	153,600.224
	Pass, Park and Recreation Roads	5.836	11.672	3,469.276	475.247
	Frontage Roads	25.406	52.179	87,992.031	8,646.057
	On-System Subtotal	2,887.300	6,532.533	8,000,616.893	1,492,813.475
	City Streets	877.517	1,755.438	257,284.075	8,352.768
	Certified County Roads	5,319.276	10,638.133	366,571.469	11,795.925
	Federal Roads	671.708	1,343.416	37,369.285	1,195.817
	Off-System Subtotal	6,868.501	13,736.987	661,224.829	21,344.510
	District Total	9,755.801	20,269.520	8,661,841.722	1,514,157.985

Mileage

by District by Highway System

Houston (12)

District	Highway System	Centerline	Lane	DVMT	Truck DVMT
	IH Highways	282.833	2,024.123	43,237,109.044	3,679,707.781
	US Highways	151.722	671.249	7,127,495.745	537,761.184
	State Highways, Spurs, Loops, Business Routes	768.301	2,959.849	19,857,620.937	1,539,827.857
	Farm or Ranch to Market Roads and Spurs	1,158.108	2,961.642	13,444,973.249	887,692.681
	Pass, Park and Recreation Roads	13.217	26.294	3,859.449	601.426
	Frontage Roads	940.783	2,123.598	12,052,977.665	618,866.326
	On-System Subtotal	3,314.964	10,766.755	95,724,036.089	7,264,457.256
	City Streets	12,102.758	27,085.662	31,750,160.515	1,114,328.408
	Certified County Roads	11,641.831	24,289.762	20,201,193.583	659,487.179
	Toll Road Authority Roads	144.124	707.416	9,950,715.304	805,420.332
	Federal Roads	38.691	64.041	7,809.110	249.892
	Off-System Subtotal	23,927.404	52,146.881	61,909,878.512	2,579,485.811
	District Total	27,242.368	62,913.636	157,633,914.601	9,843,943.067

Mileage

by District by Highway System

Yoakum (13)

District	Highway System	Centerline	Lane	DVMT	Truck DVMT
	IH Highways	93.069	375.281	3,541,118.341	1,002,282.771
	US Highways	560.765	1,581.615	4,913,693.521	595,950.365
	State Highways, Spurs, Loops, Business Routes	802.602	1,912.867	3,980,406.518	564,354.889
	Farm or Ranch to Market Roads and Spurs	1,954.681	3,933.105	2,143,670.607	282,369.681
	Pass, Park and Recreation Roads	5.411	10.822	688.153	37.516
	Frontage Roads	172.783	346.640	163,363.282	17,846.731
	On-System Subtotal	3,589.311	8,160.330	14,742,940.422	2,462,841.953
	City Streets	1,374.677	2,827.354	770,866.695	28,971.785
	Certified County Roads	7,280.376	14,559.717	812,885.027	26,012.321
	Federal Roads	6.757	6.757	574.345	18.379
	Off-System Subtotal	8,661.810	17,393.828	1,584,326.067	55,002.485
	District Total	12,251.121	25,554.158	16,327,266.489	2,517,844.438

Mileage

by District by Highway System

District	Highway System	Centerline	Lane	DVMT	Truck DVMT
Austin (14)					
	IH Highways	91.098	535.114	9,675,040.240	1,450,480.801
	US Highways	485.862	1,860.633	8,251,722.385	707,152.671
	State Highways, Spurs, Loops, Business Routes	751.208	2,390.386	12,342,226.373	1,030,165.456
	Farm or Ranch to Market Roads and Spurs	1,703.927	3,736.722	8,321,024.820	508,562.290
	Pass, Park and Recreation Roads	35.553	71.406	18,373.721	1,630.038
	Frontage Roads	386.582	888.720	4,148,682.044	226,958.167
	On-System Subtotal	3,454.230	9,482.981	42,757,069.583	3,924,949.422
	City Streets	5,592.348	12,002.273	10,783,416.544	376,741.475
	Certified County Roads	7,261.738	14,609.643	3,158,829.555	109,942.764
	Toll Road Authority Roads	26.954	88.327	435,672.737	19,100.783
	Federal Roads	40.857	70.657	3,497.685	111.926
	Off-System Subtotal	12,921.897	26,770.900	14,381,416.521	505,896.948
	District Total	16,376.127	36,253.881	57,138,486.104	4,430,846.370

Mileage

by District by Highway System

District	Highway System	Centerline	Lane	DVMT	Truck DVMT
San Antonio (15)					
	IH Highways	366.452	1,799.066	23,467,477.665	3,524,084.718
	US Highways	397.818	1,331.222	6,503,511.123	470,442.438
	State Highways, Spurs, Loops, Business Routes	992.096	2,628.628	10,082,796.291	962,019.230
	Farm or Ranch to Market Roads and Spurs	1,879.577	3,928.243	5,489,405.115	580,181.102
	Pass, Park and Recreation Roads	37.696	91.048	246,060.628	6,937.476
	Frontage Roads	606.122	1,258.560	3,426,610.700	192,852.881
	On-System Subtotal	4,279.761	11,036.767	49,215,861.522	5,736,517.845
	City Streets	6,697.671	14,357.540	12,283,146.612	469,084.186
	Certified County Roads	7,113.220	14,268.256	1,961,192.385	67,702.275
	Federal Roads	108.120	216.240	9,190.200	294.086
	Off-System Subtotal	13,919.011	28,842.036	14,253,529.197	537,080.548
	District Total	18,198.772	39,878.803	63,469,390.719	6,273,598.393

Mileage

by District by Highway System

District	Highway System	Centerline	Lane	DVMT	Truck DVMT
Corpus Christi (16)					
	IH Highways	91.398	399.751	2,492,993.838	452,391.945
	US Highways	427.880	1,450.742	4,194,136.546	916,995.256
	State Highways, Spurs, Loops, Business Routes	613.565	1,671.826	5,701,425.973	584,455.461
	Farm or Ranch to Market Roads and Spurs	1,489.466	3,069.652	2,160,323.700	311,073.243
	Pass, Park and Recreation Roads	25.295	67.927	227,507.571	17,567.162
	Frontage Roads	255.682	519.747	548,118.771	138,654.715
	On-System Subtotal	2,903.286	7,179.645	15,324,506.399	2,421,137.783
	City Streets	2,338.960	4,914.330	2,921,849.226	109,415.876
	Certified County Roads	4,183.989	8,368.323	469,331.072	19,941.751
	Federal Roads	86.294	172.588	9,623.969	307.967
	Off-System Subtotal	6,609.243	13,455.241	3,400,804.267	129,665.594
	District Total	9,512.529	20,634.886	18,725,310.666	2,550,803.376

Mileage

by District by Highway System

Bryan (17)

District	Highway System	Centerline	Lane	DVMT	Truck DVMT
	IH Highways	112.156	448.624	3,949,911.887	1,212,331.331
	US Highways	326.561	819.070	2,852,355.193	506,059.748
	State Highways, Spurs, Loops, Business Routes	639.151	1,647.251	4,862,173.194	620,363.680
	Farm or Ranch to Market Roads and Spurs	1,839.921	3,802.899	3,232,991.027	245,074.628
	Pass, Park and Recreation Roads	15.518	31.036	8,055.983	495.861
	Frontage Roads	216.744	430.494	582,994.016	30,279.381
	On-System Subtotal	3,150.051	7,179.374	15,488,481.300	2,614,604.628
	City Streets	1,403.617	2,860.910	1,085,311.120	45,675.260
	Certified County Roads	5,577.242	11,154.484	635,027.005	21,061.333
	Federal Roads	59.302	118.604	5,040.670	161.301
	Off-System Subtotal	7,040.161	14,133.998	1,725,378.795	66,897.895
	District Total	10,190.212	21,313.372	17,213,860.095	2,681,502.523

Mileage

by District by Highway System

Dallas (18)

District	Highway System	Centerline	Lane	DVMT	Truck DVMT
	IH Highways	336.703	1,919.977	31,824,092.510	4,274,192.911
	US Highways	350.545	1,363.591	15,027,122.382	1,220,777.998
	State Highways, Spurs, Loops, Business Routes	634.323	2,271.849	13,667,633.661	1,072,638.909
	Farm or Ranch to Market Roads and Spurs	1,500.171	3,279.484	6,864,012.894	500,197.837
	Pass, Park and Recreation Roads	3.011	18.066	66,505.798	1,354.190
	Frontage Roads	831.815	1,772.001	5,524,943.635	158,142.877
	On-System Subtotal	3,656.568	10,624.968	72,974,310.880	7,227,304.723
	City Streets	15,316.133	35,432.052	37,119,854.561	1,267,619.948
	Certified County Roads	4,201.209	8,422.102	874,789.787	30,262.694
	Toll Road Authority Roads	157.858	733.999	11,856,984.530	559,129.342
	Federal Roads	131.547	263.094	14,966.507	478.928
	Off-System Subtotal	19,806.747	44,851.247	49,866,595.385	1,857,490.913
	District Total	23,463.315	55,476.215	122,840,906.265	9,084,795.636

Mileage

by District by Highway System

Atlanta (19)

District	Highway System	Centerline	Lane	DVMT	Truck DVMT
	IH Highways	113.685	455.108	3,619,447.270	1,357,854.369
	US Highways	453.880	1,498.719	3,253,603.671	673,686.662
	State Highways, Spurs, Loops, Business Routes	488.497	1,213.040	1,947,757.686	241,521.571
	Farm or Ranch to Market Roads and Spurs	1,531.707	3,100.670	1,564,486.238	190,987.030
	Pass, Park and Recreation Roads	6.573	12.661	584.847	115.628
	Frontage Roads	92.958	191.497	197,735.312	8,824.443
	On-System Subtotal	2,687.300	6,471.695	10,583,615.024	2,472,989.704
	City Streets	1,234.668	2,504.517	483,345.018	15,913.052
	Certified County Roads	4,970.178	9,942.898	552,717.026	17,705.113
	Federal Roads	91.439	171.033	7,772.315	248.714
	Off-System Subtotal	6,296.285	12,618.448	1,043,834.359	33,866.879
	District Total	8,983.585	19,090.143	11,627,449.383	2,506,856.583

Mileage

by District by Highway System

Beaumont (20)

District	Highway System	Centerline	Lane	DVMT	Truck DVMT
	IH Highways	84.406	440.319	4,832,457.974	1,186,094.950
	US Highways	316.939	1,006.437	3,902,635.741	506,058.484
	State Highways, Spurs, Loops, Business Routes	590.191	1,540.475	4,174,880.586	498,608.239
	Farm or Ranch to Market Roads and Spurs	1,119.556	2,317.348	2,624,483.315	265,805.328
	Pass, Park and Recreation Roads	62.285	124.570	51,209.813	10,422.490
	Frontage Roads	215.532	431.840	485,134.051	21,408.314
	On-System Subtotal	2,388.909	5,860.989	16,070,801.480	2,488,397.806
	City Streets	2,301.545	4,757.313	2,339,776.037	79,421.264
	Certified County Roads	3,992.409	7,988.824	856,331.209	27,525.016
	Federal Roads	46.816	80.288	6,475.655	207.221
	Off-System Subtotal	6,340.770	12,826.425	3,202,582.901	107,153.501
	District Total	8,729.679	18,687.414	19,273,384.381	2,595,551.307

Mileage

by District by Highway System

Pharr (21)

District	Highway System	Centerline	Lane	DVMT	Truck DVMT
	IH Highways	116.375	609.535	6,087,877.777	562,963.975
	US Highways	282.334	936.976	3,002,565.416	526,492.759
	State Highways, Spurs, Loops, Business Routes	443.093	1,356.770	3,904,626.594	178,201.146
	Farm or Ranch to Market Roads and Spurs	1,271.079	2,900.694	5,675,164.209	318,647.337
	Pass, Park and Recreation Roads	19.674	52.316	111,405.967	4,350.427
	Frontage Roads	246.243	551.676	1,682,248.594	13,176.364
	On-System Subtotal	2,378.798	6,407.967	20,463,888.557	1,603,832.008
	City Streets	3,423.381	7,036.270	4,829,511.158	164,372.055
	Certified County Roads	3,463.978	6,937.057	1,652,399.247	57,729.721
	Toll Road Authority Roads	7.182	18.485	51,371.476	5,712.396
	Federal Roads	41.124	58.078	3,495.540	111.857
	Off-System Subtotal	6,935.665	14,049.890	6,536,777.421	227,926.029
	District Total	9,314.463	20,457.857	27,000,665.978	1,831,758.037

Mileage

by District by Highway System

Laredo (22)

District	Highway System	Centerline	Lane	DVMT	Truck DVMT
	IH Highways	83.869	352.225	2,006,201.054	675,407.191
	US Highways	563.751	1,349.003	2,785,740.570	479,987.036
	State Highways, Spurs, Loops, Business Routes	496.143	1,082.223	1,529,188.993	199,097.256
	Farm or Ranch to Market Roads and Spurs	985.053	2,031.856	1,181,155.309	169,618.773
	Pass, Park and Recreation Roads	7.649	15.298	2,018.236	98.194
	Frontage Roads	170.260	350.292	362,660.157	111,899.305
	On-System Subtotal	2,306.725	5,180.897	7,866,964.319	1,636,107.756
	City Streets	1,317.180	2,721.061	1,792,982.774	64,634.408
	Certified County Roads	1,878.178	3,757.235	193,210.781	6,343.203
	Toll Road Authority Roads	2.932	14.665	23,404.783	9,155.010
	Federal Roads	27.239	54.478	2,696.555	86.290
	Off-System Subtotal	3,225.529	6,547.439	2,012,294.893	80,218.911
	District Total	5,532.254	11,728.336	9,879,259.212	1,716,326.666

Mileage

by District by Highway System

Brownwood (23)

District	Highway System	Centerline	Lane	DVMT	Truck DVMT
	IH Highways	39.909	159.636	858,891.451	387,576.420
	US Highways	591.133	1,525.090	2,336,820.644	276,341.168
	State Highways, Spurs, Loops, Business Routes	393.041	835.185	779,068.561	134,177.893
	Farm or Ranch to Market Roads and Spurs	1,565.679	3,144.195	639,064.876	92,224.903
	Pass, Park and Recreation Roads	24.328	48.656	6,236.630	554.456
	Frontage Roads	71.512	143.024	34,303.464	2,840.360
	On-System Subtotal	2,685.602	5,855.786	4,654,385.626	893,715.201
	City Streets	810.140	1,626.696	189,032.143	6,369.632
	Certified County Roads	5,158.093	10,316.186	260,526.893	8,427.665
	Federal Roads	29.172	58.344	2,479.620	79.348
	Off-System Subtotal	5,997.405	12,001.226	452,038.656	14,876.645
	District Total	8,683.007	17,857.012	5,106,424.282	908,591.845

Mileage

by District by Highway System

El Paso (24)

District	Highway System	Centerline	Lane	DVMT	Truck DVMT
	IH Highways	186.396	816.427	6,347,339.762	1,512,020.494
	US Highways	452.681	1,115.134	2,103,864.598	175,550.493
	State Highways, Spurs, Loops, Business Routes	476.369	1,243.823	3,254,167.345	209,278.634
	Farm or Ranch to Market Roads and Spurs	599.450	1,279.491	1,289,324.309	88,107.219
	Pass, Park and Recreation Roads	6.680	15.140	13,236.130	988.068
	Frontage Roads	215.276	447.191	1,426,492.953	187,578.270
	On-System Subtotal	1,936.852	4,917.206	14,434,425.097	2,173,523.177
	City Streets	2,462.584	5,398.217	4,634,213.498	166,022.752
	Certified County Roads	2,042.592	4,097.745	399,252.197	12,855.655
	Toll Road Authority Roads	0.675	2.464	8,089.850	1,851.354
	Federal Roads	455.011	909.732	38,447.749	1,230.328
	Off-System Subtotal	4,960.862	10,408.158	5,080,003.294	181,960.088
	District Total	6,897.714	15,325.364	19,514,428.391	2,355,483.266

Mileage

by District by Highway System

Childress (25)

District	Highway System	Centerline	Lane	DVMT	Truck DVMT
	IH Highways	36.669	146.676	457,624.144	238,915.586
	US Highways	489.258	1,351.443	1,724,652.482	550,521.897
	State Highways, Spurs, Loops, Business Routes	527.493	1,068.284	272,546.963	61,837.569
	Farm or Ranch to Market Roads and Spurs	1,388.859	2,778.274	197,527.292	35,639.809
	Pass, Park and Recreation Roads	1.381	2.762	113.242	31.708
	Frontage Roads	62.970	125.940	5,038.129	1,331.384
	On-System Subtotal	2,506.630	5,473.379	2,657,502.252	888,277.954
	City Streets	497.853	995.706	20,106.862	654.649
	Certified County Roads	5,081.324	10,162.648	141,092.496	4,528.984
	Federal Roads	0.691	1.382	58.735	1.880
	Off-System Subtotal	5,579.868	11,159.736	161,258.093	5,185.513
	District Total	8,086.498	16,633.115	2,818,760.345	893,463.466

Mileage

by District by Highway System

District	Highway System	Centerline	Lane	DVMT	Truck DVMT
Summary					
	IH Highways	3,435.815	16,509.090	188,451,135.968	32,145,892.302
	US Highways	11,887.427	35,198.665	107,630,326.008	14,974,313.714
	State Highways, Spurs, Loops, Business Routes	16,426.461	42,871.108	126,464,926.469	12,728,056.462
	Farm or Ranch to Market Roads and Spurs	40,910.436	84,925.350	77,707,394.192	6,775,893.537
	Pass, Park and Recreation Roads	347.659	771.055	889,036.939	52,106.136
	Frontage Roads	7,475.593	15,688.794	36,007,545.973	2,102,362.870
	On-System Subtotal	80,483.391	195,964.062	537,150,365.549	68,778,625.022
	City Streets	83,203.203	180,019.849	141,047,540.033	4,956,112.633
	Certified County Roads	146,961.026	295,112.070	39,986,805.000	1,333,174.552
	Toll Road Authority Roads	370.718	1,650.422	22,752,504.741	1,454,906.827
	Federal Roads	2,637.784	5,173.039	218,167.349	6,981.355
	Off-System Subtotal	233,172.731	481,955.380	204,005,017.123	7,751,175.368
	State Grand Total	313,656.122	677,919.442	741,155,382.672	76,529,800.389

Mileage

by County by Highway System

County	Highway System	Centerline	Lane	DVMT	Truck DVMT
Anderson (1)					
	US Highways	98.787	231.375	557,721.323	107,453.582
	State Highways, Spurs, Loops, Business Routes	86.016	238.306	490,602.926	48,508.404
	Farm or Ranch to Market Roads and Spurs	259.612	519.292	246,451.759	23,077.365
	Pass, Park and Recreation Roads	0.820	1.640	32.800	2.460
	On-System Subtotal	445.235	990.613	1,294,808.808	179,041.812
	City Streets	164.402	328.306	55,455.757	1,794.802
	Certified County Roads	896.373	1,796.942	119,033.745	3,809.080
	Off-System Subtotal	1,060.775	2,125.248	174,489.502	5,603.882
	County Total	1,506.010	3,115.861	1,469,298.310	184,645.693

Mileage

by County by Highway System

County	Highway System	Centerline	Lane	DVMT	Truck DVMT
Andrews (2)					
	US Highways	31.438	125.752	272,085.763	59,251.194
	State Highways, Spurs, Loops, Business Routes	111.422	228.924	243,944.398	53,393.062
	Farm or Ranch to Market Roads and Spurs	94.986	189.972	128,218.281	24,556.802
	Frontage Roads	4.631	9.262	496.012	85.049
	On-System Subtotal	242.477	553.910	644,744.454	137,286.106
	City Streets	86.384	183.360	79,797.510	2,553.520
	Certified County Roads	282.432	565.155	78,130.922	2,500.190
	Off-System Subtotal	368.816	748.515	157,928.432	5,053.710
	County Total	611.293	1,302.425	802,672.886	142,339.816

Mileage

by County by Highway System

County	Highway System	Centerline	Lane	DVMT	Truck DVMT
Angelina (3)					
	US Highways	70.447	245.752	994,398.241	209,816.000
	State Highways, Spurs, Loops, Business Routes	90.389	256.754	578,684.367	88,827.015
	Farm or Ranch to Market Roads and Spurs	208.255	423.785	294,897.000	28,455.730
	Frontage Roads	10.651	22.669	37,629.408	3,543.406
	On-System Subtotal	379.742	948.960	1,905,609.016	330,642.152
	City Streets	307.715	615.318	137,683.541	4,501.713
	Certified County Roads	721.613	1,442.063	73,948.683	2,431.995
	Federal Roads	35.301	70.602	1,794.710	57.431
	Off-System Subtotal	1,064.629	2,127.983	213,426.934	6,991.139
	County Total	1,444.371	3,076.943	2,119,035.950	337,633.291

Mileage

by County by Highway System

County	Highway System	Centerline	Lane	DVMT	Truck DVMT
Aransas (4)					
	State Highways, Spurs, Loops, Business Routes	53.226	142.995	416,029.701	40,001.112
	Farm or Ranch to Market Roads and Spurs	19.764	42.584	63,538.295	6,168.184
	Pass, Park and Recreation Roads	4.170	8.340	3,751.780	501.302
	Frontage Roads	4.381	8.762	11,148.556	3,182.201
	On-System Subtotal	81.541	202.681	494,468.332	49,852.799
	City Streets	123.941	249.352	55,931.208	2,016.821
	Certified County Roads	167.780	335.560	42,406.544	1,357.009
	Federal Roads	8.106	16.212	794.388	25.420
	Off-System Subtotal	299.827	601.124	99,132.140	3,399.251
	County Total	381.368	803.805	593,600.472	53,252.051

Mileage

by County by Highway System

County	Highway System	Centerline	Lane	DVMT	Truck DVMT
Archer (5)					
	US Highways	46.011	110.226	162,430.644	36,580.047
	State Highways, Spurs, Loops, Business Routes	84.989	172.152	145,873.803	20,030.289
	Farm or Ranch to Market Roads and Spurs	132.292	265.086	41,730.800	12,344.911
	Frontage Roads	0.775	1.550	22.475	0.764
	On-System Subtotal	264.067	549.014	350,057.722	68,956.011
	City Streets	70.361	140.722	4,100.909	131.229
	Certified County Roads	415.049	830.098	11,157.248	357.032
	Off-System Subtotal	485.410	970.820	15,258.157	488.261
	County Total	749.477	1,519.834	365,315.879	69,444.272

Mileage

by County by Highway System

County	Highway System	Centerline	Lane	DVMT	Truck DVMT
Armstrong (6)					
	US Highways	32.344	129.376	334,319.522	111,585.699
	State Highways, Spurs, Loops, Business Routes	31.910	70.067	8,190.647	2,382.366
	Farm or Ranch to Market Roads and Spurs	88.598	177.196	15,069.605	1,389.032
	Frontage Roads	0.988	1.976	33.348	1.503
	On-System Subtotal	153.840	378.615	357,613.122	115,358.600
	City Streets	21.552	43.104	281.385	9.004
	Certified County Roads	423.708	847.416	4,835.164	154.725
	Off-System Subtotal	445.260	890.520	5,116.549	163.730
	County Total	599.100	1,269.135	362,729.671	115,522.330

Mileage

by County by Highway System

County	Highway System	Centerline	Lane	DVMT	Truck DVMT
Atascosa (7)					
	IH Highways	37.428	149.712	962,991.445	243,777.331
	US Highways	27.565	95.326	120,630.127	8,206.078
	State Highways, Spurs, Loops, Business Routes	108.170	261.016	559,585.769	107,750.026
	Farm or Ranch to Market Roads and Spurs	218.749	438.238	315,023.563	53,939.848
	Frontage Roads	33.783	67.566	16,494.111	1,550.417
	On-System Subtotal	425.695	1,011.858	1,974,725.015	415,223.700
	City Streets	160.456	321.606	35,856.702	1,147.414
	Certified County Roads	704.779	1,409.558	71,279.109	2,764.736
	Off-System Subtotal	865.235	1,731.164	107,135.811	3,912.150
	County Total	1,290.930	2,743.022	2,081,860.826	419,135.850

Mileage

by County by Highway System

County	Highway System	Centerline	Lane	DVMT	Truck DVMT
Austin (8)					
	IH Highways	16.077	64.308	793,678.173	187,233.522
	US Highways	3.443	7.322	20,713.937	1,245.370
	State Highways, Spurs, Loops, Business Routes	75.873	175.142	388,133.016	59,521.624
	Farm or Ranch to Market Roads and Spurs	161.931	324.083	214,233.850	31,060.242
	Pass, Park and Recreation Roads	2.330	4.660	387.638	9.284
	Frontage Roads	26.321	52.642	22,554.428	3,467.452
	On-System Subtotal	285.975	628.157	1,439,701.042	282,537.493
	City Streets	123.007	246.014	28,650.555	916.818
	Certified County Roads	601.182	1,202.364	76,698.483	2,454.351
	Off-System Subtotal	724.189	1,448.378	105,349.038	3,371.169
	County Total	1,010.164	2,076.535	1,545,050.080	285,908.663

Mileage

by County by Highway System

County	Highway System	Centerline	Lane	DVMT	Truck DVMT
Bailey (9)					
	US Highways	26.255	92.437	150,662.892	13,677.306
	State Highways, Spurs, Loops, Business Routes	33.804	67.608	33,783.060	7,983.027
	Farm or Ranch to Market Roads and Spurs	165.134	330.268	42,828.831	8,154.559
	On-System Subtotal	225.193	490.313	227,274.783	29,814.892
	City Streets	37.861	75.722	786.920	25.181
	Certified County Roads	785.746	1,571.492	52,410.250	1,677.128
	Federal Roads	2.088	2.088	177.480	5.679
	Off-System Subtotal	825.695	1,649.302	53,374.650	1,707.989
	County Total	1,050.888	2,139.615	280,649.433	31,522.881

Mileage

by County by Highway System

County	Highway System	Centerline	Lane	DVMT	Truck DVMT
Bandera (10)					
	State Highways, Spurs, Loops, Business Routes	62.516	148.691	267,517.268	29,370.620
	Farm or Ranch to Market Roads and Spurs	123.321	247.178	102,469.906	16,755.687
	Pass, Park and Recreation Roads	9.894	19.788	15,326.618	1,110.752
	On-System Subtotal	195.731	415.657	385,313.792	47,237.059
	City Streets	15.009	30.018	2,529.120	80.932
	Certified County Roads	442.067	884.134	46,664.934	1,493.278
	Off-System Subtotal	457.076	914.152	49,194.054	1,574.210
	County Total	652.807	1,329.809	434,507.846	48,811.268

Mileage

by County by Highway System

County	Highway System	Centerline	Lane	DVMT	Truck DVMT
Bastrop (11)					
	US Highways	24.576	94.616	359,744.717	41,621.922
	State Highways, Spurs, Loops, Business Routes	122.395	349.076	1,526,248.612	164,032.194
	Farm or Ranch to Market Roads and Spurs	153.212	306.424	411,481.912	49,418.695
	Pass, Park and Recreation Roads	16.721	33.742	3,008.691	332.488
	Frontage Roads	10.996	27.517	71,494.452	4,613.787
	On-System Subtotal	327.900	811.375	2,371,978.384	260,019.086
	City Streets	133.207	266.414	65,801.248	2,125.254
	Certified County Roads	919.030	1,838.060	163,305.284	5,225.769
	Off-System Subtotal	1,052.237	2,104.474	229,106.532	7,351.023
	County Total	1,380.137	2,915.849	2,601,084.916	267,370.109

Mileage

by County by Highway System

County	Highway System	Centerline	Lane	DVMT	Truck DVMT
Baylor (12)					
	US Highways	75.865	224.272	152,667.157	44,580.320
	State Highways, Spurs, Loops, Business Routes	22.377	48.584	26,702.507	6,920.043
	Farm or Ranch to Market Roads and Spurs	122.974	245.948	14,595.546	2,822.953
	Frontage Roads	6.430	12.860	795.531	49.669
	On-System Subtotal	227.646	531.664	194,760.741	54,372.985
	City Streets	34.387	68.774	3,009.277	96.297
	Certified County Roads	332.557	665.114	4,488.923	143.646
	Off-System Subtotal	366.944	733.888	7,498.200	239.942
	County Total	594.590	1,265.552	202,258.941	54,612.927

Mileage

by County by Highway System

County	Highway System	Centerline	Lane	DVMT	Truck DVMT
Bee (13)					
	US Highways	65.456	202.450	373,353.649	78,375.150
	State Highways, Spurs, Loops, Business Routes	47.046	110.313	156,423.912	24,218.508
	Farm or Ranch to Market Roads and Spurs	166.832	337.102	92,781.182	33,495.790
	Frontage Roads	13.177	25.393	22,384.418	6,666.181
	On-System Subtotal	292.511	675.258	644,943.161	142,755.628
	City Streets	86.103	172.206	65,387.770	2,115.764
	Certified County Roads	444.503	889.006	33,085.258	1,058.728
	Off-System Subtotal	530.606	1,061.212	98,473.028	3,174.493
	County Total	823.117	1,736.470	743,416.189	145,930.121

Mileage

by County by Highway System

County	Highway System	Centerline	Lane	DVMT	Truck DVMT
Bell (14)					
	IH Highways	35.748	165.154	2,581,082.472	638,349.296
	US Highways	39.011	145.740	1,442,608.560	101,938.171
	State Highways, Spurs, Loops, Business Routes	128.233	365.956	1,422,750.630	101,639.610
	Farm or Ranch to Market Roads and Spurs	278.274	631.653	1,179,738.557	81,514.933
	Frontage Roads	122.338	249.366	659,972.474	43,236.236
	On-System Subtotal	603.604	1,557.869	7,286,152.693	966,678.245
	City Streets	1,274.283	2,678.812	1,624,691.077	57,901.829
	Certified County Roads	890.367	1,782.188	307,185.949	10,859.472
	Federal Roads	207.423	414.846	17,624.082	563.971
	Off-System Subtotal	2,372.073	4,875.846	1,949,501.108	69,325.272
	County Total	2,975.677	6,433.715	9,235,653.801	1,036,003.517

Mileage

by County by Highway System

County	Highway System	Centerline	Lane	DVMT	Truck DVMT
Bexar (15)					
	IH Highways	161.090	917.467	15,978,580.963	1,646,784.926
	US Highways	74.238	374.396	4,006,859.687	175,595.393
	State Highways, Spurs, Loops, Business Routes	216.776	795.896	6,210,404.356	443,179.502
	Farm or Ranch to Market Roads and Spurs	168.871	470.977	2,283,966.774	147,807.408
	Pass, Park and Recreation Roads	7.586	30.344	219,726.484	4,906.449
	Frontage Roads	375.669	795.484	3,027,976.437	164,720.336
	On-System Subtotal	1,004.230	3,384.564	31,727,514.701	2,582,994.015
	City Streets	5,055.642	11,038.409	11,286,496.589	436,231.679
	Certified County Roads	1,183.449	2,409.978	1,079,489.565	38,937.019
	Federal Roads	74.476	148.952	6,330.460	202.575
	Off-System Subtotal	6,313.567	13,597.339	12,372,316.614	475,371.273
	County Total	7,317.797	16,981.903	44,099,831.315	3,058,365.287

Mileage

by County by Highway System

County	Highway System	Centerline	Lane	DVMT	Truck DVMT
Blanco (16)					
	US Highways	60.009	212.650	516,052.705	39,448.924
	State Highways, Spurs, Loops, Business Routes	3.595	8.966	15,108.967	999.207
	Farm or Ranch to Market Roads and Spurs	119.477	238.954	110,760.468	13,393.438
	Pass, Park and Recreation Roads	1.100	2.200	151.800	13.207
	On-System Subtotal	184.181	462.770	642,073.940	53,854.776
	City Streets	39.997	79.994	3,822.476	122.319
	Certified County Roads	203.558	407.116	21,269.351	680.619
	Federal Roads	0.978	0.978	83.130	2.660
	Off-System Subtotal	244.533	488.088	25,174.957	805.599
	County Total	428.714	950.858	667,248.897	54,660.375
Borden (17)					
	US Highways	30.586	61.172	27,784.834	13,037.854
	Farm or Ranch to Market Roads and Spurs	141.104	282.208	24,580.470	7,282.863
	On-System Subtotal	171.690	343.380	52,365.304	20,320.717
	Certified County Roads	224.983	449.966	16,410.327	525.130
	Off-System Subtotal	224.983	449.966	16,410.327	525.130
	County Total	396.673	793.346	68,775.631	20,845.847

Mileage

by County by Highway System

County	Highway System	Centerline	Lane	DVMT	Truck DVMT
Bosque (18)					
	State Highways, Spurs, Loops, Business Routes	112.043	227.337	313,597.773	45,643.644
	Farm or Ranch to Market Roads and Spurs	230.583	461.166	170,359.110	26,756.356
	Pass, Park and Recreation Roads	3.940	7.880	1,605.000	339.801
	On-System Subtotal	346.566	696.383	485,561.883	72,739.801
	City Streets	88.693	177.386	6,157.161	197.029
	Certified County Roads	665.802	1,331.604	36,374.660	1,163.989
	Federal Roads	12.707	25.414	1,069.055	34.210
	Off-System Subtotal	767.202	1,534.404	43,600.876	1,395.228
	County Total	1,113.768	2,230.787	529,162.759	74,135.029

Mileage

by County by Highway System

County	Highway System	Centerline	Lane	DVMT	Truck DVMT
Bowie (19)					
	IH Highways	46.787	187.516	1,602,032.371	594,854.441
	US Highways	125.846	326.562	720,406.862	130,924.868
	State Highways, Spurs, Loops, Business Routes	45.406	117.100	243,167.520	37,252.129
	Farm or Ranch to Market Roads and Spurs	240.194	503.156	406,886.300	21,681.666
	Frontage Roads	35.121	75.823	158,995.784	6,078.342
	On-System Subtotal	493.354	1,210.157	3,131,488.837	790,791.447
	City Streets	411.414	850.384	247,326.884	7,725.198
	Certified County Roads	741.207	1,482.414	76,968.648	2,481.165
	Federal Roads	28.149	56.298	2,392.665	76.565
	Off-System Subtotal	1,180.770	2,389.096	326,688.197	10,282.929
	County Total	1,674.124	3,599.253	3,458,177.034	801,074.376

Mileage

by County by Highway System

County	Highway System	Centerline	Lane	DVMT	Truck DVMT
Brazoria (20)					
	State Highways, Spurs, Loops, Business Routes	208.890	741.119	4,346,313.444	400,099.631
	Farm or Ranch to Market Roads and Spurs	236.447	525.298	1,659,560.244	118,356.595
	Pass, Park and Recreation Roads	0.376	0.752	41.736	8.264
	Frontage Roads	50.056	98.779	208,623.907	13,026.008
	On-System Subtotal	495.769	1,365.948	6,214,539.331	531,490.498
	City Streets	1,070.999	2,218.246	1,223,105.909	41,273.932
	Certified County Roads	1,154.757	2,315.630	690,237.155	22,632.356
	Toll Road Authority Roads	0.146	0.584	321.930	8.692
	Federal Roads	14.524	15.707	1,161.920	37.181
	Off-System Subtotal	2,240.426	4,550.167	1,914,826.914	63,952.161
	County Total	2,736.195	5,916.115	8,129,366.245	595,442.659

Mileage

by County by Highway System

County	Highway System	Centerline	Lane	DVMT	Truck DVMT
Brazos (21)					
	US Highways	22.731	79.800	358,441.658	42,355.701
	State Highways, Spurs, Loops, Business Routes	103.473	357.456	1,824,971.771	192,504.106
	Farm or Ranch to Market Roads and Spurs	152.435	406.757	1,351,929.426	64,552.730
	Frontage Roads	64.544	128.871	372,866.642	17,474.327
	On-System Subtotal	343.183	972.884	3,908,209.497	316,886.864
	City Streets	608.126	1,260.322	808,391.828	36,695.735
	Certified County Roads	457.226	914.452	120,263.024	4,588.886
	Off-System Subtotal	1,065.352	2,174.774	928,654.852	41,284.620
	County Total	1,408.535	3,147.658	4,836,864.349	358,171.484

Mileage

by County by Highway System

County	Highway System	Centerline	Lane	DVMT	Truck DVMT
Brewster (22)					
	US Highways	148.788	327.014	172,858.283	24,574.508
	State Highways, Spurs, Loops, Business Routes	90.474	182.764	68,552.785	11,067.308
	Farm or Ranch to Market Roads and Spurs	49.617	99.234	9,522.150	1,937.144
	On-System Subtotal	288.879	609.012	250,933.218	37,578.960
	City Streets	60.853	121.706	12,110.175	387.526
	Certified County Roads	148.758	297.516	6,353.646	203.317
	Federal Roads	340.494	680.988	28,713.804	918.842
	Off-System Subtotal	550.105	1,100.210	47,177.625	1,509.684
	County Total	838.984	1,709.222	298,110.843	39,088.644
Briscoe (23)					
	State Highways, Spurs, Loops, Business Routes	90.284	183.008	33,265.636	10,170.108
	Farm or Ranch to Market Roads and Spurs	71.320	142.640	11,388.027	2,524.972
	On-System Subtotal	161.604	325.648	44,653.663	12,695.080
	City Streets	23.493	46.986	234.930	7.518
	Certified County Roads	380.737	761.474	8,485.631	271.540
	Off-System Subtotal	404.230	808.460	8,720.561	279.058
	County Total	565.834	1,134.108	53,374.224	12,974.138

Mileage

by County by Highway System

County	Highway System	Centerline	Lane	DVMT	Truck DVMT
Brooks (24)					
	US Highways	33.617	139.126	433,069.059	133,142.462
	State Highways, Spurs, Loops, Business Routes	39.377	86.820	129,021.480	15,639.637
	Farm or Ranch to Market Roads and Spurs	48.465	96.930	35,912.672	3,143.327
	Frontage Roads	9.400	17.431	28,861.608	294.373
	On-System Subtotal	130.859	340.307	626,864.819	152,219.799
	City Streets	36.240	72.480	13,642.361	416.382
	Certified County Roads	110.585	221.170	15,597.035	499.105
	Off-System Subtotal	146.825	293.650	29,239.396	915.487
	County Total	277.684	633.957	656,104.215	153,135.287

Mileage

by County by Highway System

County	Highway System	Centerline	Lane	DVMT	Truck DVMT
Brown (25)					
	US Highways	87.189	268.161	596,034.206	51,690.359
	State Highways, Spurs, Loops, Business Routes	29.726	62.372	79,629.398	9,684.150
	Farm or Ranch to Market Roads and Spurs	203.697	419.710	163,400.448	20,251.504
	Pass, Park and Recreation Roads	7.277	14.554	3,734.103	119.497
	Frontage Roads	1.226	2.452	3,060.386	283.234
	On-System Subtotal	329.115	767.249	845,858.541	82,028.745
	City Streets	193.450	392.800	112,577.342	3,573.812
	Certified County Roads	756.337	1,512.674	59,618.024	1,995.559
	Off-System Subtotal	949.787	1,905.474	172,195.366	5,569.371
	County Total	1,278.902	2,672.723	1,018,053.907	87,598.116

Mileage

by County by Highway System

County	Highway System	Centerline	Lane	DVMT	Truck DVMT
Burleson (26)					
	State Highways, Spurs, Loops, Business Routes	52.752	158.054	474,400.039	66,105.118
	Farm or Ranch to Market Roads and Spurs	172.038	353.972	258,088.707	20,059.889
	Pass, Park and Recreation Roads	9.084	18.168	5,913.396	356.917
	On-System Subtotal	233.874	530.194	738,402.142	86,521.924
	City Streets	59.562	119.124	4,919.680	157.430
	Certified County Roads	574.838	1,149.676	65,224.987	2,087.200
	Federal Roads	12.599	25.198	1,070.915	34.269
	Off-System Subtotal	646.999	1,293.998	71,215.582	2,278.899
	County Total	880.873	1,824.192	809,617.724	88,800.822

Mileage

by County by Highway System

County	Highway System	Centerline	Lane	DVMT	Truck DVMT
Burnet (27)					
	US Highways	60.850	243.400	618,673.254	100,210.483
	State Highways, Spurs, Loops, Business Routes	42.401	158.452	429,498.955	55,505.516
	Farm or Ranch to Market Roads and Spurs	173.730	371.830	442,208.731	49,390.681
	Pass, Park and Recreation Roads	15.624	31.248	14,958.874	1,259.144
	On-System Subtotal	292.605	804.930	1,505,339.814	206,365.824
	City Streets	258.749	517.498	84,282.911	2,697.053
	Certified County Roads	479.607	959.214	102,376.603	3,276.051
	Federal Roads	0.078	0.078	6.630	0.212
	Off-System Subtotal	738.434	1,476.790	186,666.144	5,973.317
	County Total	1,031.039	2,281.720	1,692,005.958	212,339.141

Mileage

by County by Highway System

County	Highway System	Centerline	Lane	DVMT	Truck DVMT
Caldwell (28)					
	IH Highways	4.931	19.724	164,127.349	51,485.211
	US Highways	27.542	96.800	247,860.928	26,407.632
	State Highways, Spurs, Loops, Business Routes	68.589	195.060	489,328.392	72,201.828
	Farm or Ranch to Market Roads and Spurs	163.989	327.978	226,271.178	25,468.730
	Pass, Park and Recreation Roads	1.193	2.386	150.318	13.228
	Frontage Roads	36.959	73.918	121,066.504	7,122.281
	On-System Subtotal	303.203	715.866	1,248,804.669	182,698.910
	City Streets	128.372	256.744	71,219.423	2,279.022
	Certified County Roads	417.845	835.690	36,595.765	1,171.064
	Off-System Subtotal	546.217	1,092.434	107,815.188	3,450.086
	County Total	849.420	1,808.300	1,356,619.857	186,148.996

Mileage

by County by Highway System

County	Highway System	Centerline	Lane	DVMT	Truck DVMT
Calhoun (29)					
	US Highways	10.202	39.786	78,454.429	6,459.844
	State Highways, Spurs, Loops, Business Routes	98.183	225.544	362,115.711	30,376.590
	Farm or Ranch to Market Roads and Spurs	65.186	139.228	108,141.425	14,022.082
	Frontage Roads	0.959	1.918	27.811	0.946
	On-System Subtotal	174.530	406.476	548,739.376	50,859.462
	City Streets	93.153	186.306	20,365.080	651.683
	Certified County Roads	221.459	442.918	21,680.733	693.783
	Federal Roads	3.067	3.067	260.695	8.342
	Off-System Subtotal	317.679	632.291	42,306.508	1,353.808
	County Total	492.209	1,038.767	591,045.884	52,213.270

Mileage

by County by Highway System

County	Highway System	Centerline	Lane	DVMT	Truck DVMT
Callahan (30)					
	IH Highways	30.544	122.176	693,765.478	246,059.721
	US Highways	30.828	61.656	22,481.500	5,103.315
	State Highways, Spurs, Loops, Business Routes	52.045	106.785	152,719.230	25,457.840
	Farm or Ranch to Market Roads and Spurs	168.935	338.204	87,874.471	10,098.180
	Frontage Roads	58.546	117.092	20,988.822	3,169.664
	On-System Subtotal	340.898	745.913	977,829.501	289,888.720
	City Streets	71.541	143.082	4,410.463	228.576
	Certified County Roads	481.737	963.474	20,970.795	754.337
	Off-System Subtotal	553.278	1,106.556	25,381.258	982.913
	County Total	894.176	1,852.469	1,003,210.759	290,871.633

Mileage

by County by Highway System

County	Highway System	Centerline	Lane	DVMT	Truck DVMT
Cameron (31)					
	IH Highways	49.219	255.838	2,548,713.018	204,229.682
	US Highways	26.495	56.982	151,007.470	24,464.210
	State Highways, Spurs, Loops, Business Routes	140.328	498.268	1,509,501.261	62,559.408
	Farm or Ranch to Market Roads and Spurs	321.688	752.482	1,605,120.452	105,476.265
	Pass, Park and Recreation Roads	13.918	40.698	110,193.956	4,174.434
	Frontage Roads	97.488	215.236	403,312.841	3,637.159
	On-System Subtotal	649.136	1,819.504	6,327,848.998	404,541.158
	City Streets	1,187.335	2,434.628	1,442,371.653	48,830.905
	Certified County Roads	720.706	1,443.267	207,339.254	8,553.163
	Toll Road Authority Roads	1.700	3.586	11,407.630	1,257.102
	Federal Roads	15.149	16.541	1,287.665	41.205
	Off-System Subtotal	1,924.890	3,898.022	1,662,406.202	58,682.375
	County Total	2,574.026	5,717.526	7,990,255.200	463,223.533

Mileage

by County by Highway System

County	Highway System	Centerline	Lane	DVMT	Truck DVMT
Camp (32)					
	US Highways	12.171	48.684	121,601.759	16,950.241
	State Highways, Spurs, Loops, Business Routes	21.647	47.706	85,304.375	4,206.654
	Farm or Ranch to Market Roads and Spurs	84.157	168.702	67,638.743	10,144.130
	On-System Subtotal	117.975	265.092	274,544.877	31,301.026
	City Streets	28.842	57.684	3,518.724	112.599
	Certified County Roads	242.826	485.652	27,911.935	893.182
	Off-System Subtotal	271.668	543.336	31,430.659	1,005.781
	County Total	389.643	808.428	305,975.536	32,306.807

Mileage

by County by Highway System

County	Highway System	Centerline	Lane	DVMT	Truck DVMT
Carson (33)					
	IH Highways	31.306	125.224	412,279.450	211,743.990
	US Highways	34.463	136.536	203,984.466	43,437.623
	State Highways, Spurs, Loops, Business Routes	51.935	118.268	85,393.578	16,456.326
	Farm or Ranch to Market Roads and Spurs	149.931	300.620	48,518.596	3,720.706
	Frontage Roads	47.594	95.188	3,823.642	206.014
	On-System Subtotal	315.229	775.836	753,999.732	275,564.659
	City Streets	61.652	123.304	1,922.922	61.534
	Certified County Roads	606.711	1,213.422	8,350.319	267.210
	Off-System Subtotal	668.363	1,336.726	10,273.241	328.744
	County Total	983.592	2,112.562	764,272.973	275,893.403

Mileage

by County by Highway System

County	Highway System	Centerline	Lane	DVMT	Truck DVMT
Cass (34)					
	US Highways	38.023	153.448	377,586.551	123,641.786
	State Highways, Spurs, Loops, Business Routes	121.772	266.921	268,239.512	34,742.198
	Farm or Ranch to Market Roads and Spurs	274.089	553.179	193,661.406	33,037.633
	Pass, Park and Recreation Roads	2.707	5.668	162.027	30.946
	On-System Subtotal	436.591	979.216	839,649.496	191,452.563
	City Streets	135.726	274.586	30,092.040	1,061.144
	Certified County Roads	956.489	1,912.338	68,042.124	2,177.348
	Federal Roads	8.051	16.102	684.335	21.899
	Off-System Subtotal	1,100.266	2,203.026	98,818.499	3,260.390
	County Total	1,536.857	3,182.242	938,467.995	194,712.953

Mileage

by County by Highway System

County	Highway System	Centerline	Lane	DVMT	Truck DVMT
Castro (35)					
	US Highways	33.576	74.662	87,534.091	24,860.386
	State Highways, Spurs, Loops, Business Routes	53.510	110.198	82,933.242	18,447.565
	Farm or Ranch to Market Roads and Spurs	173.805	348.320	89,391.054	17,625.939
	On-System Subtotal	260.891	533.180	259,858.387	60,933.889
	City Streets	42.758	85.516	1,033.360	33.068
	Certified County Roads	891.448	1,782.896	54,878.840	1,756.123
	Off-System Subtotal	934.206	1,868.412	55,912.200	1,789.190
	County Total	1,195.097	2,401.592	315,770.587	62,723.080

Mileage

by County by Highway System

County	Highway System	Centerline	Lane	DVMT	Truck DVMT
Chambers (36)					
	IH Highways	34.228	200.012	1,905,404.876	453,140.935
	State Highways, Spurs, Loops, Business Routes	66.202	179.477	443,886.626	44,872.073
	Farm or Ranch to Market Roads and Spurs	152.034	306.524	400,411.972	23,690.636
	Frontage Roads	65.156	130.312	24,348.403	1,578.361
	On-System Subtotal	317.620	816.325	2,774,051.877	523,282.004
	City Streets	104.696	209.392	90,192.942	3,150.788
	Certified County Roads	258.462	518.818	61,339.819	1,962.874
	Federal Roads	8.935	12.567	920.305	29.450
	Off-System Subtotal	372.093	740.777	152,453.066	5,143.112
	County Total	689.713	1,557.102	2,926,504.943	528,425.116

Mileage

by County by Highway System

County	Highway System	Centerline	Lane	DVMT	Truck DVMT
Cherokee (37)					
	US Highways	117.447	353.835	816,460.099	120,098.455
	State Highways, Spurs, Loops, Business Routes	92.773	190.026	187,303.733	36,887.511
	Farm or Ranch to Market Roads and Spurs	298.140	601.863	222,615.246	10,645.712
	Pass, Park and Recreation Roads	0.801	1.602	249.680	13.250
	On-System Subtotal	509.161	1,147.326	1,226,628.758	167,644.927
	City Streets	161.278	323.750	72,366.944	2,301.337
	Certified County Roads	935.748	1,872.482	104,599.442	3,347.182
	Off-System Subtotal	1,097.026	2,196.232	176,966.386	5,648.519
	County Total	1,606.187	3,343.558	1,403,595.144	173,293.446

Mileage

by County by Highway System

County	Highway System	Centerline	Lane	DVMT	Truck DVMT
Childress (38)					
	US Highways	69.180	198.540	371,163.409	105,628.796
	State Highways, Spurs, Loops, Business Routes	16.568	33.136	6,502.130	2,210.658
	Farm or Ranch to Market Roads and Spurs	123.552	247.104	21,132.787	3,134.017
	On-System Subtotal	209.300	478.780	398,798.326	110,973.471
	City Streets	59.147	118.294	9,246.602	307.121
	Certified County Roads	424.781	849.562	7,387.620	236.404
	Off-System Subtotal	483.928	967.856	16,634.222	543.524
	County Total	693.228	1,446.636	415,432.548	111,516.995

Mileage

by County by Highway System

County	Highway System	Centerline	Lane	DVMT	Truck DVMT
Clay (39)					
	US Highways	47.396	165.622	611,686.922	179,717.746
	State Highways, Spurs, Loops, Business Routes	72.233	144.570	76,546.527	18,989.919
	Farm or Ranch to Market Roads and Spurs	223.589	447.178	58,301.897	16,321.960
	Pass, Park and Recreation Roads	1.018	2.036	130.304	74.404
	Frontage Roads	8.931	17.862	618.725	25.647
	On-System Subtotal	353.167	777.268	747,284.375	215,129.675
	City Streets	64.648	129.296	2,472.733	79.127
	Certified County Roads	712.782	1,425.564	20,923.573	669.554
	Off-System Subtotal	777.430	1,554.860	23,396.306	748.682
	County Total	1,130.597	2,332.128	770,680.681	215,878.357

Mileage

by County by Highway System

County	Highway System	Centerline	Lane	DVMT	Truck DVMT
Cochran (40)					
	State Highways, Spurs, Loops, Business Routes	88.355	181.194	72,934.890	9,376.410
	Farm or Ranch to Market Roads and Spurs	143.505	287.046	34,569.810	3,322.551
	On-System Subtotal	231.860	468.240	107,504.700	12,698.961
	City Streets	34.424	68.848	344.240	11.016
	Certified County Roads	506.216	1,012.432	26,167.011	837.344
	Off-System Subtotal	540.640	1,081.280	26,511.251	848.360
	County Total	772.500	1,549.520	134,015.951	13,547.321
Coke (41)					
	US Highways	31.013	74.784	104,785.179	17,746.165
	State Highways, Spurs, Loops, Business Routes	78.715	170.796	74,328.635	17,717.461
	Farm or Ranch to Market Roads and Spurs	62.045	124.090	16,814.676	844.819
	On-System Subtotal	171.773	369.670	195,928.490	36,308.446
	City Streets	37.665	75.330	852.120	27.268
	Certified County Roads	264.442	528.884	7,015.996	224.512
	Off-System Subtotal	302.107	604.214	7,868.116	251.780
	County Total	473.880	973.884	203,796.606	36,560.225

Mileage

by County by Highway System

County	Highway System	Centerline	Lane	DVMT	Truck DVMT
Coleman (42)					
	US Highways	101.697	282.038	296,378.211	46,552.361
	State Highways, Spurs, Loops, Business Routes	48.495	100.060	67,846.282	15,695.214
	Farm or Ranch to Market Roads and Spurs	183.017	366.034	32,016.582	3,993.337
	Pass, Park and Recreation Roads	2.361	4.722	112.420	26.768
	On-System Subtotal	335.570	752.854	396,353.495	66,267.680
	City Streets	92.075	184.666	10,159.015	477.641
	Certified County Roads	764.427	1,528.854	24,073.183	770.342
	Federal Roads	14.833	29.666	1,260.805	40.346
	Off-System Subtotal	871.335	1,743.186	35,493.003	1,288.329
	County Total	1,206.905	2,496.040	431,846.498	67,556.009

Mileage

by County by Highway System

Collin (43)

County	Highway System	Centerline	Lane	DVMT	Truck DVMT
	US Highways	62.528	280.422	4,695,857.960	348,013.226
	State Highways, Spurs, Loops, Business Routes	134.948	401.306	1,720,654.089	156,369.028
	Farm or Ranch to Market Roads and Spurs	244.330	538.914	1,415,482.830	66,608.432
	Frontage Roads	100.472	225.215	1,196,393.507	30,063.869
	On-System Subtotal	542.278	1,445.857	9,028,388.386	601,054.555
	City Streets	3,174.543	7,360.162	7,733,646.794	248,955.543
	Certified County Roads	732.368	1,465.530	182,207.910	5,969.823
	Toll Road Authority Roads	73.994	283.390	4,480,622.268	207,424.154
	Federal Roads	24.708	49.416	2,301.840	73.659
	Off-System Subtotal	4,005.613	9,158.498	12,398,778.812	462,423.180
	County Total	4,547.891	10,604.355	21,427,167.198	1,063,477.735

Mileage

by County by Highway System

County	Highway System	Centerline	Lane	DVMT	Truck DVMT
Collingsworth (44)					
	US Highways	30.964	80.959	41,126.473	11,227.484
	State Highways, Spurs, Loops, Business Routes	33.030	66.060	12,635.739	2,569.123
	Farm or Ranch to Market Roads and Spurs	153.465	306.930	24,826.442	4,070.368
	On-System Subtotal	217.459	453.949	78,588.654	17,866.975
	City Streets	38.123	76.246	381.230	12.199
	Certified County Roads	549.101	1,098.202	10,848.493	347.152
	Off-System Subtotal	587.224	1,174.448	11,229.723	359.351
	County Total	804.683	1,628.397	89,818.377	18,226.326

Mileage

by County by Highway System

County	Highway System	Centerline	Lane	DVMT	Truck DVMT
Colorado (45)					
	IH Highways	32.061	131.249	1,280,613.941	350,496.411
	US Highways	48.001	100.914	226,121.209	40,478.671
	State Highways, Spurs, Loops, Business Routes	40.410	107.904	282,976.697	62,113.812
	Farm or Ranch to Market Roads and Spurs	161.990	325.044	164,995.004	21,193.016
	Frontage Roads	47.203	94.008	16,836.976	2,392.698
	On-System Subtotal	329.665	759.119	1,971,543.827	476,674.608
	City Streets	79.748	159.496	5,183.620	165.876
	Certified County Roads	737.675	1,475.350	82,268.419	2,632.589
	Federal Roads	3.302	3.302	280.670	8.981
	Off-System Subtotal	820.725	1,638.148	87,732.709	2,807.447
	County Total	1,150.390	2,397.267	2,059,276.536	479,482.054

Mileage

by County by Highway System

Comal (46)

County	Highway System	Centerline	Lane	DVMT	Truck DVMT
	IH Highways	20.377	135.005	2,392,640.916	349,486.702
	US Highways	15.605	62.420	377,076.117	22,053.973
	State Highways, Spurs, Loops, Business Routes	44.260	119.523	673,182.057	34,508.961
	Farm or Ranch to Market Roads and Spurs	144.996	297.492	932,683.694	87,585.922
	Pass, Park and Recreation Roads	2.786	5.572	908.236	138.960
	Frontage Roads	40.923	83.767	185,099.000	11,888.141
	On-System Subtotal	268.947	703.779	4,561,590.020	505,662.658
	City Streets	372.781	763.456	341,912.974	12,088.348
	Certified County Roads	803.370	1,606.740	264,350.878	8,470.990
	Federal Roads	26.279	52.558	2,233.715	71.479
	Off-System Subtotal	1,202.430	2,422.754	608,497.567	20,630.818
	County Total	1,471.377	3,126.533	5,170,087.587	526,293.476

Mileage

by County by Highway System

County	Highway System	Centerline	Lane	DVMT	Truck DVMT
Comanche (47)					
	US Highways	27.010	78.570	144,084.325	21,544.303
	State Highways, Spurs, Loops, Business Routes	100.992	204.412	232,602.166	49,890.765
	Farm or Ranch to Market Roads and Spurs	227.956	456.334	75,674.958	10,997.000
	Pass, Park and Recreation Roads	0.300	0.600	32.100	3.306
	Frontage Roads	0.745	1.490	243.511	19.724
	On-System Subtotal	357.003	741.406	452,637.060	82,455.098
	City Streets	75.829	151.658	1,806.250	57.800
	Certified County Roads	744.560	1,489.120	29,736.145	951.557
	Federal Roads	14.339	28.678	1,218.815	39.002
	Off-System Subtotal	834.728	1,669.456	32,761.210	1,048.359
	County Total	1,191.731	2,410.862	485,398.270	83,503.457

Mileage

by County by Highway System

County	Highway System	Centerline	Lane	DVMT	Truck DVMT
Concho (48)					
	US Highways	69.269	203.653	258,562.784	46,278.014
	State Highways, Spurs, Loops, Business Routes	1.063	2.126	99.922	14.888
	Farm or Ranch to Market Roads and Spurs	133.106	266.212	32,122.549	5,592.164
	Pass, Park and Recreation Roads	4.251	8.502	425.100	80.769
	On-System Subtotal	207.689	480.493	291,210.355	51,965.836
	City Streets	30.097	60.194	300.970	9.631
	Certified County Roads	381.319	762.638	6,336.620	202.772
	Off-System Subtotal	411.416	822.832	6,637.590	212.403
	County Total	619.105	1,303.325	297,847.945	52,178.239

Mileage

by County by Highway System

County	Highway System	Centerline	Lane	DVMT	Truck DVMT
Cooke (49)					
	IH Highways	21.807	87.228	996,863.142	180,519.561
	US Highways	31.741	126.964	457,937.469	30,995.281
	Farm or Ranch to Market Roads and Spurs	273.244	553.384	376,108.423	53,669.213
	Frontage Roads	40.310	81.992	57,426.819	2,273.927
	On-System Subtotal	367.102	849.568	1,888,335.853	267,457.981
	City Streets	138.096	276.192	60,948.169	1,995.257
	Certified County Roads	797.077	1,594.154	59,413.584	1,901.235
	Federal Roads	1.621	3.242	137.785	4.409
	Off-System Subtotal	936.794	1,873.588	120,499.538	3,900.901
	County Total	1,303.896	2,723.156	2,008,835.391	271,358.882

Mileage

by County by Highway System

Coryell (50)

County	Highway System	Centerline	Lane	DVMT	Truck DVMT
	US Highways	49.111	126.280	460,300.366	39,637.841
	State Highways, Spurs, Loops, Business Routes	49.060	100.420	264,204.772	35,283.250
	Farm or Ranch to Market Roads and Spurs	227.260	460.746	334,159.824	31,389.047
	Pass, Park and Recreation Roads	1.560	3.120	112.320	40.548
	Frontage Roads	0.595	1.190	5,075.350	309.596
	On-System Subtotal	327.586	691.756	1,063,852.632	106,660.283
	City Streets	201.967	405.280	123,591.861	4,024.165
	Certified County Roads	627.090	1,254.180	47,186.329	1,509.963
	Federal Roads	249.352	498.704	21,194.920	678.237
	Off-System Subtotal	1,078.409	2,158.164	191,973.110	6,212.365
	County Total	1,405.995	2,849.920	1,255,825.742	112,872.648

Mileage

by County by Highway System

County	Highway System	Centerline	Lane	DVMT	Truck DVMT
Cottle (51)					
	US Highways	62.920	125.840	64,209.607	14,176.127
	Farm or Ranch to Market Roads and Spurs	131.910	263.820	9,608.333	1,905.101
	On-System Subtotal	194.830	389.660	73,817.940	16,081.228
	City Streets	27.720	55.440	554.400	17.741
	Certified County Roads	313.895	627.790	5,666.310	181.322
	Off-System Subtotal	341.615	683.230	6,220.710	199.063
	County Total	536.445	1,072.890	80,038.650	16,280.291

Mileage

by County by Highway System

County	Highway System	Centerline	Lane	DVMT	Truck DVMT
Crane (52)					
	IH Highways	1.530	6.120	28,661.490	13,184.285
	US Highways	35.607	109.284	161,337.048	19,379.541
	State Highways, Spurs, Loops, Business Routes	27.376	56.300	30,718.952	10,008.422
	Farm or Ranch to Market Roads and Spurs	70.317	140.634	36,153.114	15,608.619
	Frontage Roads	3.060	6.120	108.630	15.279
	On-System Subtotal	137.890	318.458	256,979.234	58,196.146
	City Streets	24.107	48.214	1,084.815	34.714
	Certified County Roads	84.064	168.128	9,609.486	307.504
	Off-System Subtotal	108.171	216.342	10,694.301	342.218
	County Total	246.061	534.800	267,673.535	58,538.363

Mileage

by County by Highway System

County	Highway System	Centerline	Lane	DVMT	Truck DVMT
Crockett (53)					
	IH Highways	52.797	211.188	435,121.852	171,260.376
	US Highways	56.478	112.956	34,022.310	10,258.808
	State Highways, Spurs, Loops, Business Routes	114.169	231.074	126,331.648	36,710.062
	Farm or Ranch to Market Roads and Spurs	86.468	172.936	20,780.621	5,086.018
	Frontage Roads	27.645	55.290	5,569.977	687.713
	On-System Subtotal	337.557	783.444	621,826.408	224,002.978
	Certified County Roads	380.648	761.296	40,547.500	1,297.520
	Off-System Subtotal	380.648	761.296	40,547.500	1,297.520
	County Total	718.205	1,544.740	662,373.908	225,300.498

Mileage

by County by Highway System

County	Highway System	Centerline	Lane	DVMT	Truck DVMT
Crosby (54)					
	US Highways	41.616	141.970	137,684.232	22,094.495
	State Highways, Spurs, Loops, Business Routes	20.465	41.838	10,612.681	3,145.866
	Farm or Ranch to Market Roads and Spurs	190.891	385.650	40,644.418	7,127.197
	On-System Subtotal	252.972	569.458	188,941.331	32,367.559
	City Streets	59.721	119.442	597.210	19.111
	Certified County Roads	694.953	1,389.906	45,639.222	1,460.455
	Off-System Subtotal	754.674	1,509.348	46,236.432	1,479.566
	County Total	1,007.646	2,078.806	235,177.763	33,847.124

Mileage

by County by Highway System

County	Highway System	Centerline	Lane	DVMT	Truck DVMT
Culberson (55)					
	IH Highways	43.489	173.956	634,332.250	348,893.552
	US Highways	53.279	125.585	91,037.049	14,718.205
	State Highways, Spurs, Loops, Business Routes	59.330	123.105	36,297.604	3,068.216
	Farm or Ranch to Market Roads and Spurs	128.591	257.182	84,013.374	5,077.924
	Frontage Roads	35.872	71.744	4,233.798	658.269
	On-System Subtotal	320.561	751.572	849,914.075	372,416.165
	City Streets	27.766	55.532	277.660	8.885
	Certified County Roads	516.115	1,032.230	10,363.819	331.642
	Federal Roads	19.334	38.668	1,643.390	52.588
	Off-System Subtotal	563.215	1,126.430	12,284.869	393.116
	County Total	883.776	1,878.002	862,198.944	372,809.281

Mileage

by County by Highway System

County	Highway System	Centerline	Lane	DVMT	Truck DVMT
Dallam (56)					
	US Highways	101.825	283.438	304,160.263	104,842.358
	State Highways, Spurs, Loops, Business Routes	25.111	51.160	13,523.693	4,954.257
	Farm or Ranch to Market Roads and Spurs	172.711	345.968	56,637.956	15,254.072
	On-System Subtotal	299.647	680.566	374,321.912	125,050.686
	City Streets	52.581	105.162	10,495.803	329.268
	Certified County Roads	495.354	989.772	13,638.285	460.644
	Off-System Subtotal	547.935	1,094.934	24,134.088	789.912
	County Total	847.582	1,775.500	398,456.000	125,840.598

Mileage

by County by Highway System

Dallas (57)

County	Highway System	Centerline	Lane	DVMT	Truck DVMT
	IH Highways	154.133	1,106.752	21,295,133.875	2,273,445.437
	US Highways	56.244	305.173	5,837,661.646	481,510.848
	State Highways, Spurs, Loops, Business Routes	177.145	982.042	8,818,821.509	518,218.751
	Farm or Ranch to Market Roads and Spurs	18.969	88.994	510,924.290	4,765.518
	Pass, Park and Recreation Roads	1.433	8.598	19,325.176	599.300
	Frontage Roads	392.513	868.236	3,019,285.681	90,688.528
	On-System Subtotal	800.437	3,359.795	39,501,152.177	3,369,228.382
	City Streets	7,978.144	19,236.052	24,459,097.287	853,196.369
	Certified County Roads	108.677	221.150	77,467.002	4,476.265
	Toll Road Authority Roads	65.213	378.277	5,715,702.448	244,159.083
	Federal Roads	24.747	49.494	2,164.380	69.260
	Off-System Subtotal	8,176.781	19,884.973	30,254,431.117	1,101,900.977
	County Total	8,977.218	23,244.768	69,755,583.294	4,471,129.359

Mileage

by County by Highway System

County	Highway System	Centerline	Lane	DVMT	Truck DVMT
Dawson (58)					
	US Highways	66.437	211.429	263,554.879	48,189.024
	State Highways, Spurs, Loops, Business Routes	65.118	136.692	147,403.482	23,436.157
	Farm or Ranch to Market Roads and Spurs	180.140	363.478	50,400.099	11,049.363
	On-System Subtotal	311.695	711.599	461,358.460	82,674.544
	City Streets	82.403	166.310	31,131.709	996.056
	Certified County Roads	922.872	1,845.744	58,826.129	1,882.436
	Off-System Subtotal	1,005.275	2,012.054	89,957.838	2,878.492
	County Total	1,316.970	2,723.653	551,316.298	85,553.036

Mileage

by County by Highway System

County	Highway System	Centerline	Lane	DVMT	Truck DVMT
Deaf Smith (59)					
	IH Highways	2.149	8.596	28,267.946	13,964.365
	US Highways	53.406	156.476	279,608.964	73,948.386
	State Highways, Spurs, Loops, Business Routes	41.289	83.502	10,017.059	1,221.957
	Farm or Ranch to Market Roads and Spurs	172.679	348.740	78,455.528	10,885.069
	Frontage Roads	2.338	4.676	67.802	2.305
	On-System Subtotal	271.861	601.990	396,417.299	100,022.083
	City Streets	78.852	157.704	43,114.569	1,379.666
	Certified County Roads	948.072	1,896.144	25,810.554	825.938
	Off-System Subtotal	1,026.924	2,053.848	68,925.123	2,205.604
	County Total	1,298.785	2,655.838	465,342.422	102,227.687

Mileage

by County by Highway System

County	Highway System	Centerline	Lane	DVMT	Truck DVMT
Delta (60)					
	State Highways, Spurs, Loops, Business Routes	33.817	87.766	127,528.679	32,997.825
	Farm or Ranch to Market Roads and Spurs	132.651	265.302	36,726.704	4,297.058
	On-System Subtotal	166.468	353.068	164,255.383	37,294.883
	City Streets	29.287	58.574	292.870	9.372
	Certified County Roads	238.184	476.368	3,453.870	110.524
	Federal Roads	9.244	18.488	785.740	25.144
	Off-System Subtotal	276.715	553.430	4,532.480	145.039
	County Total	443.183	906.498	168,787.863	37,439.922

Mileage

by County by Highway System

County	Highway System	Centerline	Lane	DVMT	Truck DVMT
Denton (61)					
	IH Highways	53.461	239.602	4,193,548.120	459,863.841
	US Highways	69.954	230.906	1,290,313.473	137,437.249
	State Highways, Spurs, Loops, Business Routes	39.247	149.827	1,161,868.885	99,269.825
	Farm or Ranch to Market Roads and Spurs	284.502	723.986	2,627,787.957	260,175.807
	Pass, Park and Recreation Roads	1.578	9.468	47,180.622	754.890
	Frontage Roads	96.149	194.321	883,459.743	24,324.230
	On-System Subtotal	544.891	1,548.110	10,204,158.800	981,825.843
	City Streets	2,575.780	5,610.218	3,939,504.046	133,735.317
	Certified County Roads	606.058	1,212.738	213,529.733	6,832.951
	Toll Road Authority Roads	18.651	72.332	1,660,659.814	107,546.106
	Federal Roads	57.252	114.504	8,390.560	268.498
	Off-System Subtotal	3,257.741	7,009.792	5,822,084.153	248,382.872
	County Total	3,802.632	8,557.902	16,026,242.953	1,230,208.715

Mileage

by County by Highway System

County	Highway System	Centerline	Lane	DVMT	Truck DVMT
De Witt (62)					
	US Highways	73.455	178.302	349,476.881	38,578.186
	State Highways, Spurs, Loops, Business Routes	58.843	117.686	191,360.583	42,009.987
	Farm or Ranch to Market Roads and Spurs	183.077	366.334	142,382.309	19,304.354
	On-System Subtotal	315.375	662.322	683,219.773	99,892.527
	City Streets	119.660	240.636	30,968.123	1,191.244
	Certified County Roads	680.257	1,360.514	66,880.375	2,140.172
	Off-System Subtotal	799.917	1,601.150	97,848.498	3,331.416
	County Total	1,115.292	2,263.472	781,068.271	103,223.942
Dickens (63)					
	US Highways	31.691	126.712	50,897.354	13,282.464
	State Highways, Spurs, Loops, Business Routes	43.638	88.940	25,504.347	4,315.289
	Farm or Ranch to Market Roads and Spurs	126.407	252.814	17,456.272	2,983.170
	On-System Subtotal	201.736	468.466	93,857.973	20,580.923
	City Streets	24.280	48.560	485.600	15.539
	Certified County Roads	405.038	810.076	7,190.790	230.105
	Off-System Subtotal	429.318	858.636	7,676.390	245.644
	County Total	631.054	1,327.102	101,534.363	20,826.567

Mileage

by County by Highway System

County	Highway System	Centerline	Lane	DVMT	Truck DVMT
Dimmit (64)					
	US Highways	57.729	122.132	311,256.695	75,196.301
	State Highways, Spurs, Loops, Business Routes	33.406	67.632	120,943.752	28,080.140
	Farm or Ranch to Market Roads and Spurs	158.223	317.430	173,181.449	35,270.927
	On-System Subtotal	249.358	507.194	605,381.896	138,547.367
	City Streets	66.928	136.344	13,778.446	434.886
	Certified County Roads	174.218	348.083	7,093.210	226.983
	Off-System Subtotal	241.146	484.427	20,871.656	661.869
	County Total	490.504	991.621	626,253.552	139,209.236

Mileage

by County by Highway System

Donley (65)

County	Highway System	Centerline	Lane	DVMT	Truck DVMT
	IH Highways	6.107	24.428	77,352.729	38,112.175
	US Highways	37.564	150.256	396,021.700	130,682.516
	State Highways, Spurs, Loops, Business Routes	61.262	122.524	27,256.754	6,834.547
	Farm or Ranch to Market Roads and Spurs	75.985	151.970	11,582.022	1,962.687
	Frontage Roads	5.036	10.072	192.993	32.980
	On-System Subtotal	185.954	459.250	512,406.198	177,624.905
	City Streets	68.785	137.570	2,751.400	88.045
	Certified County Roads	350.030	700.060	10,765.072	344.482
	Off-System Subtotal	418.815	837.630	13,516.472	432.527
	County Total	604.769	1,296.880	525,922.670	178,057.432

Mileage

by County by Highway System

County	Highway System	Centerline	Lane	DVMT	Truck DVMT
Kenedy (66)					
	US Highways	46.713	186.852	420,925.017	105,158.225
	Frontage Roads	2.124	4.248	210.276	6.308
	On-System Subtotal	48.837	191.100	421,135.293	105,164.533
	Certified County Roads	9.430	18.860	1,259.729	40.311
	Federal Roads	14.057	28.114	1,194.845	38.235
	Off-System Subtotal	23.487	46.974	2,454.574	78.546
	County Total	72.324	238.074	423,589.867	105,243.079
Duval (67)					
	US Highways	32.879	67.280	87,386.020	26,142.454
	State Highways, Spurs, Loops, Business Routes	170.475	352.626	277,525.736	41,297.887
	Farm or Ranch to Market Roads and Spurs	108.602	217.204	43,811.250	6,845.131
	On-System Subtotal	311.956	637.110	408,723.006	74,285.472
	City Streets	69.081	138.162	2,072.430	66.318
	Certified County Roads	404.167	809.181	18,909.749	605.112
	Off-System Subtotal	473.248	947.343	20,982.179	671.430
	County Total	785.204	1,584.453	429,705.185	74,956.902

Mileage

by County by Highway System

County	Highway System	Centerline	Lane	DVMT	Truck DVMT
Eastland (68)					
	IH Highways	39.909	159.636	858,891.451	387,576.420
	US Highways	32.832	67.036	80,127.795	12,935.972
	State Highways, Spurs, Loops, Business Routes	112.264	259.504	210,780.838	38,404.720
	Farm or Ranch to Market Roads and Spurs	200.006	400.012	94,707.872	11,432.287
	Frontage Roads	69.541	139.082	30,999.567	2,537.401
	On-System Subtotal	454.552	1,025.270	1,275,507.523	452,886.801
	City Streets	165.964	331.928	5,132.780	164.249
	Certified County Roads	696.515	1,393.030	29,469.306	946.040
	Off-System Subtotal	862.479	1,724.958	34,602.086	1,110.289
	County Total	1,317.031	2,750.228	1,310,109.609	453,997.089

Mileage

by County by Highway System

County	Highway System	Centerline	Lane	DVMT	Truck DVMT
Ector (69)					
	IH Highways	31.673	126.692	774,888.071	295,738.623
	US Highways	31.481	125.924	377,290.092	33,105.491
	State Highways, Spurs, Loops, Business Routes	104.371	332.664	933,103.779	134,579.182
	Farm or Ranch to Market Roads and Spurs	94.389	228.140	372,450.656	41,113.810
	Frontage Roads	78.345	156.690	114,764.355	14,973.049
	On-System Subtotal	340.259	970.110	2,572,496.953	519,510.155
	City Streets	446.149	1,024.179	793,259.171	34,059.092
	Certified County Roads	584.170	1,182.323	390,827.317	16,053.473
	Off-System Subtotal	1,030.319	2,206.502	1,184,086.488	50,112.566
	County Total	1,370.578	3,176.612	3,756,583.441	569,622.720

Mileage

by County by Highway System

County	Highway System	Centerline	Lane	DVMT	Truck DVMT
Edwards (70)					
	US Highways	85.776	176.302	37,323.511	7,300.364
	State Highways, Spurs, Loops, Business Routes	67.528	150.974	34,700.828	8,494.634
	Farm or Ranch to Market Roads and Spurs	85.921	171.842	9,144.747	1,457.695
	On-System Subtotal	239.225	499.118	81,169.086	17,252.694
	City Streets	15.866	31.732	475.980	15.231
	Certified County Roads	277.688	555.376	10,216.285	326.921
	Off-System Subtotal	293.554	587.108	10,692.265	342.152
	County Total	532.779	1,086.226	91,861.351	17,594.846

Mileage

by County by Highway System

County	Highway System	Centerline	Lane	DVMT	Truck DVMT
Ellis (71)					
	IH Highways	56.390	272.365	2,840,798.897	788,004.393
	US Highways	78.041	254.748	1,584,690.534	84,924.326
	State Highways, Spurs, Loops, Business Routes	67.196	154.196	303,344.795	60,074.689
	Farm or Ranch to Market Roads and Spurs	303.932	616.376	818,877.927	47,840.815
	Frontage Roads	114.806	228.479	186,510.239	5,520.654
	On-System Subtotal	620.365	1,526.164	5,734,222.392	986,364.876
	City Streets	622.734	1,270.656	460,917.592	14,678.028
	Certified County Roads	957.171	1,914.342	209,471.805	6,703.098
	Federal Roads	12.043	24.086	1,023.655	32.757
	Off-System Subtotal	1,591.948	3,209.084	671,413.052	21,413.882
	County Total	2,212.313	4,735.248	6,405,635.444	1,007,778.759

Mileage

by County by Highway System

County	Highway System	Centerline	Lane	DVMT	Truck DVMT
El Paso (72)					
	IH Highways	62.514	320.899	4,454,944.430	495,379.760
	US Highways	55.840	269.388	1,520,965.062	90,785.350
	State Highways, Spurs, Loops, Business Routes	142.877	570.254	3,024,523.205	179,150.100
	Farm or Ranch to Market Roads and Spurs	96.814	274.219	1,143,332.041	73,249.698
	Pass, Park and Recreation Roads	2.950	7.680	12,344.750	800.409
	Frontage Roads	127.880	272.399	1,416,198.015	186,029.256
	On-System Subtotal	488.875	1,714.839	11,572,307.503	1,025,394.573
	City Streets	2,288.544	5,050.137	4,619,773.453	165,560.671
	Certified County Roads	674.206	1,360.973	364,989.120	11,759.236
	Toll Road Authority Roads	0.675	2.464	8,089.850	1,851.354
	Federal Roads	85.526	170.762	7,269.710	232.631
	Off-System Subtotal	3,048.951	6,584.336	5,000,122.133	179,403.891
	County Total	3,537.826	8,299.175	16,572,429.636	1,204,798.465

Mileage

by County by Highway System

County	Highway System	Centerline	Lane	DVMT	Truck DVMT
Erath (73)					
	IH Highways	5.644	22.576	124,902.960	55,581.817
	US Highways	90.621	212.314	532,196.795	77,512.051
	State Highways, Spurs, Loops, Business Routes	66.678	141.648	179,016.231	27,585.324
	Farm or Ranch to Market Roads and Spurs	215.554	434.198	221,504.410	15,022.431
	Frontage Roads	11.288	22.576	1,043.712	38.684
	On-System Subtotal	389.785	833.312	1,058,664.108	175,740.307
	City Streets	120.846	246.208	88,081.531	2,841.295
	Certified County Roads	833.840	1,667.680	90,697.454	2,902.319
	Off-System Subtotal	954.686	1,913.888	178,778.985	5,743.614
	County Total	1,344.471	2,747.200	1,237,443.093	181,483.921

Mileage

by County by Highway System

County	Highway System	Centerline	Lane	DVMT	Truck DVMT
Falls (74)					
	IH Highways	1.900	7.600	130,661.100	33,841.225
	US Highways	25.803	51.606	107,532.679	20,370.191
	State Highways, Spurs, Loops, Business Routes	105.705	264.699	391,316.475	77,710.907
	Farm or Ranch to Market Roads and Spurs	207.801	415.602	79,951.230	9,513.414
	Frontage Roads	3.800	7.600	5,532.800	579.188
	On-System Subtotal	345.009	747.107	714,994.284	142,014.925
	City Streets	90.377	180.558	18,221.686	583.094
	Certified County Roads	755.799	1,511.598	37,192.273	1,190.153
	Off-System Subtotal	846.176	1,692.156	55,413.959	1,773.247
	County Total	1,191.185	2,439.263	770,408.243	143,788.172

Mileage

by County by Highway System

County	Highway System	Centerline	Lane	DVMT	Truck DVMT
Fannin (75)					
	US Highways	44.221	90.064	240,106.039	34,459.083
	State Highways, Spurs, Loops, Business Routes	138.012	289.773	361,361.835	70,633.549
	Farm or Ranch to Market Roads and Spurs	295.171	590.452	156,381.036	14,307.153
	Pass, Park and Recreation Roads	4.114	8.228	987.885	111.234
	Frontage Roads	3.620	7.240	8,785.237	1,262.278
	On-System Subtotal	485.138	985.757	767,622.032	120,773.298
	City Streets	148.567	297.134	25,187.340	805.995
	Certified County Roads	935.631	1,869.612	38,364.520	1,227.665
	Federal Roads	2.362	4.724	200.770	6.425
	Off-System Subtotal	1,086.560	2,171.470	63,752.630	2,040.084
	County Total	1,571.698	3,157.227	831,374.662	122,813.382

Mileage

by County by Highway System

County	Highway System	Centerline	Lane	DVMT	Truck DVMT
Fayette (76)					
	IH Highways	22.795	91.180	753,384.514	237,083.604
	US Highways	63.348	154.264	374,050.662	57,112.858
	State Highways, Spurs, Loops, Business Routes	99.649	279.016	566,463.749	90,964.014
	Farm or Ranch to Market Roads and Spurs	225.826	452.790	165,770.570	21,277.963
	Frontage Roads	23.917	47.834	7,959.713	1,097.128
	On-System Subtotal	435.535	1,025.084	1,867,629.208	407,535.567
	City Streets	92.469	184.938	10,009.160	320.293
	Certified County Roads	870.335	1,740.670	79,412.437	2,541.198
	Off-System Subtotal	962.804	1,925.608	89,421.597	2,861.491
	County Total	1,398.339	2,950.692	1,957,050.805	410,397.058

Mileage

by County by Highway System

County	Highway System	Centerline	Lane	DVMT	Truck DVMT
Fisher (77)					
	US Highways	31.682	68.568	40,929.989	7,688.667
	State Highways, Spurs, Loops, Business Routes	53.464	108.572	55,103.863	11,572.684
	Farm or Ranch to Market Roads and Spurs	188.820	377.980	59,228.030	5,519.724
	On-System Subtotal	273.966	555.120	155,261.882	24,781.074
	City Streets	36.734	73.468	970.230	31.047
	Certified County Roads	637.499	1,274.998	13,998.979	447.967
	Off-System Subtotal	674.233	1,348.466	14,969.209	479.015
	County Total	948.199	1,903.586	170,231.091	25,260.089
Floyd (78)					
	US Highways	47.217	147.432	104,189.348	14,149.867
	State Highways, Spurs, Loops, Business Routes	24.118	48.236	11,208.847	3,057.657
	Farm or Ranch to Market Roads and Spurs	253.213	508.310	71,429.318	9,477.427
	On-System Subtotal	324.548	703.978	186,827.513	26,684.951
	City Streets	57.246	114.492	1,144.920	36.637
	Certified County Roads	971.624	1,943.248	56,582.273	1,827.583
	Off-System Subtotal	1,028.870	2,057.740	57,727.193	1,864.220
	County Total	1,353.418	2,761.718	244,554.706	28,549.171

Mileage

by County by Highway System

County	Highway System	Centerline	Lane	DVMT	Truck DVMT
Foard (79)					
	US Highways	36.096	72.490	32,024.266	9,432.562
	State Highways, Spurs, Loops, Business Routes	19.518	39.036	8,260.524	3,397.666
	Farm or Ranch to Market Roads and Spurs	93.065	186.130	7,436.527	2,170.275
	On-System Subtotal	148.679	297.656	47,721.317	15,000.502
	City Streets	21.647	43.294	216.470	6.927
	Certified County Roads	325.123	650.246	4,446.990	142.304
	Off-System Subtotal	346.770	693.540	4,663.460	149.231
	County Total	495.449	991.196	52,384.777	15,149.733

Mileage

by County by Highway System

County	Highway System	Centerline	Lane	DVMT	Truck DVMT
Fort Bend (80)					
	IH Highways	22.357	133.272	2,229,696.599	223,406.262
	US Highways	47.179	163.314	1,245,446.755	98,707.314
	State Highways, Spurs, Loops, Business Routes	86.230	289.727	1,861,757.845	106,371.274
	Farm or Ranch to Market Roads and Spurs	209.515	497.346	2,104,256.837	222,407.593
	Pass, Park and Recreation Roads	4.346	8.692	1,408.104	225.297
	Frontage Roads	67.618	138.457	764,955.229	40,227.659
	On-System Subtotal	437.245	1,230.808	8,207,521.369	691,345.399
	City Streets	1,115.479	2,427.950	1,810,639.109	59,213.155
	Certified County Roads	1,672.392	3,465.662	1,875,038.480	61,175.220
	Toll Road Authority Roads	13.777	44.502	412,429.981	47,120.511
	Off-System Subtotal	2,801.648	5,938.114	4,098,107.570	167,508.886
	County Total	3,238.893	7,168.922	12,305,628.939	858,854.285

Mileage

by County by Highway System

County	Highway System	Centerline	Lane	DVMT	Truck DVMT
Franklin (81)					
	IH Highways	10.672	42.688	379,213.036	125,166.496
	US Highways	11.447	23.884	26,340.054	1,216.435
	State Highways, Spurs, Loops, Business Routes	32.678	68.110	91,721.399	22,209.866
	Farm or Ranch to Market Roads and Spurs	80.650	161.300	80,741.961	5,550.600
	Frontage Roads	21.344	42.688	7,199.794	1,141.916
	On-System Subtotal	156.791	338.670	585,216.244	155,285.312
	City Streets	23.162	46.324	1,158.100	37.059
	Certified County Roads	276.234	557.532	19,718.525	630.993
	Off-System Subtotal	299.396	603.856	20,876.625	668.052
	County Total	456.187	942.526	606,092.869	155,953.364

Mileage

by County by Highway System

Freestone (82)

County	Highway System	Centerline	Lane	DVMT	Truck DVMT
	IH Highways	32.077	128.308	972,270.606	335,359.097
	US Highways	50.423	107.842	269,061.931	53,719.517
	State Highways, Spurs, Loops, Business Routes	61.193	122.806	123,212.805	19,813.614
	Farm or Ranch to Market Roads and Spurs	196.654	393.308	196,171.818	20,783.953
	Pass, Park and Recreation Roads	1.419	2.838	103.587	5.594
	Frontage Roads	34.727	69.454	18,832.735	1,989.813
	On-System Subtotal	376.493	824.556	1,579,653.482	431,671.588
	City Streets	89.105	178.210	5,346.300	171.082
	Certified County Roads	641.380	1,282.760	61,470.250	1,967.048
	Off-System Subtotal	730.485	1,460.970	66,816.550	2,138.130
	County Total	1,106.978	2,285.526	1,646,470.032	433,809.717

Mileage

by County by Highway System

County	Highway System	Centerline	Lane	DVMT	Truck DVMT
Frio (83)					
	IH Highways	35.771	143.084	819,507.392	372,162.692
	US Highways	24.220	48.440	74,012.213	21,546.000
	State Highways, Spurs, Loops, Business Routes	64.364	137.588	178,795.423	30,401.676
	Farm or Ranch to Market Roads and Spurs	156.657	316.118	139,179.303	36,437.199
	Frontage Roads	58.584	117.168	37,020.977	3,803.563
	On-System Subtotal	339.596	762.398	1,248,515.308	464,351.131
	City Streets	69.318	138.636	24,341.100	831.705
	Certified County Roads	371.724	742.239	17,180.898	549.789
	Off-System Subtotal	441.042	880.875	41,521.998	1,381.494
	County Total	780.638	1,643.273	1,290,037.306	465,732.625

Mileage

by County by Highway System

County	Highway System	Centerline	Lane	DVMT	Truck DVMT
Gaines (84)					
	US Highways	83.211	280.544	436,536.367	101,561.871
	State Highways, Spurs, Loops, Business Routes	55.248	113.000	120,318.046	16,050.915
	Farm or Ranch to Market Roads and Spurs	133.446	268.182	119,802.959	15,262.102
	On-System Subtotal	271.905	661.726	676,657.372	132,874.888
	City Streets	76.203	152.406	18,878.120	600.395
	Certified County Roads	1,075.537	2,151.074	124,592.588	4,155.237
	Off-System Subtotal	1,151.740	2,303.480	143,470.708	4,755.632
	County Total	1,423.645	2,965.206	820,128.080	137,630.520

Mileage

by County by Highway System

Galveston (85)

County	Highway System	Centerline	Lane	DVMT	Truck DVMT
	IH Highways	23.930	143.580	1,753,676.795	63,915.907
	State Highways, Spurs, Loops, Business Routes	113.878	392.489	1,399,083.917	97,797.777
	Farm or Ranch to Market Roads and Spurs	138.473	436.092	2,058,916.391	86,892.225
	Pass, Park and Recreation Roads	1.365	2.730	146.055	35.491
	Frontage Roads	55.201	110.802	241,105.599	16,902.795
	On-System Subtotal	332.847	1,085.693	5,452,928.757	265,544.195
	City Streets	1,464.706	3,018.698	1,286,323.329	48,221.904
	Certified County Roads	338.445	676.590	137,981.499	4,824.999
	Toll Road Authority Roads	1.326	2.652	2,923.830	78.943
	Off-System Subtotal	1,804.477	3,697.940	1,427,228.658	53,125.847
	County Total	2,137.324	4,783.633	6,880,157.415	318,670.042

Mileage

by County by Highway System

County	Highway System	Centerline	Lane	DVMT	Truck DVMT
Garza (86)					
	US Highways	70.179	227.012	478,839.763	93,178.389
	State Highways, Spurs, Loops, Business Routes	16.216	34.922	9,179.145	2,435.651
	Farm or Ranch to Market Roads and Spurs	96.891	195.516	27,461.975	5,628.358
	On-System Subtotal	183.286	457.450	515,480.883	101,242.398
	City Streets	28.495	56.990	840.620	26.900
	Certified County Roads	249.803	499.606	13,629.180	436.134
	Off-System Subtotal	278.298	556.596	14,469.800	463.034
	County Total	461.584	1,014.046	529,950.683	101,705.432

Mileage

by County by Highway System

County	Highway System	Centerline	Lane	DVMT	Truck DVMT
Gillespie (87)					
	IH Highways	5.954	23.816	74,258.288	28,292.408
	US Highways	72.782	256.778	384,297.417	44,904.033
	State Highways, Spurs, Loops, Business Routes	35.954	93.694	182,305.536	15,743.826
	Farm or Ranch to Market Roads and Spurs	156.785	313.570	131,948.719	16,128.749
	Pass, Park and Recreation Roads	0.915	1.830	104.038	11.972
	On-System Subtotal	272.390	689.688	772,913.998	105,080.988
	City Streets	91.894	189.226	76,643.941	2,434.993
	Certified County Roads	540.959	1,088.832	65,958.875	2,110.684
	Federal Roads	6.306	7.536	536.010	17.152
	Off-System Subtotal	639.159	1,285.594	143,138.826	4,562.829
	County Total	911.549	1,975.282	916,052.824	109,643.817

Mileage

by County by Highway System

County	Highway System	Centerline	Lane	DVMT	Truck DVMT
Glasscock (88)					
	US Highways	10.166	40.664	30,301.279	11,224.909
	State Highways, Spurs, Loops, Business Routes	60.152	120.728	214,278.126	74,585.726
	Farm or Ranch to Market Roads and Spurs	66.627	133.254	89,442.636	35,953.284
	On-System Subtotal	136.945	294.646	334,022.041	121,763.920
	Certified County Roads	215.224	430.448	23,689.565	758.066
	Off-System Subtotal	215.224	430.448	23,689.565	758.066
	County Total	352.169	725.094	357,711.606	122,521.986

Mileage

by County by Highway System

County	Highway System	Centerline	Lane	DVMT	Truck DVMT
Goliad (89)					
	US Highways	63.467	161.518	239,094.264	46,161.400
	State Highways, Spurs, Loops, Business Routes	41.764	83.528	43,103.384	10,452.601
	Farm or Ranch to Market Roads and Spurs	141.143	282.286	38,305.437	10,277.582
	Pass, Park and Recreation Roads	2.143	3.997	392.418	37.544
	Frontage Roads	2.033	4.066	450.850	13.526
	On-System Subtotal	250.550	535.395	321,346.353	66,942.653
	City Streets	19.603	39.206	1,830.475	58.575
	Certified County Roads	316.379	632.758	22,455.864	718.588
	Off-System Subtotal	335.982	671.964	24,286.339	777.163
	County Total	586.532	1,207.359	345,632.692	67,719.815

Mileage

by County by Highway System

County	Highway System	Centerline	Lane	DVMT	Truck DVMT
Gonzales (90)					
	IH Highways	22.136	88.544	713,441.713	227,469.234
	US Highways	102.456	226.907	552,682.427	60,448.762
	State Highways, Spurs, Loops, Business Routes	82.942	166.684	189,723.277	28,876.792
	Farm or Ranch to Market Roads and Spurs	188.416	376.832	138,759.127	16,055.157
	Pass, Park and Recreation Roads	3.081	6.162	300.515	28.232
	Frontage Roads	8.670	17.340	1,508.630	133.195
	On-System Subtotal	407.701	882.469	1,596,415.689	333,011.371
	City Streets	90.407	180.814	25,985.542	1,006.352
	Certified County Roads	691.236	1,382.472	60,152.961	1,924.895
	Off-System Subtotal	781.643	1,563.286	86,138.503	2,931.247
	County Total	1,189.344	2,445.755	1,682,554.192	335,942.618

Mileage

by County by Highway System

County	Highway System	Centerline	Lane	DVMT	Truck DVMT
Gray (91)					
	IH Highways	26.288	105.152	331,054.530	173,856.093
	US Highways	23.411	67.844	94,474.277	21,538.161
	State Highways, Spurs, Loops, Business Routes	107.529	238.714	170,691.132	26,127.154
	Farm or Ranch to Market Roads and Spurs	137.309	276.342	29,190.880	7,065.296
	Frontage Roads	40.497	80.994	3,239.834	148.321
	On-System Subtotal	335.034	769.046	628,650.653	228,735.025
	City Streets	162.463	331.852	68,385.977	2,188.351
	Certified County Roads	600.376	1,200.752	14,924.746	477.592
	Off-System Subtotal	762.839	1,532.604	83,310.723	2,665.943
	County Total	1,097.873	2,301.650	711,961.376	231,400.968

Mileage

by County by Highway System

County	Highway System	Centerline	Lane	DVMT	Truck DVMT
Grayson (92)					
	US Highways	123.137	387.992	2,467,326.921	290,875.440
	State Highways, Spurs, Loops, Business Routes	125.351	281.092	556,102.882	76,169.396
	Farm or Ranch to Market Roads and Spurs	206.475	429.176	563,029.500	46,061.990
	Pass, Park and Recreation Roads	2.464	4.928	434.035	54.661
	Frontage Roads	79.390	159.552	114,012.131	14,679.106
	On-System Subtotal	536.817	1,262.740	3,700,905.469	427,840.593
	City Streets	571.242	1,145.934	215,234.615	8,226.149
	Certified County Roads	1,284.328	2,569.431	146,966.011	4,669.315
	Federal Roads	47.105	89.268	4,003.925	128.126
	Off-System Subtotal	1,902.675	3,804.633	366,204.551	13,023.590
	County Total	2,439.492	5,067.373	4,067,110.020	440,864.183

Mileage

by County by Highway System

Gregg (93)

County	Highway System	Centerline	Lane	DVMT	Truck DVMT
	IH Highways	16.903	67.612	589,563.048	195,236.408
	US Highways	40.013	150.510	630,776.125	36,740.647
	State Highways, Spurs, Loops, Business Routes	89.982	335.074	1,271,062.322	82,635.372
	Farm or Ranch to Market Roads and Spurs	106.589	237.264	350,280.732	20,051.690
	Frontage Roads	9.583	19.166	8,580.446	237.932
	On-System Subtotal	263.070	809.626	2,850,262.673	334,902.048
	City Streets	637.825	1,358.719	784,683.826	26,983.114
	Certified County Roads	257.235	514.470	131,076.634	4,333.489
	Off-System Subtotal	895.060	1,873.189	915,760.460	31,316.603
	County Total	1,158.130	2,682.815	3,766,023.133	366,218.651

Mileage

by County by Highway System

County	Highway System	Centerline	Lane	DVMT	Truck DVMT
Grimes (94)					
	State Highways, Spurs, Loops, Business Routes	102.293	235.590	870,149.227	117,517.756
	Farm or Ranch to Market Roads and Spurs	183.900	367.800	210,973.811	24,602.494
	Frontage Roads	5.625	11.250	15,969.146	896.386
	On-System Subtotal	291.818	614.640	1,097,092.184	143,016.636
	City Streets	67.157	134.314	11,650.700	372.822
	Certified County Roads	597.680	1,195.360	61,249.155	1,959.973
	Off-System Subtotal	664.837	1,329.674	72,899.855	2,332.795
	County Total	956.655	1,944.314	1,169,992.039	145,349.431

Mileage

by County by Highway System

County	Highway System	Centerline	Lane	DVMT	Truck DVMT
Guadalupe (95)					
	IH Highways	38.748	161.646	1,892,156.390	526,949.866
	US Highways	40.703	96.246	210,101.523	15,058.792
	State Highways, Spurs, Loops, Business Routes	70.683	227.600	704,358.206	71,460.606
	Farm or Ranch to Market Roads and Spurs	213.727	440.840	761,215.159	73,870.556
	Frontage Roads	39.090	78.429	112,101.219	6,419.111
	On-System Subtotal	402.951	1,004.761	3,679,932.497	693,758.930
	City Streets	471.593	958.872	349,166.133	10,789.271
	Certified County Roads	654.334	1,308.668	176,049.330	5,633.579
	Off-System Subtotal	1,125.927	2,267.540	525,215.463	16,422.850
	County Total	1,528.878	3,272.301	4,205,147.960	710,181.780

Mileage

by County by Highway System

County	Highway System	Centerline	Lane	DVMT	Truck DVMT
Hale (96)					
	IH Highways	37.675	150.700	523,128.565	96,726.224
	US Highways	30.465	84.905	108,742.486	20,734.145
	State Highways, Spurs, Loops, Business Routes	29.406	79.124	76,868.776	13,530.118
	Farm or Ranch to Market Roads and Spurs	287.670	590.704	141,651.487	24,997.159
	Frontage Roads	74.878	149.756	42,023.330	4,127.982
	On-System Subtotal	460.094	1,055.189	892,414.644	160,115.629
	City Streets	195.877	401.670	94,408.998	3,083.987
	Certified County Roads	1,325.418	2,650.836	84,219.076	2,737.906
	Off-System Subtotal	1,521.295	3,052.506	178,628.074	5,821.893
	County Total	1,981.389	4,107.695	1,071,042.718	165,937.522

Mileage

by County by Highway System

County	Highway System	Centerline	Lane	DVMT	Truck DVMT
Hall (97)					
	US Highways	18.371	75.474	186,728.207	62,822.934
	State Highways, Spurs, Loops, Business Routes	89.214	179.348	31,005.089	8,229.805
	Farm or Ranch to Market Roads and Spurs	102.324	204.648	11,743.068	2,142.731
	On-System Subtotal	209.909	459.470	229,476.364	73,195.470
	City Streets	52.096	104.192	1,677.680	53.686
	Certified County Roads	426.557	853.114	11,655.840	387.011
	Off-System Subtotal	478.653	957.306	13,333.520	440.697
	County Total	688.562	1,416.776	242,809.884	73,636.167
Hamilton (98)					
	US Highways	47.715	97.272	176,243.676	22,807.583
	State Highways, Spurs, Loops, Business Routes	48.298	102.941	123,138.374	25,359.553
	Farm or Ranch to Market Roads and Spurs	191.515	383.030	49,402.240	7,773.284
	On-System Subtotal	287.528	583.243	348,784.290	55,940.421
	City Streets	58.526	117.052	5,430.181	173.766
	Certified County Roads	565.228	1,130.456	28,746.709	919.895
	Off-System Subtotal	623.754	1,247.508	34,176.890	1,093.660
	County Total	911.282	1,830.751	382,961.180	57,034.081

Mileage

by County by Highway System

County	Highway System	Centerline	Lane	DVMT	Truck DVMT
Hansford (99)					
	State Highways, Spurs, Loops, Business Routes	106.320	216.245	81,943.383	25,820.848
	Farm or Ranch to Market Roads and Spurs	154.605	309.210	31,932.787	8,936.249
	On-System Subtotal	260.925	525.455	113,876.170	34,757.097
	City Streets	39.059	78.118	894.343	28.619
	Certified County Roads	466.626	933.252	15,852.730	507.287
	Off-System Subtotal	505.685	1,011.370	16,747.073	535.906
	County Total	766.610	1,536.825	130,623.243	35,293.004
Hardeman (100)					
	US Highways	31.551	126.536	338,519.626	117,661.479
	State Highways, Spurs, Loops, Business Routes	29.946	59.892	14,163.459	5,480.366
	Farm or Ranch to Market Roads and Spurs	137.780	275.560	17,594.076	2,460.101
	Pass, Park and Recreation Roads	1.381	2.762	113.242	31.708
	On-System Subtotal	200.658	464.750	370,390.403	125,633.654
	City Streets	56.041	112.082	560.410	17.933
	Certified County Roads	486.021	972.042	9,659.086	309.091
	Off-System Subtotal	542.062	1,084.124	10,219.496	327.024
	County Total	742.720	1,548.874	380,609.899	125,960.678

Mileage

by County by Highway System

Hardin (101)

County	Highway System	Centerline	Lane	DVMT	Truck DVMT
	US Highways	41.653	146.310	685,551.427	62,049.392
	State Highways, Spurs, Loops, Business Routes	59.709	134.640	330,416.667	57,510.528
	Farm or Ranch to Market Roads and Spurs	137.438	278.050	301,729.304	46,097.028
	Pass, Park and Recreation Roads	0.918	1.836	67.932	3.668
	Frontage Roads	9.736	19.472	20,582.950	944.181
	On-System Subtotal	249.454	580.308	1,338,348.280	166,604.796
	City Streets	171.545	343.090	84,825.082	3,187.121
	Certified County Roads	522.009	1,044.018	125,879.642	4,036.127
	Federal Roads	5.916	5.916	774.996	24.800
	Off-System Subtotal	699.470	1,393.024	211,479.720	7,248.048
	County Total	948.924	1,973.332	1,549,828.000	173,852.844

Mileage

by County by Highway System

Harris (102)

County	Highway System	Centerline	Lane	DVMT	Truck DVMT
	IH Highways	179.703	1,448.651	33,964,042.182	2,760,000.912
	US Highways	79.003	421.787	5,377,469.623	395,452.765
	State Highways, Spurs, Loops, Business Routes	212.533	1,065.763	9,877,984.134	703,387.538
	Farm or Ranch to Market Roads and Spurs	167.455	669.512	4,580,491.429	214,064.266
	Pass, Park and Recreation Roads	7.130	14.120	2,263.554	332.374
	Frontage Roads	661.834	1,560.148	9,975,647.029	495,298.628
	On-System Subtotal	1,307.658	5,179.981	63,777,897.951	4,568,536.482
	City Streets	7,798.671	18,081.804	26,822,467.384	946,008.542
	Certified County Roads	5,403.251	11,603.962	14,281,719.674	464,859.988
	Toll Road Authority Roads	128.875	659.678	9,535,039.563	758,212.185
	Federal Roads	14.043	28.086	5,229.830	167.355
	Off-System Subtotal	13,344.840	30,373.530	50,644,456.451	2,169,248.070
	County Total	14,652.498	35,553.511	114,422,354.402	6,737,784.552

Mileage

by County by Highway System

County	Highway System	Centerline	Lane	DVMT	Truck DVMT
Harrison (103)					
	IH Highways	39.129	156.516	1,104,077.981	405,541.558
	US Highways	62.805	214.604	662,124.570	109,864.946
	State Highways, Spurs, Loops, Business Routes	70.064	202.733	312,857.882	27,370.239
	Farm or Ranch to Market Roads and Spurs	264.353	533.994	320,022.305	43,715.334
	Pass, Park and Recreation Roads	2.594	4.449	271.452	56.831
	Frontage Roads	35.104	70.208	26,610.852	1,898.704
	On-System Subtotal	474.049	1,182.504	2,425,965.042	588,447.612
	City Streets	270.575	544.852	110,603.710	4,077.094
	Certified County Roads	726.279	1,452.558	109,420.160	3,501.445
	Federal Roads	31.595	51.345	2,685.575	85.938
	Off-System Subtotal	1,028.449	2,048.755	222,709.445	7,664.477
	County Total	1,502.498	3,231.259	2,648,674.487	596,112.090

Mileage

by County by Highway System

County	Highway System	Centerline	Lane	DVMT	Truck DVMT
Hartley (104)					
	US Highways	85.995	200.532	299,394.240	122,706.441
	State Highways, Spurs, Loops, Business Routes	10.207	20.414	3,166.436	1,409.956
	Farm or Ranch to Market Roads and Spurs	156.846	318.732	74,029.220	16,054.199
	On-System Subtotal	253.048	539.678	376,589.896	140,170.596
	City Streets	26.988	53.976	7,186.061	229.954
	Certified County Roads	256.323	512.646	16,165.526	517.297
	Off-System Subtotal	283.311	566.622	23,351.587	747.251
	County Total	536.359	1,106.300	399,941.483	140,917.846

Mileage

by County by Highway System

County	Highway System	Centerline	Lane	DVMT	Truck DVMT
Haskell (105)					
	US Highways	63.406	193.740	133,369.796	27,913.597
	State Highways, Spurs, Loops, Business Routes	54.020	114.978	46,765.651	12,660.230
	Farm or Ranch to Market Roads and Spurs	176.506	353.012	38,026.613	7,287.134
	Frontage Roads	3.736	7.472	1,831.864	182.436
	On-System Subtotal	297.668	669.202	219,993.924	48,043.397
	City Streets	73.418	146.836	1,597.029	51.105
	Certified County Roads	728.308	1,456.616	14,955.578	478.578
	Off-System Subtotal	801.726	1,603.452	16,552.607	529.683
	County Total	1,099.394	2,272.654	236,546.531	48,573.081

Mileage

by County by Highway System

County	Highway System	Centerline	Lane	DVMT	Truck DVMT
Hays (106)					
	IH Highways	24.348	146.088	2,622,940.578	362,599.235
	US Highways	16.972	67.888	350,493.133	12,924.023
	State Highways, Spurs, Loops, Business Routes	30.511	88.796	386,055.914	40,872.885
	Farm or Ranch to Market Roads and Spurs	152.849	323.308	1,412,732.314	74,597.961
	Frontage Roads	48.840	98.910	464,837.960	26,887.567
	On-System Subtotal	273.520	724.990	5,237,059.899	517,881.671
	City Streets	413.976	855.160	419,797.560	14,138.899
	Certified County Roads	798.231	1,600.588	413,567.005	13,782.873
	Federal Roads	3.317	3.694	281.945	9.022
	Off-System Subtotal	1,215.524	2,459.442	833,646.510	27,930.794
	County Total	1,489.044	3,184.432	6,070,706.409	545,812.465

Mileage

by County by Highway System

County	Highway System	Centerline	Lane	DVMT	Truck DVMT
Hemphill (107)					
	US Highways	58.757	140.051	126,004.006	39,105.207
	State Highways, Spurs, Loops, Business Routes	25.959	53.649	16,963.544	2,247.899
	Farm or Ranch to Market Roads and Spurs	98.712	197.424	26,797.776	1,342.375
	On-System Subtotal	183.428	391.124	169,765.326	42,695.480
	City Streets	24.707	49.414	2,171.549	69.490
	Certified County Roads	348.262	696.524	18,299.327	585.578
	Off-System Subtotal	372.969	745.938	20,470.876	655.068
	County Total	556.397	1,137.062	190,236.202	43,350.548

Mileage

by County by Highway System

County	Highway System	Centerline	Lane	DVMT	Truck DVMT
Henderson (108)					
	US Highways	38.959	131.099	339,677.966	30,237.243
	State Highways, Spurs, Loops, Business Routes	128.955	396.150	1,056,384.576	124,429.292
	Farm or Ranch to Market Roads and Spurs	251.945	506.398	397,053.865	33,913.850
	Frontage Roads	1.635	3.270	170.040	4.931
	On-System Subtotal	421.494	1,036.917	1,793,286.447	188,585.317
	City Streets	346.974	693.948	143,462.133	4,701.593
	Certified County Roads	785.230	1,570.460	161,250.374	5,160.012
	Off-System Subtotal	1,132.204	2,264.408	304,712.507	9,861.605
	County Total	1,553.698	3,301.325	2,097,998.954	198,446.922

Mileage

by County by Highway System

Hidalgo (109)

County	Highway System	Centerline	Lane	DVMT	Truck DVMT
	IH Highways	53.823	300.365	3,342,281.474	320,072.564
	US Highways	68.385	236.730	917,028.875	168,457.371
	State Highways, Spurs, Loops, Business Routes	135.054	507.164	2,027,274.467	60,954.614
	Farm or Ranch to Market Roads and Spurs	442.290	1,129.982	3,494,633.272	157,588.867
	Pass, Park and Recreation Roads	2.497	5.100	754.094	114.622
	Frontage Roads	113.233	266.765	1,224,503.084	8,957.550
	On-System Subtotal	815.282	2,446.106	11,006,475.266	716,145.588
	City Streets	2,026.499	4,182.004	3,249,648.824	111,067.622
	Certified County Roads	1,443.673	2,894.592	1,302,356.155	44,460.519
	Toll Road Authority Roads	5.070	13.723	39,072.358	4,341.930
	Federal Roads	7.942	7.942	675.070	21.602
	Off-System Subtotal	3,483.184	7,098.261	4,591,752.407	159,891.673
	County Total	4,298.466	9,544.367	15,598,227.673	876,037.261

Mileage

by County by Highway System

Hill (110)

County	Highway System	Centerline	Lane	DVMT	Truck DVMT
	IH Highways	37.713	158.907	1,767,394.701	498,006.778
	US Highways	8.070	16.524	11,619.465	2,439.572
	State Highways, Spurs, Loops, Business Routes	126.190	277.329	441,772.392	64,220.501
	Farm or Ranch to Market Roads and Spurs	288.772	577.647	281,332.450	21,205.959
	Pass, Park and Recreation Roads	1.775	3.550	136.675	49.750
	Frontage Roads	29.026	56.053	31,765.043	3,225.092
	On-System Subtotal	491.546	1,090.010	2,534,020.726	589,147.651
	City Streets	160.555	321.110	28,460.463	948.839
	Certified County Roads	1,074.690	2,149.380	48,642.022	1,572.905
	Federal Roads	21.809	43.618	1,853.765	59.320
	Off-System Subtotal	1,257.054	2,514.108	78,956.250	2,581.064
	County Total	1,748.600	3,604.118	2,612,976.976	591,728.715

Mileage

by County by Highway System

County	Highway System	Centerline	Lane	DVMT	Truck DVMT
Hockley (111)					
	US Highways	47.695	132.182	272,553.932	34,540.225
	State Highways, Spurs, Loops, Business Routes	32.007	102.636	227,402.144	12,233.418
	Farm or Ranch to Market Roads and Spurs	256.773	517.910	176,482.866	15,339.026
	On-System Subtotal	336.475	752.728	676,438.942	62,112.669
	City Streets	132.416	264.832	63,898.054	2,261.794
	Certified County Roads	1,134.260	2,268.520	93,781.675	3,001.014
	Off-System Subtotal	1,266.676	2,533.352	157,679.729	5,262.808
	County Total	1,603.151	3,286.080	834,118.671	67,375.477
Hood (112)					
	US Highways	26.330	82.920	471,608.915	36,191.845
	State Highways, Spurs, Loops, Business Routes	22.487	55.305	179,569.632	13,788.343
	Farm or Ranch to Market Roads and Spurs	128.933	263.452	366,885.875	35,673.882
	On-System Subtotal	177.750	401.677	1,018,064.422	85,654.070
	City Streets	91.947	185.330	57,406.302	1,876.378
	Certified County Roads	447.665	895.330	152,769.320	4,995.113
	Off-System Subtotal	539.612	1,080.660	210,175.622	6,871.491
	County Total	717.362	1,482.337	1,228,240.044	92,525.561

Mileage

by County by Highway System

County	Highway System	Centerline	Lane	DVMT	Truck DVMT
Hopkins (113)					
	IH Highways	33.469	133.876	1,078,257.888	374,696.322
	US Highways	9.233	18.466	6,327.888	182.773
	State Highways, Spurs, Loops, Business Routes	89.759	197.264	419,985.468	73,514.752
	Farm or Ranch to Market Roads and Spurs	249.461	498.922	194,283.837	14,351.761
	Frontage Roads	56.009	112.018	50,333.827	8,311.171
	On-System Subtotal	437.931	960.546	1,749,188.908	471,056.778
	City Streets	109.882	219.764	43,263.224	1,386.919
	Certified County Roads	834.857	1,668.758	47,181.538	1,509.809
	Federal Roads	11.968	23.936	1,017.280	32.553
	Off-System Subtotal	956.707	1,912.458	91,462.042	2,929.281
	County Total	1,394.638	2,873.004	1,840,650.950	473,986.059

Mileage

by County by Highway System

County	Highway System	Centerline	Lane	DVMT	Truck DVMT
Houston (114)					
	US Highways	33.630	105.794	138,961.463	22,035.114
	State Highways, Spurs, Loops, Business Routes	121.168	267.135	377,054.330	67,513.561
	Farm or Ranch to Market Roads and Spurs	246.490	492.980	135,489.713	12,119.253
	Pass, Park and Recreation Roads	0.943	1.886	55.637	3.783
	On-System Subtotal	402.231	867.795	651,561.143	101,671.712
	City Streets	79.112	158.224	14,427.110	485.505
	Certified County Roads	724.790	1,449.580	21,986.580	703.571
	Federal Roads	160.830	321.660	9,114.130	291.652
	Off-System Subtotal	964.732	1,929.464	45,527.820	1,480.728
	County Total	1,366.963	2,797.259	697,088.963	103,152.440

Mileage

by County by Highway System

County	Highway System	Centerline	Lane	DVMT	Truck DVMT
Howard (115)					
	IH Highways	33.495	133.980	632,017.840	238,431.317
	US Highways	35.377	142.200	230,455.326	38,773.267
	State Highways, Spurs, Loops, Business Routes	41.872	103.865	137,508.161	27,687.782
	Farm or Ranch to Market Roads and Spurs	168.042	348.756	141,835.457	30,855.286
	Pass, Park and Recreation Roads	2.405	2.405	259.740	9.610
	Frontage Roads	63.591	127.182	29,141.961	4,058.137
	On-System Subtotal	344.782	858.388	1,171,218.485	339,815.399
	City Streets	194.356	397.019	130,077.315	4,261.212
	Certified County Roads	518.791	1,037.582	68,361.802	2,187.578
	Off-System Subtotal	713.147	1,434.601	198,439.117	6,448.789
	County Total	1,057.929	2,292.989	1,369,657.602	346,264.188

Mileage

by County by Highway System

County	Highway System	Centerline	Lane	DVMT	Truck DVMT
Hudspeth (116)					
	IH Highways	73.396	293.584	1,156,796.620	611,848.095
	US Highways	65.485	130.970	134,720.298	23,323.930
	State Highways, Spurs, Loops, Business Routes	20.946	41.306	16,625.370	1,035.528
	Farm or Ranch to Market Roads and Spurs	134.754	269.508	26,200.510	3,398.119
	Frontage Roads	45.378	90.756	5,882.906	884.685
	On-System Subtotal	339.959	826.124	1,340,225.704	640,490.358
	City Streets	7.818	15.636	78.180	2.502
	Certified County Roads	479.777	959.554	9,169.032	293.409
	Federal Roads	5.676	11.352	482.460	15.439
	Off-System Subtotal	493.271	986.542	9,729.672	311.350
	County Total	833.230	1,812.666	1,349,955.376	640,801.707

Mileage

by County by Highway System

County	Highway System	Centerline	Lane	DVMT	Truck DVMT
Hunt (117)					
	IH Highways	29.759	119.036	1,242,590.263	299,461.892
	US Highways	44.470	121.246	397,215.968	47,023.725
	State Highways, Spurs, Loops, Business Routes	147.004	373.718	749,550.645	126,212.865
	Farm or Ranch to Market Roads and Spurs	304.834	609.668	433,299.932	24,708.400
	Pass, Park and Recreation Roads	2.300	4.600	551.350	50.423
	Frontage Roads	62.950	125.900	110,605.642	14,228.056
	On-System Subtotal	591.317	1,354.168	2,933,813.800	511,685.363
	City Streets	291.267	582.534	103,515.000	3,312.480
	Certified County Roads	1,150.197	2,300.394	111,583.863	3,570.684
	Off-System Subtotal	1,441.464	2,882.928	215,098.863	6,883.164
	County Total	2,032.781	4,237.096	3,148,912.663	518,568.526

Mileage

by County by Highway System

County	Highway System	Centerline	Lane	DVMT	Truck DVMT
Hutchinson (118)					
	State Highways, Spurs, Loops, Business Routes	83.703	240.170	284,670.849	35,683.205
	Farm or Ranch to Market Roads and Spurs	123.351	247.556	58,987.405	7,318.753
	On-System Subtotal	207.054	487.726	343,658.254	43,001.958
	City Streets	140.704	284.170	36,596.245	1,127.594
	Certified County Roads	340.068	680.136	16,561.325	529.962
	Federal Roads	19.683	32.167	942.260	30.152
	Off-System Subtotal	500.455	996.473	54,099.830	1,687.709
	County Total	707.509	1,484.199	397,758.084	44,689.667
Irion (119)					
	US Highways	41.247	82.706	173,256.419	25,725.771
	State Highways, Spurs, Loops, Business Routes	32.516	65.032	25,229.691	5,493.575
	Farm or Ranch to Market Roads and Spurs	49.372	98.744	25,767.676	3,347.123
	On-System Subtotal	123.135	246.482	224,253.786	34,566.469
	City Streets	18.342	36.684	917.100	29.347
	Certified County Roads	116.901	233.802	7,705.430	246.574
	Off-System Subtotal	135.243	270.486	8,622.530	275.921
	County Total	258.378	516.968	232,876.316	34,842.390

Mileage

by County by Highway System

County	Highway System	Centerline	Lane	DVMT	Truck DVMT
Jack (120)					
	US Highways	71.813	175.054	217,531.088	29,452.756
	State Highways, Spurs, Loops, Business Routes	61.776	124.692	63,249.079	14,839.125
	Farm or Ranch to Market Roads and Spurs	136.161	272.322	46,447.541	9,103.462
	Pass, Park and Recreation Roads	2.207	4.414	252.568	18.903
	On-System Subtotal	271.957	576.482	327,480.276	53,414.246
	City Streets	39.936	79.872	1,412.596	45.203
	Certified County Roads	404.965	809.930	20,304.047	649.730
	Off-System Subtotal	444.901	889.802	21,716.643	694.933
	County Total	716.858	1,466.284	349,196.919	54,109.179

Mileage

by County by Highway System

County	Highway System	Centerline	Lane	DVMT	Truck DVMT
Jackson (121)					
	US Highways	23.453	93.812	511,507.702	97,271.576
	State Highways, Spurs, Loops, Business Routes	79.175	161.239	240,121.601	45,474.419
	Farm or Ranch to Market Roads and Spurs	170.125	340.250	219,863.974	31,129.849
	Frontage Roads	20.780	41.560	4,971.013	633.740
	On-System Subtotal	293.533	636.861	976,464.290	174,509.584
	City Streets	66.627	133.254	11,834.958	374.425
	Certified County Roads	487.005	974.304	46,612.524	1,491.601
	Off-System Subtotal	553.632	1,107.558	58,447.482	1,866.026
	County Total	847.165	1,744.419	1,034,911.772	176,375.610

Mileage

by County by Highway System

County	Highway System	Centerline	Lane	DVMT	Truck DVMT
Jasper (122)					
	US Highways	83.293	291.876	678,888.300	111,031.210
	State Highways, Spurs, Loops, Business Routes	40.734	82.374	143,616.368	22,643.372
	Farm or Ranch to Market Roads and Spurs	168.847	339.260	221,489.702	32,398.613
	Pass, Park and Recreation Roads	29.051	58.102	33,425.168	6,112.535
	Frontage Roads	1.526	3.052	4,304.819	218.661
	On-System Subtotal	323.451	774.664	1,081,724.357	172,404.392
	City Streets	95.945	195.782	47,757.457	1,548.587
	Certified County Roads	662.104	1,324.224	92,282.186	2,953.030
	Federal Roads	20.952	41.782	3,279.696	104.950
	Off-System Subtotal	779.001	1,561.788	143,319.339	4,606.567
	County Total	1,102.452	2,336.452	1,225,043.696	177,010.959

Mileage

by County by Highway System

Jeff Davis (123)

County	Highway System	Centerline	Lane	DVMT	Truck DVMT
	IH Highways	6.997	27.988	101,266.462	55,899.087
	US Highways	25.860	51.720	19,967.662	2,751.822
	State Highways, Spurs, Loops, Business Routes	151.501	303.912	89,974.031	13,117.160
	Farm or Ranch to Market Roads and Spurs	32.916	65.832	1,727.398	365.491
	Pass, Park and Recreation Roads	3.730	7.460	891.380	187.659
	Frontage Roads	6.146	12.292	178.234	6.060
	On-System Subtotal	227.150	469.204	214,005.167	72,327.279
	City Streets	6.791	13.582	203.730	6.519
	Certified County Roads	45.320	90.640	3,373.170	107.941
	Federal Roads	3.981	7.962	338.385	10.828
	Off-System Subtotal	56.092	112.184	3,915.285	125.289
	County Total	283.242	581.388	217,920.452	72,452.568

Mileage

by County by Highway System

County	Highway System	Centerline	Lane	DVMT	Truck DVMT
Jefferson (124)					
	IH Highways	24.606	123.583	1,387,878.891	350,284.280
	US Highways	47.389	199.850	1,435,190.683	154,752.674
	State Highways, Spurs, Loops, Business Routes	143.134	474.279	1,626,324.508	157,592.039
	Farm or Ranch to Market Roads and Spurs	66.740	173.266	460,706.946	20,737.714
	Pass, Park and Recreation Roads	0.283	0.566	3.679	0.567
	Frontage Roads	84.248	169.272	337,997.757	14,078.928
	On-System Subtotal	366.400	1,140.816	5,248,102.464	697,446.201
	City Streets	1,257.704	2,665.739	1,735,534.397	59,148.454
	Certified County Roads	357.811	718.328	178,112.938	5,814.052
	Federal Roads	2.625	4.346	519.750	16.632
	Off-System Subtotal	1,618.140	3,388.413	1,914,167.085	64,979.139
	County Total	1,984.540	4,529.229	7,162,269.549	762,425.339

Mileage

by County by Highway System

County	Highway System	Centerline	Lane	DVMT	Truck DVMT
Jim Hogg (125)					
	State Highways, Spurs, Loops, Business Routes	50.992	104.698	91,929.229	17,569.843
	Farm or Ranch to Market Roads and Spurs	91.743	183.486	74,593.042	8,516.223
	On-System Subtotal	142.735	288.184	166,522.271	26,086.065
	Certified County Roads	102.914	205.828	9,657.159	309.029
	Off-System Subtotal	102.914	205.828	9,657.159	309.029
	County Total	245.649	494.012	176,179.430	26,395.094
Jim Wells (126)					
	US Highways	56.259	225.036	506,750.509	176,123.209
	State Highways, Spurs, Loops, Business Routes	50.276	154.322	408,914.238	31,100.728
	Farm or Ranch to Market Roads and Spurs	162.667	327.418	222,464.686	41,439.474
	Frontage Roads	4.382	8.764	3,518.756	908.343
	On-System Subtotal	273.584	715.540	1,141,648.189	249,571.755
	City Streets	153.040	321.848	117,185.767	3,749.945
	Certified County Roads	538.256	1,076.857	58,311.791	1,865.977
	Off-System Subtotal	691.296	1,398.705	175,497.558	5,615.922
	County Total	964.880	2,114.245	1,317,145.747	255,187.677

Mileage

by County by Highway System

County	Highway System	Centerline	Lane	DVMT	Truck DVMT
Johnson (127)					
	IH Highways	23.230	92.920	980,310.624	214,575.549
	US Highways	39.626	133.370	637,375.204	65,342.881
	State Highways, Spurs, Loops, Business Routes	70.273	202.278	722,165.202	51,842.335
	Farm or Ranch to Market Roads and Spurs	215.913	443.224	678,088.728	76,746.341
	Pass, Park and Recreation Roads	9.494	18.988	18,280.063	1,446.171
	Frontage Roads	52.317	104.634	83,851.918	3,731.588
	On-System Subtotal	410.853	995.414	3,120,071.739	413,684.865
	City Streets	497.289	1,006.436	418,098.183	13,331.420
	Certified County Roads	960.910	1,921.820	382,631.853	12,244.219
	Federal Roads	2.843	5.686	241.655	7.733
	Off-System Subtotal	1,461.042	2,933.942	800,971.691	25,583.372
	County Total	1,871.895	3,929.356	3,921,043.430	439,268.237

Mileage

by County by Highway System

County	Highway System	Centerline	Lane	DVMT	Truck DVMT
Jones (128)					
	US Highways	85.180	274.506	321,819.192	50,987.825
	State Highways, Spurs, Loops, Business Routes	37.252	78.252	46,517.164	12,336.568
	Farm or Ranch to Market Roads and Spurs	292.978	585.956	145,522.979	16,896.028
	Frontage Roads	35.765	71.530	7,997.647	1,215.854
	On-System Subtotal	451.175	1,010.244	521,856.982	81,436.274
	City Streets	148.803	297.606	4,769.304	152.618
	Certified County Roads	867.011	1,734.022	19,886.957	636.383
	Off-System Subtotal	1,015.814	2,031.628	24,656.261	789.000
	County Total	1,466.989	3,041.872	546,513.243	82,225.275

Mileage

by County by Highway System

County	Highway System	Centerline	Lane	DVMT	Truck DVMT
Karnes (129)					
	US Highways	27.392	71.722	243,174.855	28,028.665
	State Highways, Spurs, Loops, Business Routes	94.589	191.922	344,794.028	80,697.313
	Farm or Ranch to Market Roads and Spurs	215.276	432.342	221,095.431	39,314.654
	On-System Subtotal	337.257	695.986	809,064.314	148,040.632
	City Streets	76.224	152.448	4,725.629	151.220
	Certified County Roads	544.204	1,088.408	37,328.302	1,194.506
	Off-System Subtotal	620.428	1,240.856	42,053.931	1,345.726
	County Total	957.685	1,936.842	851,118.245	149,386.358

Mileage

by County by Highway System

County	Highway System	Centerline	Lane	DVMT	Truck DVMT
Kaufman (130)					
	IH Highways	26.939	109.470	1,099,083.728	202,931.910
	US Highways	62.132	248.528	1,513,974.251	155,515.841
	State Highways, Spurs, Loops, Business Routes	78.975	186.212	547,805.306	108,586.023
	Farm or Ranch to Market Roads and Spurs	276.006	561.862	902,636.788	75,636.176
	Frontage Roads	49.891	99.782	82,176.798	2,745.285
	On-System Subtotal	493.943	1,205.854	4,145,676.871	545,415.234
	City Streets	327.893	656.900	172,343.942	5,718.946
	Certified County Roads	783.454	1,581.380	120,242.414	3,847.757
	Off-System Subtotal	1,111.347	2,238.280	292,586.356	9,566.703
	County Total	1,605.290	3,444.134	4,438,263.227	554,981.938

Mileage

by County by Highway System

County	Highway System	Centerline	Lane	DVMT	Truck DVMT
Kendall (131)					
	IH Highways	22.912	91.648	613,817.143	83,415.162
	US Highways	16.810	48.989	130,005.468	8,995.777
	State Highways, Spurs, Loops, Business Routes	20.517	45.177	161,059.151	21,147.487
	Farm or Ranch to Market Roads and Spurs	107.693	217.111	141,581.962	15,053.960
	Frontage Roads	25.945	51.890	34,054.987	3,167.130
	On-System Subtotal	193.877	454.815	1,080,518.711	131,779.515
	City Streets	77.929	155.858	34,663.063	1,109.218
	Certified County Roads	410.737	821.474	70,959.318	2,325.897
	Off-System Subtotal	488.666	977.332	105,622.381	3,435.115
	County Total	682.543	1,432.147	1,186,141.092	135,214.630

Mileage

by County by Highway System

County	Highway System	Centerline	Lane	DVMT	Truck DVMT
Kent (132)					
	US Highways	35.470	70.940	20,429.955	3,991.001
	State Highways, Spurs, Loops, Business Routes	60.525	121.050	16,807.349	3,569.333
	Farm or Ranch to Market Roads and Spurs	66.642	133.284	3,775.529	662.824
	On-System Subtotal	162.637	325.274	41,012.833	8,223.157
	City Streets	11.998	23.996	240.412	7.693
	Certified County Roads	217.083	434.166	3,984.133	127.492
	Off-System Subtotal	229.081	458.162	4,224.545	135.185
	County Total	391.718	783.436	45,237.378	8,358.342

Mileage

by County by Highway System

County	Highway System	Centerline	Lane	DVMT	Truck DVMT
Kerr (133)					
	IH Highways	37.506	150.024	458,582.838	176,195.257
	US Highways	15.592	32.252	19,078.815	3,637.147
	State Highways, Spurs, Loops, Business Routes	140.237	330.597	581,086.404	67,761.978
	Farm or Ranch to Market Roads and Spurs	80.075	162.466	90,643.230	12,812.960
	Frontage Roads	17.146	34.292	1,043.778	86.806
	On-System Subtotal	290.556	709.631	1,150,435.065	260,494.148
	City Streets	161.680	324.262	103,270.268	3,297.280
	Certified County Roads	450.605	901.210	49,809.827	1,593.914
	Off-System Subtotal	612.285	1,225.472	153,080.095	4,891.195
	County Total	902.841	1,935.103	1,303,515.160	265,385.343

Mileage

by County by Highway System

County	Highway System	Centerline	Lane	DVMT	Truck DVMT
Kimble (134)					
	IH Highways	43.811	175.244	472,493.771	181,995.726
	US Highways	81.404	169.378	127,801.508	27,693.800
	State Highways, Spurs, Loops, Business Routes	8.405	18.628	5,003.079	1,094.682
	Farm or Ranch to Market Roads and Spurs	125.562	251.124	30,555.384	3,790.387
	Pass, Park and Recreation Roads	1.888	3.776	345.504	20.730
	Frontage Roads	32.746	65.492	3,221.027	433.568
	On-System Subtotal	293.816	683.642	639,420.273	215,028.894
	City Streets	27.535	55.070	550.700	17.622
	Certified County Roads	318.177	636.354	7,965.580	254.899
	Off-System Subtotal	345.712	691.424	8,516.280	272.521
	County Total	639.528	1,375.066	647,936.553	215,301.414

Mileage

by County by Highway System

County	Highway System	Centerline	Lane	DVMT	Truck DVMT
King (135)					
	US Highways	63.887	146.312	67,448.848	30,267.434
	State Highways, Spurs, Loops, Business Routes	7.209	14.418	1,554.823	291.059
	Farm or Ranch to Market Roads and Spurs	22.662	45.324	1,505.371	281.362
	On-System Subtotal	93.758	206.054	70,509.042	30,839.856
	Certified County Roads	200.280	400.560	9,165.219	293.287
	Off-System Subtotal	200.280	400.560	9,165.219	293.287
	County Total	294.038	606.614	79,674.261	31,133.143
Kinney (136)					
	US Highways	51.444	102.888	181,358.059	28,288.893
	State Highways, Spurs, Loops, Business Routes	18.145	36.290	12,675.225	1,016.404
	Farm or Ranch to Market Roads and Spurs	133.707	267.414	21,492.319	2,915.128
	On-System Subtotal	203.296	406.592	215,525.603	32,220.425
	City Streets	31.417	62.834	3,141.700	100.534
	Certified County Roads	63.097	126.194	2,104.710	67.351
	Off-System Subtotal	94.514	189.028	5,246.410	167.885
	County Total	297.810	595.620	220,772.013	32,388.310

Mileage

by County by Highway System

County	Highway System	Centerline	Lane	DVMT	Truck DVMT
Kleberg (137)					
	US Highways	21.660	86.450	408,826.957	72,882.467
	State Highways, Spurs, Loops, Business Routes	35.080	85.322	256,878.149	35,526.424
	Farm or Ranch to Market Roads and Spurs	82.533	177.522	119,272.211	12,464.072
	Pass, Park and Recreation Roads	6.817	13.634	4,390.148	623.401
	Frontage Roads	5.048	9.989	12,492.374	2,849.641
	On-System Subtotal	151.138	372.917	801,859.839	124,346.005
	City Streets	123.449	253.594	114,883.831	3,650.956
	Certified County Roads	179.116	358.232	16,535.009	529.120
	Federal Roads	41.483	82.966	2,406.014	76.992
	Off-System Subtotal	344.048	694.792	133,824.854	4,257.069
	County Total	495.186	1,067.709	935,684.693	128,603.074

Mileage

by County by Highway System

County	Highway System	Centerline	Lane	DVMT	Truck DVMT
Knox (138)					
	US Highways	43.533	112.712	79,481.813	22,471.086
	State Highways, Spurs, Loops, Business Routes	63.981	129.066	31,914.578	10,946.379
	Farm or Ranch to Market Roads and Spurs	112.171	224.342	10,386.879	5,429.126
	On-System Subtotal	219.685	466.120	121,783.270	38,846.591
	City Streets	54.456	108.912	1,089.120	34.852
	Certified County Roads	400.528	801.056	9,913.150	317.221
	Federal Roads	0.691	1.382	58.735	1.880
	Off-System Subtotal	455.675	911.350	11,061.005	353.952
	County Total	675.360	1,377.470	132,844.275	39,200.543

Mileage

by County by Highway System

County	Highway System	Centerline	Lane	DVMT	Truck DVMT
Lamar (139)					
	US Highways	62.918	185.368	643,480.406	88,046.611
	State Highways, Spurs, Loops, Business Routes	32.351	111.749	244,509.288	44,749.679
	Farm or Ranch to Market Roads and Spurs	347.648	698.504	297,090.752	11,684.776
	Frontage Roads	2.284	4.568	2,997.079	362.900
	On-System Subtotal	445.201	1,000.189	1,188,077.525	144,843.966
	City Streets	235.552	471.104	96,163.881	4,586.295
	Certified County Roads	858.578	1,717.519	52,371.920	1,675.901
	Federal Roads	13.129	26.258	1,115.965	35.711
	Off-System Subtotal	1,107.259	2,214.881	149,651.766	6,297.907
	County Total	1,552.460	3,215.070	1,337,729.291	151,141.873

Mileage

by County by Highway System

County	Highway System	Centerline	Lane	DVMT	Truck DVMT
Lamb (140)					
	US Highways	99.031	274.348	378,409.135	41,948.331
	State Highways, Spurs, Loops, Business Routes	6.214	15.630	7,949.045	1,250.960
	Farm or Ranch to Market Roads and Spurs	254.144	510.252	112,075.838	18,409.493
	On-System Subtotal	359.389	800.230	498,434.018	61,608.784
	City Streets	114.399	228.798	16,938.568	522.604
	Certified County Roads	1,196.457	2,392.914	70,628.941	2,260.126
	Off-System Subtotal	1,310.856	2,621.712	87,567.509	2,782.731
	County Total	1,670.245	3,421.942	586,001.527	64,391.514
Lampasas (141)					
	US Highways	82.297	238.856	531,086.299	51,830.750
	State Highways, Spurs, Loops, Business Routes	1.333	2.666	7,390.996	1,222.951
	Farm or Ranch to Market Roads and Spurs	135.280	270.560	115,328.273	16,129.266
	On-System Subtotal	218.910	512.082	653,805.568	69,182.967
	City Streets	86.836	173.672	20,471.633	643.571
	Certified County Roads	448.897	897.794	49,613.843	1,587.643
	Off-System Subtotal	535.733	1,071.466	70,085.476	2,231.214
	County Total	754.643	1,583.548	723,891.044	71,414.181

Mileage

by County by Highway System

County	Highway System	Centerline	Lane	DVMT	Truck DVMT
La Salle (142)					
	IH Highways	44.162	176.648	870,854.116	383,551.297
	State Highways, Spurs, Loops, Business Routes	41.359	87.572	155,638.511	25,456.137
	Farm or Ranch to Market Roads and Spurs	108.087	216.174	144,387.905	35,385.313
	Frontage Roads	84.410	168.820	74,409.748	31,365.544
	On-System Subtotal	278.018	649.214	1,245,290.280	475,758.291
	City Streets	42.500	85.000	1,275.000	40.800
	Certified County Roads	219.177	438.354	8,076.910	258.461
	Off-System Subtotal	261.677	523.354	9,351.910	299.261
	County Total	539.695	1,172.568	1,254,642.190	476,057.552

Mileage

by County by Highway System

County	Highway System	Centerline	Lane	DVMT	Truck DVMT
Lavaca (143)					
	US Highways	81.796	194.216	443,848.538	59,861.580
	State Highways, Spurs, Loops, Business Routes	44.816	91.535	163,490.273	22,865.216
	Farm or Ranch to Market Roads and Spurs	189.360	379.770	117,684.240	13,105.623
	Frontage Roads	2.388	4.776	180.422	8.712
	On-System Subtotal	318.360	670.297	725,203.473	95,841.131
	City Streets	90.999	181.998	14,675.870	469.628
	Certified County Roads	862.656	1,723.983	70,839.759	2,266.872
	Off-System Subtotal	953.655	1,905.981	85,515.629	2,736.500
	County Total	1,272.015	2,576.278	810,719.102	98,577.631

Mileage

by County by Highway System

County	Highway System	Centerline	Lane	DVMT	Truck DVMT
Lee (144)					
	US Highways	49.548	199.762	404,276.820	82,202.170
	State Highways, Spurs, Loops, Business Routes	22.783	87.876	138,057.315	21,476.472
	Farm or Ranch to Market Roads and Spurs	121.490	242.980	123,951.509	14,549.161
	On-System Subtotal	193.821	530.618	666,285.644	118,227.803
	City Streets	56.529	113.058	14,377.230	460.071
	Certified County Roads	483.176	966.352	45,346.782	1,451.097
	Federal Roads	2.454	4.908	208.590	6.675
	Off-System Subtotal	542.159	1,084.318	59,932.602	1,917.843
	County Total	735.980	1,614.936	726,218.246	120,145.647

Mileage

by County by Highway System

County	Highway System	Centerline	Lane	DVMT	Truck DVMT
Leon (145)					
	IH Highways	28.573	114.292	957,666.156	315,533.791
	US Highways	41.642	84.170	270,530.396	79,849.032
	State Highways, Spurs, Loops, Business Routes	74.162	148.324	184,104.496	32,610.783
	Farm or Ranch to Market Roads and Spurs	207.850	415.700	172,326.953	13,656.144
	Frontage Roads	37.301	74.602	12,379.246	1,219.533
	On-System Subtotal	389.528	837.088	1,597,007.247	442,869.283
	City Streets	63.368	126.736	6,019.960	192.639
	Certified County Roads	596.775	1,193.550	57,878.938	1,852.126
	Off-System Subtotal	660.143	1,320.286	63,898.898	2,044.765
	County Total	1,049.671	2,157.374	1,660,906.145	444,914.048

Mileage

by County by Highway System

County	Highway System	Centerline	Lane	DVMT	Truck DVMT
Liberty (146)					
	IH Highways	0.244	0.976	10,439.540	1,325.822
	US Highways	44.748	150.953	714,306.932	114,991.479
	State Highways, Spurs, Loops, Business Routes	116.211	270.906	722,526.789	140,543.833
	Farm or Ranch to Market Roads and Spurs	203.126	409.010	526,253.980	74,521.888
	Frontage Roads	8.852	17.704	9,535.989	450.959
	On-System Subtotal	373.181	849.549	1,983,063.230	331,833.981
	City Streets	244.311	488.622	119,780.659	3,982.149
	Certified County Roads	701.373	1,402.746	141,962.768	4,542.809
	Federal Roads	2.144	3.189	162.944	5.214
	Off-System Subtotal	947.828	1,894.557	261,906.371	8,530.172
	County Total	1,321.009	2,744.106	2,244,969.601	340,364.153

Mileage

by County by Highway System

County	Highway System	Centerline	Lane	DVMT	Truck DVMT
Limestone (147)					
	US Highways	27.469	57.744	128,338.280	19,892.551
	State Highways, Spurs, Loops, Business Routes	96.091	202.098	306,856.982	56,140.912
	Farm or Ranch to Market Roads and Spurs	251.419	502.838	157,515.221	18,004.318
	Pass, Park and Recreation Roads	4.284	8.568	378.510	139.700
	On-System Subtotal	379.263	771.248	593,088.993	94,177.481
	City Streets	119.007	238.014	39,516.132	1,279.242
	Certified County Roads	877.921	1,755.155	95,843.430	3,066.990
	Off-System Subtotal	996.928	1,993.169	135,359.562	4,346.232
	County Total	1,376.191	2,764.417	728,448.555	98,523.713

Mileage

by County by Highway System

County	Highway System	Centerline	Lane	DVMT	Truck DVMT
Lipscomb (148)					
	US Highways	14.934	31.852	16,422.465	5,984.934
	State Highways, Spurs, Loops, Business Routes	101.697	217.749	55,666.993	11,382.902
	Farm or Ranch to Market Roads and Spurs	81.119	162.398	20,103.855	1,031.798
	On-System Subtotal	197.750	411.999	92,193.313	18,399.633
	City Streets	36.226	72.452	1,464.686	46.870
	Certified County Roads	419.002	838.004	11,205.948	358.590
	Off-System Subtotal	455.228	910.456	12,670.634	405.460
	County Total	652.978	1,322.455	104,863.947	18,805.094

Mileage

by County by Highway System

Live Oak (149)

County	Highway System	Centerline	Lane	DVMT	Truck DVMT
	IH Highways	44.280	177.120	793,457.258	187,491.066
	US Highways	75.483	235.744	432,456.945	115,669.137
	State Highways, Spurs, Loops, Business Routes	22.731	47.386	88,128.913	30,703.296
	Farm or Ranch to Market Roads and Spurs	201.613	403.226	106,351.848	16,905.160
	Frontage Roads	71.940	143.880	22,158.310	5,176.751
	On-System Subtotal	416.047	1,007.356	1,442,553.274	355,945.410
	City Streets	44.314	88.628	3,525.152	112.805
	Certified County Roads	502.396	1,004.792	27,734.899	896.790
	Federal Roads	14.166	28.332	495.810	15.866
	Off-System Subtotal	560.876	1,121.752	31,755.861	1,025.460
	County Total	976.923	2,129.108	1,474,309.135	356,970.870

Mileage

by County by Highway System

County	Highway System	Centerline	Lane	DVMT	Truck DVMT
Llano (150)					
	State Highways, Spurs, Loops, Business Routes	121.773	268.662	367,160.240	42,807.943
	Farm or Ranch to Market Roads and Spurs	106.035	230.158	159,552.753	9,145.190
	On-System Subtotal	227.808	498.820	526,712.993	51,953.133
	City Streets	151.905	303.810	7,778.373	248.908
	Certified County Roads	498.659	997.318	17,473.105	559.139
	Off-System Subtotal	650.564	1,301.128	25,251.478	808.047
	County Total	878.372	1,799.948	551,964.471	52,761.180
Loving (151)					
	State Highways, Spurs, Loops, Business Routes	20.339	40.678	71,923.992	27,235.494
	Farm or Ranch to Market Roads and Spurs	13.857	27.714	18,329.029	567.756
	On-System Subtotal	34.196	68.392	90,253.021	27,803.250
	Certified County Roads	43.305	86.610	21,221.210	679.079
	Off-System Subtotal	43.305	86.610	21,221.210	679.079
	County Total	77.501	155.002	111,474.231	28,482.329

Mileage

by County by Highway System

County	Highway System	Centerline	Lane	DVMT	Truck DVMT
Lubbock (152)					
	IH Highways	21.292	101.342	609,495.244	73,321.698
	US Highways	89.973	380.718	1,281,558.122	156,320.025
	State Highways, Spurs, Loops, Business Routes	55.938	226.181	947,967.241	92,504.135
	Farm or Ranch to Market Roads and Spurs	335.643	720.327	694,193.834	62,160.255
	Frontage Roads	137.767	299.063	443,974.936	28,910.741
	On-System Subtotal	640.613	1,727.631	3,977,189.377	413,216.853
	City Streets	1,312.298	2,905.785	1,969,677.694	75,318.785
	Certified County Roads	1,179.909	2,359.818	193,414.865	6,860.213
	Off-System Subtotal	2,492.207	5,265.603	2,163,092.559	82,178.998
	County Total	3,132.820	6,993.234	6,140,281.936	495,395.851

Mileage

by County by Highway System

County	Highway System	Centerline	Lane	DVMT	Truck DVMT
Lynn (153)					
	US Highways	64.825	203.596	330,491.690	53,974.307
	State Highways, Spurs, Loops, Business Routes	3.502	8.898	3,858.234	334.262
	Farm or Ranch to Market Roads and Spurs	241.853	485.668	76,491.666	9,861.827
	Frontage Roads	8.386	16.772	2,194.566	247.261
	On-System Subtotal	318.566	714.934	413,036.156	64,417.656
	City Streets	51.756	103.512	517.560	16.562
	Certified County Roads	901.473	1,802.946	52,498.960	1,679.967
	Off-System Subtotal	953.229	1,906.458	53,016.520	1,696.529
	County Total	1,271.795	2,621.392	466,052.676	66,114.185

Mileage

by County by Highway System

County	Highway System	Centerline	Lane	DVMT	Truck DVMT
Madison (154)					
	IH Highways	18.630	74.520	649,047.862	210,441.567
	US Highways	20.808	42.382	149,345.085	17,897.682
	State Highways, Spurs, Loops, Business Routes	75.680	161.616	173,935.882	22,409.685
	Farm or Ranch to Market Roads and Spurs	123.816	247.632	107,277.371	9,653.776
	Frontage Roads	24.966	49.932	8,036.357	844.400
	On-System Subtotal	263.900	576.082	1,087,642.557	261,247.111
	City Streets	35.734	71.468	3,216.060	102.914
	Certified County Roads	256.967	513.934	21,067.875	674.172
	Off-System Subtotal	292.701	585.402	24,283.935	777.086
	County Total	556.601	1,161.484	1,111,926.492	262,024.197

Mileage

by County by Highway System

County	Highway System	Centerline	Lane	DVMT	Truck DVMT
Marion (155)					
	US Highways	11.945	47.780	97,919.399	41,248.029
	State Highways, Spurs, Loops, Business Routes	53.607	111.313	113,787.251	15,147.015
	Farm or Ranch to Market Roads and Spurs	84.427	170.164	59,854.874	10,325.823
	On-System Subtotal	149.979	329.257	271,561.524	66,720.866
	City Streets	31.032	62.064	1,613.664	51.637
	Certified County Roads	349.928	702.892	40,474.861	1,295.196
	Federal Roads	22.126	44.252	1,880.710	60.183
	Off-System Subtotal	403.086	809.208	43,969.235	1,407.016
	County Total	553.065	1,138.465	315,530.759	68,127.882

Mileage

by County by Highway System

County	Highway System	Centerline	Lane	DVMT	Truck DVMT
Martin (156)					
	IH Highways	13.475	53.900	277,745.666	95,324.989
	US Highways	1.402	5.608	5,232.264	753.446
	State Highways, Spurs, Loops, Business Routes	102.828	218.028	338,966.965	56,972.298
	Farm or Ranch to Market Roads and Spurs	123.528	247.056	86,411.696	16,603.185
	Frontage Roads	26.876	53.752	10,444.119	2,061.902
	On-System Subtotal	268.109	578.344	718,800.710	171,715.820
	City Streets	32.890	65.780	1,644.500	52.624
	Certified County Roads	458.815	917.630	29,221.401	935.085
	Off-System Subtotal	491.705	983.410	30,865.901	987.709
	County Total	759.814	1,561.754	749,666.611	172,703.529

Mileage

by County by Highway System

County	Highway System	Centerline	Lane	DVMT	Truck DVMT
Mason (157)					
	US Highways	53.042	141.087	113,750.861	20,981.391
	State Highways, Spurs, Loops, Business Routes	35.260	72.792	46,462.207	5,420.134
	Farm or Ranch to Market Roads and Spurs	104.405	208.810	24,682.529	2,247.199
	On-System Subtotal	192.707	422.689	184,895.597	28,648.725
	City Streets	30.558	61.116	2,882.511	92.240
	Certified County Roads	280.532	561.064	11,698.324	374.346
	Off-System Subtotal	311.090	622.180	14,580.835	466.587
	County Total	503.797	1,044.869	199,476.432	29,115.312
Matagorda (158)					
	State Highways, Spurs, Loops, Business Routes	99.037	247.998	608,370.384	78,296.989
	Farm or Ranch to Market Roads and Spurs	220.274	441.822	312,779.962	39,608.787
	On-System Subtotal	319.311	689.820	921,150.346	117,905.776
	City Streets	140.772	281.544	68,723.112	2,222.713
	Certified County Roads	590.360	1,180.720	83,889.248	2,684.456
	Federal Roads	0.388	0.388	32.980	1.055
	Off-System Subtotal	731.520	1,462.652	152,645.340	4,908.224
	County Total	1,050.831	2,152.472	1,073,795.686	122,814.000

Mileage

by County by Highway System

County	Highway System	Centerline	Lane	DVMT	Truck DVMT
Maverick (159)					
	US Highways	81.778	206.985	547,373.168	90,489.696
	State Highways, Spurs, Loops, Business Routes	32.141	69.330	75,762.380	10,633.885
	Farm or Ranch to Market Roads and Spurs	107.567	222.258	356,513.823	28,990.427
	On-System Subtotal	221.486	498.573	979,649.371	130,114.009
	City Streets	93.373	198.740	81,508.936	2,606.200
	Certified County Roads	164.603	329.591	27,203.606	870.515
	Toll Road Authority Roads	0.798	3.544	5,502.504	303.633
	Federal Roads	1.881	3.762	188.100	6.019
	Off-System Subtotal	260.655	535.637	114,403.146	3,786.368
	County Total	482.141	1,034.210	1,094,052.517	133,900.377

Mileage

by County by Highway System

County	Highway System	Centerline	Lane	DVMT	Truck DVMT
McCulloch (160)					
	US Highways	113.410	241.371	248,618.454	32,967.419
	State Highways, Spurs, Loops, Business Routes	18.011	36.022	52,585.566	4,999.813
	Farm or Ranch to Market Roads and Spurs	166.035	332.070	44,870.160	8,128.792
	On-System Subtotal	297.456	609.463	346,074.180	46,096.024
	City Streets	77.404	154.808	17,593.729	647.958
	Certified County Roads	403.542	807.084	16,889.971	540.479
	Off-System Subtotal	480.946	961.892	34,483.700	1,188.437
	County Total	778.402	1,571.355	380,557.880	47,284.461

Mileage

by County by Highway System

County	Highway System	Centerline	Lane	DVMT	Truck DVMT
McLennan (161)					
	IH Highways	39.867	180.430	3,134,716.575	781,278.375
	US Highways	52.079	182.165	869,144.000	47,489.363
	State Highways, Spurs, Loops, Business Routes	114.279	382.425	1,243,493.924	180,159.848
	Farm or Ranch to Market Roads and Spurs	313.561	693.000	1,033,377.307	82,936.431
	Frontage Roads	133.136	266.705	468,374.309	34,769.406
	On-System Subtotal	652.922	1,704.725	6,749,106.115	1,126,633.423
	City Streets	1,139.329	2,370.054	1,208,813.583	40,268.596
	Certified County Roads	1,068.455	2,129.394	227,836.832	7,291.266
	Federal Roads	44.426	88.852	4,481.443	143.406
	Off-System Subtotal	2,252.210	4,588.300	1,441,131.858	47,703.268
	County Total	2,905.132	6,293.025	8,190,237.973	1,174,336.692

Mileage

by County by Highway System

County	Highway System	Centerline	Lane	DVMT	Truck DVMT
McMullen (162)					
	US Highways	3.514	7.028	6,553.610	2,496.925
	State Highways, Spurs, Loops, Business Routes	80.600	161.200	210,393.030	72,188.913
	Farm or Ranch to Market Roads and Spurs	70.927	141.854	45,157.540	13,547.241
	Pass, Park and Recreation Roads	3.458	6.916	495.484	110.337
	On-System Subtotal	158.499	316.998	262,599.664	88,343.416
	Certified County Roads	184.888	369.776	12,116.146	387.717
	Federal Roads	7.365	14.730	626.025	20.033
	Off-System Subtotal	192.253	384.506	12,742.171	407.749
	County Total	350.752	701.504	275,341.835	88,751.166

Mileage

by County by Highway System

Medina (163)

County	Highway System	Centerline	Lane	DVMT	Truck DVMT
	IH Highways	12.620	50.480	349,200.578	125,312.783
	US Highways	37.336	149.812	474,307.590	55,271.988
	State Highways, Spurs, Loops, Business Routes	59.478	134.442	208,111.373	16,414.319
	Farm or Ranch to Market Roads and Spurs	195.235	392.543	254,251.840	60,247.260
	Pass, Park and Recreation Roads	4.297	8.594	8,624.079	586.437
	Frontage Roads	14.982	29.964	12,820.191	1,217.377
	On-System Subtotal	323.948	765.835	1,307,315.651	259,050.163
	City Streets	145.452	290.904	43,451.001	1,498.334
	Certified County Roads	793.198	1,586.396	82,641.941	2,644.542
	Off-System Subtotal	938.650	1,877.300	126,092.942	4,142.876
	County Total	1,262.598	2,643.135	1,433,408.593	263,193.039

Mileage

by County by Highway System

County	Highway System	Centerline	Lane	DVMT	Truck DVMT
Menard (164)					
	US Highways	63.071	134.349	129,117.025	35,884.666
	State Highways, Spurs, Loops, Business Routes	16.951	34.217	12,245.711	2,718.272
	Farm or Ranch to Market Roads and Spurs	90.134	180.268	13,006.236	1,813.616
	On-System Subtotal	170.156	348.834	154,368.972	40,416.553
	City Streets	23.321	46.642	233.210	7.463
	Certified County Roads	130.537	254.046	2,609.110	83.492
	Off-System Subtotal	153.858	300.688	2,842.320	90.954
	County Total	324.014	649.522	157,211.292	40,507.508

Mileage

by County by Highway System

County	Highway System	Centerline	Lane	DVMT	Truck DVMT
Midland (165)					
	IH Highways	27.688	110.752	893,430.741	236,841.863
	State Highways, Spurs, Loops, Business Routes	135.064	473.015	1,957,532.297	157,765.765
	Farm or Ranch to Market Roads and Spurs	129.337	265.122	332,460.833	78,224.026
	Frontage Roads	108.712	226.514	301,941.512	35,611.552
	On-System Subtotal	400.801	1,075.403	3,485,365.383	508,443.207
	City Streets	631.725	1,382.914	914,242.100	42,158.948
	Certified County Roads	367.103	735.867	204,293.766	11,808.293
	Off-System Subtotal	998.828	2,118.781	1,118,535.866	53,967.241
	County Total	1,399.629	3,194.184	4,603,901.249	562,410.448

Mileage

by County by Highway System

County	Highway System	Centerline	Lane	DVMT	Truck DVMT
Milam (166)					
	US Highways	98.824	220.258	595,701.428	135,293.991
	State Highways, Spurs, Loops, Business Routes	6.071	12.142	33,586.547	6,753.913
	Farm or Ranch to Market Roads and Spurs	229.600	459.283	201,967.531	26,762.572
	On-System Subtotal	334.495	691.683	831,255.506	168,810.476
	City Streets	131.726	263.452	31,967.500	1,022.960
	Certified County Roads	792.658	1,585.316	63,384.200	2,028.294
	Off-System Subtotal	924.384	1,848.768	95,351.700	3,051.254
	County Total	1,258.879	2,540.451	926,607.206	171,861.730
Mills (167)					
	US Highways	48.833	127.156	215,483.342	21,921.223
	State Highways, Spurs, Loops, Business Routes	27.521	57.305	36,164.654	4,517.188
	Farm or Ranch to Market Roads and Spurs	133.273	266.546	31,928.596	6,048.646
	On-System Subtotal	209.627	451.007	283,576.592	32,487.058
	City Streets	22.520	45.040	1,341.970	42.943
	Certified County Roads	434.231	868.462	16,912.627	541.204
	Off-System Subtotal	456.751	913.502	18,254.597	584.147
	County Total	666.378	1,364.509	301,831.189	33,071.205

Mileage

by County by Highway System

County	Highway System	Centerline	Lane	DVMT	Truck DVMT
Mitchell (168)					
	IH Highways	32.042	128.168	524,228.627	215,167.517
	US Highways	0.551	2.204	6,324.378	1,378.714
	State Highways, Spurs, Loops, Business Routes	73.566	149.742	88,675.020	13,145.145
	Farm or Ranch to Market Roads and Spurs	127.876	255.752	26,216.832	3,604.959
	Frontage Roads	62.240	124.480	14,183.913	2,152.881
	On-System Subtotal	296.275	660.346	659,628.770	235,449.217
	City Streets	74.714	149.428	14,099.788	451.193
	Certified County Roads	453.627	907.254	9,947.958	318.335
	Off-System Subtotal	528.341	1,056.682	24,047.746	769.528
	County Total	824.616	1,717.028	683,676.516	236,218.745

Mileage

by County by Highway System

County	Highway System	Centerline	Lane	DVMT	Truck DVMT
Montague (169)					
	US Highways	75.038	224.904	469,471.279	161,249.465
	State Highways, Spurs, Loops, Business Routes	52.267	111.390	91,718.606	15,637.824
	Farm or Ranch to Market Roads and Spurs	231.438	463.292	113,062.572	24,433.976
	Frontage Roads	26.558	53.116	4,364.718	266.749
	On-System Subtotal	385.301	852.702	678,617.175	201,588.014
	City Streets	93.382	186.764	25,053.284	946.324
	Certified County Roads	777.250	1,554.500	37,733.660	1,207.477
	Off-System Subtotal	870.632	1,741.264	62,786.944	2,153.801
	County Total	1,255.933	2,593.966	741,404.119	203,741.815

Mileage

by County by Highway System

Montgomery (170)

County	Highway System	Centerline	Lane	DVMT	Truck DVMT
	IH Highways	45.748	243.212	4,606,242.895	486,643.790
	State Highways, Spurs, Loops, Business Routes	123.022	382.885	2,124,889.168	198,098.531
	Farm or Ranch to Market Roads and Spurs	242.824	501.742	2,560,194.546	176,060.059
	Frontage Roads	93.331	189.926	846,873.231	52,376.912
	On-System Subtotal	504.925	1,317.765	10,138,199.840	913,179.293
	City Streets	472.780	978.718	543,821.678	17,569.176
	Certified County Roads	2,570.882	5,223.710	3,029,785.155	100,028.804
	Federal Roads	10.124	20.248	1,417.360	45.356
	Off-System Subtotal	3,053.786	6,222.676	3,575,024.193	117,643.336
	County Total	3,558.711	7,540.441	13,713,224.033	1,030,822.629

Mileage

by County by Highway System

County	Highway System	Centerline	Lane	DVMT	Truck DVMT
Moore (171)					
	US Highways	41.339	144.164	304,697.364	99,276.484
	State Highways, Spurs, Loops, Business Routes	31.378	65.850	46,692.095	11,999.872
	Farm or Ranch to Market Roads and Spurs	126.304	255.242	88,066.131	19,038.884
	Frontage Roads	2.751	6.554	1,900.823	101.997
	On-System Subtotal	201.772	471.810	441,356.413	130,417.237
	City Streets	94.503	192.114	33,757.560	1,080.242
	Certified County Roads	333.611	667.222	33,827.227	1,082.471
	Federal Roads	8.020	12.282	425.980	13.631
	Off-System Subtotal	436.134	871.618	68,010.767	2,176.345
	County Total	637.906	1,343.428	509,367.180	132,593.582

Mileage

by County by Highway System

County	Highway System	Centerline	Lane	DVMT	Truck DVMT
Morris (172)					
	IH Highways	7.122	28.488	216,568.866	92,835.045
	US Highways	40.396	136.150	151,596.150	23,117.879
	State Highways, Spurs, Loops, Business Routes	30.074	78.022	102,145.474	9,053.691
	Farm or Ranch to Market Roads and Spurs	55.857	114.160	37,792.362	6,475.790
	Pass, Park and Recreation Roads	1.272	2.544	151.368	27.852
	On-System Subtotal	134.721	359.364	508,254.220	131,510.256
	City Streets	73.675	147.350	2,947.000	94.304
	Certified County Roads	258.279	519.084	24,924.805	797.594
	Federal Roads	0.557	1.114	47.345	1.515
	Off-System Subtotal	332.511	667.548	27,919.150	893.413
	County Total	467.232	1,026.912	536,173.370	132,403.669

Mileage

by County by Highway System

County	Highway System	Centerline	Lane	DVMT	Truck DVMT
Motley (173)					
	US Highways	31.516	63.032	34,646.700	4,252.478
	State Highways, Spurs, Loops, Business Routes	36.840	73.680	13,559.098	3,734.715
	Farm or Ranch to Market Roads and Spurs	96.489	193.534	8,626.676	1,684.598
	On-System Subtotal	164.845	330.246	56,832.474	9,671.792
	City Streets	23.141	46.282	462.820	14.810
	Certified County Roads	238.178	476.356	7,678.954	245.727
	Off-System Subtotal	261.319	522.638	8,141.774	260.537
	County Total	426.164	852.884	64,974.248	9,932.328

Mileage

by County by Highway System

County	Highway System	Centerline	Lane	DVMT	Truck DVMT
Nacogdoches (174)					
	US Highways	44.507	178.028	719,645.405	205,185.439
	State Highways, Spurs, Loops, Business Routes	115.440	293.098	568,555.668	101,876.358
	Farm or Ranch to Market Roads and Spurs	244.876	511.848	336,758.562	19,059.202
	On-System Subtotal	404.823	982.974	1,624,959.635	326,120.999
	City Streets	178.736	357.988	70,914.700	2,269.270
	Certified County Roads	759.796	1,519.592	60,280.853	1,928.987
	Federal Roads	2.119	4.238	180.115	5.764
	Off-System Subtotal	940.651	1,881.818	131,375.668	4,204.021
	County Total	1,345.474	2,864.792	1,756,335.303	330,325.020

Mileage

by County by Highway System

Navarro (175)

County	Highway System	Centerline	Lane	DVMT	Truck DVMT
	IH Highways	30.787	123.148	1,232,589.069	346,174.398
	US Highways	21.646	43.814	104,624.518	13,376.509
	State Highways, Spurs, Loops, Business Routes	100.096	306.094	588,443.555	68,608.394
	Farm or Ranch to Market Roads and Spurs	306.766	613.532	223,496.261	27,864.194
	Frontage Roads	53.116	106.232	29,684.616	789.411
	On-System Subtotal	512.411	1,192.820	2,178,838.019	456,812.906
	City Streets	276.412	552.824	128,368.050	4,107.778
	Certified County Roads	916.312	1,832.624	46,681.990	1,493.824
	Federal Roads	12.797	25.594	1,086.072	34.754
	Off-System Subtotal	1,205.521	2,411.042	176,136.112	5,636.356
	County Total	1,717.932	3,603.862	2,354,974.131	462,449.261

Mileage

by County by Highway System

County	Highway System	Centerline	Lane	DVMT	Truck DVMT
Newton (176)					
	US Highways	20.303	41.070	56,942.036	16,906.461
	State Highways, Spurs, Loops, Business Routes	109.146	222.980	213,964.103	20,344.073
	Farm or Ranch to Market Roads and Spurs	123.223	246.446	76,525.991	18,783.591
	Pass, Park and Recreation Roads	20.854	41.708	10,003.742	2,375.594
	Frontage Roads	0.326	0.652	140.036	12.743
	On-System Subtotal	273.852	552.856	357,575.908	58,422.462
	City Streets	24.460	48.920	5,460.405	174.733
	Certified County Roads	549.732	1,099.464	53,290.196	1,705.286
	Off-System Subtotal	574.192	1,148.384	58,750.601	1,880.019
	County Total	848.044	1,701.240	416,326.509	60,302.481

Mileage

by County by Highway System

County	Highway System	Centerline	Lane	DVMT	Truck DVMT
Nolan (177)					
	IH Highways	31.904	127.616	724,996.860	263,402.379
	US Highways	11.431	44.446	109,918.314	25,462.397
	State Highways, Spurs, Loops, Business Routes	62.891	146.195	160,150.765	34,937.220
	Farm or Ranch to Market Roads and Spurs	120.119	242.546	52,257.200	2,936.020
	Frontage Roads	64.143	128.286	20,963.303	2,962.511
	On-System Subtotal	290.488	689.089	1,068,286.442	329,700.526
	City Streets	134.295	268.590	40,986.951	1,314.860
	Certified County Roads	473.755	947.510	19,080.318	610.570
	Off-System Subtotal	608.050	1,216.100	60,067.269	1,925.430
	County Total	898.538	1,905.189	1,128,353.711	331,625.956

Mileage

by County by Highway System

County	Highway System	Centerline	Lane	DVMT	Truck DVMT
Nueces (178)					
	IH Highways	24.371	130.321	1,242,789.998	171,525.335
	US Highways	21.805	97.730	633,995.919	130,137.524
	State Highways, Spurs, Loops, Business Routes	137.343	525.619	3,316,852.529	273,044.732
	Farm or Ranch to Market Roads and Spurs	240.682	526.851	921,792.681	109,026.631
	Pass, Park and Recreation Roads	8.773	35.092	217,064.690	16,126.186
	Frontage Roads	100.234	208.528	417,138.292	107,759.583
	On-System Subtotal	533.208	1,524.141	6,749,634.109	807,619.990
	City Streets	1,342.687	2,892.996	2,401,873.251	92,204.201
	Certified County Roads	710.308	1,420.616	150,645.513	9,394.908
	Federal Roads	22.539	45.078	5,927.757	189.688
	Off-System Subtotal	2,075.534	4,358.690	2,558,446.521	101,788.798
	County Total	2,608.742	5,882.831	9,308,080.630	909,408.788

Mileage

by County by Highway System

County	Highway System	Centerline	Lane	DVMT	Truck DVMT
Ochiltree (179)					
	US Highways	34.966	74.740	80,802.805	19,330.605
	State Highways, Spurs, Loops, Business Routes	62.639	125.278	105,196.815	29,754.941
	Farm or Ranch to Market Roads and Spurs	114.352	228.704	32,784.966	5,930.541
	On-System Subtotal	211.957	428.722	218,784.586	55,016.087
	City Streets	56.656	113.312	24,591.594	786.334
	Certified County Roads	667.728	1,335.456	24,689.572	790.066
	Off-System Subtotal	724.384	1,448.768	49,281.166	1,576.400
	County Total	936.341	1,877.490	268,065.752	56,592.487

Mileage

by County by Highway System

County	Highway System	Centerline	Lane	DVMT	Truck DVMT
Oldham (180)					
	IH Highways	49.290	197.160	677,729.690	328,209.454
	US Highways	35.029	80.809	94,822.796	43,956.190
	State Highways, Spurs, Loops, Business Routes	12.048	29.488	4,016.354	363.375
	Farm or Ranch to Market Roads and Spurs	18.561	37.817	17,797.935	1,801.769
	Frontage Roads	60.971	121.942	6,472.721	293.236
	On-System Subtotal	175.899	467.216	800,839.496	374,624.024
	City Streets	22.901	45.802	476.004	15.232
	Certified County Roads	165.825	331.650	3,719.357	119.019
	Off-System Subtotal	188.726	377.452	4,195.361	134.252
	County Total	364.625	844.668	805,034.857	374,758.276

Mileage

by County by Highway System

County	Highway System	Centerline	Lane	DVMT	Truck DVMT
Orange (181)					
	IH Highways	25.328	115.748	1,528,734.667	381,343.913
	State Highways, Spurs, Loops, Business Routes	55.055	175.819	694,145.525	55,102.323
	Farm or Ranch to Market Roads and Spurs	108.345	243.064	492,621.634	27,758.660
	Frontage Roads	45.688	91.376	88,224.097	4,124.481
	On-System Subtotal	234.416	626.007	2,803,725.923	468,329.378
	City Streets	325.243	650.486	238,532.851	7,663.280
	Certified County Roads	391.728	782.846	143,464.192	4,590.854
	Off-System Subtotal	716.971	1,433.332	381,997.043	12,254.134
	County Total	951.387	2,059.339	3,185,722.966	480,583.512

Mileage

by County by Highway System

County	Highway System	Centerline	Lane	DVMT	Truck DVMT
Palo Pinto (182)					
	IH Highways	20.807	83.228	494,281.470	212,426.110
	US Highways	68.386	155.342	302,292.687	33,178.108
	State Highways, Spurs, Loops, Business Routes	93.939	188.254	124,993.149	14,012.550
	Farm or Ranch to Market Roads and Spurs	151.002	302.598	109,037.836	8,690.159
	Pass, Park and Recreation Roads	9.156	18.312	5,389.262	510.992
	Frontage Roads	41.614	83.228	5,815.663	225.100
	On-System Subtotal	384.904	830.962	1,041,810.067	269,043.019
	City Streets	164.261	332.866	52,161.385	1,596.398
	Certified County Roads	405.392	810.784	36,238.216	1,157.961
	Off-System Subtotal	569.653	1,143.650	88,399.601	2,754.358
	County Total	954.557	1,974.612	1,130,209.668	271,797.378

Mileage

by County by Highway System

County	Highway System	Centerline	Lane	DVMT	Truck DVMT
Panola (183)					
	US Highways	65.116	240.878	430,704.915	139,615.309
	State Highways, Spurs, Loops, Business Routes	48.586	122.088	260,226.152	52,414.627
	Farm or Ranch to Market Roads and Spurs	208.692	417.384	166,468.899	24,271.540
	On-System Subtotal	322.394	780.350	857,399.966	216,301.476
	City Streets	66.428	132.856	14,658.118	469.060
	Certified County Roads	602.833	1,205.666	57,008.768	1,824.281
	Off-System Subtotal	669.261	1,338.522	71,666.886	2,293.340
	County Total	991.655	2,118.872	929,066.852	218,594.816

Mileage

by County by Highway System

County	Highway System	Centerline	Lane	DVMT	Truck DVMT
Parker (184)					
	IH Highways	34.213	155.002	1,682,472.321	475,586.154
	US Highways	27.799	111.496	443,664.448	23,703.903
	State Highways, Spurs, Loops, Business Routes	41.882	104.870	407,604.786	22,099.919
	Farm or Ranch to Market Roads and Spurs	195.797	408.423	805,339.518	61,889.796
	Pass, Park and Recreation Roads	0.743	1.486	283.083	33.404
	Frontage Roads	55.080	110.160	95,622.769	3,882.951
	On-System Subtotal	355.514	891.437	3,434,986.925	587,196.127
	City Streets	379.753	764.504	295,755.497	9,449.961
	Certified County Roads	1,207.019	2,414.038	381,454.272	12,558.863
	Off-System Subtotal	1,586.772	3,178.542	677,209.769	22,008.824
	County Total	1,942.286	4,069.979	4,112,196.694	609,204.951

Mileage

by County by Highway System

County	Highway System	Centerline	Lane	DVMT	Truck DVMT
Parmer (185)					
	US Highways	49.162	198.214	267,602.873	52,885.983
	State Highways, Spurs, Loops, Business Routes	59.271	123.730	71,760.303	22,921.948
	Farm or Ranch to Market Roads and Spurs	144.200	289.892	70,285.341	8,971.145
	Frontage Roads	1.194	2.388	203.490	10.437
	On-System Subtotal	253.827	614.224	409,852.007	84,789.513
	City Streets	49.441	98.882	671.110	21.476
	Certified County Roads	1,063.591	2,127.182	66,380.573	2,124.178
	Off-System Subtotal	1,113.032	2,226.064	67,051.683	2,145.654
	County Total	1,366.859	2,840.288	476,903.690	86,935.167

Mileage

by County by Highway System

County	Highway System	Centerline	Lane	DVMT	Truck DVMT
Pecos (186)					
	IH Highways	100.301	401.204	624,964.095	287,740.579
	US Highways	197.397	422.180	275,510.857	50,748.852
	State Highways, Spurs, Loops, Business Routes	65.570	150.728	95,502.826	11,395.328
	Farm or Ranch to Market Roads and Spurs	205.784	414.337	138,555.278	30,758.571
	Frontage Roads	146.281	292.562	13,483.614	2,036.573
	On-System Subtotal	715.333	1,681.011	1,148,016.670	382,679.903
	City Streets	94.116	188.143	28,202.243	903.772
	Certified County Roads	526.854	1,050.788	51,861.540	1,659.569
	Off-System Subtotal	620.970	1,238.931	80,063.783	2,563.341
	County Total	1,336.303	2,919.942	1,228,080.453	385,243.244

Mileage

by County by Highway System

Polk (187)

County	Highway System	Centerline	Lane	DVMT	Truck DVMT
	US Highways	100.573	318.170	1,113,992.524	260,488.875
	State Highways, Spurs, Loops, Business Routes	29.638	77.524	99,675.564	34,139.910
	Farm or Ranch to Market Roads and Spurs	220.678	441.356	263,550.190	31,448.336
	Pass, Park and Recreation Roads	3.769	7.538	3,283.255	459.077
	Frontage Roads	8.225	16.450	37,130.411	3,919.542
	On-System Subtotal	362.883	861.038	1,517,631.944	330,455.740
	City Streets	102.214	204.428	19,684.634	629.908
	Certified County Roads	830.961	1,661.922	64,297.470	2,057.519
	Off-System Subtotal	933.175	1,866.350	83,982.104	2,687.427
	County Total	1,296.058	2,727.388	1,601,614.048	333,143.168

Mileage

by County by Highway System

County	Highway System	Centerline	Lane	DVMT	Truck DVMT
Potter (188)					
	IH Highways	32.136	157.265	1,046,416.223	273,221.455
	US Highways	47.865	207.027	572,408.718	161,246.176
	State Highways, Spurs, Loops, Business Routes	79.102	236.935	488,828.123	51,594.622
	Farm or Ranch to Market Roads and Spurs	67.311	145.983	199,108.017	23,587.774
	Frontage Roads	77.627	155.254	157,662.591	5,312.230
	On-System Subtotal	304.041	902.464	2,464,423.672	514,962.256
	City Streets	613.314	1,336.681	726,619.471	28,204.310
	Certified County Roads	282.061	563.779	31,040.914	1,067.417
	Federal Roads	16.975	30.212	564.360	18.060
	Off-System Subtotal	912.350	1,930.672	758,224.745	29,289.787
	County Total	1,216.391	2,833.136	3,222,648.417	544,252.043

Mileage

by County by Highway System

County	Highway System	Centerline	Lane	DVMT	Truck DVMT
Presidio (189)					
	US Highways	103.429	210.457	164,316.244	19,396.678
	State Highways, Spurs, Loops, Business Routes	11.241	22.482	18,194.350	1,840.321
	Farm or Ranch to Market Roads and Spurs	156.758	313.516	24,528.836	4,078.843
	On-System Subtotal	271.428	546.455	207,039.430	25,315.842
	City Streets	70.812	141.624	1,770.300	56.650
	Certified County Roads	178.416	356.832	5,003.410	160.109
	Off-System Subtotal	249.228	498.456	6,773.710	216.759
	County Total	520.656	1,044.911	213,813.140	25,532.601
Rains (190)					
	US Highways	20.814	43.228	133,394.551	19,011.306
	State Highways, Spurs, Loops, Business Routes	27.589	55.178	117,056.891	16,224.437
	Farm or Ranch to Market Roads and Spurs	85.650	171.300	89,757.515	5,984.748
	On-System Subtotal	134.053	269.706	340,208.957	41,220.492
	City Streets	26.433	52.866	2,600.235	83.208
	Certified County Roads	258.557	517.114	18,651.330	596.843
	Off-System Subtotal	284.990	569.980	21,251.565	680.050
	County Total	419.043	839.686	361,460.522	41,900.542

Mileage

by County by Highway System

County	Highway System	Centerline	Lane	DVMT	Truck DVMT
Randall (191)					
	IH Highways	33.112	140.762	690,506.381	113,223.985
	US Highways	35.311	141.244	229,033.491	44,513.735
	State Highways, Spurs, Loops, Business Routes	33.774	87.520	190,551.734	11,854.674
	Farm or Ranch to Market Roads and Spurs	169.411	349.066	225,041.508	13,881.112
	Pass, Park and Recreation Roads	10.239	20.900	5,414.808	682.148
	Frontage Roads	75.679	151.358	92,432.425	3,261.688
	On-System Subtotal	357.526	890.850	1,432,980.347	187,417.343
	City Streets	473.176	1,031.540	743,373.618	28,617.144
	Certified County Roads	787.873	1,575.746	105,056.683	4,267.374
	Federal Roads	6.225	12.450	529.125	16.932
	Off-System Subtotal	1,267.274	2,619.736	848,959.426	32,901.450
	County Total	1,624.800	3,510.586	2,281,939.773	220,318.793

Mileage

by County by Highway System

County	Highway System	Centerline	Lane	DVMT	Truck DVMT
Reagan (192)					
	US Highways	30.409	62.990	118,060.611	15,384.972
	State Highways, Spurs, Loops, Business Routes	44.409	88.818	139,195.708	21,731.896
	Farm or Ranch to Market Roads and Spurs	83.787	167.574	78,689.509	15,673.488
	On-System Subtotal	158.605	319.382	335,945.828	52,790.356
	City Streets	27.262	54.524	1,335.980	42.751
	Certified County Roads	206.929	413.858	10,534.080	337.091
	Off-System Subtotal	234.191	468.382	11,870.060	379.842
	County Total	392.796	787.764	347,815.888	53,170.198
Real (193)					
	US Highways	34.809	69.618	60,626.059	10,413.708
	State Highways, Spurs, Loops, Business Routes	25.442	50.884	19,892.525	3,158.720
	Farm or Ranch to Market Roads and Spurs	87.787	175.574	34,306.112	4,830.009
	On-System Subtotal	148.038	296.076	114,824.696	18,402.437
	City Streets	12.291	24.582	536.440	17.166
	Certified County Roads	165.973	331.946	6,765.845	216.507
	Off-System Subtotal	178.264	356.528	7,302.285	233.673
	County Total	326.302	652.604	122,126.981	18,636.111

Mileage

by County by Highway System

County	Highway System	Centerline	Lane	DVMT	Truck DVMT
Red River (194)					
	US Highways	49.545	100.830	200,827.504	46,413.566
	State Highways, Spurs, Loops, Business Routes	46.073	92.146	79,363.967	24,959.590
	Farm or Ranch to Market Roads and Spurs	279.533	559.066	99,367.259	6,273.807
	On-System Subtotal	375.151	752.042	379,558.730	77,646.963
	City Streets	75.330	150.660	2,259.900	72.317
	Certified County Roads	604.933	1,209.866	20,249.050	647.970
	Off-System Subtotal	680.263	1,360.526	22,508.950	720.286
	County Total	1,055.414	2,112.568	402,067.680	78,367.249

Mileage

by County by Highway System

County	Highway System	Centerline	Lane	DVMT	Truck DVMT
Reeves (195)					
	IH Highways	88.792	355.168	609,313.224	330,138.497
	US Highways	77.580	159.608	347,269.614	112,973.568
	State Highways, Spurs, Loops, Business Routes	51.389	108.294	139,388.703	14,251.500
	Farm or Ranch to Market Roads and Spurs	160.618	323.770	159,657.679	15,754.643
	Pass, Park and Recreation Roads	0.277	0.774	147.533	11.078
	Frontage Roads	113.388	226.776	15,861.682	2,717.174
	On-System Subtotal	492.044	1,174.390	1,271,638.435	475,846.459
	City Streets	96.899	193.798	24,246.655	821.244
	Certified County Roads	579.943	1,159.886	32,960.637	1,054.740
	Off-System Subtotal	676.842	1,353.684	57,207.292	1,875.984
	County Total	1,168.886	2,528.074	1,328,845.727	477,722.444

Mileage

by County by Highway System

County	Highway System	Centerline	Lane	DVMT	Truck DVMT
Refugio (196)					
	US Highways	45.860	164.308	539,199.201	127,645.813
	State Highways, Spurs, Loops, Business Routes	44.425	88.850	87,508.555	9,921.692
	Farm or Ranch to Market Roads and Spurs	103.704	208.770	106,938.643	12,932.349
	On-System Subtotal	193.989	461.928	733,646.399	150,499.854
	City Streets	54.990	109.980	2,019.915	64.637
	Certified County Roads	178.171	356.342	10,928.741	349.720
	Off-System Subtotal	233.161	466.322	12,948.656	414.357
	County Total	427.150	928.250	746,595.055	150,914.211
Roberts (197)					
	US Highways	14.043	30.272	27,530.979	7,978.652
	State Highways, Spurs, Loops, Business Routes	32.397	64.794	48,137.996	15,000.673
	Farm or Ranch to Market Roads and Spurs	73.987	147.974	16,375.190	5,397.684
	On-System Subtotal	120.427	243.040	92,044.165	28,377.008
	City Streets	7.352	14.704	14.704	0.471
	Certified County Roads	237.954	475.908	8,183.461	261.871
	Off-System Subtotal	245.306	490.612	8,198.165	262.341
	County Total	365.733	733.652	100,242.330	28,639.350

Mileage

by County by Highway System

County	Highway System	Centerline	Lane	DVMT	Truck DVMT
Robertson (198)					
	US Highways	46.015	124.458	503,722.802	103,646.263
	State Highways, Spurs, Loops, Business Routes	34.464	107.050	221,385.406	57,782.634
	Farm or Ranch to Market Roads and Spurs	213.738	427.476	192,029.716	17,286.266
	Frontage Roads	0.081	0.162	41.391	4.926
	On-System Subtotal	294.298	659.146	917,179.315	178,720.088
	City Streets	96.266	192.532	16,021.140	512.676
	Certified County Roads	523.199	1,046.398	49,501.937	1,584.062
	Off-System Subtotal	619.465	1,238.930	65,523.077	2,096.738
	County Total	913.763	1,898.076	982,702.392	180,816.827

Mileage

by County by Highway System

County	Highway System	Centerline	Lane	DVMT	Truck DVMT
Rockwall (199)					
	IH Highways	14.993	68.640	1,162,938.821	203,772.933
	State Highways, Spurs, Loops, Business Routes	36.716	92.172	526,695.522	61,512.199
	Farm or Ranch to Market Roads and Spurs	65.666	135.820	364,806.841	17,306.895
	Frontage Roads	24.868	49.736	127,433.051	4,010.900
	On-System Subtotal	142.243	346.368	2,181,874.235	286,602.927
	City Streets	360.627	745.240	225,976.850	7,227.967
	Certified County Roads	97.169	194.338	25,188.933	938.976
	Off-System Subtotal	457.796	939.578	251,165.783	8,166.943
	County Total	600.039	1,285.946	2,433,040.018	294,769.870

Mileage

by County by Highway System

County	Highway System	Centerline	Lane	DVMT	Truck DVMT
Runnels (200)					
	US Highways	75.060	199.115	245,161.774	43,424.209
	State Highways, Spurs, Loops, Business Routes	54.555	109.609	85,179.239	18,815.550
	Farm or Ranch to Market Roads and Spurs	201.673	403.346	49,790.673	6,792.842
	Frontage Roads	11.463	22.926	1,016.046	152.728
	On-System Subtotal	342.751	734.996	381,147.732	69,185.329
	City Streets	90.695	181.390	1,277.450	40.878
	Certified County Roads	791.231	1,582.462	14,810.826	473.946
	Off-System Subtotal	881.926	1,763.852	16,088.276	514.825
	County Total	1,224.677	2,498.848	397,236.008	69,700.154

Mileage

by County by Highway System

County	Highway System	Centerline	Lane	DVMT	Truck DVMT
Rusk (201)					
	US Highways	97.547	284.796	527,107.280	130,842.428
	State Highways, Spurs, Loops, Business Routes	116.932	285.014	439,244.522	96,232.698
	Farm or Ranch to Market Roads and Spurs	307.147	614.738	262,990.310	21,126.075
	On-System Subtotal	521.626	1,184.548	1,229,342.112	248,201.201
	City Streets	163.734	327.468	76,891.622	2,618.922
	Certified County Roads	976.447	1,952.894	116,826.379	3,738.444
	Off-System Subtotal	1,140.181	2,280.362	193,718.001	6,357.366
	County Total	1,661.807	3,464.910	1,423,060.113	254,558.567

Mileage

by County by Highway System

County	Highway System	Centerline	Lane	DVMT	Truck DVMT
Sabine (202)					
	US Highways	15.806	31.848	52,454.631	17,686.855
	State Highways, Spurs, Loops, Business Routes	83.252	173.591	113,431.382	23,535.843
	Farm or Ranch to Market Roads and Spurs	139.100	278.200	89,778.107	11,699.455
	On-System Subtotal	238.158	483.639	255,664.120	52,922.153
	City Streets	21.308	42.616	639.240	20.456
	Certified County Roads	360.876	721.752	18,572.062	594.306
	Federal Roads	138.341	276.682	7,146.795	228.697
	Off-System Subtotal	520.525	1,041.050	26,358.097	843.459
	County Total	758.683	1,524.689	282,022.217	53,765.612

Mileage

by County by Highway System

County	Highway System	Centerline	Lane	DVMT	Truck DVMT
San Augustine (203)					
	US Highways	20.447	48.314	59,856.360	19,914.639
	State Highways, Spurs, Loops, Business Routes	73.135	152.342	138,812.081	22,442.810
	Farm or Ranch to Market Roads and Spurs	169.553	339.106	67,069.124	5,521.647
	On-System Subtotal	263.135	539.762	265,737.565	47,879.097
	City Streets	22.307	44.614	892.280	28.553
	Certified County Roads	315.806	631.612	14,785.375	473.132
	Federal Roads	92.740	185.480	4,994.980	159.839
	Off-System Subtotal	430.853	861.706	20,672.635	661.524
	County Total	693.988	1,401.468	286,410.200	48,540.621

Mileage

by County by Highway System

County	Highway System	Centerline	Lane	DVMT	Truck DVMT
San Jacinto (204)					
	US Highways	26.177	94.413	323,629.200	83,392.326
	State Highways, Spurs, Loops, Business Routes	45.036	93.633	137,265.071	15,936.724
	Farm or Ranch to Market Roads and Spurs	161.948	324.432	219,371.911	26,665.375
	Pass, Park and Recreation Roads	1.124	2.248	130.384	12.386
	Frontage Roads	6.530	13.060	13,232.212	1,183.109
	On-System Subtotal	240.815	527.786	693,628.778	127,189.921
	City Streets	46.236	92.472	3,236.520	103.569
	Certified County Roads	479.541	959.826	57,487.685	1,839.606
	Federal Roads	37.731	75.462	3,155.025	100.961
	Off-System Subtotal	563.508	1,127.760	63,879.230	2,044.135
	County Total	804.323	1,655.546	757,508.008	129,234.057

Mileage

by County by Highway System

County	Highway System	Centerline	Lane	DVMT	Truck DVMT
San Patricio (205)					
	IH Highways	22.747	92.310	456,746.582	93,375.545
	US Highways	50.498	205.784	817,284.247	141,971.891
	State Highways, Spurs, Loops, Business Routes	87.085	241.569	582,792.564	48,789.055
	Farm or Ranch to Market Roads and Spurs	155.252	331.551	267,783.286	29,049.347
	Pass, Park and Recreation Roads	3.392	6.864	1,908.535	278.729
	Frontage Roads	54.487	110.365	58,827.215	12,098.491
	On-System Subtotal	373.461	988.443	2,185,342.429	325,563.057
	City Streets	314.609	634.072	154,486.228	5,290.951
	Certified County Roads	602.876	1,205.752	69,899.151	2,576.405
	Off-System Subtotal	917.485	1,839.824	224,385.379	7,867.355
	County Total	1,290.946	2,828.267	2,409,727.808	333,430.412

Mileage

by County by Highway System

County	Highway System	Centerline	Lane	DVMT	Truck DVMT
San Saba (206)					
	US Highways	33.140	66.280	73,553.147	8,881.175
	State Highways, Spurs, Loops, Business Routes	35.351	74.148	59,870.113	6,805.793
	Farm or Ranch to Market Roads and Spurs	147.733	295.466	32,750.846	6,328.276
	On-System Subtotal	216.224	435.894	166,174.106	22,015.243
	City Streets	39.178	78.356	1,129.720	36.151
	Certified County Roads	559.687	1,119.374	19,164.494	613.264
	Off-System Subtotal	598.865	1,197.730	20,294.214	649.415
	County Total	815.089	1,633.624	186,468.320	22,664.658
Schleicher (207)					
	US Highways	79.537	162.904	115,552.318	22,024.273
	Farm or Ranch to Market Roads and Spurs	98.798	198.112	18,713.084	2,621.955
	On-System Subtotal	178.335	361.016	134,265.402	24,646.229
	City Streets	23.334	46.668	466.680	14.934
	Certified County Roads	214.385	428.770	7,861.100	251.555
	Off-System Subtotal	237.719	475.438	8,327.780	266.489
	County Total	416.054	836.454	142,593.182	24,912.718

Mileage

by County by Highway System

County	Highway System	Centerline	Lane	DVMT	Truck DVMT
Scurry (208)					
	US Highways	71.472	232.148	474,828.280	106,446.703
	State Highways, Spurs, Loops, Business Routes	56.145	123.086	114,170.954	18,771.705
	Farm or Ranch to Market Roads and Spurs	155.201	316.198	71,831.644	9,286.928
	Frontage Roads	7.102	14.204	6,011.989	738.204
	On-System Subtotal	289.920	685.636	666,842.867	135,243.540
	City Streets	111.560	226.790	45,966.462	1,537.903
	Certified County Roads	628.080	1,256.160	41,246.971	1,319.903
	Off-System Subtotal	739.640	1,482.950	87,213.433	2,857.806
	County Total	1,029.560	2,168.586	754,056.300	138,101.346

Mileage

by County by Highway System

County	Highway System	Centerline	Lane	DVMT	Truck DVMT
Shackelford (209)					
	US Highways	66.285	139.456	85,613.832	20,432.650
	State Highways, Spurs, Loops, Business Routes	37.925	76.124	58,181.284	7,740.990
	Farm or Ranch to Market Roads and Spurs	68.940	138.016	12,203.567	1,467.719
	Pass, Park and Recreation Roads	1.677	3.354	58.287	2.924
	On-System Subtotal	174.827	356.950	156,056.970	29,644.284
	City Streets	27.479	54.958	915.966	29.311
	Certified County Roads	244.185	488.370	5,495.129	175.844
	Off-System Subtotal	271.664	543.328	6,411.095	205.155
	County Total	446.491	900.278	162,468.065	29,849.439

Mileage

by County by Highway System

County	Highway System	Centerline	Lane	DVMT	Truck DVMT
Shelby (210)					
	US Highways	61.442	190.792	334,013.119	88,054.566
	State Highways, Spurs, Loops, Business Routes	84.511	216.642	280,694.772	32,417.823
	Farm or Ranch to Market Roads and Spurs	235.110	470.220	126,409.248	8,934.379
	On-System Subtotal	381.063	877.654	741,117.139	129,406.767
	City Streets	84.768	169.536	8,752.420	280.077
	Certified County Roads	746.714	1,493.428	36,902.036	1,180.865
	Federal Roads	113.915	227.830	7,423.235	237.544
	Off-System Subtotal	945.397	1,890.794	53,077.691	1,698.486
	County Total	1,326.460	2,768.448	794,194.830	131,105.254

Mileage

by County by Highway System

County	Highway System	Centerline	Lane	DVMT	Truck DVMT
Sherman (211)					
	US Highways	53.712	147.152	176,315.673	104,228.150
	State Highways, Spurs, Loops, Business Routes	25.774	51.548	14,701.515	4,854.483
	Farm or Ranch to Market Roads and Spurs	115.393	230.786	33,990.846	10,017.725
	On-System Subtotal	194.879	429.486	225,008.034	119,100.358
	City Streets	26.798	53.596	2,200.095	70.403
	Certified County Roads	433.119	866.238	25,290.597	809.299
	Off-System Subtotal	459.917	919.834	27,490.692	879.702
	County Total	654.796	1,349.320	252,498.726	119,980.060

Mileage

by County by Highway System

Smith (212)

County	Highway System	Centerline	Lane	DVMT	Truck DVMT
	IH Highways	36.130	144.520	1,250,912.267	417,320.181
	US Highways	60.815	239.120	1,152,902.765	81,102.088
	State Highways, Spurs, Loops, Business Routes	172.578	546.016	2,126,367.013	266,113.140
	Farm or Ranch to Market Roads and Spurs	299.219	630.593	1,032,773.057	65,896.307
	Pass, Park and Recreation Roads	3.815	7.782	815.799	49.067
	Frontage Roads	18.003	36.006	9,934.971	305.760
	On-System Subtotal	590.560	1,604.037	5,573,705.872	830,786.543
	City Streets	682.883	1,410.582	706,163.783	24,223.959
	Certified County Roads	1,152.961	2,307.744	472,659.778	15,129.139
	Toll Road Authority Roads	25.406	50.812	161,500.038	35,799.693
	Off-System Subtotal	1,861.250	3,769.138	1,340,323.599	75,152.791
	County Total	2,451.810	5,373.175	6,914,029.471	905,939.334

Mileage

by County by Highway System

County	Highway System	Centerline	Lane	DVMT	Truck DVMT
Somervell (213)					
	US Highways	20.164	54.748	158,914.776	14,390.000
	State Highways, Spurs, Loops, Business Routes	12.322	24.644	54,132.300	5,719.586
	Farm or Ranch to Market Roads and Spurs	57.971	115.942	56,353.419	7,334.664
	Pass, Park and Recreation Roads	1.409	2.818	431.154	55.188
	On-System Subtotal	91.866	198.152	269,831.649	27,499.439
	City Streets	23.909	47.818	4,227.709	135.287
	Certified County Roads	149.077	298.154	25,120.020	803.841
	Off-System Subtotal	172.986	345.972	29,347.729	939.127
	County Total	264.852	544.124	299,179.378	28,438.566

Mileage

by County by Highway System

Starr (214)

County	Highway System	Centerline	Lane	DVMT	Truck DVMT
	US Highways	46.605	154.444	782,490.375	51,967.470
	State Highways, Spurs, Loops, Business Routes	0.050	0.100	90.100	13.065
	Farm or Ranch to Market Roads and Spurs	180.699	365.178	363,402.958	31,559.608
	Pass, Park and Recreation Roads	2.455	4.910	431.385	58.161
	Frontage Roads	3.084	6.168	5,564.010	45.378
	On-System Subtotal	232.893	530.800	1,151,978.828	83,643.682
	City Streets	112.411	225.366	86,941.251	2,814.027
	Certified County Roads	437.186	874.372	61,408.829	2,082.219
	Toll Road Authority Roads	0.412	1.176	891.488	113.364
	Federal Roads	2.250	3.755	191.250	6.120
	Off-System Subtotal	552.259	1,104.669	149,432.818	5,015.730
	County Total	785.152	1,635.469	1,301,411.646	88,659.412

Mileage

by County by Highway System

County	Highway System	Centerline	Lane	DVMT	Truck DVMT
Stephens (215)					
	US Highways	64.725	155.622	151,454.865	28,017.605
	State Highways, Spurs, Loops, Business Routes	19.348	38.696	32,198.548	2,957.299
	Farm or Ranch to Market Roads and Spurs	168.682	337.463	48,387.141	8,915.796
	Pass, Park and Recreation Roads	14.390	28.780	2,358.007	404.885
	On-System Subtotal	267.145	560.561	234,398.561	40,295.585
	City Streets	56.884	113.768	18,819.704	725.506
	Certified County Roads	349.897	699.794	15,049.300	481.578
	Off-System Subtotal	406.781	813.562	33,869.004	1,207.083
	County Total	673.926	1,374.123	268,267.565	41,502.668

Mileage

by County by Highway System

County	Highway System	Centerline	Lane	DVMT	Truck DVMT
Sterling (216)					
	US Highways	31.816	125.942	161,470.708	32,841.344
	State Highways, Spurs, Loops, Business Routes	63.751	130.451	71,783.717	27,322.250
	Farm or Ranch to Market Roads and Spurs	12.847	25.694	4,739.885	197.306
	On-System Subtotal	108.414	282.087	237,994.310	60,360.899
	City Streets	17.519	35.038	737.400	23.597
	Certified County Roads	49.714	99.428	2,130.160	68.165
	Off-System Subtotal	67.233	134.466	2,867.560	91.762
	County Total	175.647	416.553	240,861.870	60,452.661
Stonewall (217)					
	US Highways	64.055	130.546	60,734.444	12,815.467
	State Highways, Spurs, Loops, Business Routes	6.054	12.108	1,767.489	374.544
	Farm or Ranch to Market Roads and Spurs	93.368	186.736	13,310.085	2,107.769
	On-System Subtotal	163.477	329.390	75,812.018	15,297.780
	City Streets	16.832	33.664	339.464	10.863
	Certified County Roads	330.068	660.136	5,894.620	188.628
	Off-System Subtotal	346.900	693.800	6,234.084	199.491
	County Total	510.377	1,023.190	82,046.102	15,497.271

Mileage

by County by Highway System

County	Highway System	Centerline	Lane	DVMT	Truck DVMT
Sutton (218)					
	IH Highways	53.733	214.932	484,357.768	190,154.017
	US Highways	31.456	63.488	68,017.850	13,346.357
	State Highways, Spurs, Loops, Business Routes	4.917	10.004	5,929.453	647.520
	Farm or Ranch to Market Roads and Spurs	126.554	254.083	24,265.779	1,826.055
	Frontage Roads	24.213	48.426	4,758.284	590.513
	On-System Subtotal	240.873	590.933	587,329.134	206,564.461
	City Streets	23.470	46.940	1,173.500	37.552
	Certified County Roads	178.445	356.890	18,476.389	591.244
	Off-System Subtotal	201.915	403.830	19,649.889	628.796
	County Total	442.788	994.763	606,979.023	207,193.258

Mileage

by County by Highway System

County	Highway System	Centerline	Lane	DVMT	Truck DVMT
Swisher (219)					
	IH Highways	31.404	125.616	301,263.698	73,489.815
	US Highways	18.755	73.442	27,356.911	3,500.248
	State Highways, Spurs, Loops, Business Routes	33.133	70.512	33,544.147	9,009.774
	Farm or Ranch to Market Roads and Spurs	203.861	410.320	43,778.814	11,052.741
	Frontage Roads	62.332	124.664	4,152.573	451.244
	On-System Subtotal	349.485	804.554	410,096.143	97,503.822
	City Streets	59.871	119.742	805.620	25.780
	Certified County Roads	939.647	1,879.294	53,787.598	1,721.203
	Off-System Subtotal	999.518	1,999.036	54,593.218	1,746.983
	County Total	1,349.003	2,803.590	464,689.361	99,250.805

Mileage

by County by Highway System

County	Highway System	Centerline	Lane	DVMT	Truck DVMT
Tarrant (220)					
	IH Highways	128.101	803.586	14,774,581.354	1,226,209.634
	US Highways	56.909	258.794	2,076,563.483	181,197.107
	State Highways, Spurs, Loops, Business Routes	211.498	1,013.085	10,239,890.585	648,768.142
	Farm or Ranch to Market Roads and Spurs	130.288	459.947	2,816,038.182	127,762.493
	Pass, Park and Recreation Roads	4.602	27.092	92,707.884	2,611.877
	Frontage Roads	339.062	757.535	1,640,359.094	66,814.916
	On-System Subtotal	870.460	3,320.039	31,640,140.582	2,253,364.169
	City Streets	7,111.453	15,644.164	14,816,915.260	491,302.221
	Certified County Roads	395.545	791.090	368,956.472	12,470.650
	Toll Road Authority Roads	5.587	34.254	264,766.023	18,737.917
	Federal Roads	61.553	123.106	6,779.759	216.952
	Off-System Subtotal	7,574.138	16,592.614	15,457,417.514	522,727.741
	County Total	8,444.598	19,912.653	47,097,558.096	2,776,091.910

Mileage

by County by Highway System

Taylor (221)

County	Highway System	Centerline	Lane	DVMT	Truck DVMT
	IH Highways	32.347	129.388	782,608.004	276,076.099
	US Highways	84.382	253.485	659,051.342	79,760.554
	State Highways, Spurs, Loops, Business Routes	51.726	174.587	456,106.928	36,557.176
	Farm or Ranch to Market Roads and Spurs	210.082	441.742	320,706.935	35,978.102
	Pass, Park and Recreation Roads	0.640	1.280	203.520	25.440
	Frontage Roads	104.888	210.405	226,071.733	24,636.202
	On-System Subtotal	484.065	1,210.887	2,444,748.462	453,033.573
	City Streets	681.303	1,472.016	858,481.352	30,514.948
	Certified County Roads	675.763	1,351.526	65,856.314	2,432.642
	Off-System Subtotal	1,357.066	2,823.542	924,337.666	32,947.590
	County Total	1,841.131	4,034.429	3,369,086.128	485,981.163

Mileage

by County by Highway System

County	Highway System	Centerline	Lane	DVMT	Truck DVMT
Terrell (222)					
	US Highways	68.341	157.086	70,710.827	35,790.535
	State Highways, Spurs, Loops, Business Routes	52.861	107.060	3,938.109	286.925
	Farm or Ranch to Market Roads and Spurs	54.864	109.728	2,666.148	170.626
	On-System Subtotal	176.066	373.874	77,315.084	36,248.085
	Certified County Roads	64.922	129.246	2,141.405	68.525
	Off-System Subtotal	64.922	129.246	2,141.405	68.525
	County Total	240.988	503.120	79,456.489	36,316.610
Terry (223)					
	US Highways	81.523	240.414	430,598.342	82,854.177
	State Highways, Spurs, Loops, Business Routes	21.053	42.106	44,999.026	4,007.017
	Farm or Ranch to Market Roads and Spurs	172.797	345.594	46,688.249	4,573.719
	Frontage Roads	4.188	8.376	4,232.872	339.766
	On-System Subtotal	279.561	636.490	526,518.489	91,774.679
	City Streets	90.145	181.930	32,691.153	1,033.983
	Certified County Roads	964.973	1,929.946	63,867.029	2,043.745
	Off-System Subtotal	1,055.118	2,111.876	96,558.182	3,077.728
	County Total	1,334.679	2,748.366	623,076.671	94,852.408

Mileage

by County by Highway System

County	Highway System	Centerline	Lane	DVMT	Truck DVMT
Throckmorton (224)					
	US Highways	75.063	154.128	49,873.445	12,673.012
	State Highways, Spurs, Loops, Business Routes	28.712	57.424	12,596.778	1,894.837
	Farm or Ranch to Market Roads and Spurs	65.857	131.714	4,892.393	2,587.454
	On-System Subtotal	169.632	343.266	67,362.616	17,155.304
	City Streets	18.970	37.940	207.696	6.646
	Certified County Roads	309.443	618.886	4,658.413	149.069
	Off-System Subtotal	328.413	656.826	4,866.109	155.715
	County Total	498.045	1,000.092	72,228.725	17,311.020

Mileage

by County by Highway System

County	Highway System	Centerline	Lane	DVMT	Truck DVMT
Titus (225)					
	IH Highways	20.647	82.588	696,768.052	264,623.326
	US Highways	42.979	133.152	243,461.883	39,450.139
	State Highways, Spurs, Loops, Business Routes	25.370	83.453	190,570.151	20,307.977
	Farm or Ranch to Market Roads and Spurs	113.582	227.219	134,776.715	15,888.648
	Frontage Roads	22.733	45.466	12,128.676	847.396
	On-System Subtotal	225.311	571.878	1,277,705.477	341,117.487
	City Streets	116.198	233.185	53,183.072	1,701.158
	Certified County Roads	424.103	845.826	66,394.475	2,124.623
	Off-System Subtotal	540.301	1,079.011	119,577.547	3,825.781
	County Total	765.612	1,650.889	1,397,283.024	344,943.268

Mileage

by County by Highway System

County	Highway System	Centerline	Lane	DVMT	Truck DVMT
Tom Green (226)					
	US Highways	120.653	401.392	1,047,554.461	107,590.859
	State Highways, Spurs, Loops, Business Routes	42.337	132.956	301,194.407	32,866.222
	Farm or Ranch to Market Roads and Spurs	190.051	424.198	345,940.430	22,247.229
	Frontage Roads	41.472	83.524	121,125.513	10,906.731
	On-System Subtotal	394.513	1,042.070	1,815,814.811	173,611.041
	City Streets	552.921	1,170.162	809,083.350	30,477.516
	Certified County Roads	627.534	1,255.068	82,545.398	2,641.453
	Federal Roads	36.061	72.122	3,065.185	98.086
	Off-System Subtotal	1,216.516	2,497.352	894,693.933	33,217.055
	County Total	1,611.029	3,539.422	2,710,508.744	206,828.096

Mileage

by County by Highway System

County	Highway System	Centerline	Lane	DVMT	Truck DVMT
Travis (227)					
	IH Highways	28.383	180.594	4,396,993.802	531,245.518
	US Highways	60.145	289.514	3,767,343.784	188,285.759
	State Highways, Spurs, Loops, Business Routes	145.187	646.865	6,851,196.419	387,909.133
	Farm or Ranch to Market Roads and Spurs	188.861	563.522	3,587,244.564	134,225.646
	Frontage Roads	192.752	468.897	2,502,311.271	135,722.470
	On-System Subtotal	615.328	2,149.392	21,105,089.840	1,377,388.526
	City Streets	2,976.401	6,540.195	7,581,618.728	268,776.180
	Certified County Roads	1,251.429	2,544.646	1,532,708.088	56,762.094
	Federal Roads	1.985	1.985	168.725	5.399
	Off-System Subtotal	4,229.815	9,086.826	9,114,495.541	325,543.673
	County Total	4,845.143	11,236.218	30,219,585.381	1,702,932.199

Mileage

by County by Highway System

County	Highway System	Centerline	Lane	DVMT	Truck DVMT
Trinity (228)					
	US Highways	21.116	42.232	51,835.112	12,514.504
	State Highways, Spurs, Loops, Business Routes	55.229	124.483	188,754.313	24,313.584
	Farm or Ranch to Market Roads and Spurs	138.105	276.210	104,118.128	9,696.846
	On-System Subtotal	214.450	442.925	344,707.553	46,524.934
	City Streets	35.121	70.242	1,053.630	33.716
	Certified County Roads	379.179	758.358	18,310.725	585.943
	Federal Roads	90.731	181.462	3,560.295	113.929
	Off-System Subtotal	505.031	1,010.062	22,924.650	733.589
	County Total	719.481	1,452.987	367,632.203	47,258.523

Mileage

by County by Highway System

County	Highway System	Centerline	Lane	DVMT	Truck DVMT
Tyler (229)					
	US Highways	79.553	176.378	331,756.363	46,327.269
	Farm or Ranch to Market Roads and Spurs	159.803	321.728	144,743.786	21,817.198
	Pass, Park and Recreation Roads	11.179	22.358	7,709.292	1,930.126
	On-System Subtotal	250.535	520.464	484,209.441	70,074.593
	City Streets	77.641	155.282	17,692.244	566.152
	Certified County Roads	549.190	1,098.380	59,999.468	1,919.983
	Federal Roads	6.244	12.488	817.964	26.175
	Off-System Subtotal	633.075	1,266.150	78,509.676	2,512.310
	County Total	883.610	1,786.614	562,719.117	72,586.902

Mileage

by County by Highway System

County	Highway System	Centerline	Lane	DVMT	Truck DVMT
Upshur (230)					
	US Highways	54.599	197.461	448,201.582	48,873.465
	State Highways, Spurs, Loops, Business Routes	71.971	183.704	371,459.369	41,027.042
	Farm or Ranch to Market Roads and Spurs	206.356	412.712	177,384.634	25,446.465
	On-System Subtotal	332.926	793.877	997,045.585	115,346.971
	City Streets	100.778	201.556	19,401.806	620.858
	Certified County Roads	668.234	1,336.468	81,571.250	2,610.280
	Federal Roads	0.961	1.922	81.685	2.614
	Off-System Subtotal	769.973	1,539.946	101,054.741	3,233.752
	County Total	1,102.899	2,333.823	1,098,100.326	118,580.723

Mileage

by County by Highway System

County	Highway System	Centerline	Lane	DVMT	Truck DVMT
Upton (231)					
	US Highways	39.876	89.358	62,276.023	9,540.025
	State Highways, Spurs, Loops, Business Routes	67.976	135.952	115,772.170	38,337.940
	Farm or Ranch to Market Roads and Spurs	82.016	166.114	51,399.124	18,716.683
	On-System Subtotal	189.868	391.424	229,447.317	66,594.647
	City Streets	42.646	85.292	5,970.440	191.054
	Certified County Roads	132.187	264.374	16,672.807	533.530
	Off-System Subtotal	174.833	349.666	22,643.247	724.584
	County Total	364.701	741.090	252,090.564	67,319.231

Mileage

by County by Highway System

County	Highway System	Centerline	Lane	DVMT	Truck DVMT
Uvalde (232)					
	US Highways	87.351	243.297	482,207.755	72,828.609
	State Highways, Spurs, Loops, Business Routes	55.493	110.986	48,687.092	10,225.885
	Farm or Ranch to Market Roads and Spurs	190.562	385.898	160,740.440	30,605.242
	Pass, Park and Recreation Roads	9.675	19.834	979.727	84.540
	On-System Subtotal	343.081	760.015	692,615.014	113,744.276
	City Streets	93.461	186.819	46,818.401	1,541.484
	Certified County Roads	329.427	658.799	29,060.914	929.949
	Off-System Subtotal	422.888	845.618	75,879.315	2,471.433
	County Total	765.969	1,605.633	768,494.329	116,215.709

Mileage

by County by Highway System

County	Highway System	Centerline	Lane	DVMT	Truck DVMT
Val Verde (233)					
	US Highways	160.083	405.035	439,270.627	72,169.594
	State Highways, Spurs, Loops, Business Routes	73.859	152.378	67,162.804	4,643.633
	Farm or Ranch to Market Roads and Spurs	83.017	166.034	7,509.279	958.902
	Pass, Park and Recreation Roads	7.649	15.298	2,018.236	98.194
	On-System Subtotal	324.608	738.745	515,960.946	77,870.323
	City Streets	198.569	401.604	146,907.616	4,725.738
	Certified County Roads	320.721	641.442	46,809.785	1,497.913
	Toll Road Authority Roads	0.668	2.672	2,474.272	277.118
	Federal Roads	25.358	50.716	2,508.455	80.271
	Off-System Subtotal	545.316	1,096.434	198,700.128	6,581.041
	County Total	869.924	1,835.179	714,661.074	84,451.363

Mileage

by County by Highway System

County	Highway System	Centerline	Lane	DVMT	Truck DVMT
Van Zandt (234)					
	IH Highways	30.135	120.540	1,233,415.034	380,695.827
	US Highways	28.514	112.688	187,212.234	13,523.194
	State Highways, Spurs, Loops, Business Routes	115.056	236.692	545,329.019	71,863.422
	Farm or Ranch to Market Roads and Spurs	297.865	596.562	387,524.688	51,070.419
	Frontage Roads	47.722	95.444	13,812.287	625.272
	On-System Subtotal	519.292	1,161.926	2,367,293.262	517,778.135
	City Streets	124.338	248.676	54,306.896	1,737.821
	Certified County Roads	1,057.396	2,114.165	150,459.307	4,814.698
	Off-System Subtotal	1,181.734	2,362.841	204,766.203	6,552.518
	County Total	1,701.026	3,524.767	2,572,059.465	524,330.653

Mileage

by County by Highway System

County	Highway System	Centerline	Lane	DVMT	Truck DVMT
Victoria (235)					
	US Highways	104.253	407.198	1,345,621.057	202,186.093
	State Highways, Spurs, Loops, Business Routes	43.108	166.055	625,727.737	49,490.382
	Farm or Ranch to Market Roads and Spurs	130.483	267.872	184,675.286	25,465.879
	Frontage Roads	31.842	65.156	94,149.328	8,221.575
	On-System Subtotal	309.686	906.281	2,250,173.408	285,363.928
	City Streets	305.015	684.618	475,254.722	18,943.576
	Certified County Roads	619.178	1,238.356	119,781.261	3,833.000
	Off-System Subtotal	924.193	1,922.974	595,035.983	22,776.577
	County Total	1,233.879	2,829.255	2,845,209.391	308,140.505

Mileage

by County by Highway System

Walker (236)

County	Highway System	Centerline	Lane	DVMT	Truck DVMT
	IH Highways	32.876	131.504	1,370,927.263	350,996.876
	US Highways	14.791	35.336	145,735.101	7,290.193
	State Highways, Spurs, Loops, Business Routes	79.354	202.356	573,914.953	58,109.606
	Farm or Ranch to Market Roads and Spurs	173.569	355.514	329,403.279	26,985.221
	Pass, Park and Recreation Roads	4.740	9.480	2,008.200	131.688
	Frontage Roads	40.507	78.980	105,281.174	5,417.877
	On-System Subtotal	345.837	813.170	2,527,269.970	448,931.461
	City Streets	157.054	323.336	144,085.037	4,717.966
	Certified County Roads	512.116	1,024.232	61,414.195	1,965.254
	Federal Roads	33.075	66.150	2,811.375	89.964
	Off-System Subtotal	702.245	1,413.718	208,310.607	6,773.184
	County Total	1,048.082	2,226.888	2,735,580.577	455,704.645

Mileage

by County by Highway System

County	Highway System	Centerline	Lane	DVMT	Truck DVMT
Waller (237)					
	IH Highways	11.095	55.408	683,450.573	145,740.911
	US Highways	25.540	86.148	504,579.367	43,601.105
	State Highways, Spurs, Loops, Business Routes	23.748	87.866	247,592.429	34,073.106
	Farm or Ranch to Market Roads and Spurs	163.394	331.652	481,553.802	69,911.943
	Frontage Roads	12.743	25.486	15,772.670	1,034.324
	On-System Subtotal	236.520	586.560	1,932,948.841	294,361.389
	City Streets	180.123	360.246	63,803.106	2,041.699
	Certified County Roads	502.104	1,004.208	186,431.620	5,965.812
	Off-System Subtotal	682.227	1,364.454	250,234.726	8,007.511
	County Total	918.747	1,951.014	2,183,183.567	302,368.901

Mileage

by County by Highway System

County	Highway System	Centerline	Lane	DVMT	Truck DVMT
Ward (238)					
	IH Highways	40.517	162.068	590,347.818	73,587.266
	State Highways, Spurs, Loops, Business Routes	79.172	190.762	189,684.119	32,386.337
	Farm or Ranch to Market Roads and Spurs	108.489	216.978	77,468.289	14,843.875
	Pass, Park and Recreation Roads	1.673	3.346	78.631	11.716
	Frontage Roads	46.235	92.470	11,990.678	2,187.601
	On-System Subtotal	276.086	665.624	869,569.535	123,016.795
	City Streets	100.276	200.552	26,809.290	857.592
	Certified County Roads	231.696	463.392	32,762.415	1,048.397
	Off-System Subtotal	331.972	663.944	59,571.705	1,905.989
	County Total	608.058	1,329.568	929,141.240	124,922.785

Mileage

by County by Highway System

County	Highway System	Centerline	Lane	DVMT	Truck DVMT
Washington (239)					
	US Highways	31.327	124.824	559,816.792	66,007.370
	State Highways, Spurs, Loops, Business Routes	49.709	141.857	382,512.068	46,756.465
	Farm or Ranch to Market Roads and Spurs	186.321	375.457	212,822.415	20,731.584
	Pass, Park and Recreation Roads	0.275	0.550	30.800	1.663
	Frontage Roads	8.993	17.243	49,587.325	2,432.117
	On-System Subtotal	276.625	659.931	1,204,769.400	135,929.199
	City Streets	95.519	191.416	53,692.915	1,729.037
	Certified County Roads	624.403	1,248.806	73,572.444	2,354.318
	Federal Roads	13.628	27.256	1,158.380	37.068
	Off-System Subtotal	733.550	1,467.478	128,423.739	4,120.423
	County Total	1,010.175	2,127.409	1,333,193.139	140,049.622

Mileage

by County by Highway System

Webb (240)

County	Highway System	Centerline	Lane	DVMT	Truck DVMT
	IH Highways	39.707	175.577	1,135,346.938	291,855.895
	US Highways	104.191	288.429	913,713.644	122,759.395
	State Highways, Spurs, Loops, Business Routes	125.054	311.727	815,342.265	87,518.918
	Farm or Ranch to Market Roads and Spurs	97.567	243.854	315,938.991	37,838.752
	Frontage Roads	85.850	181.472	288,250.409	80,533.761
	On-System Subtotal	452.369	1,201.059	3,468,592.247	620,506.721
	City Streets	777.730	1,620.399	1,528,665.634	56,142.917
	Certified County Roads	358.287	716.574	65,030.861	2,080.988
	Toll Road Authority Roads	1.466	8.449	15,428.007	8,574.258
	Off-System Subtotal	1,137.483	2,345.422	1,609,124.502	66,798.163
	County Total	1,589.852	3,546.481	5,077,716.749	687,304.884

Mileage

by County by Highway System

County	Highway System	Centerline	Lane	DVMT	Truck DVMT
Wharton (241)					
	US Highways	50.358	178.894	1,011,216.679	32,307.426
	State Highways, Spurs, Loops, Business Routes	80.566	174.064	361,923.490	54,365.065
	Farm or Ranch to Market Roads and Spurs	258.013	519.080	374,384.860	50,146.731
	Frontage Roads	10.703	21.406	15,174.961	1,891.285
	On-System Subtotal	399.640	893.444	1,762,699.990	138,710.507
	City Streets	172.820	347.736	79,215.953	2,709.178
	Certified County Roads	919.033	1,838.066	104,668.827	3,349.402
	Off-System Subtotal	1,091.853	2,185.802	183,884.780	6,058.580
	County Total	1,491.493	3,079.246	1,946,584.770	144,769.087

Mileage

by County by Highway System

County	Highway System	Centerline	Lane	DVMT	Truck DVMT
Wheeler (242)					
	IH Highways	30.562	122.248	380,271.415	200,803.411
	US Highways	31.985	72.580	62,384.479	28,616.537
	State Highways, Spurs, Loops, Business Routes	36.003	79.176	66,924.786	3,657.854
	Farm or Ranch to Market Roads and Spurs	141.729	283.458	44,240.812	4,891.301
	Frontage Roads	57.934	115.868	4,845.136	1,298.404
	On-System Subtotal	298.213	673.330	558,666.628	239,267.507
	City Streets	48.924	97.848	2,446.200	78.278
	Certified County Roads	581.055	1,162.110	38,229.341	1,223.339
	Off-System Subtotal	629.979	1,259.958	40,675.541	1,301.617
	County Total	928.192	1,933.288	599,342.169	240,569.124

Mileage

by County by Highway System

County	Highway System	Centerline	Lane	DVMT	Truck DVMT
Wichita (243)					
	IH Highways	15.398	71.912	443,251.724	47,775.099
	US Highways	47.302	200.618	962,911.709	216,500.170
	State Highways, Spurs, Loops, Business Routes	129.135	345.121	359,526.513	61,496.637
	Farm or Ranch to Market Roads and Spurs	156.163	340.788	242,268.797	19,761.952
	Frontage Roads	86.526	179.038	159,019.054	5,874.903
	On-System Subtotal	434.524	1,137.477	2,166,977.797	351,408.761
	City Streets	665.311	1,411.036	606,074.949	20,855.962
	Certified County Roads	383.749	767.498	28,828.766	922.521
	Off-System Subtotal	1,049.060	2,178.534	634,903.715	21,778.482
	County Total	1,483.584	3,316.011	2,801,881.512	373,187.244

Mileage

by County by Highway System

County	Highway System	Centerline	Lane	DVMT	Truck DVMT
Wilbarger (244)					
	US Highways	98.344	281.746	520,945.233	170,611.974
	State Highways, Spurs, Loops, Business Routes	12.597	37.326	25,410.898	4,645.696
	Farm or Ranch to Market Roads and Spurs	183.287	366.574	35,000.936	2,931.276
	Frontage Roads	16.647	33.294	12,061.371	576.769
	On-System Subtotal	310.875	718.940	593,418.438	178,765.715
	City Streets	93.073	186.146	38,767.424	1,237.145
	Certified County Roads	579.101	1,158.202	11,099.405	355.181
	Off-System Subtotal	672.174	1,344.348	49,866.829	1,592.326
	County Total	983.049	2,063.288	643,285.267	180,358.040

Mileage

by County by Highway System

County	Highway System	Centerline	Lane	DVMT	Truck DVMT
Willacy (245)					
	IH Highways	13.333	53.332	196,883.285	38,661.729
	US Highways	4.943	19.772	44,249.736	11,062.434
	State Highways, Spurs, Loops, Business Routes	52.498	106.192	113,508.999	13,571.099
	Farm or Ranch to Market Roads and Spurs	148.407	296.814	80,778.459	10,615.972
	Frontage Roads	20.914	41.828	19,796.775	235.595
	On-System Subtotal	240.095	517.938	455,217.254	74,146.829
	City Streets	60.896	121.792	36,907.069	1,243.119
	Certified County Roads	464.329	928.658	23,224.317	775.558
	Federal Roads	1.726	1.726	146.710	4.695
	Off-System Subtotal	526.951	1,052.176	60,278.096	2,023.372
	County Total	767.046	1,570.114	515,495.350	76,170.200

Mileage

by County by Highway System

Williamson (246)

County	Highway System	Centerline	Lane	DVMT	Truck DVMT
	IH Highways	27.482	164.892	2,416,720.223	476,858.429
	US Highways	60.396	258.138	1,489,228.766	150,166.333
	State Highways, Spurs, Loops, Business Routes	122.760	420.147	1,910,803.816	223,196.318
	Farm or Ranch to Market Roads and Spurs	263.094	609.188	1,690,190.143	119,996.839
	Frontage Roads	97.035	219.478	988,971.857	52,612.061
	On-System Subtotal	570.767	1,671.843	8,495,914.805	1,022,829.979
	City Streets	1,310.760	2,819.058	2,455,192.143	83,366.536
	Certified County Roads	1,388.712	2,810.763	748,530.373	24,549.026
	Toll Road Authority Roads	26.954	88.327	435,672.737	19,100.783
	Federal Roads	25.739	51.478	2,212.655	70.805
	Off-System Subtotal	2,752.165	5,769.626	3,641,607.908	127,087.151
	County Total	3,322.932	7,441.469	12,137,522.713	1,149,917.130

Mileage

by County by Highway System

County	Highway System	Centerline	Lane	DVMT	Truck DVMT
Wilson (247)					
	US Highways	54.884	173.016	602,678.218	84,751.757
	State Highways, Spurs, Loops, Business Routes	69.002	155.912	279,616.162	57,609.258
	Farm or Ranch to Market Roads and Spurs	208.764	417.528	262,491.704	31,517.819
	On-System Subtotal	332.650	746.456	1,144,786.084	173,878.834
	City Streets	74.350	148.700	14,641.261	468.520
	Certified County Roads	784.642	1,569.284	61,589.525	1,970.865
	Off-System Subtotal	858.992	1,717.984	76,230.786	2,439.385
	County Total	1,191.642	2,464.440	1,221,016.870	176,318.219
Winkler (248)					
	State Highways, Spurs, Loops, Business Routes	95.045	212.782	309,081.179	92,536.309
	Farm or Ranch to Market Roads and Spurs	40.146	80.292	15,764.038	4,982.152
	On-System Subtotal	135.191	293.074	324,845.217	97,518.461
	City Streets	60.994	121.988	12,715.380	406.892
	Certified County Roads	138.394	276.788	22,340.045	714.881
	Off-System Subtotal	199.388	398.776	35,055.425	1,121.774
	County Total	334.579	691.850	359,900.642	98,640.234

Mileage

by County by Highway System

County	Highway System	Centerline	Lane	DVMT	Truck DVMT
Wise (249)					
	US Highways	70.407	261.646	1,275,112.088	336,060.518
	State Highways, Spurs, Loops, Business Routes	64.267	151.926	471,960.493	43,894.942
	Farm or Ranch to Market Roads and Spurs	222.234	447.834	533,144.792	85,475.464
	Frontage Roads	24.814	49.628	25,624.126	1,024.159
	On-System Subtotal	381.722	911.034	2,305,841.499	466,455.082
	City Streets	198.422	403.524	47,945.756	1,534.264
	Certified County Roads	917.122	1,834.244	171,951.638	5,502.452
	Federal Roads	28.422	56.844	2,458.875	78.684
	Off-System Subtotal	1,143.966	2,294.612	222,356.269	7,115.401
	County Total	1,525.688	3,205.646	2,528,197.768	473,570.482

Mileage

by County by Highway System

County	Highway System	Centerline	Lane	DVMT	Truck DVMT
Wood (250)					
	US Highways	42.560	143.176	258,018.803	25,575.601
	State Highways, Spurs, Loops, Business Routes	84.389	174.892	311,414.292	28,828.801
	Farm or Ranch to Market Roads and Spurs	290.807	587.453	355,766.794	30,027.491
	Frontage Roads	0.870	1.740	86.130	2.584
	On-System Subtotal	418.626	907.261	925,286.019	84,434.477
	City Streets	104.399	208.798	20,649.628	660.788
	Certified County Roads	774.842	1,550.050	94,530.620	3,024.980
	Off-System Subtotal	879.241	1,758.848	115,180.248	3,685.768
	County Total	1,297.867	2,666.109	1,040,466.267	88,120.245

Mileage

by County by Highway System

County	Highway System	Centerline	Lane	DVMT	Truck DVMT
Yoakum (251)					
	US Highways	43.517	89.030	103,809.150	14,884.131
	State Highways, Spurs, Loops, Business Routes	43.866	99.422	128,850.730	16,387.230
	Farm or Ranch to Market Roads and Spurs	120.500	241.804	82,927.175	4,193.928
	On-System Subtotal	207.883	430.256	315,587.055	35,465.289
	City Streets	51.205	102.410	12,188.660	390.037
	Certified County Roads	490.996	982.563	49,469.950	1,583.038
	Off-System Subtotal	542.201	1,084.973	61,658.610	1,973.076
	County Total	750.084	1,515.229	377,245.665	37,438.365
Young (252)					
	US Highways	36.825	79.270	96,581.934	8,628.011
	State Highways, Spurs, Loops, Business Routes	106.140	227.904	223,152.357	24,457.849
	Farm or Ranch to Market Roads and Spurs	200.486	401.202	46,596.789	17,598.019
	On-System Subtotal	343.451	708.376	366,331.080	50,683.880
	City Streets	101.295	202.590	46,637.815	2,096.417
	Certified County Roads	562.249	1,124.498	19,474.683	623.190
	Off-System Subtotal	663.544	1,327.088	66,112.498	2,719.606
	County Total	1,006.995	2,035.464	432,443.578	53,403.486

Mileage

by County by Highway System

County	Highway System	Centerline	Lane	DVMT	Truck DVMT
Zapata (253)					
	US Highways	55.576	143.070	253,794.884	32,240.588
	State Highways, Spurs, Loops, Business Routes	24.794	53.528	33,301.058	7,893.481
	Farm or Ranch to Market Roads and Spurs	37.787	75.822	20,723.354	1,747.075
	Pass, Park and Recreation Roads	0.804	1.608	26.532	3.210
	On-System Subtotal	118.961	274.028	307,845.828	41,884.354
	Certified County Roads	175.155	350.310	31,556.769	1,009.817
	Off-System Subtotal	175.155	350.310	31,556.769	1,009.817
	County Total	294.116	624.338	339,402.597	42,894.170
Zavala (254)					
	US Highways	75.647	156.254	305,382.357	64,940.702
	State Highways, Spurs, Loops, Business Routes	1.704	4.668	4,138.320	450.253
	Farm or Ranch to Market Roads and Spurs	188.283	381.488	118,320.293	21,414.193
	On-System Subtotal	265.634	542.410	427,840.970	86,805.148
	City Streets	37.582	77.978	15,633.012	517.013
	Certified County Roads	173.908	347.816	17,981.950	735.881
	Off-System Subtotal	211.490	425.794	33,614.962	1,252.894
	County Total	477.124	968.204	461,455.932	88,058.042

Mileage

by County by Highway System

County	Highway System	Centerline	Lane	DVMT	Truck DVMT
Summary					
	IH Highways	3,435.815	16,509.090	188,451,135.968	32,145,892.302
	US Highways	11,887.427	35,198.665	107,630,326.008	14,974,313.714
	State Highways, Spurs, Loops, Business Routes	16,426.461	42,871.108	126,464,926.469	12,728,056.462
	Farm or Ranch to Market Roads and Spurs	40,910.436	84,925.350	77,707,394.192	6,775,893.537
	Pass, Park and Recreation Roads	347.659	771.055	889,036.939	52,106.136
	Frontage Roads	7,475.593	15,688.794	36,007,545.973	2,102,362.870
	On-System Subtotal	80,483.391	195,964.062	537,150,365.549	68,778,625.022
	City Streets	83,203.203	180,019.849	141,047,540.033	4,956,112.633
	Certified County Roads	146,961.026	295,112.070	39,986,805.000	1,333,174.552
	Toll Road Authority Roads	370.718	1,650.422	22,752,504.741	1,454,906.827
	Federal Roads	2,637.784	5,173.039	218,167.349	6,981.355
	Off-System Subtotal	233,172.731	481,955.380	204,005,017.123	7,751,175.368
	State Grand Total	313,656.122	677,919.442	741,155,382.672	76,529,800.389

Mileage

by District by Functional System by Population Classification

District	Functional System	Centerline	Lane	DVMT	Truck DVMT
Paris (1)					
	Interstate				
	Rural (<5,000)	60.300	241.200	2,198,661.357	653,159.897
	Small Urban (5,000-49,999)	13.600	54.400	501,399.830	146,164.813
	Subtotal	73.900	295.600	2,700,061.187	799,324.710
	Other Freeway-Expressway				
	Small Urban (5,000-49,999)	2.265	9.060	106,217.339	16,038.630
	Large Urban (50,000-199,999)	24.200	99.848	940,576.866	143,829.158
	Subtotal	26.465	108.908	1,046,794.205	159,867.787
	Principal Arterial				
	Rural (<5,000)	351.927	919.404	2,913,641.743	413,234.689
	Small Urban (5,000-49,999)	68.516	219.687	728,848.181	101,553.923
	Large Urban (50,000-199,999)	20.292	71.848	262,455.155	19,202.539
	Subtotal	440.735	1,210.939	3,904,945.079	533,991.151
	Minor Arterial				
	Rural (<5,000)	352.694	726.693	1,318,669.042	220,723.791
	Small Urban (5,000-49,999)	66.049	163.994	404,620.048	42,477.812
	Large Urban (50,000-199,999)	68.262	164.234	456,568.409	34,306.611
	Subtotal	487.005	1,054.921	2,179,857.499	297,508.214

Mileage

by District by Functional System by Population Classification

District	Functional System	Centerline	Lane	DVMT	Truck DVMT
	Major Collector				
	Rural (<5,000)	1,677.159	3,357.429	1,622,040.923	155,504.192
	Small Urban (5,000-49,999)	128.044	259.942	300,786.041	21,667.865
	Large Urban (50,000-199,999)	90.929	183.337	175,998.797	15,245.499
	Subtotal	1,896.132	3,800.708	2,098,825.761	192,417.556
	Minor Collector				
	Rural (<5,000)	625.468	1,250.936	188,000.624	16,993.401
	Small Urban (5,000-49,999)	7.187	14.374	7,808.140	249.860
	Subtotal	632.655	1,265.310	195,808.764	17,243.262
	Local				
	Rural (<5,000)	6,797.470	13,593.594	428,066.458	13,794.838
	Small Urban (5,000-49,999)	603.024	1,206.048	132,992.726	4,368.467
	Large Urban (50,000-199,999)	407.510	815.020	76,834.841	2,519.117
	Subtotal	7,808.004	15,614.662	637,894.025	20,682.422
	District Total	11,364.896	23,351.048	12,764,186.520	2,021,035.102

Mileage

by District by Functional System by Population Classification

District	Functional System	Centerline	Lane	DVMT	Truck DVMT
Fort Worth (2)					
	Interstate				
	Rural (<5,000)	57.741	230.964	1,661,689.288	578,363.454
	Small Urban (5,000-49,999)	14.713	68.520	949,786.770	250,055.687
	Urbanized (200,000+)	139.541	857.828	15,445,072.671	1,355,960.123
	Subtotal	211.995	1,157.312	18,056,548.729	2,184,379.264
	Other Freeway-Expressway				
	Small Urban (5,000-49,999)	11.880	42.464	168,486.521	30,388.282
	Urbanized (200,000+)	105.782	562.030	8,777,404.769	617,339.628
	Subtotal	117.662	604.494	8,945,891.290	647,727.910
	Principal Arterial				
	Rural (<5,000)	321.971	871.944	2,901,689.010	463,103.445
	Small Urban (5,000-49,999)	81.634	293.998	1,404,444.263	161,510.834
	Urbanized (200,000+)	441.123	1,894.559	9,864,245.703	421,724.268
	Subtotal	844.728	3,060.501	14,170,378.976	1,046,338.547

Mileage

by District by Functional System by Population Classification

District	Functional System	Centerline	Lane	DVMT	Truck DVMT
	Minor Arterial				
	Rural (<5,000)	256.995	560.063	1,080,001.234	129,828.677
	Small Urban (5,000-49,999)	73.474	177.971	601,462.415	47,504.120
	Urbanized (200,000+)	533.307	1,760.747	6,285,082.313	280,093.933
	Subtotal	863.776	2,498.781	7,966,545.962	457,426.729
	Major Collector				
	Rural (<5,000)	1,178.020	2,369.199	1,771,637.680	168,842.591
	Small Urban (5,000-49,999)	244.733	519.893	794,192.795	41,863.753
	Urbanized (200,000+)	1,266.826	2,987.847	5,834,295.970	230,259.172
	Subtotal	2,689.579	5,876.939	8,400,126.445	440,965.516
	Minor Collector				
	Rural (<5,000)	569.536	1,139.072	284,346.780	18,193.377
	Small Urban (5,000-49,999)	42.084	84.168	48,267.679	1,544.566
	Urbanized (200,000+)	64.347	151.126	115,067.178	3,238.717
	Subtotal	675.967	1,374.366	447,681.637	22,976.660
	Local				
	Rural (<5,000)	4,718.984	9,437.968	789,402.113	25,405.408
	Small Urban (5,000-49,999)	1,097.402	2,194.804	388,131.854	12,507.872
	Urbanized (200,000+)	6,562.474	13,127.026	2,738,558.084	88,762.279
	Subtotal	12,378.860	24,759.798	3,916,092.051	126,675.559

Mileage

by District by Functional System by Population Classification

District	Functional System	Centerline	Lane	DVMT	Truck DVMT
	District Total	17,782.567	39,332.191	61,903,265.090	4,926,490.184

Mileage

by District by Functional System by Population Classification

District	Functional System	Centerline	Lane	DVMT	Truck DVMT
Wichita Falls (3)					
	Interstate				
	Rural (<5,000)	24.128	96.512	956,784.676	161,406.146
	Small Urban (5,000-49,999)	6.077	24.308	192,714.840	35,384.244
	Large Urban (50,000-199,999)	7.000	38.320	290,615.350	31,504.269
	Subtotal	37.205	159.140	1,440,114.866	228,294.659
	Other Freeway-Expressway				
	Small Urban (5,000-49,999)	7.647	30.588	119,864.517	37,537.419
	Large Urban (50,000-199,999)	21.860	99.106	614,622.373	105,796.103
	Subtotal	29.507	129.694	734,486.890	143,333.523
	Principal Arterial				
	Rural (<5,000)	310.734	1,016.152	2,288,290.166	649,021.596
	Small Urban (5,000-49,999)	30.511	100.934	278,914.644	22,106.661
	Large Urban (50,000-199,999)	61.995	247.131	512,159.905	40,251.879
	Subtotal	403.240	1,364.217	3,079,364.715	711,380.136

Mileage

by District by Functional System by Population Classification

District	Functional System	Centerline	Lane	DVMT	Truck DVMT
	Minor Arterial				
	Rural (<5,000)	392.819	823.794	718,865.317	107,286.645
	Small Urban (5,000-49,999)	52.020	115.164	151,281.922	15,236.261
	Large Urban (50,000-199,999)	43.160	125.698	164,989.828	6,491.966
	Subtotal	487.999	1,064.656	1,035,137.067	129,014.872
	Major Collector				
	Rural (<5,000)	1,383.291	2,780.001	813,100.995	172,672.321
	Small Urban (5,000-49,999)	101.781	205.768	133,054.674	7,887.848
	Large Urban (50,000-199,999)	134.642	288.718	263,578.583	10,758.580
	Subtotal	1,619.714	3,274.487	1,209,734.252	191,318.748
	Minor Collector				
	Rural (<5,000)	612.181	1,224.657	84,576.606	21,339.040
	Small Urban (5,000-49,999)	5.864	11.728	2,424.616	77.588
	Large Urban (50,000-199,999)	1.959	3.918	3,645.236	116.648
	Subtotal	620.004	1,240.303	90,646.458	21,533.276
	Local				
	Rural (<5,000)	5,098.197	10,196.394	201,948.632	6,502.752
	Small Urban (5,000-49,999)	326.017	652.034	106,888.552	3,437.453
	Large Urban (50,000-199,999)	384.283	768.566	140,012.661	4,480.624
	Subtotal	5,808.497	11,616.994	448,849.845	14,420.829

Mileage

by District by Functional System by Population Classification

District	Functional System	Centerline	Lane	DVMT	Truck DVMT
	District Total	9,006.166	18,849.491	8,038,334.093	1,439,296.042

Mileage

by District by Functional System by Population Classification

District	Functional System	Centerline	Lane	DVMT	Truck DVMT
Amarillo (4)					
	Interstate				
	Rural (<5,000)	140.853	563.412	1,975,917.165	873,935.693
	Small Urban (5,000-49,999)	5.087	20.348	79,386.067	15,086.054
	Large Urban (50,000-199,999)	28.341	150.399	1,130,950.988	225,197.596
	Subtotal	174.281	734.159	3,186,254.220	1,114,219.343
	Other Freeway-Expressway				
	Small Urban (5,000-49,999)	3.873	15.492	67,182.621	11,989.066
	Large Urban (50,000-199,999)	6.958	28.676	111,343.156	29,265.764
	Subtotal	10.831	44.168	178,525.777	41,254.829
	Principal Arterial				
	Rural (<5,000)	417.762	1,296.277	2,098,934.131	706,044.577
	Small Urban (5,000-49,999)	23.911	94.886	202,722.323	47,423.774
	Large Urban (50,000-199,999)	74.930	276.081	744,941.483	95,531.008
	Subtotal	516.603	1,667.244	3,046,597.937	848,999.359

Mileage

by District by Functional System by Population Classification

District	Functional System	Centerline	Lane	DVMT	Truck DVMT
	Minor Arterial				
	Rural (<5,000)	553.398	1,192.411	999,284.895	259,397.304
	Small Urban (5,000-49,999)	52.968	170.736	293,744.273	38,593.245
	Large Urban (50,000-199,999)	137.966	446.538	1,134,098.553	52,365.425
	Subtotal	744.332	1,809.685	2,427,127.721	350,355.974
	Major Collector				
	Rural (<5,000)	1,983.699	4,049.541	937,401.314	167,408.419
	Small Urban (5,000-49,999)	106.003	232.690	190,974.814	16,952.098
	Large Urban (50,000-199,999)	179.652	406.332	471,004.835	18,655.708
	Subtotal	2,269.354	4,688.563	1,599,380.963	203,016.224
	Minor Collector				
	Rural (<5,000)	676.069	1,352.138	176,148.640	27,977.693
	Large Urban (50,000-199,999)	1.079	2.158	3,390.165	108.485
	Subtotal	677.148	1,354.296	179,538.805	28,086.178
	Local				
	Rural (<5,000)	7,954.040	15,892.449	293,318.622	9,411.236
	Small Urban (5,000-49,999)	562.613	1,125.226	161,616.752	5,171.736
	Large Urban (50,000-199,999)	938.175	1,878.016	293,621.639	10,560.854
	Subtotal	9,454.828	18,895.691	748,557.013	25,143.825

Mileage

by District by Functional System by Population Classification

District	Functional System	Centerline	Lane	DVMT	Truck DVMT
	District Total	13,847.377	29,193.806	11,365,982.436	2,611,075.733

Mileage

by District by Functional System by Population Classification

District	Functional System	Centerline	Lane	DVMT	Truck DVMT
Lubbock (5)					
	Interstate				
	Rural (<5,000)	70.357	281.428	902,135.656	176,864.935
	Small Urban (5,000-49,999)	8.036	32.144	87,327.411	19,685.553
	Urbanized (200,000+)	11.978	64.086	444,424.440	46,987.249
	Subtotal	90.371	377.658	1,433,887.507	243,537.736
	Other Freeway-Expressway				
	Urbanized (200,000+)	45.651	202.232	1,082,848.274	118,034.118
	Subtotal	45.651	202.232	1,082,848.274	118,034.118
	Principal Arterial				
	Rural (<5,000)	426.994	1,597.115	2,983,282.634	494,947.646
	Small Urban (5,000-49,999)	59.502	220.208	505,912.534	71,754.133
	Urbanized (200,000+)	148.859	649.528	1,999,473.665	115,963.522
	Subtotal	635.355	2,466.851	5,488,668.833	682,665.302
	Minor Arterial				
	Rural (<5,000)	812.435	1,763.035	1,514,199.337	267,945.693
	Small Urban (5,000-49,999)	57.732	167.161	215,026.137	19,483.417
	Urbanized (200,000+)	115.039	301.555	419,106.775	29,160.266
	Subtotal	985.206	2,231.751	2,148,332.249	316,589.376

Mileage

by District by Functional System by Population Classification

District	Functional System	Centerline	Lane	DVMT	Truck DVMT
	Major Collector				
	Rural (<5,000)	3,381.583	6,829.615	1,544,994.547	204,148.640
	Small Urban (5,000-49,999)	126.506	265.872	195,208.633	10,478.118
	Urbanized (200,000+)	243.392	522.960	654,816.624	36,443.570
	Subtotal	3,751.481	7,618.447	2,395,019.804	251,070.328
	Minor Collector				
	Rural (<5,000)	1,163.095	2,330.330	196,227.664	15,230.951
	Small Urban (5,000-49,999)	17.160	34.320	11,594.287	508.539
	Urbanized (200,000+)	5.974	16.484	9,054.914	288.421
	Subtotal	1,186.229	2,381.134	216,876.865	16,027.911
	Local				
	Rural (<5,000)	14,764.767	29,528.277	963,580.492	31,337.910
	Small Urban (5,000-49,999)	548.968	1,097.936	85,828.078	2,746.498
	Urbanized (200,000+)	1,033.745	2,067.686	335,934.314	10,760.679
	Subtotal	16,347.480	32,693.899	1,385,342.884	44,845.088
	District Total	23,041.773	47,971.972	14,150,976.416	1,672,769.859

Mileage

by District by Functional System by Population Classification

District	Functional System	Centerline	Lane	DVMT	Truck DVMT
Odessa (6)					
	Interstate				
	Rural (<5,000)	244.249	976.996	2,310,134.084	905,443.920
	Small Urban (5,000-49,999)	18.930	75.720	199,029.481	53,392.034
	Large Urban (50,000-199,999)	40.797	163.188	1,290,187.540	373,720.150
	Subtotal	303.976	1,215.904	3,799,351.105	1,332,556.103
	Other Freeway-Expressway				
	Large Urban (50,000-199,999)	26.685	111.690	842,613.231	17,280.615
	Subtotal	26.685	111.690	842,613.231	17,280.615
	Principal Arterial				
	Rural (<5,000)	419.916	1,032.527	1,644,461.497	358,459.279
	Small Urban (5,000-49,999)	35.360	125.640	191,548.958	29,448.275
	Large Urban (50,000-199,999)	172.411	667.611	2,247,802.263	181,923.394
	Subtotal	627.687	1,825.778	4,083,812.718	569,830.948
	Minor Arterial				
	Rural (<5,000)	621.404	1,308.293	1,445,184.538	325,324.014
	Small Urban (5,000-49,999)	31.773	99.496	154,589.385	19,820.477
	Large Urban (50,000-199,999)	123.833	393.700	1,038,724.647	81,406.379
	Subtotal	777.010	1,801.489	2,638,498.570	426,550.869

Mileage

by District by Functional System by Population Classification

District	Functional System	Centerline	Lane	DVMT	Truck DVMT
	Major Collector				
	Rural (<5,000)	1,289.643	2,600.607	956,979.184	228,039.546
	Small Urban (5,000-49,999)	75.534	151.773	85,868.096	10,465.585
	Large Urban (50,000-199,999)	377.783	851.957	1,010,573.879	76,313.707
	Subtotal	1,742.960	3,604.337	2,053,421.159	314,818.838
	Minor Collector				
	Rural (<5,000)	354.123	708.466	142,259.683	33,472.447
	Large Urban (50,000-199,999)	2.328	4.656	2,528.070	80.898
	Subtotal	356.451	713.122	144,787.753	33,553.345
	Local				
	Rural (<5,000)	2,996.648	5,992.418	459,777.059	14,700.423
	Small Urban (5,000-49,999)	383.113	766.517	87,867.409	2,811.757
	Large Urban (50,000-199,999)	1,303.861	2,607.166	359,358.064	12,158.856
	Subtotal	4,683.622	9,366.101	907,002.532	29,671.035
	District Total	8,518.391	18,638.421	14,469,487.068	2,724,261.754

Mileage

by District by Functional System by Population Classification

District	Functional System	Centerline	Lane	DVMT	Truck DVMT
San Angelo (7)					
	Interstate				
	Rural (<5,000)	150.341	601.364	1,391,973.391	543,410.119
	Subtotal	150.341	601.364	1,391,973.391	543,410.119
	Other Freeway-Expressway				
	Large Urban (50,000-199,999)	15.350	61.400	381,358.190	31,920.558
	Subtotal	15.350	61.400	381,358.190	31,920.558
	Principal Arterial				
	Rural (<5,000)	343.214	974.750	1,439,805.092	243,587.924
	Large Urban (50,000-199,999)	29.657	132.920	339,399.707	28,862.725
	Subtotal	372.871	1,107.670	1,779,204.799	272,450.649
	Minor Arterial				
	Rural (<5,000)	556.823	1,170.111	1,069,914.158	233,457.692
	Large Urban (50,000-199,999)	56.131	204.914	418,229.720	28,363.310
	Subtotal	612.954	1,375.025	1,488,143.878	261,821.001
	Major Collector				
	Rural (<5,000)	1,371.282	2,767.711	1,028,337.906	216,658.983
	Large Urban (50,000-199,999)	110.602	246.214	347,983.706	20,579.917
	Subtotal	1,481.884	3,013.925	1,376,321.612	237,238.901

Mileage

by District by Functional System by Population Classification

District	Functional System	Centerline	Lane	DVMT	Truck DVMT
	Minor Collector				
	Rural (<5,000)	924.073	1,849.121	159,286.782	18,127.774
	Large Urban (50,000-199,999)	2.177	4.354	1,528.140	48.900
	Subtotal	926.250	1,853.475	160,814.922	18,176.674
	Local				
	Rural (<5,000)	4,441.566	8,876.104	218,214.201	6,982.854
	Large Urban (50,000-199,999)	506.135	1,012.270	423,706.280	13,699.544
	Subtotal	4,947.701	9,888.374	641,920.481	20,682.398
	District Total	8,507.351	17,901.233	7,219,737.273	1,385,700.301

Mileage

by District by Functional System by Population Classification

District	Functional System	Centerline	Lane	DVMT	Truck DVMT
Abilene (8)					
	Interstate				
	Rural (<5,000)	127.482	509.928	2,674,646.031	984,476.340
	Small Urban (5,000-49,999)	17.230	68.920	330,488.612	127,122.922
	Large Urban (50,000-199,999)	15.620	62.480	352,482.166	127,537.771
	Subtotal	160.332	641.328	3,357,616.809	1,239,137.033
	Other Freeway-Expressway				
	Small Urban (5,000-49,999)	2.065	8.260	18,461.417	4,168.126
	Large Urban (50,000-199,999)	19.257	85.804	415,945.730	35,000.413
	Subtotal	21.322	94.064	434,407.147	39,168.539
	Principal Arterial				
	Rural (<5,000)	181.863	694.792	1,209,904.903	226,951.805
	Small Urban (5,000-49,999)	28.194	117.992	218,968.601	40,620.011
	Large Urban (50,000-199,999)	64.332	244.978	729,276.806	49,762.406
	Subtotal	274.389	1,057.762	2,158,150.310	317,334.222

Mileage

by District by Functional System by Population Classification

District	Functional System	Centerline	Lane	DVMT	Truck DVMT
	Minor Arterial				
	Rural (<5,000)	675.366	1,419.158	1,084,488.319	208,964.500
	Small Urban (5,000-49,999)	25.235	72.103	114,499.846	10,640.290
	Large Urban (50,000-199,999)	82.675	241.896	403,252.934	21,820.991
	Subtotal	783.276	1,733.157	1,602,241.099	241,425.780
	Major Collector				
	Rural (<5,000)	2,034.329	4,078.719	915,851.842	153,523.453
	Small Urban (5,000-49,999)	108.240	227.179	134,541.204	9,853.476
	Large Urban (50,000-199,999)	131.869	270.917	342,126.409	28,583.931
	Subtotal	2,274.438	4,576.815	1,392,519.455	191,960.860
	Minor Collector				
	Rural (<5,000)	626.449	1,253.034	96,918.306	11,270.037
	Small Urban (5,000-49,999)	2.426	4.852	1,661.450	53.166
	Large Urban (50,000-199,999)	11.463	24.648	14,976.896	824.531
	Subtotal	640.338	1,282.534	113,556.652	12,147.735
	Local				
	Rural (<5,000)	6,762.114	13,524.228	267,638.575	8,705.297
	Small Urban (5,000-49,999)	403.978	807.956	121,507.690	4,087.340
	Large Urban (50,000-199,999)	485.604	971.208	172,221.320	5,705.566
	Subtotal	7,651.696	15,303.392	561,367.585	18,498.204

Mileage

by District by Functional System by Population Classification

District	Functional System	Centerline	Lane	DVMT	Truck DVMT
	District Total	11,805.791	24,689.052	9,619,859.057	2,059,672.374

Mileage

by District by Functional System by Population Classification

District	Functional System	Centerline	Lane	DVMT	Truck DVMT
Waco (9)					
	Interstate				
	Rural (<5,000)	69.879	293.627	3,964,130.046	1,074,887.204
	Small Urban (5,000-49,999)	3.589	18.988	223,226.344	63,781.269
	Large Urban (50,000-199,999)	41.760	199.476	3,426,498.458	812,807.201
	Subtotal	115.228	512.091	7,613,854.848	1,951,475.673
	Other Freeway-Expressway				
	Small Urban (5,000-49,999)	3.011	12.044	23,448.464	4,940.240
	Large Urban (50,000-199,999)	20.329	87.912	553,965.317	37,817.292
	Urbanized (200,000+)	23.030	95.916	1,210,516.034	67,473.582
	Subtotal	46.370	195.872	1,787,929.815	110,231.114
	Principal Arterial				
	Rural (<5,000)	229.902	616.857	1,716,409.555	234,191.345
	Small Urban (5,000-49,999)	24.095	69.325	220,542.859	24,965.404
	Large Urban (50,000-199,999)	109.180	408.520	1,865,228.982	145,510.275
	Urbanized (200,000+)	51.469	200.667	972,659.365	48,308.938
	Subtotal	414.646	1,295.369	4,774,840.761	452,975.962

Mileage

by District by Functional System by Population Classification

District	Functional System	Centerline	Lane	DVMT	Truck DVMT
	Minor Arterial				
	Rural (<5,000)	421.153	864.487	1,503,420.617	213,019.027
	Small Urban (5,000-49,999)	20.373	50.322	90,736.195	10,561.169
	Large Urban (50,000-199,999)	161.548	500.399	1,328,259.526	85,238.360
	Urbanized (200,000+)	62.329	173.426	543,750.840	22,791.898
	Subtotal	665.403	1,588.634	3,466,167.178	331,610.454
	Major Collector				
	Rural (<5,000)	1,633.396	3,279.190	1,876,842.070	243,282.263
	Small Urban (5,000-49,999)	47.187	94.353	68,020.863	4,605.283
	Large Urban (50,000-199,999)	338.821	738.686	1,273,616.642	76,449.325
	Urbanized (200,000+)	164.192	343.256	758,025.566	37,851.394
	Subtotal	2,183.596	4,455.485	3,976,505.141	362,188.266
	Minor Collector				
	Rural (<5,000)	759.672	1,517.002	207,022.472	19,256.365
	Small Urban (5,000-49,999)	2.282	4.368	2,458.225	78.663
	Large Urban (50,000-199,999)	16.189	34.330	25,274.923	932.335
	Urbanized (200,000+)	1.704	3.408	2,519.488	77.974
	Subtotal	779.847	1,559.108	237,275.108	20,345.337

Mileage

by District by Functional System by Population Classification

District	Functional System	Centerline	Lane	DVMT	Truck DVMT
	Local				
	Rural (<5,000)	6,983.991	13,960.767	742,006.941	23,768.726
	Small Urban (5,000-49,999)	190.529	381.058	41,228.199	1,319.302
	Large Urban (50,000-199,999)	1,338.049	2,677.158	671,812.468	21,885.172
	Urbanized (200,000+)	910.171	1,820.454	394,054.770	12,622.560
	Subtotal	9,422.740	18,839.437	1,849,102.378	59,595.761
	District Total	13,627.830	28,445.996	23,705,675.229	3,288,422.567

Mileage

by District by Functional System by Population Classification

District	Functional System	Centerline	Lane	DVMT	Truck DVMT
Tyler (10)					
	Interstate				
	Rural (<5,000)	71.635	286.540	2,664,453.423	857,754.751
	Small Urban (5,000-49,999)	9.404	37.616	340,582.732	111,878.485
	Large Urban (50,000-199,999)	2.129	8.516	68,854.194	23,619.179
	Subtotal	83.168	332.672	3,073,890.349	993,252.416
	Other Freeway-Expressway				
	Rural (<5,000)	3.684	7.368	27,681.576	6,643.578
	Small Urban (5,000-49,999)	0.046	0.092	345.644	82.955
	Large Urban (50,000-199,999)	21.676	43.352	133,472.818	29,073.160
	Subtotal	25.406	50.812	161,500.038	35,799.693
	Principal Arterial				
	Rural (<5,000)	359.633	1,210.867	3,135,285.274	454,434.204
	Small Urban (5,000-49,999)	107.577	394.333	1,214,632.279	121,437.067
	Large Urban (50,000-199,999)	172.986	743.146	3,500,434.426	307,598.690
	Subtotal	640.196	2,348.346	7,850,351.979	883,469.961

Mileage

by District by Functional System by Population Classification

District	Functional System	Centerline	Lane	DVMT	Truck DVMT
	Minor Arterial				
	Rural (<5,000)	541.979	1,206.195	2,345,892.457	292,607.603
	Small Urban (5,000-49,999)	95.080	245.749	602,162.942	54,984.709
	Large Urban (50,000-199,999)	125.246	360.756	989,148.804	46,651.490
	Subtotal	762.305	1,812.700	3,937,204.203	394,243.802
	Major Collector				
	Rural (<5,000)	1,868.846	3,751.966	2,481,891.025	259,745.364
	Small Urban (5,000-49,999)	216.338	434.043	375,881.416	17,139.827
	Large Urban (50,000-199,999)	228.826	512.186	873,516.572	38,287.210
	Subtotal	2,314.010	4,698.195	3,731,289.013	315,172.400
	Minor Collector				
	Rural (<5,000)	1,020.725	2,041.602	417,695.718	24,968.709
	Small Urban (5,000-49,999)	38.330	76.660	14,351.888	486.164
	Large Urban (50,000-199,999)	13.983	27.966	18,209.423	721.739
	Subtotal	1,073.038	2,146.228	450,257.029	26,176.611
	Local				
	Rural (<5,000)	6,155.309	12,316.919	881,642.292	28,212.492
	Small Urban (5,000-49,999)	662.128	1,323.629	171,999.511	5,502.144
	Large Urban (50,000-199,999)	1,220.975	2,443.019	428,396.443	13,723.993
	Subtotal	8,038.412	16,083.567	1,482,038.246	47,438.629

Mileage

by District by Functional System by Population Classification

District	Functional System	Centerline	Lane	DVMT	Truck DVMT
	District Total	12,936.535	27,472.520	20,686,530.857	2,695,553.512

Mileage

by District by Functional System by Population Classification

District	Functional System	Centerline	Lane	DVMT	Truck DVMT
Lufkin (11)					
	Principal Arterial				
	Rural (<5,000)	368.667	1,092.855	2,944,461.247	738,378.792
	Small Urban (5,000-49,999)	83.989	309.536	1,325,618.494	262,228.185
	Subtotal	452.656	1,402.391	4,270,079.741	1,000,606.978
	Minor Arterial				
	Rural (<5,000)	579.873	1,308.445	1,673,131.874	249,790.233
	Small Urban (5,000-49,999)	92.821	285.228	658,931.695	96,655.314
	Subtotal	672.694	1,593.673	2,332,063.569	346,445.547
	Major Collector				
	Rural (<5,000)	1,175.522	2,352.200	964,411.895	103,745.238
	Small Urban (5,000-49,999)	141.366	294.323	355,913.126	23,710.239
	Subtotal	1,316.888	2,646.523	1,320,325.021	127,455.477
	Minor Collector				
	Rural (<5,000)	590.088	1,180.402	231,185.863	23,169.806
	Small Urban (5,000-49,999)	3.035	6.070	1,736.514	55.568
	Subtotal	593.123	1,186.472	232,922.377	23,225.374

Mileage

by District by Functional System by Population Classification

District	Functional System	Centerline	Lane	DVMT	Truck DVMT
	Local				
	Rural (<5,000)	6,141.334	12,282.472	379,329.794	12,356.730
	Small Urban (5,000-49,999)	579.106	1,157.989	127,121.220	4,067.879
	Subtotal	6,720.440	13,440.461	506,451.014	16,424.609
	District Total	9,755.801	20,269.520	8,661,841.722	1,514,157.985

Mileage

by District by Functional System by Population Classification

District	Functional System	Centerline	Lane	DVMT	Truck DVMT
Houston (12)					
	Interstate				
	Rural (<5,000)	13.118	63.500	784,303.192	166,314.845
	Small Urban (5,000-49,999)	5.617	31.142	352,846.104	18,664.712
	Large Urban (50,000-199,999)	15.382	92.292	1,065,167.876	39,892.584
	Urbanized (200,000+)	248.716	1,837.189	41,034,791.872	3,454,835.640
	Subtotal	282.833	2,024.123	43,237,109.044	3,679,707.781
	Other Freeway-Expressway				
	Small Urban (5,000-49,999)	8.065	33.238	256,238.051	22,359.899
	Large Urban (50,000-199,999)	23.093	105.526	841,705.032	74,501.613
	Urbanized (200,000+)	368.024	1,853.348	24,436,775.426	1,819,788.348
	Subtotal	399.182	1,992.112	25,534,718.509	1,916,649.859
	Principal Arterial				
	Rural (<5,000)	195.623	530.482	2,658,200.626	320,001.741
	Small Urban (5,000-49,999)	37.968	175.872	821,781.878	54,042.977
	Large Urban (50,000-199,999)	91.600	343.814	1,212,325.489	91,494.572
	Urbanized (200,000+)	950.599	3,852.067	22,834,023.319	1,071,106.720
	Subtotal	1,275.790	4,902.235	27,526,331.312	1,536,646.011

Mileage

by District by Functional System by Population Classification

District	Functional System	Centerline	Lane	DVMT	Truck DVMT
	Minor Arterial				
	Rural (<5,000)	131.373	333.063	1,157,877.040	111,623.192
	Small Urban (5,000-49,999)	33.119	88.382	212,950.763	16,874.579
	Large Urban (50,000-199,999)	139.400	367.500	1,135,072.150	61,426.945
	Urbanized (200,000+)	1,766.530	5,801.551	27,035,437.188	1,059,361.252
	Subtotal	2,070.422	6,590.496	29,541,337.141	1,249,285.968
	Major Collector				
	Rural (<5,000)	601.459	1,213.432	2,017,529.902	217,171.071
	Small Urban (5,000-49,999)	104.030	231.042	504,495.191	31,413.707
	Large Urban (50,000-199,999)	232.650	485.320	601,808.370	31,582.954
	Urbanized (200,000+)	2,535.198	5,801.719	18,787,135.221	845,311.645
	Subtotal	3,473.337	7,731.513	21,910,968.684	1,125,479.378
	Minor Collector				
	Rural (<5,000)	230.050	460.100	321,065.191	18,694.296
	Small Urban (5,000-49,999)	14.806	29.612	44,282.719	1,602.314
	Large Urban (50,000-199,999)	4.563	11.094	9,377.594	300.083
	Urbanized (200,000+)	28.442	58.922	102,487.162	3,604.493
	Subtotal	277.861	559.728	477,212.666	24,201.186

Mileage

by District by Functional System by Population Classification

District	Functional System	Centerline	Lane	DVMT	Truck DVMT
	Local				
	Rural (<5,000)	3,114.018	6,217.264	861,436.638	28,033.129
	Small Urban (5,000-49,999)	516.545	1,033.622	210,963.817	7,020.113
	Large Urban (50,000-199,999)	920.276	1,839.592	421,760.021	15,299.544
	Urbanized (200,000+)	14,912.104	30,022.951	7,912,076.769	261,620.097
	Subtotal	19,462.943	39,113.429	9,406,237.245	311,972.883
	District Total	27,242.368	62,913.636	157,633,914.601	9,843,943.067

Mileage

by District by Functional System by Population Classification

District	Functional System	Centerline	Lane	DVMT	Truck DVMT
Yoakum (13)					
	Interstate				
	Rural (<5,000)	89.336	360.349	3,365,774.693	959,998.053
	Small Urban (5,000-49,999)	3.733	14.932	175,343.648	42,284.718
	Subtotal	93.069	375.281	3,541,118.341	1,002,282.771
	Other Freeway-Expressway				
	Large Urban (50,000-199,999)	24.412	94.800	376,733.609	70,645.932
	Subtotal	24.412	94.800	376,733.609	70,645.932
	Principal Arterial				
	Rural (<5,000)	302.064	1,032.883	3,466,051.868	421,872.119
	Small Urban (5,000-49,999)	53.503	182.752	735,107.585	76,658.971
	Large Urban (50,000-199,999)	40.173	163.654	594,038.445	50,677.546
	Subtotal	395.740	1,379.289	4,795,197.898	549,208.636
	Minor Arterial				
	Rural (<5,000)	312.464	684.704	1,870,559.213	258,549.551
	Small Urban (5,000-49,999)	57.412	140.149	389,304.652	39,696.341
	Large Urban (50,000-199,999)	41.945	158.304	471,627.080	19,028.063
	Subtotal	411.821	983.157	2,731,490.945	317,273.955

Mileage

by District by Functional System by Population Classification

District	Functional System	Centerline	Lane	DVMT	Truck DVMT
	Major Collector				
	Rural (<5,000)	1,935.424	3,907.624	3,065,827.904	461,945.093
	Small Urban (5,000-49,999)	139.329	291.750	273,091.229	25,550.685
	Large Urban (50,000-199,999)	52.269	131.205	170,535.579	14,051.929
	Subtotal	2,127.022	4,330.579	3,509,454.712	501,547.707
	Minor Collector				
	Rural (<5,000)	789.984	1,579.624	330,596.694	40,767.691
	Small Urban (5,000-49,999)	6.350	12.700	7,034.054	225.090
	Large Urban (50,000-199,999)	1.317	2.634	2,654.868	84.956
	Subtotal	797.651	1,594.958	340,285.616	41,077.736
	Local				
	Rural (<5,000)	7,485.219	14,961.954	751,468.996	24,130.703
	Small Urban (5,000-49,999)	570.780	1,141.854	118,400.623	3,787.105
	Large Urban (50,000-199,999)	345.407	692.286	163,115.749	7,889.893
	Subtotal	8,401.406	16,796.094	1,032,985.368	35,807.700
	District Total	12,251.121	25,554.158	16,327,266.489	2,517,844.438

Mileage

by District by Functional System by Population Classification

District	Functional System	Centerline	Lane	DVMT	Truck DVMT
Austin (14)					
	Interstate				
	Rural (<5,000)	26.267	135.832	1,438,982.409	349,201.008
	Large Urban (50,000-199,999)	9.085	54.510	953,325.663	134,580.446
	Urbanized (200,000+)	55.746	344.772	7,282,732.168	966,699.346
	Subtotal	91.098	535.114	9,675,040.240	1,450,480.801
	Other Freeway-Expressway				
	Small Urban (5,000-49,999)	9.377	37.508	177,090.687	20,679.904
	Urbanized (200,000+)	145.273	752.109	8,530,185.924	559,441.302
	Subtotal	154.650	789.617	8,707,276.611	580,121.206
	Principal Arterial				
	Rural (<5,000)	454.735	1,662.510	5,237,401.193	612,931.685
	Small Urban (5,000-49,999)	58.084	222.789	982,713.326	108,245.595
	Large Urban (50,000-199,999)	19.431	70.292	292,753.911	30,009.056
	Urbanized (200,000+)	283.478	1,180.994	9,229,807.924	371,727.805
	Subtotal	815.728	3,136.585	15,742,676.354	1,122,914.141

Mileage

by District by Functional System by Population Classification

District	Functional System	Centerline	Lane	DVMT	Truck DVMT
	Minor Arterial				
	Rural (<5,000)	437.957	1,099.873	2,217,848.917	243,628.067
	Small Urban (5,000-49,999)	49.766	128.258	438,343.951	34,358.409
	Large Urban (50,000-199,999)	12.619	44.076	160,420.687	13,143.765
	Urbanized (200,000+)	316.564	1,037.667	4,944,672.795	200,701.223
	Subtotal	816.906	2,309.874	7,761,286.350	491,831.465
	Major Collector				
	Rural (<5,000)	1,283.870	2,597.154	2,254,610.588	218,045.214
	Small Urban (5,000-49,999)	125.031	284.641	451,246.585	25,302.474
	Large Urban (50,000-199,999)	60.093	140.664	438,341.460	26,580.495
	Urbanized (200,000+)	968.042	2,305.022	7,683,732.503	353,215.540
	Subtotal	2,437.036	5,327.481	10,827,931.136	623,143.722
	Minor Collector				
	Rural (<5,000)	605.340	1,210.682	369,924.031	31,966.018
	Small Urban (5,000-49,999)	39.788	79.576	73,590.166	2,364.093
	Large Urban (50,000-199,999)	0.197	0.394	384.544	12.305
	Urbanized (200,000+)	112.607	248.386	376,998.546	12,554.391
	Subtotal	757.932	1,539.038	820,897.287	46,896.807

Mileage

by District by Functional System by Population Classification

District	Functional System	Centerline	Lane	DVMT	Truck DVMT
	Local				
	Rural (<5,000)	5,849.619	11,698.588	965,217.203	30,958.784
	Small Urban (5,000-49,999)	922.004	1,848.308	279,264.279	8,939.308
	Large Urban (50,000-199,999)	161.719	323.438	94,752.849	3,032.091
	Urbanized (200,000+)	4,369.435	8,745.838	2,264,143.795	72,528.045
	Subtotal	11,302.777	22,616.172	3,603,378.126	115,458.228
	District Total	16,376.127	36,253.881	57,138,486.104	4,430,846.370

Mileage

by District by Functional System by Population Classification

District	Functional System	Centerline	Lane	DVMT	Truck DVMT
San Antonio (15)					
	Interstate				
	Rural (<5,000)	162.722	659.266	4,319,541.439	1,266,690.012
	Small Urban (5,000-49,999)	26.150	104.600	796,171.848	232,681.319
	Urbanized (200,000+)	177.580	1,035.200	18,351,764.378	2,024,713.388
	Subtotal	366.452	1,799.066	23,467,477.665	3,524,084.718
	Other Freeway-Expressway				
	Small Urban (5,000-49,999)	3.107	11.274	24,772.078	1,487.683
	Urbanized (200,000+)	94.208	458.072	7,268,813.461	389,292.377
	Subtotal	97.315	469.346	7,293,585.539	390,780.059
	Principal Arterial				
	Rural (<5,000)	475.499	1,300.836	3,431,676.439	431,657.376
	Small Urban (5,000-49,999)	82.976	277.639	1,013,718.940	89,339.396
	Urbanized (200,000+)	356.893	1,428.811	7,485,573.252	439,098.655
	Subtotal	915.368	3,007.286	11,930,968.631	960,095.427

Mileage

by District by Functional System by Population Classification

District	Functional System	Centerline	Lane	DVMT	Truck DVMT
	Minor Arterial				
	Rural (<5,000)	387.832	851.802	1,191,467.548	233,662.466
	Small Urban (5,000-49,999)	64.642	156.916	370,702.575	38,077.291
	Urbanized (200,000+)	711.924	2,102.524	7,643,696.461	343,583.435
	Subtotal	1,164.398	3,111.242	9,205,866.584	615,323.193
	Major Collector				
	Rural (<5,000)	1,622.181	3,254.586	2,018,953.726	331,564.179
	Small Urban (5,000-49,999)	168.538	347.600	358,347.369	30,299.167
	Large Urban (50,000-199,999)	3.231	6.462	9,555.241	1,966.062
	Urbanized (200,000+)	995.472	2,143.951	5,094,774.443	265,610.296
	Subtotal	2,789.422	5,752.599	7,481,630.779	629,439.704
	Minor Collector				
	Rural (<5,000)	371.375	743.470	200,507.871	25,175.377
	Small Urban (5,000-49,999)	5.516	11.032	8,185.132	261.924
	Large Urban (50,000-199,999)	0.246	0.492	126.690	4.054
	Urbanized (200,000+)	49.161	99.830	69,152.328	2,252.736
	Subtotal	426.298	854.824	277,972.021	27,694.091

Mileage

by District by Functional System by Population Classification

District	Functional System	Centerline	Lane	DVMT	Truck DVMT
	Local				
	Rural (<5,000)	6,053.734	12,106.504	792,749.066	26,580.690
	Small Urban (5,000-49,999)	797.054	1,594.108	235,466.016	7,551.855
	Large Urban (50,000-199,999)	8.980	17.960	1,824.565	58.386
	Urbanized (200,000+)	5,579.751	11,165.868	2,781,849.853	91,990.269
	Subtotal	12,439.519	24,884.440	3,811,889.500	126,181.200
	District Total	18,198.772	39,878.803	63,469,390.719	6,273,598.393

Mileage

by District by Functional System by Population Classification

District	Functional System	Centerline	Lane	DVMT	Truck DVMT
Corpus Christi (16)					
	Interstate				
	Rural (<5,000)	68.725	276.222	1,299,235.738	295,991.658
	Small Urban (5,000-49,999)	3.511	14.044	63,099.086	17,504.193
	Urbanized (200,000+)	19.162	109.485	1,130,659.014	138,896.094
	Subtotal	91.398	399.751	2,492,993.838	452,391.945
	Other Freeway-Expressway				
	Small Urban (5,000-49,999)	3.574	14.296	73,275.834	13,253.245
	Urbanized (200,000+)	42.938	231.504	2,850,449.130	235,535.268
	Subtotal	46.512	245.800	2,923,724.964	248,788.512
	Principal Arterial				
	Rural (<5,000)	402.150	1,385.514	3,761,370.083	831,805.433
	Small Urban (5,000-49,999)	40.936	155.761	394,557.801	65,019.156
	Urbanized (200,000+)	80.441	313.661	1,360,789.927	69,226.590
	Subtotal	523.527	1,854.936	5,516,717.811	966,051.180

Mileage

by District by Functional System by Population Classification

District	Functional System	Centerline	Lane	DVMT	Truck DVMT
	Minor Arterial				
	Rural (<5,000)	319.289	706.042	1,772,409.776	270,593.589
	Small Urban (5,000-49,999)	104.260	327.417	813,854.076	80,888.103
	Urbanized (200,000+)	95.975	325.707	1,213,930.614	67,260.055
	Subtotal	519.524	1,359.166	3,800,194.466	418,741.746
	Major Collector				
	Rural (<5,000)	1,320.612	2,650.210	1,335,659.537	220,964.060
	Small Urban (5,000-49,999)	200.454	430.127	496,588.780	44,936.055
	Urbanized (200,000+)	232.318	532.685	999,863.380	135,504.212
	Subtotal	1,753.384	3,613.022	2,832,111.697	401,404.327
	Minor Collector				
	Rural (<5,000)	586.912	1,173.906	201,275.888	32,349.658
	Small Urban (5,000-49,999)	23.124	48.752	18,684.987	826.438
	Urbanized (200,000+)	1.941	6.794	778.953	24.926
	Subtotal	611.977	1,229.452	220,739.828	33,201.023
	Local				
	Rural (<5,000)	4,207.051	8,414.447	307,275.114	9,856.062
	Small Urban (5,000-49,999)	703.674	1,407.348	205,777.550	6,715.087
	Urbanized (200,000+)	1,055.482	2,110.964	425,775.398	13,653.494
	Subtotal	5,966.207	11,932.759	938,828.062	30,224.643

Mileage

by District by Functional System by Population Classification

District	Functional System	Centerline	Lane	DVMT	Truck DVMT
	District Total	9,512.529	20,634.886	18,725,310.666	2,550,803.376

Mileage

by District by Functional System by Population Classification

District	Functional System	Centerline	Lane	DVMT	Truck DVMT
Bryan (17)					
	Interstate				
	Rural (<5,000)	103.894	415.576	3,612,785.539	1,128,706.633
	Small Urban (5,000-49,999)	8.262	33.048	337,126.348	83,624.698
	Subtotal	112.156	448.624	3,949,911.887	1,212,331.331
	Other Freeway-Expressway				
	Small Urban (5,000-49,999)	4.152	16.608	106,798.872	14,837.471
	Large Urban (50,000-199,999)	19.965	79.860	772,851.776	84,602.809
	Subtotal	24.117	96.468	879,650.648	99,440.279
	Principal Arterial				
	Rural (<5,000)	394.430	1,099.874	3,917,594.087	642,712.046
	Small Urban (5,000-49,999)	34.318	109.979	452,629.169	50,990.717
	Large Urban (50,000-199,999)	68.550	281.503	1,489,702.595	92,875.958
	Subtotal	497.298	1,491.356	5,859,925.851	786,578.721
	Minor Arterial				
	Rural (<5,000)	428.628	921.457	1,773,840.523	243,049.086
	Small Urban (5,000-49,999)	43.919	114.423	291,466.189	30,827.987
	Large Urban (50,000-199,999)	66.474	189.798	668,666.337	37,683.523
	Subtotal	539.021	1,225.678	2,733,973.049	311,560.596

Mileage

by District by Functional System by Population Classification

District	Functional System	Centerline	Lane	DVMT	Truck DVMT
	Major Collector				
	Rural (<5,000)	1,342.656	2,685.524	1,626,330.649	170,715.672
	Small Urban (5,000-49,999)	105.816	213.587	310,903.760	14,756.984
	Large Urban (50,000-199,999)	161.399	335.083	677,593.188	30,191.132
	Subtotal	1,609.871	3,234.194	2,614,827.597	215,663.788
	Minor Collector				
	Rural (<5,000)	850.250	1,700.572	354,391.289	29,172.394
	Small Urban (5,000-49,999)	5.976	11.952	13,757.266	547.478
	Large Urban (50,000-199,999)	13.381	27.866	18,102.649	809.846
	Subtotal	869.607	1,740.390	386,251.204	30,529.717
	Local				
	Rural (<5,000)	5,758.575	11,517.150	560,375.146	17,992.165
	Small Urban (5,000-49,999)	309.781	619.940	80,999.335	2,591.979
	Large Urban (50,000-199,999)	469.786	939.572	147,945.378	4,813.948
	Subtotal	6,538.142	13,076.662	789,319.859	25,398.092
	District Total	10,190.212	21,313.372	17,213,860.095	2,681,502.523

Mileage

by District by Functional System by Population Classification

District	Functional System	Centerline	Lane	DVMT	Truck DVMT
Dallas (18)					
	Interstate				
	Rural (<5,000)	78.218	335.421	3,449,523.986	858,691.394
	Small Urban (5,000-49,999)	27.658	128.092	1,158,144.120	255,016.090
	Urbanized (200,000+)	230.827	1,456.464	27,216,424.404	3,160,485.427
	Subtotal	336.703	1,919.977	31,824,092.510	4,274,192.911
	Other Freeway-Expressway				
	Small Urban (5,000-49,999)	28.026	105.942	1,101,166.199	132,722.257
	Large Urban (50,000-199,999)	17.411	69.644	1,475,980.259	127,248.310
	Urbanized (200,000+)	247.069	1,366.568	24,923,997.405	1,532,763.756
	Subtotal	292.506	1,542.154	27,501,143.863	1,792,734.324
	Principal Arterial				
	Rural (<5,000)	133.662	468.478	1,860,709.996	184,347.793
	Small Urban (5,000-49,999)	37.237	141.736	596,341.121	56,900.173
	Large Urban (50,000-199,999)	52.402	208.272	1,177,476.538	83,736.748
	Urbanized (200,000+)	736.478	3,463.660	17,116,587.519	879,823.490
	Subtotal	959.779	4,282.146	20,751,115.174	1,204,808.203

Mileage

by District by Functional System by Population Classification

District	Functional System	Centerline	Lane	DVMT	Truck DVMT
	Minor Arterial				
	Rural (<5,000)	290.930	584.568	1,186,685.862	189,468.418
	Small Urban (5,000-49,999)	69.684	160.162	608,270.643	59,771.321
	Large Urban (50,000-199,999)	70.028	223.224	819,724.398	32,946.195
	Urbanized (200,000+)	1,230.352	5,044.850	17,460,844.014	702,915.368
	Subtotal	1,660.994	6,012.804	20,075,524.917	985,101.302
	Major Collector				
	Rural (<5,000)	887.978	1,778.160	1,466,813.494	116,574.313
	Small Urban (5,000-49,999)	212.239	454.704	465,688.674	29,334.063
	Large Urban (50,000-199,999)	153.847	371.094	603,614.781	22,569.542
	Urbanized (200,000+)	2,475.955	6,097.726	13,708,219.322	432,802.857
	Subtotal	3,730.019	8,701.684	16,244,336.271	601,280.775
	Minor Collector				
	Rural (<5,000)	406.516	813.032	275,323.106	28,779.718
	Small Urban (5,000-49,999)	4.687	9.374	832.783	26.649
	Large Urban (50,000-199,999)	19.884	40.202	50,432.375	1,613.836
	Urbanized (200,000+)	100.923	247.873	187,199.927	6,149.762
	Subtotal	532.010	1,110.481	513,788.191	36,569.965

Mileage

by District by Functional System by Population Classification

District	Functional System	Centerline	Lane	DVMT	Truck DVMT
	Local				
	Rural (<5,000)	3,871.267	7,742.660	526,847.470	16,880.400
	Small Urban (5,000-49,999)	627.011	1,254.022	200,503.035	6,411.347
	Large Urban (50,000-199,999)	777.855	1,555.710	223,708.567	7,158.674
	Urbanized (200,000+)	10,675.171	21,354.577	4,979,846.267	159,657.735
	Subtotal	15,951.304	31,906.969	5,930,905.339	190,108.156
	District Total	23,463.315	55,476.215	122,840,906.265	9,084,795.636

Mileage

by District by Functional System by Population Classification

District	Functional System	Centerline	Lane	DVMT	Truck DVMT
Atlanta (19)					
	Interstate				
	Rural (<5,000)	90.678	362.712	2,851,257.302	1,109,598.891
	Small Urban (5,000-49,999)	6.444	25.776	220,014.628	83,715.663
	Large Urban (50,000-199,999)	16.563	66.620	548,175.340	164,539.816
	Subtotal	113.685	455.108	3,619,447.270	1,357,854.369
	Other Freeway-Expressway				
	Large Urban (50,000-199,999)	3.593	14.372	44,871.656	6,672.761
	Subtotal	3.593	14.372	44,871.656	6,672.761
	Principal Arterial				
	Rural (<5,000)	315.517	1,040.702	2,272,206.463	499,510.777
	Small Urban (5,000-49,999)	57.572	219.360	554,612.314	103,993.453
	Large Urban (50,000-199,999)	51.896	210.662	706,454.972	66,667.986
	Subtotal	424.985	1,470.724	3,533,273.749	670,172.216
	Minor Arterial				
	Rural (<5,000)	483.485	1,140.371	1,502,516.237	214,981.737
	Small Urban (5,000-49,999)	63.595	163.511	283,457.909	25,475.494
	Large Urban (50,000-199,999)	51.444	140.450	305,007.169	16,834.280
	Subtotal	598.524	1,444.332	2,090,981.315	257,291.511

Mileage

by District by Functional System by Population Classification

District	Functional System	Centerline	Lane	DVMT	Truck DVMT
	Major Collector				
	Rural (<5,000)	1,409.774	2,829.337	1,147,363.800	163,728.521
	Small Urban (5,000-49,999)	76.912	160.991	146,827.834	9,318.099
	Large Urban (50,000-199,999)	147.532	306.871	345,363.475	15,899.150
	Subtotal	1,634.218	3,297.199	1,639,555.109	188,945.770
	Minor Collector				
	Rural (<5,000)	287.152	573.819	91,852.444	6,359.170
	Small Urban (5,000-49,999)	2.992	5.984	2,086.859	66.779
	Large Urban (50,000-199,999)	13.366	26.732	9,095.563	305.828
	Subtotal	303.510	606.535	103,034.866	6,731.778
	Local				
	Rural (<5,000)	5,136.443	10,264.619	499,815.764	16,086.481
	Small Urban (5,000-49,999)	360.034	720.068	36,729.150	1,179.301
	Large Urban (50,000-199,999)	408.593	817.186	59,740.504	1,922.396
	Subtotal	5,905.070	11,801.873	596,285.418	19,188.178
	District Total	8,983.585	19,090.143	11,627,449.383	2,506,856.583

Mileage

by District by Functional System by Population Classification

District	Functional System	Centerline	Lane	DVMT	Truck DVMT
Beaumont (20)					
	Interstate				
	Rural (<5,000)	50.103	250.410	2,508,341.804	672,121.147
	Small Urban (5,000-49,999)	0.244	0.976	10,439.540	1,325.822
	Large Urban (50,000-199,999)	27.508	149.627	1,850,342.163	417,042.070
	Urbanized (200,000+)	6.551	39.306	463,334.467	95,605.910
	Subtotal	84.406	440.319	4,832,457.974	1,186,094.950
	Other Freeway-Expressway				
	Small Urban (5,000-49,999)	8.153	32.612	238,825.639	39,608.535
	Large Urban (50,000-199,999)	37.223	147.780	1,511,446.457	104,913.403
	Urbanized (200,000+)	2.056	4.676	23,101.804	2,633.217
	Subtotal	47.432	185.068	1,773,373.900	147,155.155
	Principal Arterial				
	Rural (<5,000)	336.194	972.913	2,622,065.293	401,482.091
	Small Urban (5,000-49,999)	44.275	146.621	491,562.454	68,072.408
	Large Urban (50,000-199,999)	134.104	550.602	2,304,004.455	201,542.045
	Urbanized (200,000+)	12.900	51.600	158,715.467	13,186.023
	Subtotal	527.473	1,721.736	5,576,347.669	684,282.566

Mileage

by District by Functional System by Population Classification

District	Functional System	Centerline	Lane	DVMT	Truck DVMT
	Minor Arterial				
	Rural (<5,000)	358.013	728.468	1,363,490.694	190,169.261
	Small Urban (5,000-49,999)	47.243	109.642	288,945.795	34,271.312
	Large Urban (50,000-199,999)	241.089	639.894	1,326,098.844	72,628.015
	Subtotal	646.345	1,478.004	2,978,535.333	297,068.588
	Major Collector				
	Rural (<5,000)	913.281	1,842.333	1,328,411.555	164,061.679
	Small Urban (5,000-49,999)	76.359	152.718	134,023.548	6,971.370
	Large Urban (50,000-199,999)	289.818	588.586	791,828.845	33,660.542
	Urbanized (200,000+)	36.765	74.334	168,472.795	8,393.822
	Subtotal	1,316.223	2,657.971	2,422,736.743	213,087.413
	Minor Collector				
	Rural (<5,000)	293.011	586.022	130,846.636	17,381.028
	Large Urban (50,000-199,999)	7.744	15.488	9,085.759	386.966
	Subtotal	300.755	601.510	139,932.395	17,767.993

Mileage

by District by Functional System by Population Classification

District	Functional System	Centerline	Lane	DVMT	Truck DVMT
	Local				
	Rural (<5,000)	3,957.042	7,902.488	711,044.197	22,813.331
	Small Urban (5,000-49,999)	351.378	702.756	134,354.160	4,386.890
	Large Urban (50,000-199,999)	1,444.345	2,888.856	683,522.160	22,201.908
	Urbanized (200,000+)	54.280	108.706	21,079.850	692.513
	Subtotal	5,807.045	11,602.806	1,550,000.367	50,094.643
	District Total	8,729.679	18,687.414	19,273,384.381	2,595,551.307

Mileage

by District by Functional System by Population Classification

District	Functional System	Centerline	Lane	DVMT	Truck DVMT
Pharr (21)					
	Interstate				
	Rural (<5,000)	8.199	32.796	139,291.475	25,831.721
	Small Urban (5,000-49,999)	8.221	32.884	113,994.858	22,999.130
	Large Urban (50,000-199,999)	30.640	158.814	1,624,868.774	133,551.360
	Urbanized (200,000+)	69.315	385.041	4,209,722.670	380,581.765
	Subtotal	116.375	609.535	6,087,877.777	562,963.975
	Other Freeway-Expressway				
	Urbanized (200,000+)	8.551	34.204	15,526.917	1,238.384
	Subtotal	8.551	34.204	15,526.917	1,238.384
	Principal Arterial				
	Rural (<5,000)	214.776	729.542	1,774,087.333	411,611.430
	Small Urban (5,000-49,999)	52.055	193.634	987,248.914	58,305.205
	Large Urban (50,000-199,999)	53.762	185.052	637,933.013	30,142.168
	Urbanized (200,000+)	367.724	1,353.070	6,207,277.544	257,729.640
	Subtotal	688.317	2,461.298	9,606,546.804	757,788.443

Mileage

by District by Functional System by Population Classification

District	Functional System	Centerline	Lane	DVMT	Truck DVMT
	Minor Arterial				
	Rural (<5,000)	197.452	403.064	399,275.561	65,380.822
	Small Urban (5,000-49,999)	19.059	46.734	112,026.003	7,802.539
	Large Urban (50,000-199,999)	57.159	160.034	281,011.484	30,207.784
	Urbanized (200,000+)	208.597	564.373	1,852,690.343	76,289.310
	Subtotal	482.267	1,174.205	2,645,003.391	179,680.455
	Major Collector				
	Rural (<5,000)	733.499	1,467.696	811,274.666	73,035.109
	Small Urban (5,000-49,999)	89.315	181.606	171,221.030	7,549.050
	Large Urban (50,000-199,999)	210.350	456.371	710,929.472	27,642.392
	Urbanized (200,000+)	814.867	1,739.857	4,172,312.362	125,800.460
	Subtotal	1,848.031	3,845.530	5,865,737.530	234,027.011
	Minor Collector				
	Rural (<5,000)	118.937	237.874	48,237.187	6,455.576
	Small Urban (5,000-49,999)	15.955	31.910	9,704.274	341.250
	Large Urban (50,000-199,999)	52.263	107.272	92,640.951	3,041.694
	Urbanized (200,000+)	175.434	362.050	359,629.109	11,594.882
	Subtotal	362.589	739.106	510,211.521	21,433.403

Mileage

by District by Functional System by Population Classification

District	Functional System	Centerline	Lane	DVMT	Truck DVMT
	Local				
	Rural (<5,000)	1,709.751	3,406.491	237,361.321	7,978.866
	Small Urban (5,000-49,999)	376.659	753.318	122,430.818	3,917.786
	Large Urban (50,000-199,999)	669.874	1,339.990	280,480.366	9,039.014
	Urbanized (200,000+)	3,052.049	6,094.180	1,629,489.533	53,690.700
	Subtotal	5,808.333	11,593.979	2,269,762.038	74,626.366
	District Total	9,314.463	20,457.857	27,000,665.978	1,831,758.037

Mileage

by District by Functional System by Population Classification

District	Functional System	Centerline	Lane	DVMT	Truck DVMT
Laredo (22)					
	Interstate				
	Rural (<5,000)	73.409	297.444	1,509,004.046	626,070.181
	Urbanized (200,000+)	10.460	54.781	497,197.008	49,337.010
	Subtotal	83.869	352.225	2,006,201.054	675,407.191
	Other Freeway-Expressway				
	Small Urban (5,000-49,999)	5.448	12.232	20,552.232	2,518.786
	Urbanized (200,000+)	1.073	5.896	8,554.036	7,512.493
	Subtotal	6.521	18.128	29,106.268	10,031.278
	Principal Arterial				
	Rural (<5,000)	578.250	1,320.900	2,007,329.293	431,420.986
	Small Urban (5,000-49,999)	48.982	165.244	568,703.789	53,828.630
	Urbanized (200,000+)	82.123	320.064	1,815,736.330	123,885.559
	Subtotal	709.355	1,806.208	4,391,769.412	609,135.176
	Minor Arterial				
	Rural (<5,000)	254.991	512.306	612,584.725	120,364.444
	Small Urban (5,000-49,999)	30.721	75.948	264,882.852	18,094.448
	Urbanized (200,000+)	53.736	134.652	504,306.113	54,049.827
	Subtotal	339.448	722.906	1,381,773.690	192,508.719

Mileage

by District by Functional System by Population Classification

District	Functional System	Centerline	Lane	DVMT	Truck DVMT
	Major Collector				
	Rural (<5,000)	1,070.351	2,144.616	743,297.943	130,873.646
	Small Urban (5,000-49,999)	76.371	170.372	182,207.293	8,865.732
	Urbanized (200,000+)	104.879	222.260	385,893.274	42,103.481
	Subtotal	1,251.601	2,537.248	1,311,398.510	181,842.859
	Minor Collector				
	Rural (<5,000)	520.452	1,043.168	168,731.677	27,977.001
	Small Urban (5,000-49,999)	35.165	70.330	11,089.357	515.318
	Urbanized (200,000+)	64.679	134.916	28,120.231	899.847
	Subtotal	620.296	1,248.414	207,941.265	29,392.167
	Local				
	Rural (<5,000)	1,570.738	3,142.079	105,931.697	3,389.814
	Small Urban (5,000-49,999)	420.470	841.216	94,130.181	3,026.837
	Urbanized (200,000+)	529.956	1,059.912	351,007.135	11,592.626
	Subtotal	2,521.164	5,043.207	551,069.013	18,009.277
	District Total	5,532.254	11,728.336	9,879,259.212	1,716,326.666

Mileage

by District by Functional System by Population Classification

District	Functional System	Centerline	Lane	DVMT	Truck DVMT
Brownwood (23)					
	Interstate				
	Rural (<5,000)	39.909	159.636	858,891.451	387,576.420
	Subtotal	39.909	159.636	858,891.451	387,576.420
	Principal Arterial				
	Rural (<5,000)	418.995	1,098.752	1,781,888.340	217,484.174
	Small Urban (5,000-49,999)	37.201	139.464	421,737.326	38,446.021
	Urbanized (200,000+)	3.873	19.365	46,940.184	2,910.627
	Subtotal	460.069	1,257.581	2,250,565.850	258,840.823
	Minor Arterial				
	Rural (<5,000)	418.033	879.337	736,705.290	133,146.036
	Small Urban (5,000-49,999)	30.205	71.445	117,122.973	8,311.993
	Subtotal	448.238	950.782	853,828.263	141,458.029
	Major Collector				
	Rural (<5,000)	1,073.163	2,164.875	609,942.113	88,446.289
	Small Urban (5,000-49,999)	71.842	144.344	77,414.051	5,407.888
	Urbanized (200,000+)	13.630	27.260	42,814.043	3,439.286
	Subtotal	1,158.635	2,336.479	730,170.207	97,293.463

Mileage

by District by Functional System by Population Classification

District	Functional System	Centerline	Lane	DVMT	Truck DVMT
	Minor Collector				
	Rural (<5,000)	1,010.524	2,021.048	143,039.399	14,530.502
	Small Urban (5,000-49,999)	7.154	14.308	2,232.157	71.429
	Subtotal	1,017.678	2,035.356	145,271.556	14,601.931
	Local				
	Rural (<5,000)	5,233.376	10,466.752	221,831.982	7,135.339
	Small Urban (5,000-49,999)	290.962	582.146	38,639.063	1,454.611
	Urbanized (200,000+)	34.140	68.280	7,225.910	231.229
	Subtotal	5,558.478	11,117.178	267,696.955	8,821.179
	District Total	8,683.007	17,857.012	5,106,424.282	908,591.845

Mileage

by District by Functional System by Population Classification

District	Functional System	Centerline	Lane	DVMT	Truck DVMT
El Paso (24)					
	Interstate				
	Rural (<5,000)	142.698	570.792	2,272,185.132	1,085,486.655
	Urbanized (200,000+)	43.698	245.635	4,075,154.630	426,533.839
	Subtotal	186.396	816.427	6,347,339.762	1,512,020.494
	Other Freeway-Expressway				
	Urbanized (200,000+)	63.153	290.804	2,192,245.859	146,801.631
	Subtotal	63.153	290.804	2,192,245.859	146,801.631
	Principal Arterial				
	Rural (<5,000)	234.103	544.627	732,294.529	85,160.758
	Small Urban (5,000-49,999)	3.907	14.216	41,417.698	3,867.471
	Urbanized (200,000+)	216.580	933.261	4,538,449.656	215,395.338
	Subtotal	454.590	1,492.104	5,312,161.883	304,423.567
	Minor Arterial				
	Rural (<5,000)	150.712	316.105	197,408.033	21,037.900
	Small Urban (5,000-49,999)	9.749	22.538	28,139.675	2,134.263
	Urbanized (200,000+)	193.244	621.348	1,721,881.181	68,003.929
	Subtotal	353.705	959.991	1,947,428.889	91,176.091

Mileage

by District by Functional System by Population Classification

District	Functional System	Centerline	Lane	DVMT	Truck DVMT
	Major Collector				
	Rural (<5,000)	897.545	1,799.866	442,819.702	48,304.954
	Small Urban (5,000-49,999)	12.884	25.768	27,427.487	1,623.326
	Urbanized (200,000+)	333.840	746.939	2,086,276.076	210,906.790
	Subtotal	1,244.269	2,572.573	2,556,523.265	260,835.070
	Minor Collector				
	Rural (<5,000)	233.233	466.466	24,092.480	3,802.676
	Urbanized (200,000+)	19.420	38.840	38,261.275	1,224.361
	Subtotal	252.653	505.306	62,353.755	5,027.036
	Local				
	Rural (<5,000)	1,988.271	3,976.542	105,476.043	3,375.233
	Small Urban (5,000-49,999)	77.723	155.446	17,496.051	559.874
	Urbanized (200,000+)	2,276.954	4,556.171	973,402.884	31,264.268
	Subtotal	4,342.948	8,688.159	1,096,374.978	35,199.375
	District Total	6,897.714	15,325.364	19,514,428.391	2,355,483.266

Mileage

by District by Functional System by Population Classification

District	Functional System	Centerline	Lane	DVMT	Truck DVMT
Childress (25)					
	Interstate				
	Rural (<5,000)	36.669	146.676	457,624.144	238,915.586
	Subtotal	36.669	146.676	457,624.144	238,915.586
	Principal Arterial				
	Rural (<5,000)	249.564	838.826	1,444,905.021	467,783.398
	Subtotal	249.564	838.826	1,444,905.021	467,783.398
	Minor Arterial				
	Rural (<5,000)	528.938	1,095.647	460,997.374	115,712.434
	Subtotal	528.938	1,095.647	460,997.374	115,712.434
	Major Collector				
	Rural (<5,000)	1,011.271	2,031.298	201,790.289	39,697.192
	Subtotal	1,011.271	2,031.298	201,790.289	39,697.192
	Minor Collector				
	Rural (<5,000)	721.332	1,443.220	101,664.100	26,448.181
	Subtotal	721.332	1,443.220	101,664.100	26,448.181
	Local				
	Rural (<5,000)	5,538.724	11,077.448	151,779.417	4,906.675
	Subtotal	5,538.724	11,077.448	151,779.417	4,906.675

Mileage

by District by Functional System by Population Classification

District	Functional System	Centerline	Lane	DVMT	Truck DVMT
	District Total	8,086.498	16,633.115	2,818,760.345	893,463.466

Mileage

by District by Functional System by Population Classification

District	Functional System	Centerline	Lane	DVMT	Truck DVMT
Summary					
	Interstate				
	Rural (<5,000)	2,000.910	8,148.603	49,567,267.467	15,980,896.663
	Small Urban (5,000-49,999)	186.506	786.458	6,131,122.267	1,580,367.406
	Large Urban (50,000-199,999)	234.825	1,144.242	12,601,468.512	2,483,992.443
	Urbanized (200,000+)	1,013.574	6,429.787	120,151,277.722	12,100,635.790
	Subtotal	3,435.815	16,509.090	188,451,135.968	32,145,892.302
	Other Freeway-Expressway				
	Rural (<5,000)	3.684	7.368	27,681.576	6,643.578
	Small Urban (5,000-49,999)	100.689	381.710	2,502,726.115	352,612.495
	Large Urban (50,000-199,999)	282.012	1,129.770	9,017,486.470	898,567.891
	Urbanized (200,000+)	1,146.808	5,857.359	81,320,419.039	5,497,854.103
	Subtotal	1,533.193	7,376.207	92,868,313.200	6,755,678.068
	Principal Arterial				
	Rural (<5,000)	8,438.145	25,350.379	62,243,945.816	10,942,137.110
	Small Urban (5,000-49,999)	1,132.303	4,091.606	14,354,285.451	1,710,758.440
	Large Urban (50,000-199,999)	1,217.701	4,806.086	18,616,388.145	1,515,788.995
	Urbanized (200,000+)	3,732.540	15,661.307	83,630,279.855	4,030,087.175
	Subtotal	14,520.689	49,909.378	178,844,899.267	18,198,771.720

Mileage

by District by Functional System by Population Classification

District	Functional System	Centerline	Lane	DVMT	Truck DVMT
	Minor Arterial				
	Rural (<5,000)	10,465.036	22,599.492	31,196,718.581	4,919,712.180
	Small Urban (5,000-49,999)	1,190.899	3,153.449	7,506,522.914	752,540.896
	Large Urban (50,000-199,999)	1,478.979	4,361.415	11,100,900.570	640,543.101
	Urbanized (200,000+)	5,287.597	17,868.400	69,625,398.637	2,904,210.496
	Subtotal	18,422.511	47,982.756	119,429,540.702	9,217,006.673
	Major Collector				
	Rural (<5,000)	35,079.834	70,582.889	33,984,115.249	4,518,698.002
	Small Urban (5,000-49,999)	2,754.852	5,775.086	6,233,924.493	405,952.694
	Large Urban (50,000-199,999)	2,904.313	6,320.003	9,107,969.834	489,018.073
	Urbanized (200,000+)	10,185.376	23,545.816	60,376,631.579	2,727,642.526
	Subtotal	50,924.375	106,223.794	109,702,641.155	8,141,311.294
	Minor Collector				
	Rural (<5,000)	14,946.547	29,899.763	4,945,217.131	539,858.886
	Small Urban (5,000-49,999)	279.881	562.070	281,782.553	9,902.878
	Large Urban (50,000-199,999)	162.139	334.204	261,453.846	9,393.105
	Urbanized (200,000+)	624.632	1,368.629	1,289,269.111	41,910.510
	Subtotal	16,013.199	32,164.666	6,777,722.641	601,065.379
	Local				

Mileage

by District by Functional System by Population Classification

District	Functional System	Centerline	Lane	DVMT	Truck DVMT
	Rural (<5,000)	134,288.248	268,496.576	12,423,535.233	401,296.339
	Small Urban (5,000-49,999)	11,680.953	23,367.349	3,200,336.069	103,562.542
	Large Urban (50,000-199,999)	11,791.427	23,587.013	4,642,813.875	156,149.580
	Urbanized (200,000+)	51,045.712	102,302.613	24,814,444.562	809,066.494
	Subtotal	208,806.340	417,753.551	45,081,129.739	1,470,074.954
	State Grand Total	313,656.122	677,919.442	741,155,382.672	76,529,800.389

Mileage

by County by Functional System by Population Classification

County	Functional System	Centerline	Lane	DVMT	Truck DVMT
Anderson (1)					
	Principal Arterial				
	Rural (<5,000)	50.604	148.076	372,247.513	74,098.556
	Small Urban (5,000-49,999)	28.632	103.810	352,644.769	36,447.207
	Subtotal	79.236	251.886	724,892.282	110,545.763
	Minor Arterial				
	Rural (<5,000)	70.508	144.222	262,979.204	36,437.075
	Small Urban (5,000-49,999)	3.075	9.107	12,551.686	1,279.138
	Subtotal	73.583	153.329	275,530.890	37,716.213
	Major Collector				
	Rural (<5,000)	255.127	510.254	264,979.068	28,225.595
	Small Urban (5,000-49,999)	41.609	83.286	58,962.800	2,849.671
	Subtotal	296.736	593.540	323,941.868	31,075.267
	Minor Collector				
	Rural (<5,000)	123.536	247.072	36,403.117	1,835.486
	Small Urban (5,000-49,999)	2.309	4.618	691.930	22.142
	Subtotal	125.845	251.690	37,095.047	1,857.628
	Local				
	Rural (<5,000)	811.433	1,627.062	90,815.513	2,906.096
	Small Urban (5,000-49,999)	119.177	238.354	17,022.710	544.727
	Subtotal	930.610	1,865.416	107,838.223	3,450.823
	County Total	1,506.010	3,115.861	1,469,298.310	184,645.693

Mileage

by County by Functional System by Population Classification

County	Functional System	Centerline	Lane	DVMT	Truck DVMT
Andrews (2)					
	Principal Arterial				
	Rural (<5,000)	26.897	107.588	224,961.239	49,901.159
	Small Urban (5,000-49,999)	8.687	31.328	64,128.367	12,294.310
	Subtotal	35.584	138.916	289,089.606	62,195.469
	Minor Arterial				
	Rural (<5,000)	115.315	231.840	276,591.380	55,164.601
	Small Urban (5,000-49,999)	7.376	25.342	40,889.010	1,308.448
	Subtotal	122.691	257.182	317,480.390	56,473.049
	Major Collector				
	Rural (<5,000)	61.251	122.502	69,540.837	16,354.078
	Small Urban (5,000-49,999)	8.889	17.778	21,934.441	755.013
	Subtotal	70.140	140.280	91,475.278	17,109.091
	Minor Collector				
	Rural (<5,000)	28.632	57.264	9,223.666	3,509.281
	Subtotal	28.632	57.264	9,223.666	3,509.281
	Local				
	Rural (<5,000)	253.994	507.988	63,998.838	2,047.963
	Small Urban (5,000-49,999)	100.252	200.795	31,405.108	1,004.963
	Subtotal	354.246	708.783	95,403.946	3,052.926
	County Total	611.293	1,302.425	802,672.886	142,339.816

Mileage

by County by Functional System by Population Classification

County	Functional System	Centerline	Lane	DVMT	Truck DVMT
Angelina (3)					
	Principal Arterial				
	Rural (<5,000)	71.375	208.065	651,598.363	136,617.700
	Small Urban (5,000-49,999)	35.675	148.774	661,897.354	126,356.827
	Subtotal	107.050	356.839	1,313,495.717	262,974.527
	Minor Arterial				
	Rural (<5,000)	35.517	76.713	90,783.964	16,965.729
	Small Urban (5,000-49,999)	29.796	97.759	248,812.921	24,262.977
	Subtotal	65.313	174.472	339,596.885	41,228.707
	Major Collector				
	Rural (<5,000)	142.421	285.460	136,649.721	14,497.005
	Small Urban (5,000-49,999)	72.582	147.099	193,674.044	14,056.243
	Subtotal	215.003	432.559	330,323.765	28,553.248
	Minor Collector				
	Rural (<5,000)	44.092	88.410	18,517.023	1,129.527
	Small Urban (5,000-49,999)	1.730	3.460	1,017.650	32.565
	Subtotal	45.822	91.870	19,534.673	1,162.092
	Local				
	Rural (<5,000)	749.796	1,498.652	48,282.730	1,545.047
	Small Urban (5,000-49,999)	261.387	522.551	67,802.180	2,169.670
	Subtotal	1,011.183	2,021.203	116,084.910	3,714.717
	County Total	1,444.371	3,076.943	2,119,035.950	337,633.291

Mileage

by County by Functional System by Population Classification

County	Functional System	Centerline	Lane	DVMT	Truck DVMT
Aransas (4)					
	Minor Arterial				
	Rural (<5,000)	24.219	61.532	185,110.995	18,695.678
	Small Urban (5,000-49,999)	18.121	59.067	199,213.879	17,922.267
	Subtotal	42.340	120.599	384,324.874	36,617.945
	Major Collector				
	Rural (<5,000)	22.426	44.854	55,793.604	5,567.845
	Small Urban (5,000-49,999)	32.814	70.776	76,498.875	8,396.868
	Subtotal	55.240	115.630	132,292.479	13,964.712
	Minor Collector				
	Rural (<5,000)	2.442	4.884	1,535.551	49.138
	Small Urban (5,000-49,999)	4.435	8.870	4,064.664	336.003
	Subtotal	6.877	13.754	5,600.215	385.141
	Local				
	Rural (<5,000)	94.957	189.914	13,212.807	422.810
	Small Urban (5,000-49,999)	181.954	363.908	58,170.097	1,861.443
	Subtotal	276.911	553.822	71,382.904	2,284.253
	County Total	381.368	803.805	593,600.472	53,252.051

Mileage

by County by Functional System by Population Classification

County	Functional System	Centerline	Lane	DVMT	Truck DVMT
Archer (5)					
	Principal Arterial				
	Rural (<5,000)	26.566	65.074	69,273.010	19,174.167
	Large Urban (50,000-199,999)	2.648	5.720	16,258.017	988.234
	Subtotal	29.214	70.794	85,531.027	20,162.401
	Minor Arterial				
	Rural (<5,000)	68.947	146.408	204,807.621	29,199.661
	Subtotal	68.947	146.408	204,807.621	29,199.661
	Major Collector				
	Rural (<5,000)	131.219	262.438	55,229.358	17,191.188
	Subtotal	131.219	262.438	55,229.358	17,191.188
	Minor Collector				
	Rural (<5,000)	38.051	76.102	4,637.732	2,407.497
	Subtotal	38.051	76.102	4,637.732	2,407.497
	Local				
	Rural (<5,000)	473.371	946.742	11,978.609	383.315
	Large Urban (50,000-199,999)	8.675	17.350	3,131.532	100.209
	Subtotal	482.046	964.092	15,110.141	483.525
	County Total	749.477	1,519.834	365,315.879	69,444.272

Mileage

by County by Functional System by Population Classification

County	Functional System	Centerline	Lane	DVMT	Truck DVMT
Armstrong (6)					
	Principal Arterial				
	Rural (<5,000)	32.344	129.376	334,319.522	111,585.699
	Subtotal	32.344	129.376	334,319.522	111,585.699
	Minor Arterial				
	Rural (<5,000)	31.910	70.067	8,190.647	2,382.366
	Subtotal	31.910	70.067	8,190.647	2,382.366
	Major Collector				
	Rural (<5,000)	51.640	103.280	12,031.299	1,152.306
	Subtotal	51.640	103.280	12,031.299	1,152.306
	Minor Collector				
	Rural (<5,000)	37.946	75.892	3,071.654	238.229
	Subtotal	37.946	75.892	3,071.654	238.229
	Local				
	Rural (<5,000)	445.260	890.520	5,116.549	163.730
	Subtotal	445.260	890.520	5,116.549	163.730
	County Total	599.100	1,269.135	362,729.671	115,522.330

Mileage

by County by Functional System by Population Classification

County	Functional System	Centerline	Lane	DVMT	Truck DVMT
Atascosa (7)					
	Interstate				
	Rural (<5,000)	37.428	149.712	962,991.445	243,777.331
	Subtotal	37.428	149.712	962,991.445	243,777.331
	Principal Arterial				
	Rural (<5,000)	41.992	103.596	204,761.689	37,066.666
	Small Urban (5,000-49,999)	8.943	35.602	135,819.128	9,001.275
	Subtotal	50.935	139.198	340,580.817	46,067.941
	Minor Arterial				
	Rural (<5,000)	59.000	162.766	264,001.426	59,642.990
	Small Urban (5,000-49,999)	9.421	22.228	60,505.100	7,926.064
	Subtotal	68.421	184.994	324,506.526	67,569.054
	Major Collector				
	Rural (<5,000)	191.914	384.654	262,877.019	48,923.265
	Small Urban (5,000-49,999)	10.438	20.876	22,430.867	2,219.689
	Subtotal	202.352	405.530	285,307.886	51,142.954
	Minor Collector				
	Rural (<5,000)	61.928	123.856	65,180.620	6,263.685
	Subtotal	61.928	123.856	65,180.620	6,263.685
	Local				
	Rural (<5,000)	781.285	1,562.570	80,015.508	3,569.988
	Small Urban (5,000-49,999)	88.581	177.162	23,278.024	744.897
	Subtotal	869.866	1,739.732	103,293.532	4,314.885

Mileage

by County by Functional System by Population Classification

County	Functional System	Centerline	Lane	DVMT	Truck DVMT
	County Total	1,290.930	2,743.022	2,081,860.826	419,135.850

Mileage

by County by Functional System by Population Classification

County	Functional System	Centerline	Lane	DVMT	Truck DVMT
Austin (8)					
	Interstate				
	Rural (<5,000)	12.344	49.376	618,334.525	144,948.804
	Small Urban (5,000-49,999)	3.733	14.932	175,343.648	42,284.718
	Subtotal	16.077	64.308	793,678.173	187,233.522
	Principal Arterial				
	Rural (<5,000)	37.175	92.150	255,313.096	43,602.360
	Small Urban (5,000-49,999)	6.000	17.616	54,017.291	6,187.863
	Subtotal	43.175	109.766	309,330.387	49,790.223
	Major Collector				
	Rural (<5,000)	181.929	364.079	293,869.652	39,800.579
	Small Urban (5,000-49,999)	13.406	27.228	23,172.543	2,043.016
	Subtotal	195.335	391.307	317,042.195	41,843.595
	Minor Collector				
	Rural (<5,000)	51.243	102.486	29,896.982	3,998.048
	Subtotal	51.243	102.486	29,896.982	3,998.048
	Local				
	Rural (<5,000)	673.061	1,346.122	80,404.033	2,572.929
	Small Urban (5,000-49,999)	31.273	62.546	14,698.310	470.346
	Subtotal	704.334	1,408.668	95,102.343	3,043.275
	County Total	1,010.164	2,076.535	1,545,050.080	285,908.663

Mileage

by County by Functional System by Population Classification

County	Functional System	Centerline	Lane	DVMT	Truck DVMT
Bailey (9)					
	Principal Arterial				
	Rural (<5,000)	16.743	66.972	103,184.468	6,937.071
	Small Urban (5,000-49,999)	3.045	12.180	31,996.234	3,802.244
	Subtotal	19.788	79.152	135,180.702	10,739.315
	Minor Arterial				
	Rural (<5,000)	38.718	77.436	43,132.550	10,076.653
	Small Urban (5,000-49,999)	1.553	3.457	6,132.700	844.364
	Subtotal	40.271	80.893	49,265.250	10,921.017
	Major Collector				
	Rural (<5,000)	144.815	289.630	39,461.632	7,561.495
	Small Urban (5,000-49,999)	2.149	4.298	429.800	13.754
	Subtotal	146.964	293.928	39,891.432	7,575.249
	Minor Collector				
	Rural (<5,000)	41.238	82.476	6,405.389	690.286
	Subtotal	41.238	82.476	6,405.389	690.286
	Local				
	Rural (<5,000)	768.858	1,535.628	49,568.970	1,586.207
	Small Urban (5,000-49,999)	33.769	67.538	337.690	10.806
	Subtotal	802.627	1,603.166	49,906.660	1,597.013
	County Total	1,050.888	2,139.615	280,649.433	31,522.881

Mileage

by County by Functional System by Population Classification

County	Functional System	Centerline	Lane	DVMT	Truck DVMT
Bandera (10)					
	Principal Arterial				
	Rural (<5,000)	40.219	104.097	240,624.425	20,567.544
	Subtotal	40.219	104.097	240,624.425	20,567.544
	Minor Arterial				
	Rural (<5,000)	22.297	44.594	26,892.843	8,803.075
	Subtotal	22.297	44.594	26,892.843	8,803.075
	Major Collector				
	Rural (<5,000)	109.465	218.930	103,653.010	16,218.587
	Subtotal	109.465	218.930	103,653.010	16,218.587
	Minor Collector				
	Rural (<5,000)	25.803	52.142	14,266.694	1,651.794
	Subtotal	25.803	52.142	14,266.694	1,651.794
	Local				
	Rural (<5,000)	455.023	910.046	49,070.874	1,570.268
	Subtotal	455.023	910.046	49,070.874	1,570.268
	County Total	652.807	1,329.809	434,507.846	48,811.268

Mileage

by County by Functional System by Population Classification

County	Functional System	Centerline	Lane	DVMT	Truck DVMT
Bastrop (11)					
	Other Freeway-Expressway				
	Small Urban (5,000-49,999)	2.805	11.220	109,572.644	10,252.354
	Subtotal	2.805	11.220	109,572.644	10,252.354
	Principal Arterial				
	Rural (<5,000)	68.768	246.252	1,088,819.509	131,380.351
	Small Urban (5,000-49,999)	15.779	59.998	324,795.523	31,102.078
	Subtotal	84.547	306.250	1,413,615.032	162,482.428
	Minor Arterial				
	Rural (<5,000)	32.956	66.108	209,540.861	21,581.996
	Small Urban (5,000-49,999)	9.297	20.594	126,078.576	8,257.166
	Subtotal	42.253	86.702	335,619.437	29,839.162
	Major Collector				
	Rural (<5,000)	145.389	296.096	379,319.755	47,407.710
	Small Urban (5,000-49,999)	27.341	59.977	113,326.721	7,369.415
	Subtotal	172.730	356.073	492,646.476	54,777.125
	Minor Collector				
	Rural (<5,000)	58.198	116.396	57,737.063	3,812.158
	Small Urban (5,000-49,999)	10.619	21.238	11,210.645	358.741
	Subtotal	68.817	137.634	68,947.708	4,170.898

Mileage

by County by Functional System by Population Classification

County	Functional System	Centerline	Lane	DVMT	Truck DVMT
	Local				
	Rural (<5,000)	867.741	1,735.482	140,709.729	4,568.978
	Small Urban (5,000-49,999)	141.244	282.488	39,973.890	1,279.164
	Subtotal	1,008.985	2,017.970	180,683.619	5,848.142
	County Total	1,380.137	2,915.849	2,601,084.916	267,370.109

Mileage

by County by Functional System by Population Classification

County	Functional System	Centerline	Lane	DVMT	Truck DVMT
Baylor (12)					
	Principal Arterial				
	Rural (<5,000)	72.088	218.710	167,820.283	48,037.936
	Subtotal	72.088	218.710	167,820.283	48,037.936
	Minor Arterial				
	Rural (<5,000)	26.154	54.146	11,549.381	3,462.427
	Subtotal	26.154	54.146	11,549.381	3,462.427
	Major Collector				
	Rural (<5,000)	82.974	165.948	10,292.011	2,493.750
	Subtotal	82.974	165.948	10,292.011	2,493.750
	Minor Collector				
	Rural (<5,000)	61.719	123.438	5,284.109	372.944
	Subtotal	61.719	123.438	5,284.109	372.944
	Local				
	Rural (<5,000)	351.655	703.310	7,313.157	245.870
	Subtotal	351.655	703.310	7,313.157	245.870
	County Total	594.590	1,265.552	202,258.941	54,612.927

Mileage

by County by Functional System by Population Classification

County	Functional System	Centerline	Lane	DVMT	Truck DVMT
Bee (13)					
	Principal Arterial				
	Rural (<5,000)	53.381	157.136	288,701.230	61,944.203
	Small Urban (5,000-49,999)	15.730	59.157	105,138.085	18,315.695
	Subtotal	69.111	216.293	393,839.315	80,259.898
	Minor Arterial				
	Rural (<5,000)	16.666	33.332	72,318.284	16,598.796
	Small Urban (5,000-49,999)	7.202	19.726	39,264.351	7,456.731
	Subtotal	23.868	53.058	111,582.635	24,055.527
	Major Collector				
	Rural (<5,000)	126.516	254.913	75,147.485	21,021.105
	Small Urban (5,000-49,999)	41.773	88.508	100,550.135	12,902.076
	Subtotal	168.289	343.421	175,697.620	33,923.181
	Minor Collector				
	Rural (<5,000)	85.892	171.784	17,865.230	6,143.762
	Subtotal	85.892	171.784	17,865.230	6,143.762
	Local				
	Rural (<5,000)	386.756	773.512	21,400.921	684.806
	Small Urban (5,000-49,999)	89.201	178.402	23,030.468	862.946
	Subtotal	475.957	951.914	44,431.389	1,547.752
	County Total	823.117	1,736.470	743,416.189	145,930.121

Mileage

by County by Functional System by Population Classification

County	Functional System	Centerline	Lane	DVMT	Truck DVMT
Bell (14)					
	Interstate				
	Rural (<5,000)	17.513	79.806	1,151,325.494	305,182.536
	Large Urban (50,000-199,999)	18.235	85.348	1,429,756.978	333,166.759
	Subtotal	35.748	165.154	2,581,082.472	638,349.296
	Other Freeway-Expressway				
	Large Urban (50,000-199,999)	4.538	18.152	115,477.141	13,512.370
	Urbanized (200,000+)	17.771	72.728	1,010,646.186	55,183.503
	Subtotal	22.309	90.880	1,126,123.327	68,695.874
	Principal Arterial				
	Rural (<5,000)	29.627	87.832	286,595.945	35,002.991
	Large Urban (50,000-199,999)	48.731	166.479	840,935.493	57,276.039
	Urbanized (200,000+)	45.700	183.947	893,516.093	44,724.463
	Subtotal	124.058	438.258	2,021,047.531	137,003.493
	Minor Arterial				
	Rural (<5,000)	37.180	74.812	192,365.162	17,773.042
	Large Urban (50,000-199,999)	36.489	115.354	353,239.230	18,230.424
	Urbanized (200,000+)	55.114	154.403	471,803.667	17,620.456
	Subtotal	128.783	344.569	1,017,408.059	53,623.921

Mileage

by County by Functional System by Population Classification

County	Functional System	Centerline	Lane	DVMT	Truck DVMT
	Major Collector				
	Rural (<5,000)	188.198	377.447	313,067.077	36,179.743
	Large Urban (50,000-199,999)	134.440	317.865	545,256.600	35,728.066
	Urbanized (200,000+)	133.011	279.218	680,193.555	34,342.949
	Subtotal	455.649	974.530	1,538,517.232	106,250.758
	Minor Collector				
	Rural (<5,000)	89.961	179.922	47,692.677	3,032.225
	Large Urban (50,000-199,999)	16.189	34.330	25,274.923	932.335
	Urbanized (200,000+)	1.066	2.132	2,206.868	67.970
	Subtotal	107.216	216.384	75,174.468	4,032.530
	Local				
	Rural (<5,000)	896.007	1,792.014	215,211.542	6,886.769
	Large Urban (50,000-199,999)	507.284	1,014.568	315,673.847	10,103.533
	Urbanized (200,000+)	698.623	1,397.358	345,415.323	11,057.343
	Subtotal	2,101.914	4,203.940	876,300.712	28,047.645
	County Total	2,975.677	6,433.715	9,235,653.801	1,036,003.517

Mileage

by County by Functional System by Population Classification

County	Functional System	Centerline	Lane	DVMT	Truck DVMT
Bexar (15)					
	Interstate				
	Rural (<5,000)	13.851	55.404	548,400.399	138,425.489
	Urbanized (200,000+)	147.239	862.063	15,430,180.564	1,508,359.438
	Subtotal	161.090	917.467	15,978,580.963	1,646,784.926
	Other Freeway-Expressway				
	Urbanized (200,000+)	94.208	458.072	7,268,813.461	389,292.377
	Subtotal	94.208	458.072	7,268,813.461	389,292.377
	Principal Arterial				
	Rural (<5,000)	6.204	24.812	103,567.221	12,684.694
	Urbanized (200,000+)	305.750	1,265.712	6,409,683.414	376,710.528
	Subtotal	311.954	1,290.524	6,513,250.635	389,395.223
	Minor Arterial				
	Rural (<5,000)	16.794	53.611	126,889.929	10,255.833
	Urbanized (200,000+)	643.638	1,930.392	6,993,874.821	294,909.901
	Subtotal	660.432	1,984.003	7,120,764.750	305,165.734
	Major Collector				
	Rural (<5,000)	74.239	148.495	119,608.904	13,416.754
	Urbanized (200,000+)	792.380	1,729.988	4,511,719.367	228,119.534
	Subtotal	866.619	1,878.483	4,631,328.271	241,536.287

Mileage

by County by Functional System by Population Classification

County	Functional System	Centerline	Lane	DVMT	Truck DVMT
	Minor Collector				
	Rural (<5,000)	0.001	0.002	0.200	0.006
	Urbanized (200,000+)	7.211	14.422	15,421.251	784.571
	Subtotal	7.212	14.424	15,421.451	784.578
	Local				
	Rural (<5,000)	364.042	728.084	100,391.534	3,363.201
	Urbanized (200,000+)	4,852.240	9,710.846	2,471,280.250	82,042.961
	Subtotal	5,216.282	10,438.930	2,571,671.784	85,406.162
	County Total	7,317.797	16,981.903	44,099,831.315	3,058,365.287

Mileage

by County by Functional System by Population Classification

County	Functional System	Centerline	Lane	DVMT	Truck DVMT
Blanco (16)					
	Principal Arterial				
	Rural (<5,000)	60.897	216.202	526,136.833	40,074.140
	Subtotal	60.897	216.202	526,136.833	40,074.140
	Minor Arterial				
	Rural (<5,000)	8.544	17.088	23,317.897	3,968.834
	Subtotal	8.544	17.088	23,317.897	3,968.834
	Major Collector				
	Rural (<5,000)	51.458	102.916	65,665.106	6,611.485
	Subtotal	51.458	102.916	65,665.106	6,611.485
	Minor Collector				
	Rural (<5,000)	92.461	184.922	34,365.735	3,437.488
	Subtotal	92.461	184.922	34,365.735	3,437.488
	Local				
	Rural (<5,000)	215.354	429.730	17,763.326	568.426
	Subtotal	215.354	429.730	17,763.326	568.426
	County Total	428.714	950.858	667,248.897	54,660.375

Mileage

by County by Functional System by Population Classification

County	Functional System	Centerline	Lane	DVMT	Truck DVMT
Borden (17)					
	Minor Arterial				
	Rural (<5,000)	30.586	61.172	27,784.834	13,037.854
	Subtotal	30.586	61.172	27,784.834	13,037.854
	Major Collector				
	Rural (<5,000)	99.318	198.636	21,985.645	6,428.436
	Subtotal	99.318	198.636	21,985.645	6,428.436
	Minor Collector				
	Rural (<5,000)	63.027	126.054	3,941.028	897.505
	Subtotal	63.027	126.054	3,941.028	897.505
	Local				
	Rural (<5,000)	203.742	407.484	15,064.124	482.052
	Subtotal	203.742	407.484	15,064.124	482.052
	County Total	396.673	793.346	68,775.631	20,845.847

Mileage

by County by Functional System by Population Classification

County	Functional System	Centerline	Lane	DVMT	Truck DVMT
Bosque (18)					
	Principal Arterial				
	Rural (<5,000)	42.642	88.193	200,899.260	27,385.411
	Subtotal	42.642	88.193	200,899.260	27,385.411
	Minor Arterial				
	Rural (<5,000)	52.017	104.376	78,966.809	13,032.812
	Subtotal	52.017	104.376	78,966.809	13,032.812
	Major Collector				
	Rural (<5,000)	203.498	406.996	190,003.719	30,990.060
	Subtotal	203.498	406.996	190,003.719	30,990.060
	Minor Collector				
	Rural (<5,000)	69.247	138.494	17,638.077	1,393.789
	Subtotal	69.247	138.494	17,638.077	1,393.789
	Local				
	Rural (<5,000)	746.364	1,492.728	41,654.894	1,332.957
	Subtotal	746.364	1,492.728	41,654.894	1,332.957
	County Total	1,113.768	2,230.787	529,162.759	74,135.029

Mileage

by County by Functional System by Population Classification

County	Functional System	Centerline	Lane	DVMT	Truck DVMT
Bowie (19)					
	Interstate				
	Rural (<5,000)	34.981	139.924	1,182,488.518	478,684.441
	Large Urban (50,000-199,999)	11.806	47.592	419,543.853	116,170.000
	Subtotal	46.787	187.516	1,602,032.371	594,854.441
	Other Freeway-Expressway				
	Large Urban (50,000-199,999)	3.593	14.372	44,871.656	6,672.761
	Subtotal	3.593	14.372	44,871.656	6,672.761
	Principal Arterial				
	Rural (<5,000)	66.276	144.894	292,657.114	63,393.652
	Large Urban (50,000-199,999)	33.966	145.512	500,235.779	49,316.879
	Subtotal	100.242	290.406	792,892.893	112,710.531
	Minor Arterial				
	Rural (<5,000)	64.064	139.922	179,264.138	41,506.464
	Large Urban (50,000-199,999)	46.788	128.862	290,299.048	16,001.959
	Subtotal	110.852	268.784	469,563.186	57,508.423
	Major Collector				
	Rural (<5,000)	170.938	342.944	138,716.135	13,491.545
	Large Urban (50,000-199,999)	107.677	227.161	267,758.776	10,162.176
	Subtotal	278.615	570.105	406,474.911	23,653.721

Mileage

by County by Functional System by Population Classification

County	Functional System	Centerline	Lane	DVMT	Truck DVMT
	Minor Collector				
	Rural (<5,000)	85.588	171.176	32,575.279	2,136.493
	Large Urban (50,000-199,999)	9.098	18.196	6,181.290	212.572
	Subtotal	94.686	189.372	38,756.569	2,349.065
	Local				
	Rural (<5,000)	740.229	1,480.458	61,922.461	1,981.519
	Large Urban (50,000-199,999)	299.120	598.240	41,662.987	1,343.915
	Subtotal	1,039.349	2,078.698	103,585.448	3,325.434
	County Total	1,674.124	3,599.253	3,458,177.034	801,074.376

Mileage

by County by Functional System by Population Classification

County	Functional System	Centerline	Lane	DVMT	Truck DVMT
Brazoria (20)					
	Other Freeway-Expressway				
	Large Urban (50,000-199,999)	17.384	81.796	675,183.436	65,976.969
	Urbanized (200,000+)	5.400	25.926	575,859.681	31,537.457
	Subtotal	22.784	107.722	1,251,043.117	97,514.426
	Principal Arterial				
	Rural (<5,000)	69.168	192.588	939,808.276	105,682.072
	Large Urban (50,000-199,999)	27.561	97.754	394,548.717	41,415.704
	Urbanized (200,000+)	50.151	225.994	1,410,382.794	83,210.202
	Subtotal	146.880	516.336	2,744,739.787	230,307.978
	Minor Arterial				
	Rural (<5,000)	69.602	190.127	762,720.165	79,728.270
	Large Urban (50,000-199,999)	83.418	213.690	615,705.505	38,136.201
	Urbanized (200,000+)	61.394	168.598	630,721.992	35,920.065
	Subtotal	214.414	572.415	2,009,147.662	153,784.536
	Major Collector				
	Rural (<5,000)	196.270	402.284	662,611.494	53,886.901
	Large Urban (50,000-199,999)	92.213	192.958	277,624.936	12,924.605
	Urbanized (200,000+)	132.587	272.430	508,945.718	18,903.135
	Subtotal	421.070	867.672	1,449,182.148	85,714.640

Mileage

by County by Functional System by Population Classification

County	Functional System	Centerline	Lane	DVMT	Truck DVMT
	Minor Collector				
	Rural (<5,000)	81.401	162.802	96,246.066	7,207.457
	Large Urban (50,000-199,999)	4.563	11.094	9,377.594	300.083
	Urbanized (200,000+)	10.218	20.436	21,670.714	1,295.362
	Subtotal	96.182	194.332	127,294.374	8,802.902
	Local				
	Rural (<5,000)	894.462	1,775.336	190,203.193	6,333.106
	Large Urban (50,000-199,999)	312.598	624.236	120,285.528	4,652.295
	Urbanized (200,000+)	627.805	1,258.066	237,470.436	8,332.777
	Subtotal	1,834.865	3,657.638	547,959.157	19,318.178
	County Total	2,736.195	5,916.115	8,129,366.245	595,442.659

Mileage

by County by Functional System by Population Classification

County	Functional System	Centerline	Lane	DVMT	Truck DVMT
Brazos (21)					
	Other Freeway-Expressway				
	Large Urban (50,000-199,999)	19.965	79.860	772,851.776	84,602.809
	Subtotal	19.965	79.860	772,851.776	84,602.809
	Principal Arterial				
	Rural (<5,000)	32.351	131.052	631,377.454	72,888.166
	Large Urban (50,000-199,999)	68.550	281.503	1,489,702.595	92,875.958
	Subtotal	100.901	412.555	2,121,080.049	165,764.124
	Minor Arterial				
	Rural (<5,000)	24.623	58.842	147,610.929	12,147.613
	Large Urban (50,000-199,999)	66.474	189.798	668,666.337	37,683.523
	Subtotal	91.097	248.640	816,277.266	49,831.136
	Major Collector				
	Rural (<5,000)	116.366	232.802	173,402.247	17,071.877
	Large Urban (50,000-199,999)	161.399	335.083	677,593.188	30,191.132
	Subtotal	277.765	567.885	850,995.435	47,263.008
	Minor Collector				
	Rural (<5,000)	98.576	197.152	67,905.549	3,752.012
	Large Urban (50,000-199,999)	13.381	27.866	18,102.649	809.846
	Subtotal	111.957	225.018	86,008.198	4,561.858

Mileage

by County by Functional System by Population Classification

County	Functional System	Centerline	Lane	DVMT	Truck DVMT
	Local				
	Rural (<5,000)	337.064	674.128	41,706.247	1,334.600
	Large Urban (50,000-199,999)	469.786	939.572	147,945.378	4,813.948
	Subtotal	806.850	1,613.700	189,651.625	6,148.548
	County Total	1,408.535	3,147.658	4,836,864.349	358,171.484

Mileage

by County by Functional System by Population Classification

County	Functional System	Centerline	Lane	DVMT	Truck DVMT
Brewster (22)					
	Principal Arterial				
	Rural (<5,000)	34.458	90.130	81,732.113	10,080.150
	Small Urban (5,000-49,999)	3.907	14.216	41,417.698	3,867.471
	Subtotal	38.365	104.346	123,149.811	13,947.621
	Minor Arterial				
	Rural (<5,000)	53.236	108.294	35,706.125	7,146.160
	Small Urban (5,000-49,999)	7.723	17.262	15,648.558	1,418.789
	Subtotal	60.959	125.556	51,354.683	8,564.949
	Major Collector				
	Rural (<5,000)	239.690	479.380	80,815.675	14,707.226
	Small Urban (5,000-49,999)	8.353	16.706	8,723.572	525.530
	Subtotal	248.043	496.086	89,539.247	15,232.756
	Minor Collector				
	Rural (<5,000)	50.585	101.170	2,732.789	340.621
	Subtotal	50.585	101.170	2,732.789	340.621
	Local				
	Rural (<5,000)	389.333	778.666	26,929.179	861.734
	Small Urban (5,000-49,999)	51.699	103.398	4,405.134	140.964
	Subtotal	441.032	882.064	31,334.313	1,002.698
	County Total	838.984	1,709.222	298,110.843	39,088.644

Mileage

by County by Functional System by Population Classification

County	Functional System	Centerline	Lane	DVMT	Truck DVMT
Briscoe (23)					
	Minor Arterial				
	Rural (<5,000)	70.036	142.512	22,081.857	6,891.065
	Subtotal	70.036	142.512	22,081.857	6,891.065
	Major Collector				
	Rural (<5,000)	67.818	135.636	20,756.811	5,428.673
	Subtotal	67.818	135.636	20,756.811	5,428.673
	Minor Collector				
	Rural (<5,000)	33.048	66.096	2,007.257	381.494
	Subtotal	33.048	66.096	2,007.257	381.494
	Local				
	Rural (<5,000)	394.932	789.864	8,528.299	272.906
	Subtotal	394.932	789.864	8,528.299	272.906
	County Total	565.834	1,134.108	53,374.224	12,974.138

Mileage

by County by Functional System by Population Classification

County	Functional System	Centerline	Lane	DVMT	Truck DVMT
Brooks (24)					
	Principal Arterial				
	Rural (<5,000)	35.622	147.146	440,648.196	136,290.325
	Subtotal	35.622	147.146	440,648.196	136,290.325
	Minor Arterial				
	Rural (<5,000)	36.202	76.460	122,387.949	12,436.253
	Subtotal	36.202	76.460	122,387.949	12,436.253
	Major Collector				
	Rural (<5,000)	75.603	149.837	75,131.124	3,834.727
	Subtotal	75.603	149.837	75,131.124	3,834.727
	Local				
	Rural (<5,000)	130.257	260.514	17,936.946	573.982
	Subtotal	130.257	260.514	17,936.946	573.982
	County Total	277.684	633.957	656,104.215	153,135.287

Mileage

by County by Functional System by Population Classification

County	Functional System	Centerline	Lane	DVMT	Truck DVMT
Brown (25)					
	Principal Arterial				
	Rural (<5,000)	71.700	208.444	375,476.791	36,988.376
	Small Urban (5,000-49,999)	22.431	82.339	280,240.183	20,469.071
	Subtotal	94.131	290.783	655,716.974	57,457.448
	Minor Arterial				
	Rural (<5,000)	43.183	87.690	92,647.450	13,727.250
	Small Urban (5,000-49,999)	23.345	56.878	100,356.769	5,742.664
	Subtotal	66.528	144.568	193,004.219	19,469.914
	Major Collector				
	Rural (<5,000)	117.564	235.132	52,623.515	5,023.781
	Small Urban (5,000-49,999)	31.688	64.036	31,680.223	1,478.492
	Subtotal	149.252	299.168	84,303.738	6,502.273
	Minor Collector				
	Rural (<5,000)	145.397	290.794	22,760.229	1,994.846
	Small Urban (5,000-49,999)	4.092	8.184	1,480.080	47.363
	Subtotal	149.489	298.978	24,240.309	2,042.209
	Local				
	Rural (<5,000)	675.951	1,351.902	43,659.268	1,397.097
	Small Urban (5,000-49,999)	143.551	287.324	17,129.399	729.177
	Subtotal	819.502	1,639.226	60,788.667	2,126.273
	County Total	1,278.902	2,672.723	1,018,053.907	87,598.116

Mileage

by County by Functional System by Population Classification

County	Functional System	Centerline	Lane	DVMT	Truck DVMT
Burleson (26)					
	Principal Arterial				
	Rural (<5,000)	52.258	157.066	473,480.543	65,967.073
	Subtotal	52.258	157.066	473,480.543	65,967.073
	Minor Arterial				
	Rural (<5,000)	37.985	85.866	147,007.774	8,900.897
	Subtotal	37.985	85.866	147,007.774	8,900.897
	Major Collector				
	Rural (<5,000)	107.359	214.718	95,468.250	10,220.297
	Subtotal	107.359	214.718	95,468.250	10,220.297
	Minor Collector				
	Rural (<5,000)	46.899	93.798	25,653.482	1,533.113
	Subtotal	46.899	93.798	25,653.482	1,533.113
	Local				
	Rural (<5,000)	636.372	1,272.744	68,007.675	2,179.443
	Subtotal	636.372	1,272.744	68,007.675	2,179.443
	County Total	880.873	1,824.192	809,617.724	88,800.822

Mileage

by County by Functional System by Population Classification

County	Functional System	Centerline	Lane	DVMT	Truck DVMT
Burnet (27)					
	Other Freeway-Expressway				
	Small Urban (5,000-49,999)	3.322	13.288	47,192.543	6,016.917
	Subtotal	3.322	13.288	47,192.543	6,016.917
	Principal Arterial				
	Rural (<5,000)	79.958	319.438	793,964.704	122,181.837
	Small Urban (5,000-49,999)	7.098	28.392	139,375.298	18,928.873
	Subtotal	87.056	347.830	933,340.002	141,110.710
	Minor Arterial				
	Rural (<5,000)	10.565	36.118	62,438.010	7,601.094
	Subtotal	10.565	36.118	62,438.010	7,601.094
	Major Collector				
	Rural (<5,000)	151.085	312.562	322,333.848	37,698.583
	Small Urban (5,000-49,999)	9.012	32.002	94,257.594	5,140.573
	Subtotal	160.097	344.564	416,591.442	42,839.156
	Minor Collector				
	Rural (<5,000)	89.669	179.338	76,459.123	9,779.749
	Small Urban (5,000-49,999)	1.201	2.402	584.750	18.712
	Subtotal	90.870	181.740	77,043.873	9,798.461
	Local				
	Rural (<5,000)	487.381	974.684	79,441.661	2,542.133
	Small Urban (5,000-49,999)	191.748	383.496	75,958.427	2,430.670
	Subtotal	679.129	1,358.180	155,400.088	4,972.803

Mileage

by County by Functional System by Population Classification

County	Functional System	Centerline	Lane	DVMT	Truck DVMT
	County Total	1,031.039	2,281.720	1,692,005.958	212,339.141

Mileage

by County by Functional System by Population Classification

County	Functional System	Centerline	Lane	DVMT	Truck DVMT
Caldwell (28)					
	Interstate				
	Rural (<5,000)	4.931	19.724	164,127.349	51,485.211
	Subtotal	4.931	19.724	164,127.349	51,485.211
	Other Freeway-Expressway				
	Small Urban (5,000-49,999)	3.250	13.000	20,325.500	4,410.634
	Subtotal	3.250	13.000	20,325.500	4,410.634
	Principal Arterial				
	Rural (<5,000)	53.566	169.310	440,135.540	61,003.929
	Small Urban (5,000-49,999)	12.230	42.566	145,216.117	14,936.890
	Subtotal	65.796	211.876	585,351.657	75,940.819
	Minor Arterial				
	Rural (<5,000)	33.121	66.654	176,292.620	17,921.731
	Small Urban (5,000-49,999)	7.436	14.872	34,985.714	4,299.632
	Large Urban (50,000-199,999)	4.213	16.852	56,467.129	6,046.481
	Subtotal	44.770	98.378	267,745.463	28,267.845
	Major Collector				
	Rural (<5,000)	119.561	239.672	149,839.467	16,912.340
	Small Urban (5,000-49,999)	34.818	73.062	59,504.407	3,622.810
	Large Urban (50,000-199,999)	3.370	6.740	6,611.861	483.184
	Subtotal	157.749	319.474	215,955.735	21,018.334

Mileage

by County by Functional System by Population Classification

County	Functional System	Centerline	Lane	DVMT	Truck DVMT
	Minor Collector				
	Rural (<5,000)	48.520	97.040	31,835.191	2,736.809
	Small Urban (5,000-49,999)	4.626	9.252	4,786.245	153.160
	Subtotal	53.146	106.292	36,621.436	2,889.969
	Local				
	Rural (<5,000)	418.049	836.098	35,541.177	1,142.885
	Small Urban (5,000-49,999)	84.969	169.938	24,946.104	801.126
	Large Urban (50,000-199,999)	13.037	26.074	5,020.296	160.649
	Urbanized (200,000+)	3.723	7.446	985.140	31.524
	Subtotal	519.778	1,039.556	66,492.717	2,136.185
	County Total	849.420	1,808.300	1,356,619.857	186,148.996

Mileage

by County by Functional System by Population Classification

County	Functional System	Centerline	Lane	DVMT	Truck DVMT
Calhoun (29)					
	Principal Arterial				
	Rural (<5,000)	12.280	49.120	121,779.866	9,015.129
	Small Urban (5,000-49,999)	3.960	15.840	60,440.538	3,919.875
	Subtotal	16.240	64.960	182,220.404	12,935.005
	Minor Arterial				
	Rural (<5,000)	20.673	41.768	118,702.333	10,486.823
	Small Urban (5,000-49,999)	7.736	24.564	59,053.599	4,684.543
	Subtotal	28.409	66.332	177,755.932	15,171.365
	Major Collector				
	Rural (<5,000)	96.035	200.553	165,987.655	19,480.816
	Small Urban (5,000-49,999)	14.117	35.173	29,333.670	2,682.224
	Subtotal	110.152	235.726	195,321.325	22,163.041
	Minor Collector				
	Rural (<5,000)	37.085	74.170	7,328.555	1,034.430
	Subtotal	37.085	74.170	7,328.555	1,034.430
	Local				
	Rural (<5,000)	247.503	491.939	21,136.848	676.379
	Small Urban (5,000-49,999)	52.820	105.640	7,282.820	233.050
	Subtotal	300.323	597.579	28,419.668	909.429
	County Total	492.209	1,038.767	591,045.884	52,213.270

Mileage

by County by Functional System by Population Classification

County	Functional System	Centerline	Lane	DVMT	Truck DVMT
Callahan (30)					
	Interstate				
	Rural (<5,000)	30.544	122.176	693,765.478	246,059.721
	Subtotal	30.544	122.176	693,765.478	246,059.721
	Minor Arterial				
	Rural (<5,000)	49.285	98.863	148,459.306	25,085.181
	Subtotal	49.285	98.863	148,459.306	25,085.181
	Major Collector				
	Rural (<5,000)	216.388	435.512	125,733.713	17,204.742
	Subtotal	216.388	435.512	125,733.713	17,204.742
	Minor Collector				
	Rural (<5,000)	51.054	102.108	11,602.552	1,691.834
	Subtotal	51.054	102.108	11,602.552	1,691.834
	Local				
	Rural (<5,000)	546.905	1,093.810	23,649.710	830.155
	Subtotal	546.905	1,093.810	23,649.710	830.155
	County Total	894.176	1,852.469	1,003,210.759	290,871.633

Mileage

by County by Functional System by Population Classification

County	Functional System	Centerline	Lane	DVMT	Truck DVMT
Cameron (31)					
	Interstate				
	Rural (<5,000)	3.087	12.348	56,403.048	10,169.121
	Large Urban (50,000-199,999)	29.659	152.928	1,570,590.044	129,317.619
	Urbanized (200,000+)	16.473	90.562	921,719.926	64,742.942
	Subtotal	49.219	255.838	2,548,713.018	204,229.682
	Other Freeway-Expressway				
	Urbanized (200,000+)	8.287	33.148	9,626.045	608.074
	Subtotal	8.287	33.148	9,626.045	608.074
	Principal Arterial				
	Rural (<5,000)	26.623	87.894	158,377.408	15,308.022
	Small Urban (5,000-49,999)	13.153	52.612	203,772.130	7,660.317
	Large Urban (50,000-199,999)	53.318	184.164	636,587.693	30,111.226
	Urbanized (200,000+)	82.620	299.618	1,336,983.743	58,620.768
	Subtotal	175.714	624.288	2,335,720.974	111,700.333
	Minor Arterial				
	Rural (<5,000)	7.014	16.198	22,247.996	4,192.233
	Large Urban (50,000-199,999)	57.159	160.034	281,011.484	30,207.784
	Urbanized (200,000+)	39.455	112.220	294,884.947	12,284.890
	Subtotal	103.628	288.452	598,144.427	46,684.907

Mileage

by County by Functional System by Population Classification

County	Functional System	Centerline	Lane	DVMT	Truck DVMT
	Major Collector				
	Rural (<5,000)	125.320	251.918	172,130.893	14,793.585
	Small Urban (5,000-49,999)	13.692	29.872	29,809.392	1,399.870
	Large Urban (50,000-199,999)	207.254	450.179	707,137.043	27,570.518
	Urbanized (200,000+)	148.478	305.467	729,749.996	25,208.262
	Subtotal	494.744	1,037.436	1,638,827.324	68,972.235
	Minor Collector				
	Rural (<5,000)	31.739	63.478	26,038.001	3,092.718
	Small Urban (5,000-49,999)	3.420	6.840	3,073.355	98.347
	Large Urban (50,000-199,999)	51.893	106.532	92,386.391	3,033.548
	Urbanized (200,000+)	36.116	76.554	109,880.349	3,379.157
	Subtotal	123.168	253.404	231,378.096	9,603.771
	Local				
	Rural (<5,000)	266.592	524.694	30,428.383	1,052.712
	Small Urban (5,000-49,999)	52.494	104.988	25,252.899	808.093
	Large Urban (50,000-199,999)	667.042	1,334.326	279,186.074	8,997.597
	Urbanized (200,000+)	633.138	1,260.952	292,977.960	10,566.130
	Subtotal	1,619.266	3,224.960	627,845.316	21,424.532
	County Total	2,574.026	5,717.526	7,990,255.200	463,223.533

Mileage

by County by Functional System by Population Classification

County	Functional System	Centerline	Lane	DVMT	Truck DVMT
Camp (32)					
	Principal Arterial				
	Rural (<5,000)	12.171	48.684	121,601.759	16,950.241
	Subtotal	12.171	48.684	121,601.759	16,950.241
	Minor Arterial				
	Rural (<5,000)	18.046	38.646	73,403.831	3,575.780
	Subtotal	18.046	38.646	73,403.831	3,575.780
	Major Collector				
	Rural (<5,000)	86.522	175.290	79,267.189	10,707.323
	Subtotal	86.522	175.290	79,267.189	10,707.323
	Minor Collector				
	Rural (<5,000)	9.574	19.148	1,332.620	100.388
	Subtotal	9.574	19.148	1,332.620	100.388
	Local				
	Rural (<5,000)	263.330	526.660	30,370.137	973.075
	Subtotal	263.330	526.660	30,370.137	973.075
	County Total	389.643	808.428	305,975.536	32,306.807

Mileage

by County by Functional System by Population Classification

County	Functional System	Centerline	Lane	DVMT	Truck DVMT
Carson (33)					
	Interstate				
	Rural (<5,000)	31.306	125.224	412,279.450	211,743.990
	Subtotal	31.306	125.224	412,279.450	211,743.990
	Principal Arterial				
	Rural (<5,000)	34.463	136.536	203,984.466	43,437.623
	Subtotal	34.463	136.536	203,984.466	43,437.623
	Minor Arterial				
	Rural (<5,000)	44.738	90.758	82,531.589	15,192.829
	Small Urban (5,000-49,999)	0.639	1.278	968.110	298.172
	Subtotal	45.377	92.036	83,499.699	15,491.001
	Major Collector				
	Rural (<5,000)	150.573	315.020	48,004.541	4,374.275
	Subtotal	150.573	315.020	48,004.541	4,374.275
	Minor Collector				
	Rural (<5,000)	58.718	117.436	6,563.256	528.384
	Subtotal	58.718	117.436	6,563.256	528.384
	Local				
	Rural (<5,000)	662.414	1,324.828	9,814.471	314.063
	Small Urban (5,000-49,999)	0.704	1.408	126.720	4.055
	Large Urban (50,000-199,999)	0.037	0.074	0.370	0.012
	Subtotal	663.155	1,326.310	9,941.561	318.130
	County Total	983.592	2,112.562	764,272.973	275,893.403

Mileage

by County by Functional System by Population Classification

County	Functional System	Centerline	Lane	DVMT	Truck DVMT
Cass (34)					
	Principal Arterial				
	Rural (<5,000)	29.418	118.140	288,830.048	99,666.275
	Small Urban (5,000-49,999)	8.607	34.746	93,834.555	23,650.270
	Subtotal	38.025	152.886	382,664.603	123,316.545
	Minor Arterial				
	Rural (<5,000)	142.265	308.949	294,766.264	38,991.895
	Small Urban (5,000-49,999)	10.226	25.560	33,927.166	3,616.996
	Subtotal	152.491	334.509	328,693.430	42,608.891
	Major Collector				
	Rural (<5,000)	224.727	450.044	115,312.529	22,643.443
	Small Urban (5,000-49,999)	11.164	24.289	19,814.386	1,982.291
	Subtotal	235.891	474.333	135,126.915	24,625.734
	Minor Collector				
	Rural (<5,000)	69.161	138.576	18,510.971	1,810.676
	Subtotal	69.161	138.576	18,510.971	1,810.676
	Local				
	Rural (<5,000)	984.986	1,969.332	65,216.959	2,086.943
	Small Urban (5,000-49,999)	56.303	112.606	8,255.117	264.164
	Subtotal	1,041.289	2,081.938	73,472.076	2,351.106
	County Total	1,536.857	3,182.242	938,467.995	194,712.953

Mileage

by County by Functional System by Population Classification

County	Functional System	Centerline	Lane	DVMT	Truck DVMT
Castro (35)					
	Principal Arterial				
	Rural (<5,000)	2.404	9.616	15,268.472	3,362.977
	Subtotal	2.404	9.616	15,268.472	3,362.977
	Minor Arterial				
	Rural (<5,000)	84.682	175.244	155,198.861	39,944.973
	Subtotal	84.682	175.244	155,198.861	39,944.973
	Major Collector				
	Rural (<5,000)	175.046	350.802	88,643.934	17,461.487
	Subtotal	175.046	350.802	88,643.934	17,461.487
	Minor Collector				
	Rural (<5,000)	56.716	113.432	5,901.290	319.297
	Subtotal	56.716	113.432	5,901.290	319.297
	Local				
	Rural (<5,000)	876.249	1,752.498	50,758.030	1,634.345
	Subtotal	876.249	1,752.498	50,758.030	1,634.345
	County Total	1,195.097	2,401.592	315,770.587	62,723.080

Mileage

by County by Functional System by Population Classification

County	Functional System	Centerline	Lane	DVMT	Truck DVMT
Chambers (36)					
	Interstate				
	Rural (<5,000)	27.677	160.706	1,442,070.409	357,535.025
	Urbanized (200,000+)	6.551	39.306	463,334.467	95,605.910
	Subtotal	34.228	200.012	1,905,404.876	453,140.935
	Other Freeway-Expressway				
	Urbanized (200,000+)	2.056	4.676	23,101.804	2,633.217
	Subtotal	2.056	4.676	23,101.804	2,633.217
	Principal Arterial				
	Rural (<5,000)	26.716	73.980	235,461.243	24,559.468
	Urbanized (200,000+)	12.900	51.600	158,715.467	13,186.023
	Subtotal	39.616	125.580	394,176.710	37,745.491
	Minor Arterial				
	Rural (<5,000)	12.364	24.728	71,977.514	4,498.293
	Subtotal	12.364	24.728	71,977.514	4,498.293
	Major Collector				
	Rural (<5,000)	134.185	270.183	214,108.756	15,157.284
	Urbanized (200,000+)	36.765	74.334	168,472.795	8,393.822
	Subtotal	170.950	344.517	382,581.551	23,551.106
	Minor Collector				
	Rural (<5,000)	61.072	122.144	32,693.168	3,055.961
	Subtotal	61.072	122.144	32,693.168	3,055.961

Mileage

by County by Functional System by Population Classification

County	Functional System	Centerline	Lane	DVMT	Truck DVMT
	Local				
	Rural (<5,000)	315.147	626.739	95,489.470	3,107.601
	Urbanized (200,000+)	54.280	108.706	21,079.850	692.513
	Subtotal	369.427	735.445	116,569.320	3,800.114
	County Total	689.713	1,557.102	2,926,504.943	528,425.116

Mileage

by County by Functional System by Population Classification

County	Functional System	Centerline	Lane	DVMT	Truck DVMT
Cherokee (37)					
	Principal Arterial				
	Rural (<5,000)	79.315	252.309	605,440.884	97,481.538
	Small Urban (5,000-49,999)	11.523	41.806	160,942.208	15,065.853
	Subtotal	90.838	294.115	766,383.092	112,547.391
	Minor Arterial				
	Rural (<5,000)	63.308	134.650	126,120.815	22,391.575
	Small Urban (5,000-49,999)	11.409	30.676	53,085.561	5,790.974
	Subtotal	74.717	165.326	179,206.376	28,182.549
	Major Collector				
	Rural (<5,000)	223.415	447.503	228,436.764	24,510.445
	Small Urban (5,000-49,999)	31.707	64.608	43,031.776	1,391.931
	Subtotal	255.122	512.111	271,468.540	25,902.376
	Minor Collector				
	Rural (<5,000)	186.329	372.658	68,021.296	2,868.623
	Subtotal	186.329	372.658	68,021.296	2,868.623
	Local				
	Rural (<5,000)	939.035	1,879.056	100,607.405	3,219.437
	Small Urban (5,000-49,999)	59.727	119.454	17,779.383	568.940
	Large Urban (50,000-199,999)	0.419	0.838	129.052	4.130
	Subtotal	999.181	1,999.348	118,515.840	3,792.507
	County Total	1,606.187	3,343.558	1,403,595.144	173,293.446

Mileage

by County by Functional System by Population Classification

County	Functional System	Centerline	Lane	DVMT	Truck DVMT
Childress (38)					
	Principal Arterial				
	Rural (<5,000)	54.054	162.998	346,500.924	101,661.719
	Subtotal	54.054	162.998	346,500.924	101,661.719
	Minor Arterial				
	Rural (<5,000)	35.621	76.532	37,326.252	6,727.659
	Subtotal	35.621	76.532	37,326.252	6,727.659
	Major Collector				
	Rural (<5,000)	46.569	93.138	15,000.788	1,326.917
	Subtotal	46.569	93.138	15,000.788	1,326.917
	Minor Collector				
	Rural (<5,000)	81.061	162.122	8,705.544	1,547.930
	Subtotal	81.061	162.122	8,705.544	1,547.930
	Local				
	Rural (<5,000)	475.923	951.846	7,899.040	252.769
	Subtotal	475.923	951.846	7,899.040	252.769
	County Total	693.228	1,446.636	415,432.548	111,516.995

Mileage

by County by Functional System by Population Classification

County	Functional System	Centerline	Lane	DVMT	Truck DVMT
Clay (39)					
	Principal Arterial				
	Rural (<5,000)	47.396	165.622	611,686.922	179,717.746
	Subtotal	47.396	165.622	611,686.922	179,717.746
	Minor Arterial				
	Rural (<5,000)	25.207	50.414	51,583.496	9,246.670
	Subtotal	25.207	50.414	51,583.496	9,246.670
	Major Collector				
	Rural (<5,000)	202.493	405.090	69,701.037	23,990.361
	Subtotal	202.493	405.090	69,701.037	23,990.361
	Minor Collector				
	Rural (<5,000)	85.765	171.530	14,576.811	2,183.344
	Subtotal	85.765	171.530	14,576.811	2,183.344
	Local				
	Rural (<5,000)	769.736	1,539.472	23,132.415	740.237
	Subtotal	769.736	1,539.472	23,132.415	740.237
	County Total	1,130.597	2,332.128	770,680.681	215,878.357

Mileage

by County by Functional System by Population Classification

County	Functional System	Centerline	Lane	DVMT	Truck DVMT
Cochran (40)					
	Minor Arterial				
	Rural (<5,000)	31.213	64.272	30,666.153	5,967.998
	Subtotal	31.213	64.272	30,666.153	5,967.998
	Major Collector				
	Rural (<5,000)	176.916	356.506	74,918.640	6,515.300
	Subtotal	176.916	356.506	74,918.640	6,515.300
	Minor Collector				
	Rural (<5,000)	78.465	156.930	4,950.387	312.639
	Subtotal	78.465	156.930	4,950.387	312.639
	Local				
	Rural (<5,000)	485.906	971.812	23,480.771	751.385
	Subtotal	485.906	971.812	23,480.771	751.385
	County Total	772.500	1,549.520	134,015.951	13,547.321

Mileage

by County by Functional System by Population Classification

County	Functional System	Centerline	Lane	DVMT	Truck DVMT
Coke (41)					
	Principal Arterial				
	Rural (<5,000)	4.576	18.304	34,589.984	3,078.509
	Subtotal	4.576	18.304	34,589.984	3,078.509
	Minor Arterial				
	Rural (<5,000)	103.577	224.126	144,172.070	32,368.392
	Subtotal	103.577	224.126	144,172.070	32,368.392
	Major Collector				
	Rural (<5,000)	42.592	85.184	15,163.480	754.186
	Subtotal	42.592	85.184	15,163.480	754.186
	Minor Collector				
	Rural (<5,000)	24.131	48.262	2,138.296	111.690
	Subtotal	24.131	48.262	2,138.296	111.690
	Local				
	Rural (<5,000)	299.004	598.008	7,732.776	247.449
	Subtotal	299.004	598.008	7,732.776	247.449
	County Total	473.880	973.884	203,796.606	36,560.225

Mileage

by County by Functional System by Population Classification

County	Functional System	Centerline	Lane	DVMT	Truck DVMT
Coleman (42)					
	Principal Arterial				
	Rural (<5,000)	63.789	206.222	263,159.412	41,463.742
	Subtotal	63.789	206.222	263,159.412	41,463.742
	Minor Arterial				
	Rural (<5,000)	61.921	126.912	77,908.889	13,649.474
	Subtotal	61.921	126.912	77,908.889	13,649.474
	Major Collector				
	Rural (<5,000)	108.181	216.878	50,520.943	9,769.107
	Subtotal	108.181	216.878	50,520.943	9,769.107
	Minor Collector				
	Rural (<5,000)	137.713	275.426	15,191.104	1,871.570
	Subtotal	137.713	275.426	15,191.104	1,871.570
	Local				
	Rural (<5,000)	835.301	1,670.602	25,066.150	802.117
	Subtotal	835.301	1,670.602	25,066.150	802.117
	County Total	1,206.905	2,496.040	431,846.498	67,556.009

Mileage

by County by Functional System by Population Classification

County	Functional System	Centerline	Lane	DVMT	Truck DVMT
Collin (43)					
	Other Freeway-Expressway				
	Small Urban (5,000-49,999)	5.608	22.432	358,074.228	27,214.789
	Large Urban (50,000-199,999)	17.411	69.644	1,475,980.259	127,248.310
	Urbanized (200,000+)	48.945	285.058	5,928,283.324	322,329.442
	Subtotal	71.964	377.134	7,762,337.811	476,792.541
	Principal Arterial				
	Rural (<5,000)	28.537	64.954	334,693.462	43,699.320
	Large Urban (50,000-199,999)	52.402	208.272	1,177,476.538	83,736.748
	Urbanized (200,000+)	65.710	324.152	1,921,983.775	83,670.114
	Subtotal	146.649	597.378	3,434,153.775	211,106.182
	Minor Arterial				
	Rural (<5,000)	38.497	77.236	121,478.115	23,683.418
	Small Urban (5,000-49,999)	10.425	20.850	57,173.543	8,918.097
	Large Urban (50,000-199,999)	70.028	223.224	819,724.398	32,946.195
	Urbanized (200,000+)	248.524	1,082.554	4,487,705.715	161,778.815
	Subtotal	367.474	1,403.864	5,486,081.771	227,326.525
	Major Collector				
	Rural (<5,000)	106.132	212.298	210,172.026	12,249.141
	Small Urban (5,000-49,999)	15.880	31.760	8,548.569	424.052
	Large Urban (50,000-199,999)	153.847	371.094	603,614.781	22,569.542
	Urbanized (200,000+)	332.912	891.520	2,865,525.309	77,544.105
	Subtotal	608.771	1,506.672	3,687,860.685	112,786.839

Mileage

by County by Functional System by Population Classification

County	Functional System	Centerline	Lane	DVMT	Truck DVMT
	Minor Collector				
	Rural (<5,000)	43.624	87.248	43,056.202	2,850.118
	Large Urban (50,000-199,999)	19.884	40.202	50,432.375	1,613.836
	Urbanized (200,000+)	27.790	66.427	57,343.367	1,991.276
	Subtotal	91.298	193.877	150,831.944	6,455.230
	Local				
	Rural (<5,000)	667.189	1,334.504	119,758.151	3,853.542
	Small Urban (5,000-49,999)	64.016	128.032	10,148.845	324.763
	Large Urban (50,000-199,999)	777.855	1,555.710	223,708.567	7,158.674
	Urbanized (200,000+)	1,752.675	3,507.184	552,285.649	17,673.438
	Subtotal	3,261.735	6,525.430	905,901.212	29,010.417
	County Total	4,547.891	10,604.355	21,427,167.198	1,063,477.735

Mileage

by County by Functional System by Population Classification

County	Functional System	Centerline	Lane	DVMT	Truck DVMT
Collingsworth (44)					
	Minor Arterial				
	Rural (<5,000)	30.964	80.959	41,126.473	11,227.484
	Subtotal	30.964	80.959	41,126.473	11,227.484
	Major Collector				
	Rural (<5,000)	117.549	235.098	25,507.489	4,723.143
	Subtotal	117.549	235.098	25,507.489	4,723.143
	Minor Collector				
	Rural (<5,000)	68.946	137.892	11,954.692	1,916.348
	Subtotal	68.946	137.892	11,954.692	1,916.348
	Local				
	Rural (<5,000)	587.224	1,174.448	11,229.723	359.351
	Subtotal	587.224	1,174.448	11,229.723	359.351
	County Total	804.683	1,628.397	89,818.377	18,226.326

Mileage

by County by Functional System by Population Classification

County	Functional System	Centerline	Lane	DVMT	Truck DVMT
Colorado (45)					
	Interstate				
	Rural (<5,000)	32.061	131.249	1,280,613.941	350,496.411
	Subtotal	32.061	131.249	1,280,613.941	350,496.411
	Principal Arterial				
	Rural (<5,000)	12.160	48.640	114,071.079	23,048.230
	Subtotal	12.160	48.640	114,071.079	23,048.230
	Minor Arterial				
	Rural (<5,000)	52.407	108.302	325,012.092	71,751.701
	Subtotal	52.407	108.302	325,012.092	71,751.701
	Major Collector				
	Rural (<5,000)	174.121	353.494	228,435.029	28,726.131
	Subtotal	174.121	353.494	228,435.029	28,726.131
	Minor Collector				
	Rural (<5,000)	59.522	119.044	23,504.074	2,595.344
	Subtotal	59.522	119.044	23,504.074	2,595.344
	Local				
	Rural (<5,000)	820.119	1,636.538	87,640.321	2,864.238
	Subtotal	820.119	1,636.538	87,640.321	2,864.238
	County Total	1,150.390	2,397.267	2,059,276.536	479,482.054

Mileage

by County by Functional System by Population Classification

County	Functional System	Centerline	Lane	DVMT	Truck DVMT
Comal (46)					
	Interstate				
	Rural (<5,000)	4.189	25.134	423,264.729	66,805.745
	Urbanized (200,000+)	16.188	109.871	1,969,376.187	282,680.957
	Subtotal	20.377	135.005	2,392,640.916	349,486.702
	Principal Arterial				
	Rural (<5,000)	55.218	137.344	649,518.591	41,367.294
	Urbanized (200,000+)	36.412	111.755	716,842.781	35,241.454
	Subtotal	91.630	249.099	1,366,361.372	76,608.748
	Minor Arterial				
	Rural (<5,000)	36.478	72.958	190,279.926	24,144.917
	Small Urban (5,000-49,999)	1.003	2.006	8,101.062	611.422
	Urbanized (200,000+)	26.462	69.556	261,943.043	20,227.680
	Subtotal	63.943	144.520	460,324.031	44,984.019
	Major Collector				
	Rural (<5,000)	56.154	112.308	178,368.286	16,142.444
	Small Urban (5,000-49,999)	2.505	5.010	21,951.075	1,106.193
	Urbanized (200,000+)	103.577	212.701	350,884.004	25,182.956
	Subtotal	162.236	330.019	551,203.365	42,431.593
	Minor Collector				
	Rural (<5,000)	5.659	11.318	2,805.446	89.774
	Urbanized (200,000+)	20.839	43.186	25,246.487	807.888
	Subtotal	26.498	54.504	28,051.933	897.662

Mileage

by County by Functional System by Population Classification

County	Functional System	Centerline	Lane	DVMT	Truck DVMT
	Local				
	Rural (<5,000)	680.794	1,361.588	198,947.560	6,366.322
	Small Urban (5,000-49,999)	91.623	183.246	23,682.010	757.824
	Urbanized (200,000+)	334.276	668.552	148,876.400	4,760.606
	Subtotal	1,106.693	2,213.386	371,505.970	11,884.753
	County Total	1,471.377	3,126.533	5,170,087.587	526,293.476

Mileage

by County by Functional System by Population Classification

County	Functional System	Centerline	Lane	DVMT	Truck DVMT
Comanche (47)					
	Principal Arterial				
	Rural (<5,000)	43.347	111.244	191,428.407	32,192.962
	Subtotal	43.347	111.244	191,428.407	32,192.962
	Minor Arterial				
	Rural (<5,000)	43.826	88.704	103,985.981	31,465.686
	Subtotal	43.826	88.704	103,985.981	31,465.686
	Major Collector				
	Rural (<5,000)	167.130	336.058	140,094.947	16,887.359
	Subtotal	167.130	336.058	140,094.947	16,887.359
	Minor Collector				
	Rural (<5,000)	141.790	283.580	19,451.603	1,983.454
	Subtotal	141.790	283.580	19,451.603	1,983.454
	Local				
	Rural (<5,000)	795.638	1,591.276	30,437.332	973.995
	Subtotal	795.638	1,591.276	30,437.332	973.995
	County Total	1,191.731	2,410.862	485,398.270	83,503.457

Mileage

by County by Functional System by Population Classification

County	Functional System	Centerline	Lane	DVMT	Truck DVMT
Concho (48)					
	Principal Arterial				
	Rural (<5,000)	34.503	111.772	167,041.812	14,377.117
	Subtotal	34.503	111.772	167,041.812	14,377.117
	Minor Arterial				
	Rural (<5,000)	34.766	91.881	91,520.972	31,900.897
	Subtotal	34.766	91.881	91,520.972	31,900.897
	Major Collector				
	Rural (<5,000)	117.030	234.060	30,008.897	5,170.687
	Subtotal	117.030	234.060	30,008.897	5,170.687
	Minor Collector				
	Rural (<5,000)	30.658	61.316	2,916.714	526.032
	Subtotal	30.658	61.316	2,916.714	526.032
	Local				
	Rural (<5,000)	402.148	804.296	6,359.550	203.506
	Subtotal	402.148	804.296	6,359.550	203.506
	County Total	619.105	1,303.325	297,847.945	52,178.239

Mileage

by County by Functional System by Population Classification

County	Functional System	Centerline	Lane	DVMT	Truck DVMT
Cooke (49)					
	Interstate				
	Rural (<5,000)	17.612	70.448	832,872.327	148,444.304
	Small Urban (5,000-49,999)	4.195	16.780	163,990.815	32,075.256
	Subtotal	21.807	87.228	996,863.142	180,519.561
	Principal Arterial				
	Rural (<5,000)	26.723	106.892	314,474.246	28,126.016
	Small Urban (5,000-49,999)	7.343	27.442	172,610.866	5,466.697
	Subtotal	34.066	134.334	487,085.112	33,592.713
	Minor Arterial				
	Rural (<5,000)	16.829	33.658	49,500.404	9,224.360
	Small Urban (5,000-49,999)	14.382	30.904	60,259.862	4,589.629
	Subtotal	31.211	64.562	109,760.266	13,813.989
	Major Collector				
	Rural (<5,000)	254.690	511.121	258,517.901	35,456.176
	Small Urban (5,000-49,999)	24.886	51.144	54,610.124	2,041.674
	Subtotal	279.576	562.265	313,128.025	37,497.850
	Minor Collector				
	Rural (<5,000)	52.430	105.155	14,655.823	3,139.792
	Small Urban (5,000-49,999)	0.742	1.484	307.400	9.837
	Subtotal	53.172	106.639	14,963.223	3,149.629

Mileage

by County by Functional System by Population Classification

County	Functional System	Centerline	Lane	DVMT	Truck DVMT
	Local				
	Rural (<5,000)	807.533	1,615.066	59,537.901	1,905.213
	Small Urban (5,000-49,999)	76.531	153.062	27,497.722	879.927
	Subtotal	884.064	1,768.128	87,035.623	2,785.140
	County Total	1,303.896	2,723.156	2,008,835.391	271,358.882

Mileage

by County by Functional System by Population Classification

County	Functional System	Centerline	Lane	DVMT	Truck DVMT
Coryell (50)					
	Other Freeway-Expressway				
	Urbanized (200,000+)	5.259	23.188	199,869.848	12,290.078
	Subtotal	5.259	23.188	199,869.848	12,290.078
	Principal Arterial				
	Rural (<5,000)	29.156	59.680	178,380.513	22,533.611
	Small Urban (5,000-49,999)	12.320	35.338	123,555.173	13,003.824
	Urbanized (200,000+)	5.769	16.720	79,143.272	3,584.475
	Subtotal	47.245	111.738	381,078.958	39,121.910
	Minor Arterial				
	Rural (<5,000)	55.752	111.602	255,192.401	28,087.262
	Small Urban (5,000-49,999)	4.890	10.122	25,019.381	3,884.890
	Urbanized (200,000+)	7.215	19.023	71,947.173	5,171.443
	Subtotal	67.857	140.747	352,158.955	37,143.595
	Major Collector				
	Rural (<5,000)	148.164	297.218	87,703.264	13,307.945
	Small Urban (5,000-49,999)	10.527	21.467	15,665.270	1,888.806
	Urbanized (200,000+)	31.181	64.038	77,832.011	3,508.445
	Subtotal	189.872	382.723	181,200.545	18,705.197

Mileage

by County by Functional System by Population Classification

County	Functional System	Centerline	Lane	DVMT	Truck DVMT
	Minor Collector				
	Rural (<5,000)	79.458	158.916	27,202.979	1,945.050
	Small Urban (5,000-49,999)	0.928	1.856	565.220	18.087
	Urbanized (200,000+)	0.638	1.276	312.620	10.004
	Subtotal	81.024	162.048	28,080.819	1,973.141
	Local				
	Rural (<5,000)	758.470	1,516.940	54,065.287	1,730.089
	Small Urban (5,000-49,999)	44.720	89.440	10,731.883	343.420
	Urbanized (200,000+)	211.548	423.096	48,639.447	1,565.218
	Subtotal	1,014.738	2,029.476	113,436.617	3,638.727
	County Total	1,405.995	2,849.920	1,255,825.742	112,872.648

Mileage

by County by Functional System by Population Classification

County	Functional System	Centerline	Lane	DVMT	Truck DVMT
Cottle (51)					
	Minor Arterial				
	Rural (<5,000)	62.920	125.840	64,209.607	14,176.127
	Subtotal	62.920	125.840	64,209.607	14,176.127
	Major Collector				
	Rural (<5,000)	78.210	156.420	5,553.689	1,098.642
	Subtotal	78.210	156.420	5,553.689	1,098.642
	Minor Collector				
	Rural (<5,000)	61.139	122.278	4,129.034	808.840
	Subtotal	61.139	122.278	4,129.034	808.840
	Local				
	Rural (<5,000)	334.176	668.352	6,146.320	196.682
	Subtotal	334.176	668.352	6,146.320	196.682
	County Total	536.445	1,072.890	80,038.650	16,280.291

Mileage

by County by Functional System by Population Classification

County	Functional System	Centerline	Lane	DVMT	Truck DVMT
Crane (52)					
	Interstate				
	Rural (<5,000)	1.530	6.120	28,661.490	13,184.285
	Subtotal	1.530	6.120	28,661.490	13,184.285
	Principal Arterial				
	Rural (<5,000)	35.607	109.284	161,337.048	19,379.541
	Subtotal	35.607	109.284	161,337.048	19,379.541
	Minor Arterial				
	Rural (<5,000)	27.376	56.300	30,718.952	10,008.422
	Subtotal	27.376	56.300	30,718.952	10,008.422
	Major Collector				
	Rural (<5,000)	73.377	146.754	36,261.744	15,623.898
	Subtotal	73.377	146.754	36,261.744	15,623.898
	Local				
	Rural (<5,000)	108.171	216.342	10,694.301	342.218
	Subtotal	108.171	216.342	10,694.301	342.218
	County Total	246.061	534.800	267,673.535	58,538.363

Mileage

by County by Functional System by Population Classification

County	Functional System	Centerline	Lane	DVMT	Truck DVMT
Crockett (53)					
	Interstate				
	Rural (<5,000)	52.797	211.188	435,121.852	171,260.376
	Subtotal	52.797	211.188	435,121.852	171,260.376
	Principal Arterial				
	Rural (<5,000)	0.849	1.698	740.328	152.508
	Subtotal	0.849	1.698	740.328	152.508
	Minor Arterial				
	Rural (<5,000)	63.352	126.704	36,703.271	10,708.448
	Subtotal	63.352	126.704	36,703.271	10,708.448
	Major Collector				
	Rural (<5,000)	144.390	291.516	139,761.323	40,488.956
	Subtotal	144.390	291.516	139,761.323	40,488.956
	Minor Collector				
	Rural (<5,000)	81.877	163.754	9,899.194	1,405.476
	Subtotal	81.877	163.754	9,899.194	1,405.476
	Local				
	Rural (<5,000)	374.940	749.880	40,147.940	1,284.734
	Subtotal	374.940	749.880	40,147.940	1,284.734
	County Total	718.205	1,544.740	662,373.908	225,300.498

Mileage

by County by Functional System by Population Classification

County	Functional System	Centerline	Lane	DVMT	Truck DVMT
Crosby (54)					
	Principal Arterial				
	Rural (<5,000)	30.774	119.242	115,294.362	19,079.313
	Subtotal	30.774	119.242	115,294.362	19,079.313
	Minor Arterial				
	Rural (<5,000)	31.307	64.566	33,002.551	6,161.049
	Subtotal	31.307	64.566	33,002.551	6,161.049
	Major Collector				
	Rural (<5,000)	144.321	292.250	33,178.369	5,866.135
	Subtotal	144.321	292.250	33,178.369	5,866.135
	Minor Collector				
	Rural (<5,000)	40.373	80.746	6,762.666	1,072.063
	Subtotal	40.373	80.746	6,762.666	1,072.063
	Local				
	Rural (<5,000)	760.871	1,522.002	46,939.815	1,668.565
	Subtotal	760.871	1,522.002	46,939.815	1,668.565
	County Total	1,007.646	2,078.806	235,177.763	33,847.124

Mileage

by County by Functional System by Population Classification

County	Functional System	Centerline	Lane	DVMT	Truck DVMT
Culberson (55)					
	Interstate				
	Rural (<5,000)	43.489	173.956	634,332.250	348,893.552
	Subtotal	43.489	173.956	634,332.250	348,893.552
	Principal Arterial				
	Rural (<5,000)	33.276	85.108	67,368.961	12,001.349
	Subtotal	33.276	85.108	67,368.961	12,001.349
	Minor Arterial				
	Rural (<5,000)	20.003	40.477	23,668.088	2,716.855
	Subtotal	20.003	40.477	23,668.088	2,716.855
	Major Collector				
	Rural (<5,000)	183.441	371.327	116,507.523	7,648.555
	Subtotal	183.441	371.327	116,507.523	7,648.555
	Minor Collector				
	Rural (<5,000)	42.779	85.558	8,078.512	1,157.175
	Subtotal	42.779	85.558	8,078.512	1,157.175
	Local				
	Rural (<5,000)	560.788	1,121.576	12,243.610	391.796
	Subtotal	560.788	1,121.576	12,243.610	391.796
	County Total	883.776	1,878.002	862,198.944	372,809.281

Mileage

by County by Functional System by Population Classification

County	Functional System	Centerline	Lane	DVMT	Truck DVMT
Dallam (56)					
	Principal Arterial				
	Rural (<5,000)	65.531	200.100	234,552.007	86,380.244
	Small Urban (5,000-49,999)	5.646	22.042	38,118.715	10,934.603
	Subtotal	71.177	222.142	272,670.722	97,314.847
	Minor Arterial				
	Small Urban (5,000-49,999)	0.469	1.876	1,860.523	1,013.985
	Subtotal	0.469	1.876	1,860.523	1,013.985
	Major Collector				
	Rural (<5,000)	159.547	319.094	69,341.738	18,835.194
	Small Urban (5,000-49,999)	9.409	19.364	11,357.858	1,460.232
	Subtotal	168.956	338.458	80,699.596	20,295.426
	Minor Collector				
	Rural (<5,000)	63.570	127.140	21,550.690	6,498.539
	Subtotal	63.570	127.140	21,550.690	6,498.539
	Local				
	Rural (<5,000)	502.057	1,003.178	13,705.315	462.789
	Small Urban (5,000-49,999)	41.353	82.706	7,969.154	255.013
	Subtotal	543.410	1,085.884	21,674.469	717.801
	County Total	847.582	1,775.500	398,456.000	125,840.598

Mileage

by County by Functional System by Population Classification

County	Functional System	Centerline	Lane	DVMT	Truck DVMT
Dallas (57)					
	Interstate				
	Urbanized (200,000+)	154.133	1,106.752	21,295,133.875	2,273,445.437
	Subtotal	154.133	1,106.752	21,295,133.875	2,273,445.437
	Other Freeway-Expressway				
	Urbanized (200,000+)	151.312	901.636	16,393,886.483	1,039,191.454
	Subtotal	151.312	901.636	16,393,886.483	1,039,191.454
	Principal Arterial				
	Rural (<5,000)	0.012	0.064	295.211	9.447
	Urbanized (200,000+)	480.927	2,424.790	11,004,388.570	458,726.289
	Subtotal	480.939	2,424.854	11,004,683.781	458,735.736
	Minor Arterial				
	Rural (<5,000)	0.061	0.200	475.726	15.223
	Urbanized (200,000+)	719.966	3,129.103	10,032,797.124	349,781.374
	Subtotal	720.027	3,129.303	10,033,272.850	349,796.598
	Major Collector				
	Rural (<5,000)	1.766	3.657	971.803	31.098
	Urbanized (200,000+)	1,368.023	3,451.008	7,663,284.791	242,264.788
	Subtotal	1,369.789	3,454.665	7,664,256.594	242,295.886
	Minor Collector				
	Rural (<5,000)	5.805	11.610	1,612.592	51.603
	Urbanized (200,000+)	40.930	106.882	82,249.068	2,608.268
	Subtotal	46.735	118.492	83,861.660	2,659.871

Mileage

by County by Functional System by Population Classification

County	Functional System	Centerline	Lane	DVMT	Truck DVMT
	Local				
	Rural (<5,000)	26.923	53.846	4,404.339	140.939
	Urbanized (200,000+)	6,027.360	12,055.220	3,276,083.712	104,863.438
	Subtotal	6,054.283	12,109.066	3,280,488.051	105,004.377
	County Total	8,977.218	23,244.768	69,755,583.294	4,471,129.359

Mileage

by County by Functional System by Population Classification

County	Functional System	Centerline	Lane	DVMT	Truck DVMT
Dawson (58)					
	Principal Arterial				
	Rural (<5,000)	64.930	197.138	277,903.731	43,575.681
	Small Urban (5,000-49,999)	10.653	37.988	67,188.787	8,986.758
	Subtotal	75.583	235.126	345,092.518	52,562.439
	Minor Arterial				
	Rural (<5,000)	50.939	102.929	62,977.903	18,440.907
	Small Urban (5,000-49,999)	1.188	4.604	6,050.898	435.073
	Subtotal	52.127	107.533	69,028.801	18,875.980
	Major Collector				
	Rural (<5,000)	141.516	284.004	40,012.157	9,854.700
	Small Urban (5,000-49,999)	17.716	36.934	23,275.082	1,188.721
	Subtotal	159.232	320.938	63,287.239	11,043.421
	Minor Collector				
	Rural (<5,000)	73.712	147.424	7,676.261	951.789
	Small Urban (5,000-49,999)	1.025	2.050	1,072.160	34.309
	Subtotal	74.737	149.474	8,748.421	986.098
	Local				
	Rural (<5,000)	887.846	1,775.692	53,537.944	1,713.214
	Small Urban (5,000-49,999)	67.445	134.890	11,621.375	371.884
	Subtotal	955.291	1,910.582	65,159.319	2,085.098
	County Total	1,316.970	2,723.653	551,316.298	85,553.036

Mileage

by County by Functional System by Population Classification

County	Functional System	Centerline	Lane	DVMT	Truck DVMT
Deaf Smith (59)					
	Interstate				
	Rural (<5,000)	2.149	8.596	28,267.946	13,964.365
	Subtotal	2.149	8.596	28,267.946	13,964.365
	Principal Arterial				
	Rural (<5,000)	17.228	68.912	142,581.350	26,632.382
	Small Urban (5,000-49,999)	4.891	20.308	47,935.533	8,376.972
	Subtotal	22.119	89.220	190,516.883	35,009.354
	Minor Arterial				
	Rural (<5,000)	66.640	133.280	64,022.133	30,459.386
	Small Urban (5,000-49,999)	5.222	15.126	35,042.739	9,698.061
	Subtotal	71.862	148.406	99,064.872	40,157.447
	Major Collector				
	Rural (<5,000)	152.457	305.838	62,244.107	9,212.870
	Small Urban (5,000-49,999)	11.843	27.068	20,521.162	1,299.038
	Subtotal	164.300	332.906	82,765.269	10,511.908
	Minor Collector				
	Rural (<5,000)	20.324	40.648	8,375.611	781.352
	Subtotal	20.324	40.648	8,375.611	781.352
	Local				
	Rural (<5,000)	929.898	1,859.796	22,571.640	722.292
	Small Urban (5,000-49,999)	88.133	176.266	33,780.201	1,080.966
	Subtotal	1,018.031	2,036.062	56,351.841	1,803.259

Mileage

by County by Functional System by Population Classification

County	Functional System	Centerline	Lane	DVMT	Truck DVMT
	County Total	1,298.785	2,655.838	465,342.422	102,227.687

Mileage

by County by Functional System by Population Classification

County	Functional System	Centerline	Lane	DVMT	Truck DVMT
Delta (60)					
	Principal Arterial				
	Rural (<5,000)	27.046	74.224	118,925.606	29,691.066
	Subtotal	27.046	74.224	118,925.606	29,691.066
	Major Collector				
	Rural (<5,000)	78.763	157.526	34,914.980	6,198.292
	Subtotal	78.763	157.526	34,914.980	6,198.292
	Minor Collector				
	Rural (<5,000)	60.342	120.684	10,397.362	1,403.311
	Subtotal	60.342	120.684	10,397.362	1,403.311
	Local				
	Rural (<5,000)	277.032	554.064	4,549.915	147.254
	Subtotal	277.032	554.064	4,549.915	147.254
	County Total	443.183	906.498	168,787.863	37,439.922

Mileage

by County by Functional System by Population Classification

County	Functional System	Centerline	Lane	DVMT	Truck DVMT
Denton (61)					
	Interstate				
	Rural (<5,000)	8.620	34.480	504,156.426	81,551.205
	Small Urban (5,000-49,999)	2.552	10.208	153,087.440	24,544.028
	Urbanized (200,000+)	42.289	194.914	3,536,304.254	353,768.607
	Subtotal	53.461	239.602	4,193,548.120	459,863.841
	Other Freeway-Expressway				
	Urbanized (200,000+)	16.651	72.054	1,754,601.631	118,834.513
	Subtotal	16.651	72.054	1,754,601.631	118,834.513
	Principal Arterial				
	Rural (<5,000)	11.738	39.120	184,397.872	21,416.201
	Small Urban (5,000-49,999)	2.304	9.216	98,525.952	6,798.291
	Urbanized (200,000+)	142.532	579.486	3,387,312.650	275,887.042
	Subtotal	156.574	627.822	3,670,236.474	304,101.534
	Minor Arterial				
	Rural (<5,000)	84.074	168.156	431,377.925	54,340.627
	Small Urban (5,000-49,999)	2.748	5.496	23,936.648	1,455.950
	Urbanized (200,000+)	191.095	661.117	2,427,135.650	150,971.696
	Subtotal	277.917	834.769	2,882,450.223	206,768.273

Mileage

by County by Functional System by Population Classification

County	Functional System	Centerline	Lane	DVMT	Truck DVMT
	Major Collector				
	Rural (<5,000)	125.393	253.396	378,081.334	33,995.911
	Small Urban (5,000-49,999)	10.861	22.518	24,418.490	2,526.268
	Urbanized (200,000+)	405.162	984.268	2,075,855.459	68,767.100
	Subtotal	541.416	1,260.182	2,478,355.283	105,289.280
	Minor Collector				
	Rural (<5,000)	47.217	94.434	36,528.428	2,714.170
	Small Urban (5,000-49,999)	0.728	1.456	430.976	13.791
	Urbanized (200,000+)	23.417	56.992	35,787.019	1,171.962
	Subtotal	71.362	152.882	72,746.423	3,899.923
	Local				
	Rural (<5,000)	668.793	1,337.586	140,783.386	4,505.068
	Small Urban (5,000-49,999)	38.332	76.664	9,702.347	310.475
	Urbanized (200,000+)	1,978.126	3,956.341	823,819.066	26,635.808
	Subtotal	2,685.251	5,370.591	974,304.799	31,451.351
	County Total	3,802.632	8,557.902	16,026,242.953	1,230,208.715

Mileage

by County by Functional System by Population Classification

County	Functional System	Centerline	Lane	DVMT	Truck DVMT
De Witt (62)					
	Principal Arterial				
	Rural (<5,000)	43.310	114.038	198,270.536	24,209.233
	Small Urban (5,000-49,999)	5.370	12.934	56,010.062	5,458.207
	Subtotal	48.680	126.972	254,280.598	29,667.440
	Minor Arterial				
	Rural (<5,000)	14.973	29.946	62,180.435	7,268.850
	Small Urban (5,000-49,999)	6.784	15.828	35,126.290	2,797.381
	Subtotal	21.757	45.774	97,306.725	10,066.230
	Major Collector				
	Rural (<5,000)	168.234	337.484	294,879.668	55,067.990
	Small Urban (5,000-49,999)	15.309	30.618	21,326.150	1,716.956
	Subtotal	183.543	368.102	316,205.818	56,784.946
	Minor Collector				
	Rural (<5,000)	107.457	214.914	39,777.735	4,353.409
	Subtotal	107.457	214.914	39,777.735	4,353.409
	Local				
	Rural (<5,000)	675.583	1,351.166	56,277.315	1,800.874
	Small Urban (5,000-49,999)	78.272	156.544	17,220.080	551.043
	Subtotal	753.855	1,507.710	73,497.395	2,351.917
	County Total	1,115.292	2,263.472	781,068.271	103,223.942

Mileage

by County by Functional System by Population Classification

County	Functional System	Centerline	Lane	DVMT	Truck DVMT
Dickens (63)					
	Principal Arterial				
	Rural (<5,000)	31.691	126.712	50,897.354	13,282.464
	Subtotal	31.691	126.712	50,897.354	13,282.464
	Minor Arterial				
	Rural (<5,000)	36.662	74.506	23,746.958	4,077.936
	Subtotal	36.662	74.506	23,746.958	4,077.936
	Major Collector				
	Rural (<5,000)	97.567	195.616	15,738.217	2,554.599
	Subtotal	97.567	195.616	15,738.217	2,554.599
	Minor Collector				
	Rural (<5,000)	31.223	62.446	3,275.624	633.855
	Subtotal	31.223	62.446	3,275.624	633.855
	Local				
	Rural (<5,000)	433.911	867.822	7,876.210	277.713
	Subtotal	433.911	867.822	7,876.210	277.713
	County Total	631.054	1,327.102	101,534.363	20,826.567

Mileage

by County by Functional System by Population Classification

County	Functional System	Centerline	Lane	DVMT	Truck DVMT
Dimmit (64)					
	Principal Arterial				
	Rural (<5,000)	50.626	104.104	252,374.626	64,616.955
	Small Urban (5,000-49,999)	7.103	18.028	58,882.069	10,579.346
	Subtotal	57.729	122.132	311,256.695	75,196.301
	Minor Arterial				
	Rural (<5,000)	36.492	72.984	111,489.296	26,958.072
	Small Urban (5,000-49,999)	6.734	14.628	24,159.653	4,330.286
	Subtotal	43.226	87.612	135,648.949	31,288.358
	Major Collector				
	Rural (<5,000)	72.820	146.290	95,497.360	14,746.620
	Small Urban (5,000-49,999)	6.215	14.912	9,883.615	1,233.118
	Subtotal	79.035	161.202	105,380.975	15,979.738
	Minor Collector				
	Rural (<5,000)	83.605	167.210	60,743.203	16,321.680
	Small Urban (5,000-49,999)	1.043	2.086	31.290	1.001
	Subtotal	84.648	169.296	60,774.493	16,322.682
	Local				
	Rural (<5,000)	182.204	364.055	5,263.910	168.445
	Small Urban (5,000-49,999)	43.662	87.324	7,928.530	253.713
	Subtotal	225.866	451.379	13,192.440	422.158
	County Total	490.504	991.621	626,253.552	139,209.236

Mileage

by County by Functional System by Population Classification

County	Functional System	Centerline	Lane	DVMT	Truck DVMT
Donley (65)					
	Interstate				
	Rural (<5,000)	6.107	24.428	77,352.729	38,112.175
	Subtotal	6.107	24.428	77,352.729	38,112.175
	Principal Arterial				
	Rural (<5,000)	37.564	150.256	396,021.700	130,682.516
	Subtotal	37.564	150.256	396,021.700	130,682.516
	Minor Arterial				
	Rural (<5,000)	30.334	60.668	21,980.003	5,515.346
	Subtotal	30.334	60.668	21,980.003	5,515.346
	Major Collector				
	Rural (<5,000)	54.228	108.456	6,738.375	1,576.976
	Subtotal	54.228	108.456	6,738.375	1,576.976
	Minor Collector				
	Rural (<5,000)	67.243	134.486	10,522.875	1,744.595
	Subtotal	67.243	134.486	10,522.875	1,744.595
	Local				
	Rural (<5,000)	409.293	818.586	13,306.988	425.824
	Subtotal	409.293	818.586	13,306.988	425.824
	County Total	604.769	1,296.880	525,922.670	178,057.432

Mileage

by County by Functional System by Population Classification

County	Functional System	Centerline	Lane	DVMT	Truck DVMT
Kenedy (66)					
	Principal Arterial				
	Rural (<5,000)	46.713	186.852	420,925.017	105,158.225
	Subtotal	46.713	186.852	420,925.017	105,158.225
	Major Collector				
	Rural (<5,000)	2.124	4.248	210.276	6.308
	Subtotal	2.124	4.248	210.276	6.308
	Local				
	Rural (<5,000)	23.487	46.974	2,454.574	78.546
	Subtotal	23.487	46.974	2,454.574	78.546
	County Total	72.324	238.074	423,589.867	105,243.079

Mileage

by County by Functional System by Population Classification

County	Functional System	Centerline	Lane	DVMT	Truck DVMT
Duval (67)					
	Principal Arterial				
	Rural (<5,000)	56.754	124.384	185,985.160	39,722.860
	Subtotal	56.754	124.384	185,985.160	39,722.860
	Minor Arterial				
	Rural (<5,000)	62.960	128.242	79,626.131	17,604.136
	Subtotal	62.960	128.242	79,626.131	17,604.136
	Major Collector				
	Rural (<5,000)	196.603	393.206	143,188.741	16,858.991
	Subtotal	196.603	393.206	143,188.741	16,858.991
	Minor Collector				
	Rural (<5,000)	53.486	106.972	3,019.884	198.587
	Subtotal	53.486	106.972	3,019.884	198.587
	Local				
	Rural (<5,000)	415.401	831.649	17,885.269	572.329
	Subtotal	415.401	831.649	17,885.269	572.329
	County Total	785.204	1,584.453	429,705.185	74,956.902

Mileage

by County by Functional System by Population Classification

County	Functional System	Centerline	Lane	DVMT	Truck DVMT
Eastland (68)					
	Interstate				
	Rural (<5,000)	39.909	159.636	858,891.451	387,576.420
	Subtotal	39.909	159.636	858,891.451	387,576.420
	Principal Arterial				
	Rural (<5,000)	40.268	81.908	111,540.207	20,137.097
	Subtotal	40.268	81.908	111,540.207	20,137.097
	Minor Arterial				
	Rural (<5,000)	88.540	201.534	168,438.847	25,922.706
	Subtotal	88.540	201.534	168,438.847	25,922.706
	Major Collector				
	Rural (<5,000)	208.131	426.784	121,238.502	17,327.285
	Subtotal	208.131	426.784	121,238.502	17,327.285
	Minor Collector				
	Rural (<5,000)	103.425	206.850	18,870.131	2,034.384
	Subtotal	103.425	206.850	18,870.131	2,034.384
	Local				
	Rural (<5,000)	836.758	1,673.516	31,130.471	999.197
	Subtotal	836.758	1,673.516	31,130.471	999.197
	County Total	1,317.031	2,750.228	1,310,109.609	453,997.089

Mileage

by County by Functional System by Population Classification

County	Functional System	Centerline	Lane	DVMT	Truck DVMT
Ector (69)					
	Interstate				
	Rural (<5,000)	14.396	57.584	282,079.712	128,123.837
	Large Urban (50,000-199,999)	17.277	69.108	492,808.359	167,614.786
	Subtotal	31.673	126.692	774,888.071	295,738.623
	Other Freeway-Expressway				
	Large Urban (50,000-199,999)	2.780	11.120	66,886.800	3,946.321
	Subtotal	2.780	11.120	66,886.800	3,946.321
	Principal Arterial				
	Rural (<5,000)	24.364	79.700	206,892.061	25,622.965
	Large Urban (50,000-199,999)	101.558	389.905	1,223,423.138	106,984.785
	Subtotal	125.922	469.605	1,430,315.199	132,607.751
	Minor Arterial				
	Rural (<5,000)	46.154	114.180	159,324.880	40,353.174
	Large Urban (50,000-199,999)	69.564	212.146	561,771.211	48,971.661
	Subtotal	115.718	326.326	721,096.091	89,324.835
	Major Collector				
	Rural (<5,000)	58.506	117.106	43,473.246	10,083.369
	Large Urban (50,000-199,999)	173.653	399.660	464,476.677	29,396.771
	Subtotal	232.159	516.766	507,949.923	39,480.139

Mileage

by County by Functional System by Population Classification

County	Functional System	Centerline	Lane	DVMT	Truck DVMT
	Minor Collector				
	Rural (<5,000)	6.060	12.120	5,392.260	231.152
	Large Urban (50,000-199,999)	0.976	1.952	1,602.592	51.283
	Subtotal	7.036	14.072	6,994.852	282.435
	Local				
	Rural (<5,000)	148.069	298.145	59,584.503	1,906.704
	Large Urban (50,000-199,999)	707.221	1,413.886	188,868.002	6,335.912
	Subtotal	855.290	1,712.031	248,452.505	8,242.616
	County Total	1,370.578	3,176.612	3,756,583.441	569,622.720

Mileage

by County by Functional System by Population Classification

County	Functional System	Centerline	Lane	DVMT	Truck DVMT
Edwards (70)					
	Principal Arterial				
	Rural (<5,000)	13.570	31.890	10,340.992	2,618.239
	Subtotal	13.570	31.890	10,340.992	2,618.239
	Minor Arterial				
	Rural (<5,000)	3.510	7.020	3,478.410	702.639
	Subtotal	3.510	7.020	3,478.410	702.639
	Major Collector				
	Rural (<5,000)	170.678	357.274	62,704.539	13,135.559
	Subtotal	170.678	357.274	62,704.539	13,135.559
	Minor Collector				
	Rural (<5,000)	54.230	108.460	4,728.035	798.910
	Subtotal	54.230	108.460	4,728.035	798.910
	Local				
	Rural (<5,000)	290.791	581.582	10,609.375	339.500
	Subtotal	290.791	581.582	10,609.375	339.500
	County Total	532.779	1,086.226	91,861.351	17,594.846

Mileage

by County by Functional System by Population Classification

County	Functional System	Centerline	Lane	DVMT	Truck DVMT
Ellis (71)					
	Interstate				
	Rural (<5,000)	27.877	134.057	1,198,661.695	354,936.533
	Small Urban (5,000-49,999)	7.873	47.238	341,846.500	88,390.221
	Urbanized (200,000+)	20.640	91.070	1,300,290.702	344,677.640
	Subtotal	56.390	272.365	2,840,798.897	788,004.393
	Other Freeway-Expressway				
	Small Urban (5,000-49,999)	6.242	18.806	98,002.444	4,992.358
	Urbanized (200,000+)	22.974	91.896	713,242.408	44,476.050
	Subtotal	29.216	110.702	811,244.852	49,468.408
	Principal Arterial				
	Rural (<5,000)	12.472	49.888	278,715.522	19,462.947
	Small Urban (5,000-49,999)	5.774	20.698	55,514.106	5,443.201
	Urbanized (200,000+)	28.494	81.774	535,544.900	25,648.799
	Subtotal	46.740	152.360	869,774.528	50,554.947
	Minor Arterial				
	Rural (<5,000)	45.548	91.096	136,416.841	30,883.876
	Small Urban (5,000-49,999)	4.361	11.792	27,136.399	5,035.928
	Urbanized (200,000+)	46.589	101.736	269,105.888	19,548.194
	Subtotal	96.498	204.624	432,659.128	55,467.999

Mileage

by County by Functional System by Population Classification

County	Functional System	Centerline	Lane	DVMT	Truck DVMT
	Major Collector				
	Rural (<5,000)	211.395	421.661	291,556.708	17,634.233
	Small Urban (5,000-49,999)	46.044	99.664	92,635.411	5,331.546
	Urbanized (200,000+)	260.378	542.568	690,575.737	27,669.376
	Subtotal	517.817	1,063.893	1,074,767.856	50,635.154
	Minor Collector				
	Rural (<5,000)	91.295	182.590	53,651.143	3,320.209
	Subtotal	91.295	182.590	53,651.143	3,320.209
	Local				
	Rural (<5,000)	708.456	1,416.912	91,654.967	2,932.959
	Small Urban (5,000-49,999)	96.975	193.950	36,635.358	1,172.331
	Urbanized (200,000+)	568.926	1,137.852	194,448.715	6,222.359
	Subtotal	1,374.357	2,748.714	322,739.040	10,327.649
	County Total	2,212.313	4,735.248	6,405,635.444	1,007,778.759

Mileage

by County by Functional System by Population Classification

County	Functional System	Centerline	Lane	DVMT	Truck DVMT
El Paso (72)					
	Interstate				
	Rural (<5,000)	18.816	75.264	379,789.800	68,845.921
	Urbanized (200,000+)	43.698	245.635	4,075,154.630	426,533.839
	Subtotal	62.514	320.899	4,454,944.430	495,379.760
	Other Freeway-Expressway				
	Urbanized (200,000+)	63.153	290.804	2,192,245.859	146,801.631
	Subtotal	63.153	290.804	2,192,245.859	146,801.631
	Principal Arterial				
	Rural (<5,000)	25.177	86.720	308,101.119	23,481.869
	Urbanized (200,000+)	216.580	933.261	4,538,449.656	215,395.338
	Subtotal	241.757	1,019.981	4,846,550.775	238,877.207
	Minor Arterial				
	Rural (<5,000)	22.093	53.260	86,806.411	4,500.667
	Small Urban (5,000-49,999)	2.026	5.276	12,491.117	715.474
	Urbanized (200,000+)	193.244	621.348	1,721,881.181	68,003.929
	Subtotal	217.363	679.884	1,821,178.709	73,220.070
	Major Collector				
	Rural (<5,000)	49.804	99.615	81,527.805	4,110.986
	Small Urban (5,000-49,999)	4.531	9.062	18,703.915	1,097.796
	Urbanized (200,000+)	333.840	746.939	2,086,276.076	210,906.790
	Subtotal	388.175	855.616	2,186,507.796	216,115.572

Mileage

by County by Functional System by Population Classification

County	Functional System	Centerline	Lane	DVMT	Truck DVMT
	Minor Collector				
	Rural (<5,000)	2.907	5.814	362.404	28.379
	Urbanized (200,000+)	19.420	38.840	38,261.275	1,224.361
	Subtotal	22.327	44.654	38,623.679	1,252.740
	Local				
	Rural (<5,000)	239.559	479.118	45,884.587	1,468.307
	Small Urban (5,000-49,999)	26.024	52.048	13,090.917	418.909
	Urbanized (200,000+)	2,276.954	4,556.171	973,402.884	31,264.268
	Subtotal	2,542.537	5,087.337	1,032,378.388	33,151.484
	County Total	3,537.826	8,299.175	16,572,429.636	1,204,798.465

Mileage

by County by Functional System by Population Classification

County	Functional System	Centerline	Lane	DVMT	Truck DVMT
Erath (73)					
	Interstate				
	Rural (<5,000)	5.644	22.576	124,902.960	55,581.817
	Subtotal	5.644	22.576	124,902.960	55,581.817
	Principal Arterial				
	Rural (<5,000)	106.332	240.682	501,646.304	80,176.512
	Small Urban (5,000-49,999)	9.279	29.264	99,487.965	11,522.320
	Subtotal	115.611	269.946	601,134.269	91,698.832
	Minor Arterial				
	Rural (<5,000)	19.922	39.844	56,410.103	3,000.972
	Small Urban (5,000-49,999)	14.408	33.874	102,056.379	5,589.089
	Subtotal	34.330	73.718	158,466.482	8,590.061
	Major Collector				
	Rural (<5,000)	151.988	303.976	151,806.417	16,273.218
	Small Urban (5,000-49,999)	9.455	22.098	32,062.253	1,134.686
	Subtotal	161.443	326.074	183,868.670	17,407.904
	Minor Collector				
	Rural (<5,000)	98.266	196.532	37,452.412	3,988.849
	Small Urban (5,000-49,999)	0.734	1.468	2,350.268	75.209
	Subtotal	99.000	198.000	39,802.680	4,064.058

Mileage

by County by Functional System by Population Classification

County	Functional System	Centerline	Lane	DVMT	Truck DVMT
	Local				
	Rural (<5,000)	851.944	1,703.888	90,476.547	2,899.922
	Small Urban (5,000-49,999)	76.499	152.998	38,791.485	1,241.328
	Subtotal	928.443	1,856.886	129,268.032	4,141.250
	County Total	1,344.471	2,747.200	1,237,443.093	181,483.921

Mileage

by County by Functional System by Population Classification

County	Functional System	Centerline	Lane	DVMT	Truck DVMT
Falls (74)					
	Interstate				
	Rural (<5,000)	1.900	7.600	130,661.100	33,841.225
	Subtotal	1.900	7.600	130,661.100	33,841.225
	Other Freeway-Expressway				
	Small Urban (5,000-49,999)	3.011	12.044	23,448.464	4,940.240
	Subtotal	3.011	12.044	23,448.464	4,940.240
	Principal Arterial				
	Rural (<5,000)	21.611	86.444	191,336.768	39,195.007
	Small Urban (5,000-49,999)	2.741	6.968	18,377.799	3,189.825
	Subtotal	24.352	93.412	209,714.567	42,384.832
	Minor Arterial				
	Rural (<5,000)	67.411	134.822	209,521.009	41,979.665
	Small Urban (5,000-49,999)	5.276	11.346	12,476.865	1,628.136
	Subtotal	72.687	146.168	221,997.874	43,607.802
	Major Collector				
	Rural (<5,000)	137.433	276.631	104,555.835	13,752.517
	Small Urban (5,000-49,999)	10.495	20.990	8,432.926	361.208
	Subtotal	147.928	297.621	112,988.761	14,113.725
	Minor Collector				
	Rural (<5,000)	138.218	276.436	24,151.511	3,382.077
	Small Urban (5,000-49,999)	0.421	0.646	42.866	1.372
	Subtotal	138.639	277.082	24,194.377	3,383.449

Mileage

by County by Functional System by Population Classification

County	Functional System	Centerline	Lane	DVMT	Truck DVMT
	Local				
	Rural (<5,000)	752.814	1,505.628	37,941.784	1,214.137
	Small Urban (5,000-49,999)	49.854	99.708	9,461.316	302.762
	Subtotal	802.668	1,605.336	47,403.100	1,516.899
	County Total	1,191.185	2,439.263	770,408.243	143,788.172

Mileage

by County by Functional System by Population Classification

County	Functional System	Centerline	Lane	DVMT	Truck DVMT
Fannin (75)					
	Principal Arterial				
	Rural (<5,000)	31.363	65.760	188,624.424	25,313.974
	Small Urban (5,000-49,999)	3.193	6.386	17,605.180	2,311.833
	Subtotal	34.556	72.146	206,229.604	27,625.808
	Minor Arterial				
	Rural (<5,000)	54.481	119.055	222,149.614	35,156.416
	Small Urban (5,000-49,999)	5.496	12.342	41,330.450	4,858.809
	Subtotal	59.977	131.397	263,480.064	40,015.226
	Major Collector				
	Rural (<5,000)	234.361	469.726	232,947.205	44,824.619
	Small Urban (5,000-49,999)	17.349	34.698	31,443.491	3,464.347
	Subtotal	251.710	504.424	264,390.696	48,288.966
	Minor Collector				
	Rural (<5,000)	148.664	297.328	44,764.588	5,203.072
	Subtotal	148.664	297.328	44,764.588	5,203.072
	Local				
	Rural (<5,000)	1,021.775	2,041.900	41,078.750	1,314.520
	Small Urban (5,000-49,999)	55.016	110.032	11,430.960	365.791
	Subtotal	1,076.791	2,151.932	52,509.710	1,680.311
	County Total	1,571.698	3,157.227	831,374.662	122,813.382

Mileage

by County by Functional System by Population Classification

County	Functional System	Centerline	Lane	DVMT	Truck DVMT
Fayette (76)					
	Interstate				
	Rural (<5,000)	22.795	91.180	753,384.514	237,083.604
	Subtotal	22.795	91.180	753,384.514	237,083.604
	Principal Arterial				
	Rural (<5,000)	34.464	157.282	463,149.739	77,737.537
	Small Urban (5,000-49,999)	2.650	10.600	45,950.814	6,853.155
	Subtotal	37.114	167.882	509,100.553	84,590.692
	Minor Arterial				
	Rural (<5,000)	31.214	64.536	212,299.036	32,678.383
	Small Urban (5,000-49,999)	3.159	6.496	31,339.447	4,149.216
	Subtotal	34.373	71.032	243,638.483	36,827.599
	Major Collector				
	Rural (<5,000)	227.749	465.184	298,439.115	40,647.809
	Small Urban (5,000-49,999)	10.289	23.376	29,109.550	4,454.454
	Subtotal	238.038	488.560	327,548.665	45,102.263
	Minor Collector				
	Rural (<5,000)	110.477	220.954	35,340.536	3,958.684
	Small Urban (5,000-49,999)	2.641	5.282	4,528.470	144.911
	Subtotal	113.118	226.236	39,869.006	4,103.595

Mileage

by County by Functional System by Population Classification

County	Functional System	Centerline	Lane	DVMT	Truck DVMT
	Local				
	Rural (<5,000)	912.818	1,825.636	78,239.516	2,520.662
	Small Urban (5,000-49,999)	40.083	80.166	5,270.068	168.642
	Subtotal	952.901	1,905.802	83,509.584	2,689.304
	County Total	1,398.339	2,950.692	1,957,050.805	410,397.058

Mileage

by County by Functional System by Population Classification

County	Functional System	Centerline	Lane	DVMT	Truck DVMT
Fisher (77)					
	Minor Arterial				
	Rural (<5,000)	65.876	138.440	88,284.520	15,669.748
	Subtotal	65.876	138.440	88,284.520	15,669.748
	Major Collector				
	Rural (<5,000)	136.454	273.408	57,766.837	8,093.950
	Subtotal	136.454	273.408	57,766.837	8,093.950
	Minor Collector				
	Rural (<5,000)	71.636	143.272	9,210.525	1,017.376
	Subtotal	71.636	143.272	9,210.525	1,017.376
	Local				
	Rural (<5,000)	674.233	1,348.466	14,969.209	479.015
	Subtotal	674.233	1,348.466	14,969.209	479.015
	County Total	948.199	1,903.586	170,231.091	25,260.089

Mileage

by County by Functional System by Population Classification

County	Functional System	Centerline	Lane	DVMT	Truck DVMT
Floyd (78)					
	Minor Arterial				
	Rural (<5,000)	70.608	194.214	114,851.193	17,071.738
	Subtotal	70.608	194.214	114,851.193	17,071.738
	Major Collector				
	Rural (<5,000)	184.470	370.824	59,235.410	7,722.512
	Subtotal	184.470	370.824	59,235.410	7,722.512
	Minor Collector				
	Rural (<5,000)	81.302	162.604	13,284.291	1,917.648
	Subtotal	81.302	162.604	13,284.291	1,917.648
	Local				
	Rural (<5,000)	1,017.038	2,034.076	57,183.812	1,837.273
	Subtotal	1,017.038	2,034.076	57,183.812	1,837.273
	County Total	1,353.418	2,761.718	244,554.706	28,549.171

Mileage

by County by Functional System by Population Classification

County	Functional System	Centerline	Lane	DVMT	Truck DVMT
Foard (79)					
	Minor Arterial				
	Rural (<5,000)	36.096	72.490	32,024.266	9,432.562
	Subtotal	36.096	72.490	32,024.266	9,432.562
	Major Collector				
	Rural (<5,000)	26.196	52.392	3,888.328	589.907
	Subtotal	26.196	52.392	3,888.328	589.907
	Minor Collector				
	Rural (<5,000)	86.526	173.052	11,820.538	4,978.412
	Subtotal	86.526	173.052	11,820.538	4,978.412
	Local				
	Rural (<5,000)	346.631	693.262	4,651.645	148.853
	Subtotal	346.631	693.262	4,651.645	148.853
	County Total	495.449	991.196	52,384.777	15,149.733

Mileage

by County by Functional System by Population Classification

County	Functional System	Centerline	Lane	DVMT	Truck DVMT
Fort Bend (80)					
	Interstate				
	Urbanized (200,000+)	22.357	133.272	2,229,696.599	223,406.262
	Subtotal	22.357	133.272	2,229,696.599	223,406.262
	Other Freeway-Expressway				
	Urbanized (200,000+)	45.894	176.758	1,744,113.573	96,192.785
	Subtotal	45.894	176.758	1,744,113.573	96,192.785
	Principal Arterial				
	Rural (<5,000)	32.901	87.486	464,810.922	72,900.741
	Urbanized (200,000+)	73.374	266.975	1,571,638.846	94,296.231
	Subtotal	106.275	354.461	2,036,449.768	167,196.973
	Minor Arterial				
	Rural (<5,000)	10.197	20.404	83,175.997	7,803.901
	Urbanized (200,000+)	146.773	488.740	2,249,349.531	132,613.182
	Subtotal	156.970	509.144	2,332,525.528	140,417.084
	Major Collector				
	Rural (<5,000)	131.064	262.662	413,249.416	70,021.709
	Urbanized (200,000+)	330.718	804.015	2,505,759.981	126,550.505
	Subtotal	461.782	1,066.677	2,919,009.397	196,572.214
	Minor Collector				
	Rural (<5,000)	47.737	95.474	41,119.157	2,982.394
	Urbanized (200,000+)	3.117	6.234	14,022.110	448.708
	Subtotal	50.854	101.708	55,141.267	3,431.102

Mileage

by County by Functional System by Population Classification

County	Functional System	Centerline	Lane	DVMT	Truck DVMT
	Local				
	Rural (<5,000)	600.890	1,201.784	132,074.423	4,226.382
	Urbanized (200,000+)	1,793.871	3,625.118	856,618.384	27,411.485
	Subtotal	2,394.761	4,826.902	988,692.807	31,637.866
	County Total	3,238.893	7,168.922	12,305,628.939	858,854.285

Mileage

by County by Functional System by Population Classification

County	Functional System	Centerline	Lane	DVMT	Truck DVMT
Franklin (81)					
	Interstate				
	Rural (<5,000)	10.672	42.688	379,213.036	125,166.496
	Subtotal	10.672	42.688	379,213.036	125,166.496
	Principal Arterial				
	Rural (<5,000)	0.495	1.980	2,081.970	495.509
	Subtotal	0.495	1.980	2,081.970	495.509
	Minor Arterial				
	Rural (<5,000)	29.904	62.562	83,982.205	21,830.430
	Subtotal	29.904	62.562	83,982.205	21,830.430
	Major Collector				
	Rural (<5,000)	110.148	220.296	116,227.442	7,465.240
	Subtotal	110.148	220.296	116,227.442	7,465.240
	Minor Collector				
	Rural (<5,000)	5.572	11.144	3,711.591	327.637
	Subtotal	5.572	11.144	3,711.591	327.637
	Local				
	Rural (<5,000)	299.396	603.856	20,876.625	668.052
	Subtotal	299.396	603.856	20,876.625	668.052
	County Total	456.187	942.526	606,092.869	155,953.364

Mileage

by County by Functional System by Population Classification

County	Functional System	Centerline	Lane	DVMT	Truck DVMT
Freestone (82)					
	Interstate				
	Rural (<5,000)	32.077	128.308	972,270.606	335,359.097
	Subtotal	32.077	128.308	972,270.606	335,359.097
	Principal Arterial				
	Rural (<5,000)	4.652	11.504	29,249.615	8,789.548
	Subtotal	4.652	11.504	29,249.615	8,789.548
	Minor Arterial				
	Rural (<5,000)	84.547	174.310	324,027.402	54,211.792
	Subtotal	84.547	174.310	324,027.402	54,211.792
	Major Collector				
	Rural (<5,000)	188.434	376.868	230,989.596	30,329.251
	Subtotal	188.434	376.868	230,989.596	30,329.251
	Minor Collector				
	Rural (<5,000)	79.867	159.734	24,240.383	2,960.909
	Subtotal	79.867	159.734	24,240.383	2,960.909
	Local				
	Rural (<5,000)	717.401	1,434.802	65,692.430	2,159.121
	Subtotal	717.401	1,434.802	65,692.430	2,159.121
	County Total	1,106.978	2,285.526	1,646,470.032	433,809.717

Mileage

by County by Functional System by Population Classification

County	Functional System	Centerline	Lane	DVMT	Truck DVMT
Frio (83)					
	Interstate				
	Rural (<5,000)	30.262	121.048	703,220.487	315,020.047
	Small Urban (5,000-49,999)	5.509	22.036	116,286.905	57,142.645
	Subtotal	35.771	143.084	819,507.392	372,162.692
	Other Freeway-Expressway				
	Small Urban (5,000-49,999)	0.265	1.060	1,723.030	136.119
	Subtotal	0.265	1.060	1,723.030	136.119
	Principal Arterial				
	Rural (<5,000)	36.034	72.068	100,390.460	24,855.784
	Small Urban (5,000-49,999)	3.620	11.900	25,679.824	1,586.310
	Subtotal	39.654	83.968	126,070.284	26,442.094
	Minor Arterial				
	Rural (<5,000)	18.928	37.856	53,589.772	10,557.110
	Small Urban (5,000-49,999)	3.495	7.832	6,571.565	901.416
	Subtotal	22.423	45.688	60,161.337	11,458.526
	Major Collector				
	Rural (<5,000)	190.099	384.538	209,956.312	48,117.164
	Small Urban (5,000-49,999)	25.652	52.596	33,267.458	2,882.414
	Subtotal	215.751	437.134	243,223.770	50,999.579
	Minor Collector				
	Rural (<5,000)	41.059	82.118	11,729.084	3,649.698
	Subtotal	41.059	82.118	11,729.084	3,649.698

Mileage

by County by Functional System by Population Classification

County	Functional System	Centerline	Lane	DVMT	Truck DVMT
	Local				
	Rural (<5,000)	381.193	761.177	15,806.655	505.813
	Small Urban (5,000-49,999)	44.522	89.044	11,815.754	378.104
	Subtotal	425.715	850.221	27,622.409	883.917
	County Total	780.638	1,643.273	1,290,037.306	465,732.625

Mileage

by County by Functional System by Population Classification

County	Functional System	Centerline	Lane	DVMT	Truck DVMT
Gaines (84)					
	Principal Arterial				
	Rural (<5,000)	52.472	209.888	327,107.450	76,087.205
	Small Urban (5,000-49,999)	6.127	21.432	61,267.807	11,290.416
	Subtotal	58.599	231.320	388,375.257	87,377.621
	Minor Arterial				
	Rural (<5,000)	44.004	88.008	124,940.636	23,552.475
	Small Urban (5,000-49,999)	0.644	1.288	1,808.352	258.594
	Subtotal	44.648	89.296	126,748.988	23,811.069
	Major Collector				
	Rural (<5,000)	171.413	345.330	155,180.473	20,791.818
	Small Urban (5,000-49,999)	6.347	13.984	13,979.349	1,138.434
	Subtotal	177.760	359.314	169,159.822	21,930.251
	Minor Collector				
	Rural (<5,000)	139.476	278.952	29,812.310	1,122.268
	Small Urban (5,000-49,999)	4.515	9.030	2,200.183	66.701
	Subtotal	143.991	287.982	32,012.493	1,188.969
	Local				
	Rural (<5,000)	949.735	1,899.470	94,879.400	3,036.141
	Small Urban (5,000-49,999)	48.912	97.824	8,952.120	286.468
	Subtotal	998.647	1,997.294	103,831.520	3,322.609
	County Total	1,423.645	2,965.206	820,128.080	137,630.520

Mileage

by County by Functional System by Population Classification

County	Functional System	Centerline	Lane	DVMT	Truck DVMT
Galveston (85)					
	Interstate				
	Small Urban (5,000-49,999)	4.337	26.022	295,568.664	11,218.645
	Large Urban (50,000-199,999)	15.382	92.292	1,065,167.876	39,892.584
	Urbanized (200,000+)	4.211	25.266	392,940.255	12,804.678
	Subtotal	23.930	143.580	1,753,676.795	63,915.907
	Other Freeway-Expressway				
	Large Urban (50,000-199,999)	5.709	23.730	166,521.596	8,524.644
	Urbanized (200,000+)	1.445	6.948	56,395.460	2,425.005
	Subtotal	7.154	30.678	222,917.056	10,949.649
	Principal Arterial				
	Rural (<5,000)	41.225	86.310	251,233.284	19,667.961
	Small Urban (5,000-49,999)	28.750	125.602	554,368.857	28,305.896
	Large Urban (50,000-199,999)	64.039	246.060	817,776.772	50,078.868
	Urbanized (200,000+)	44.489	180.401	940,505.815	44,368.794
	Subtotal	178.503	638.373	2,563,884.728	142,421.519
	Minor Arterial				
	Rural (<5,000)	5.993	12.786	53,665.796	2,793.949
	Small Urban (5,000-49,999)	19.315	44.976	83,693.286	3,642.721
	Large Urban (50,000-199,999)	55.982	153.810	519,366.645	23,290.744
	Urbanized (200,000+)	26.739	71.762	313,577.885	13,102.120
	Subtotal	108.029	283.334	970,303.612	42,829.535

Mileage

by County by Functional System by Population Classification

County	Functional System	Centerline	Lane	DVMT	Truck DVMT
	Major Collector				
	Rural (<5,000)	16.700	33.402	23,895.274	1,165.929
	Small Urban (5,000-49,999)	47.500	109.202	129,214.926	6,467.232
	Large Urban (50,000-199,999)	140.437	292.362	324,183.434	18,658.349
	Urbanized (200,000+)	49.591	120.512	219,322.662	9,436.355
	Subtotal	254.228	555.478	696,616.296	35,727.866
	Minor Collector				
	Rural (<5,000)	0.377	0.754	85.202	5.964
	Small Urban (5,000-49,999)	3.204	6.408	12,040.711	570.570
	Subtotal	3.581	7.162	12,125.913	576.534
	Local				
	Rural (<5,000)	192.835	385.670	26,308.936	841.806
	Small Urban (5,000-49,999)	215.537	431.074	80,666.796	2,639.914
	Large Urban (50,000-199,999)	607.678	1,215.356	301,474.493	10,647.249
	Urbanized (200,000+)	545.849	1,092.928	252,182.790	8,120.063
	Subtotal	1,561.899	3,125.028	660,633.015	22,249.032
	County Total	2,137.324	4,783.633	6,880,157.415	318,670.042

Mileage

by County by Functional System by Population Classification

County	Functional System	Centerline	Lane	DVMT	Truck DVMT
Garza (86)					
	Principal Arterial				
	Rural (<5,000)	37.159	148.855	413,862.268	81,707.067
	Small Urban (5,000-49,999)	2.218	9.087	35,477.964	5,728.502
	Subtotal	39.377	157.942	449,340.232	87,435.569
	Minor Arterial				
	Rural (<5,000)	42.153	88.718	30,978.171	6,909.811
	Small Urban (5,000-49,999)	3.123	10.388	6,139.357	1,045.506
	Subtotal	45.276	99.106	37,117.528	7,955.317
	Major Collector				
	Rural (<5,000)	85.859	171.768	23,439.386	4,960.422
	Small Urban (5,000-49,999)	3.966	11.018	2,887.739	417.668
	Subtotal	89.825	182.786	26,327.125	5,378.090
	Minor Collector				
	Rural (<5,000)	43.193	86.386	3,010.399	170.531
	Subtotal	43.193	86.386	3,010.399	170.531
	Local				
	Rural (<5,000)	218.874	437.748	13,654.619	749.900
	Small Urban (5,000-49,999)	25.039	50.078	500.780	16.025
	Subtotal	243.913	487.826	14,155.399	765.925
	County Total	461.584	1,014.046	529,950.683	101,705.432

Mileage

by County by Functional System by Population Classification

County	Functional System	Centerline	Lane	DVMT	Truck DVMT
Gillespie (87)					
	Interstate				
	Rural (<5,000)	5.954	23.816	74,258.288	28,292.408
	Subtotal	5.954	23.816	74,258.288	28,292.408
	Principal Arterial				
	Rural (<5,000)	42.038	168.152	208,778.348	24,775.488
	Small Urban (5,000-49,999)	6.797	27.188	72,121.559	6,735.064
	Subtotal	48.835	195.340	280,899.907	31,510.552
	Minor Arterial				
	Rural (<5,000)	36.828	101.942	211,459.390	21,525.584
	Small Urban (5,000-49,999)	14.150	38.182	86,454.067	5,681.498
	Subtotal	50.978	140.124	297,913.457	27,207.083
	Major Collector				
	Rural (<5,000)	152.180	304.360	143,948.644	18,183.708
	Small Urban (5,000-49,999)	9.932	22.464	22,896.251	895.432
	Subtotal	162.112	326.824	166,844.895	19,079.140
	Minor Collector				
	Rural (<5,000)	27.931	55.862	7,315.864	712.381
	Small Urban (5,000-49,999)	1.281	2.562	2,926.000	93.632
	Subtotal	29.212	58.424	10,241.864	806.013

Mileage

by County by Functional System by Population Classification

County	Functional System	Centerline	Lane	DVMT	Truck DVMT
	Local				
	Rural (<5,000)	528.668	1,059.174	61,312.446	1,961.998
	Small Urban (5,000-49,999)	85.790	171.580	24,581.967	786.623
	Subtotal	614.458	1,230.754	85,894.413	2,748.621
	County Total	911.549	1,975.282	916,052.824	109,643.817

Mileage

by County by Functional System by Population Classification

County	Functional System	Centerline	Lane	DVMT	Truck DVMT
Glasscock (88)					
	Principal Arterial				
	Rural (<5,000)	41.712	104.180	166,726.257	59,765.574
	Subtotal	41.712	104.180	166,726.257	59,765.574
	Major Collector				
	Rural (<5,000)	92.198	184.396	165,902.719	61,509.380
	Subtotal	92.198	184.396	165,902.719	61,509.380
	Minor Collector				
	Rural (<5,000)	14.047	28.094	4,924.225	601.963
	Subtotal	14.047	28.094	4,924.225	601.963
	Local				
	Rural (<5,000)	204.212	408.424	20,158.405	645.069
	Subtotal	204.212	408.424	20,158.405	645.069
	County Total	352.169	725.094	357,711.606	122,521.986

Mileage

by County by Functional System by Population Classification

County	Functional System	Centerline	Lane	DVMT	Truck DVMT
Goliad (89)					
	Principal Arterial				
	Rural (<5,000)	30.312	93.814	153,575.991	32,852.241
	Subtotal	30.312	93.814	153,575.991	32,852.241
	Minor Arterial				
	Rural (<5,000)	33.155	67.704	85,518.273	13,309.159
	Subtotal	33.155	67.704	85,518.273	13,309.159
	Major Collector				
	Rural (<5,000)	160.581	320.873	77,032.731	19,641.844
	Subtotal	160.581	320.873	77,032.731	19,641.844
	Minor Collector				
	Rural (<5,000)	39.663	79.326	6,640.507	1,170.877
	Subtotal	39.663	79.326	6,640.507	1,170.877
	Local				
	Rural (<5,000)	322.821	645.642	22,865.190	745.695
	Subtotal	322.821	645.642	22,865.190	745.695
	County Total	586.532	1,207.359	345,632.692	67,719.815

Mileage

by County by Functional System by Population Classification

County	Functional System	Centerline	Lane	DVMT	Truck DVMT
Gonzales (90)					
	Interstate				
	Rural (<5,000)	22.136	88.544	713,441.713	227,469.234
	Subtotal	22.136	88.544	713,441.713	227,469.234
	Principal Arterial				
	Rural (<5,000)	43.398	95.663	304,821.809	27,541.278
	Small Urban (5,000-49,999)	6.496	25.816	72,420.968	6,497.641
	Subtotal	49.894	121.479	377,242.777	34,038.920
	Minor Arterial				
	Rural (<5,000)	28.726	57.468	156,026.092	22,250.442
	Small Urban (5,000-49,999)	5.077	10.990	27,013.261	1,888.630
	Subtotal	33.803	68.458	183,039.353	24,139.071
	Major Collector				
	Rural (<5,000)	215.979	432.210	285,140.874	42,782.854
	Small Urban (5,000-49,999)	10.111	20.222	21,371.420	1,153.750
	Subtotal	226.090	452.432	306,512.294	43,936.604
	Minor Collector				
	Rural (<5,000)	96.311	192.622	35,368.974	4,216.419
	Subtotal	96.311	192.622	35,368.974	4,216.419
	Local				
	Rural (<5,000)	713.468	1,426.936	57,658.891	1,845.085
	Small Urban (5,000-49,999)	47.642	95.284	9,290.190	297.286
	Subtotal	761.110	1,522.220	66,949.081	2,142.371

Mileage

by County by Functional System by Population Classification

County	Functional System	Centerline	Lane	DVMT	Truck DVMT
	County Total	1,189.344	2,445.755	1,682,554.192	335,942.618

Mileage

by County by Functional System by Population Classification

County	Functional System	Centerline	Lane	DVMT	Truck DVMT
Gray (91)					
	Interstate				
	Rural (<5,000)	26.288	105.152	331,054.530	173,856.093
	Subtotal	26.288	105.152	331,054.530	173,856.093
	Principal Arterial				
	Rural (<5,000)	19.248	50.308	71,862.053	16,720.643
	Small Urban (5,000-49,999)	4.163	17.536	22,612.224	4,817.518
	Subtotal	23.411	67.844	94,474.277	21,538.161
	Minor Arterial				
	Rural (<5,000)	49.173	99.184	87,266.030	10,702.922
	Small Urban (5,000-49,999)	10.241	39.604	55,165.626	6,754.717
	Subtotal	59.414	138.788	142,431.656	17,457.639
	Major Collector				
	Rural (<5,000)	192.157	392.742	48,841.238	11,427.806
	Small Urban (5,000-49,999)	15.753	35.424	33,108.921	4,390.916
	Subtotal	207.910	428.166	81,950.159	15,818.722
	Minor Collector				
	Rural (<5,000)	25.832	51.664	2,471.523	822.996
	Subtotal	25.832	51.664	2,471.523	822.996
	Local				
	Rural (<5,000)	623.383	1,246.766	14,748.059	472.759
	Small Urban (5,000-49,999)	131.635	263.270	44,831.172	1,434.598
	Subtotal	755.018	1,510.036	59,579.231	1,907.357

Mileage

by County by Functional System by Population Classification

County	Functional System	Centerline	Lane	DVMT	Truck DVMT
	County Total	1,097.873	2,301.650	711,961.376	231,400.968

Mileage

by County by Functional System by Population Classification

County	Functional System	Centerline	Lane	DVMT	Truck DVMT
Grayson (92)					
	Other Freeway-Expressway				
	Small Urban (5,000-49,999)	2.265	9.060	106,217.339	16,038.630
	Large Urban (50,000-199,999)	24.200	99.848	940,576.866	143,829.158
	Subtotal	26.465	108.908	1,046,794.205	159,867.787
	Principal Arterial				
	Rural (<5,000)	62.602	198.346	1,080,561.482	108,534.607
	Large Urban (50,000-199,999)	20.292	71.848	262,455.155	19,202.539
	Subtotal	82.894	270.194	1,343,016.637	127,737.145
	Minor Arterial				
	Rural (<5,000)	112.028	224.778	500,116.016	65,127.146
	Small Urban (5,000-49,999)	2.631	5.262	12,734.017	180.332
	Large Urban (50,000-199,999)	68.262	164.234	456,568.409	34,306.611
	Subtotal	182.921	394.274	969,418.442	99,614.089
	Major Collector				
	Rural (<5,000)	179.547	361.201	277,323.292	28,759.714
	Small Urban (5,000-49,999)	6.916	13.986	13,374.084	972.865
	Large Urban (50,000-199,999)	90.929	183.337	175,998.797	15,245.499
	Subtotal	277.392	558.524	466,696.173	44,978.078
	Minor Collector				
	Rural (<5,000)	33.384	66.768	16,314.431	1,325.163
	Subtotal	33.384	66.768	16,314.431	1,325.163

Mileage

by County by Functional System by Population Classification

County	Functional System	Centerline	Lane	DVMT	Truck DVMT
	Local				
	Rural (<5,000)	1,400.557	2,796.947	142,857.831	4,657.125
	Small Urban (5,000-49,999)	28.369	56.738	5,177.460	165.679
	Large Urban (50,000-199,999)	407.510	815.020	76,834.841	2,519.117
	Subtotal	1,836.436	3,668.705	224,870.132	7,341.921
	County Total	2,439.492	5,067.373	4,067,110.020	440,864.183

Mileage

by County by Functional System by Population Classification

County	Functional System	Centerline	Lane	DVMT	Truck DVMT
Gregg (93)					
	Interstate				
	Rural (<5,000)	10.413	41.652	356,551.326	119,050.068
	Small Urban (5,000-49,999)	4.760	19.040	176,447.564	56,886.639
	Large Urban (50,000-199,999)	1.730	6.920	56,564.158	19,299.701
	Subtotal	16.903	67.612	589,563.048	195,236.408
	Principal Arterial				
	Rural (<5,000)	18.523	64.944	219,371.571	21,020.520
	Small Urban (5,000-49,999)	20.394	73.488	189,453.709	18,305.348
	Large Urban (50,000-199,999)	70.207	291.222	1,298,310.575	65,217.067
	Subtotal	109.124	429.654	1,707,135.855	104,542.935
	Minor Arterial				
	Rural (<5,000)	21.450	55.620	184,896.691	9,707.289
	Small Urban (5,000-49,999)	13.341	34.820	82,771.948	4,367.955
	Large Urban (50,000-199,999)	64.239	196.073	457,223.561	20,795.448
	Subtotal	99.030	286.513	724,892.200	34,870.692
	Major Collector				
	Rural (<5,000)	63.044	127.710	122,873.461	8,664.961
	Small Urban (5,000-49,999)	38.553	77.106	71,644.145	2,737.999
	Large Urban (50,000-199,999)	71.467	174.202	243,615.048	9,877.705
	Subtotal	173.064	379.018	438,132.654	21,280.665

Mileage

by County by Functional System by Population Classification

County	Functional System	Centerline	Lane	DVMT	Truck DVMT
	Minor Collector				
	Rural (<5,000)	19.173	38.346	10,270.502	662.060
	Small Urban (5,000-49,999)	1.760	3.520	413.668	13.237
	Large Urban (50,000-199,999)	1.400	2.800	3,153.545	239.950
	Subtotal	22.333	44.666	13,837.715	915.248
	Local				
	Rural (<5,000)	148.446	296.892	50,497.131	1,615.908
	Small Urban (5,000-49,999)	83.305	166.610	21,829.606	698.547
	Large Urban (50,000-199,999)	505.925	1,011.850	220,134.924	7,058.249
	Subtotal	737.676	1,475.352	292,461.661	9,372.705
	County Total	1,158.130	2,682.815	3,766,023.133	366,218.651

Mileage

by County by Functional System by Population Classification

County	Functional System	Centerline	Lane	DVMT	Truck DVMT
Grimes (94)					
	Other Freeway-Expressway				
	Small Urban (5,000-49,999)	4.152	16.608	106,798.872	14,837.471
	Subtotal	4.152	16.608	106,798.872	14,837.471
	Principal Arterial				
	Rural (<5,000)	28.956	78.500	412,051.550	57,847.042
	Small Urban (5,000-49,999)	3.089	7.452	28,556.425	2,127.402
	Subtotal	32.045	85.952	440,607.975	59,974.444
	Minor Arterial				
	Rural (<5,000)	60.478	121.722	290,464.894	39,343.727
	Small Urban (5,000-49,999)	5.946	11.892	34,728.406	3,472.160
	Subtotal	66.424	133.614	325,193.300	42,815.887
	Major Collector				
	Rural (<5,000)	111.839	223.678	171,751.566	21,061.462
	Small Urban (5,000-49,999)	15.932	31.864	26,598.158	1,512.678
	Subtotal	127.771	255.542	198,349.724	22,574.140
	Minor Collector				
	Rural (<5,000)	70.427	140.926	30,739.103	2,961.791
	Subtotal	70.427	140.926	30,739.103	2,961.791
	Local				
	Rural (<5,000)	608.743	1,217.486	60,820.860	1,946.268
	Small Urban (5,000-49,999)	47.093	94.186	7,482.205	239.431
	Subtotal	655.836	1,311.672	68,303.065	2,185.698

Mileage

by County by Functional System by Population Classification

County	Functional System	Centerline	Lane	DVMT	Truck DVMT
	County Total	956.655	1,944.314	1,169,992.039	145,349.431

Mileage

by County by Functional System by Population Classification

County	Functional System	Centerline	Lane	DVMT	Truck DVMT
Guadalupe (95)					
	Interstate				
	Rural (<5,000)	18.898	75.592	697,758.570	207,638.181
	Small Urban (5,000-49,999)	5.697	22.788	242,190.193	85,638.691
	Urbanized (200,000+)	14.153	63.266	952,207.627	233,672.993
	Subtotal	38.748	161.646	1,892,156.390	526,949.866
	Principal Arterial				
	Rural (<5,000)	40.717	134.458	310,851.465	42,268.059
	Small Urban (5,000-49,999)	17.288	54.634	199,841.985	12,511.380
	Urbanized (200,000+)	14.731	51.344	359,047.057	27,146.673
	Subtotal	72.736	240.436	869,740.507	81,926.112
	Minor Arterial				
	Rural (<5,000)	16.443	32.886	76,216.353	7,106.258
	Small Urban (5,000-49,999)	19.298	52.616	126,405.804	9,948.521
	Urbanized (200,000+)	41.824	102.576	387,878.597	28,445.855
	Subtotal	77.565	188.078	590,500.754	45,500.633
	Major Collector				
	Rural (<5,000)	145.298	290.847	211,783.960	24,376.943
	Small Urban (5,000-49,999)	26.224	52.448	47,046.446	3,677.252
	Large Urban (50,000-199,999)	3.231	6.462	9,555.241	1,966.062
	Urbanized (200,000+)	99.515	201.262	232,171.072	12,307.806
	Subtotal	274.268	551.019	500,556.719	42,328.064

Mileage

by County by Functional System by Population Classification

County	Functional System	Centerline	Lane	DVMT	Truck DVMT
	Minor Collector				
	Rural (<5,000)	43.760	87.520	28,029.141	3,343.765
	Large Urban (50,000-199,999)	0.246	0.492	126.690	4.054
	Urbanized (200,000+)	21.111	42.222	28,484.590	660.277
	Subtotal	65.117	130.234	56,640.421	4,008.096
	Local				
	Rural (<5,000)	487.572	975.144	99,861.274	3,195.428
	Small Urban (5,000-49,999)	127.294	254.588	38,453.917	1,229.448
	Large Urban (50,000-199,999)	8.980	17.960	1,824.565	58.386
	Urbanized (200,000+)	376.598	753.196	155,413.413	4,985.748
	Subtotal	1,000.444	2,000.888	295,553.169	9,469.009
	County Total	1,528.878	3,272.301	4,205,147.960	710,181.780

Mileage

by County by Functional System by Population Classification

County	Functional System	Centerline	Lane	DVMT	Truck DVMT
Hale (96)					
	Interstate				
	Rural (<5,000)	29.639	118.556	435,801.154	77,040.671
	Small Urban (5,000-49,999)	8.036	32.144	87,327.411	19,685.553
	Subtotal	37.675	150.700	523,128.565	96,726.224
	Principal Arterial				
	Small Urban (5,000-49,999)	10.703	42.393	79,097.557	11,382.988
	Subtotal	10.703	42.393	79,097.557	11,382.988
	Minor Arterial				
	Rural (<5,000)	40.020	93.610	85,879.455	16,974.174
	Small Urban (5,000-49,999)	24.221	74.156	82,578.219	9,089.470
	Subtotal	64.241	167.766	168,457.674	26,063.644
	Major Collector				
	Rural (<5,000)	509.448	1,024.510	131,765.777	23,543.207
	Small Urban (5,000-49,999)	43.809	91.112	64,868.449	3,791.508
	Subtotal	553.257	1,115.622	196,634.226	27,334.715
	Minor Collector				
	Rural (<5,000)	86.083	172.354	13,338.741	1,537.601
	Subtotal	86.083	172.354	13,338.741	1,537.601
	Local				
	Rural (<5,000)	1,091.567	2,183.134	67,426.045	2,157.633
	Small Urban (5,000-49,999)	137.863	275.726	22,959.910	734.717
	Subtotal	1,229.430	2,458.860	90,385.955	2,892.351

Mileage

by County by Functional System by Population Classification

County	Functional System	Centerline	Lane	DVMT	Truck DVMT
	County Total	1,981.389	4,107.695	1,071,042.718	165,937.522

Mileage

by County by Functional System by Population Classification

County	Functional System	Centerline	Lane	DVMT	Truck DVMT
Hall (97)					
	Principal Arterial				
	Rural (<5,000)	18.371	75.474	186,728.207	62,822.934
	Subtotal	18.371	75.474	186,728.207	62,822.934
	Minor Arterial				
	Rural (<5,000)	56.104	113.128	18,917.376	4,779.544
	Subtotal	56.104	113.128	18,917.376	4,779.544
	Major Collector				
	Rural (<5,000)	106.315	212.630	20,369.737	5,003.545
	Subtotal	106.315	212.630	20,369.737	5,003.545
	Minor Collector				
	Rural (<5,000)	29.444	58.888	3,585.594	593.433
	Subtotal	29.444	58.888	3,585.594	593.433
	Local				
	Rural (<5,000)	478.328	956.656	13,208.970	436.712
	Subtotal	478.328	956.656	13,208.970	436.712
	County Total	688.562	1,416.776	242,809.884	73,636.167

Mileage

by County by Functional System by Population Classification

County	Functional System	Centerline	Lane	DVMT	Truck DVMT
Hamilton (98)					
	Principal Arterial				
	Rural (<5,000)	41.082	84.668	170,386.478	21,773.120
	Subtotal	41.082	84.668	170,386.478	21,773.120
	Minor Arterial				
	Rural (<5,000)	52.840	111.363	121,756.734	25,417.326
	Subtotal	52.840	111.363	121,756.734	25,417.326
	Major Collector				
	Rural (<5,000)	133.746	267.492	48,119.205	7,026.026
	Subtotal	133.746	267.492	48,119.205	7,026.026
	Minor Collector				
	Rural (<5,000)	76.983	153.966	9,178.670	1,723.482
	Subtotal	76.983	153.966	9,178.670	1,723.482
	Local				
	Rural (<5,000)	606.631	1,213.262	33,520.093	1,094.127
	Subtotal	606.631	1,213.262	33,520.093	1,094.127
	County Total	911.282	1,830.751	382,961.180	57,034.081

Mileage

by County by Functional System by Population Classification

County	Functional System	Centerline	Lane	DVMT	Truck DVMT
Hansford (99)					
	Minor Arterial				
	Rural (<5,000)	46.397	96.399	59,001.074	18,169.368
	Subtotal	46.397	96.399	59,001.074	18,169.368
	Major Collector				
	Rural (<5,000)	156.303	312.606	47,217.957	14,126.731
	Subtotal	156.303	312.606	47,217.957	14,126.731
	Minor Collector				
	Rural (<5,000)	58.225	116.450	7,657.139	2,460.998
	Subtotal	58.225	116.450	7,657.139	2,460.998
	Local				
	Rural (<5,000)	505.685	1,011.370	16,747.073	535.906
	Subtotal	505.685	1,011.370	16,747.073	535.906
	County Total	766.610	1,536.825	130,623.243	35,293.004

Mileage

by County by Functional System by Population Classification

County	Functional System	Centerline	Lane	DVMT	Truck DVMT
Hardeman (100)					
	Principal Arterial				
	Rural (<5,000)	31.551	126.536	338,519.626	117,661.479
	Subtotal	31.551	126.536	338,519.626	117,661.479
	Minor Arterial				
	Rural (<5,000)	8.567	17.134	4,899.971	1,745.928
	Subtotal	8.567	17.134	4,899.971	1,745.928
	Major Collector				
	Rural (<5,000)	90.908	181.816	15,764.040	2,812.507
	Subtotal	90.908	181.816	15,764.040	2,812.507
	Minor Collector				
	Rural (<5,000)	74.768	149.536	11,485.116	3,422.646
	Subtotal	74.768	149.536	11,485.116	3,422.646
	Local				
	Rural (<5,000)	536.926	1,073.852	9,941.146	318.117
	Subtotal	536.926	1,073.852	9,941.146	318.117
	County Total	742.720	1,548.874	380,609.899	125,960.678

Mileage

by County by Functional System by Population Classification

County	Functional System	Centerline	Lane	DVMT	Truck DVMT
Hardin (101)					
	Other Freeway-Expressway				
	Large Urban (50,000-199,999)	4.096	16.384	150,100.594	10,098.483
	Subtotal	4.096	16.384	150,100.594	10,098.483
	Principal Arterial				
	Rural (<5,000)	51.789	141.054	440,493.091	70,016.040
	Small Urban (5,000-49,999)	5.355	19.658	60,439.629	9,304.191
	Large Urban (50,000-199,999)	10.108	35.624	216,009.325	17,260.618
	Subtotal	67.252	196.336	716,942.045	96,580.848
	Minor Arterial				
	Rural (<5,000)	52.574	108.594	185,257.325	30,132.645
	Small Urban (5,000-49,999)	20.643	49.216	130,409.751	11,928.398
	Large Urban (50,000-199,999)	6.467	12.934	29,031.429	3,554.118
	Subtotal	79.684	170.744	344,698.505	45,615.160
	Major Collector				
	Rural (<5,000)	89.483	178.966	112,175.684	13,434.034
	Small Urban (5,000-49,999)	14.239	28.478	19,157.922	902.181
	Large Urban (50,000-199,999)	12.900	25.800	24,969.848	1,056.529
	Subtotal	116.622	233.244	156,303.454	15,392.744
	Minor Collector				
	Rural (<5,000)	22.296	44.592	9,242.976	559.708
	Subtotal	22.296	44.592	9,242.976	559.708

Mileage

by County by Functional System by Population Classification

County	Functional System	Centerline	Lane	DVMT	Truck DVMT
	Local				
	Rural (<5,000)	462.272	918.628	81,044.247	2,601.395
	Small Urban (5,000-49,999)	95.241	190.482	39,899.768	1,346.942
	Large Urban (50,000-199,999)	101.461	202.922	51,596.411	1,657.564
	Subtotal	658.974	1,312.032	172,540.426	5,605.901
	County Total	948.924	1,973.332	1,549,828.000	173,852.844

Mileage

by County by Functional System by Population Classification

County	Functional System	Centerline	Lane	DVMT	Truck DVMT
Harris (102)					
	Interstate				
	Urbanized (200,000+)	179.703	1,448.651	33,964,042.182	2,760,000.912
	Subtotal	179.703	1,448.651	33,964,042.182	2,760,000.912
	Other Freeway-Expressway				
	Urbanized (200,000+)	303.064	1,594.832	21,771,526.714	1,669,989.260
	Subtotal	303.064	1,594.832	21,771,526.714	1,669,989.260
	Principal Arterial				
	Rural (<5,000)	18.619	61.456	463,984.510	53,176.651
	Urbanized (200,000+)	727.378	2,970.772	17,626,255.525	756,337.081
	Subtotal	745.997	3,032.228	18,090,240.035	809,513.732
	Minor Arterial				
	Rural (<5,000)	8.980	28.922	40,087.794	2,463.880
	Urbanized (200,000+)	1,391.989	4,713.257	21,431,226.824	728,172.787
	Subtotal	1,400.969	4,742.179	21,471,314.618	730,636.666
	Major Collector				
	Rural (<5,000)	38.584	77.394	186,842.105	14,142.969
	Urbanized (200,000+)	1,685.643	3,906.006	12,941,486.630	554,012.276
	Subtotal	1,724.227	3,983.400	13,128,328.735	568,155.245
	Minor Collector				
	Rural (<5,000)	19.197	38.394	56,620.540	1,811.857
	Urbanized (200,000+)	7.218	16.474	42,580.108	1,085.569
	Subtotal	26.415	54.868	99,200.648	2,897.426

Mileage

by County by Functional System by Population Classification

County	Functional System	Centerline	Lane	DVMT	Truck DVMT
	Local				
	Rural (<5,000)	239.571	479.228	135,431.590	4,548.666
	Urbanized (200,000+)	10,032.552	20,218.125	5,762,269.880	192,042.644
	Subtotal	10,272.123	20,697.353	5,897,701.470	196,591.310
	County Total	14,652.498	35,553.511	114,422,354.402	6,737,784.552

Mileage

by County by Functional System by Population Classification

County	Functional System	Centerline	Lane	DVMT	Truck DVMT
Harrison (103)					
	Interstate				
	Rural (<5,000)	34.372	137.488	975,446.494	357,171.742
	Large Urban (50,000-199,999)	4.757	19.028	128,631.487	48,369.816
	Subtotal	39.129	156.516	1,104,077.981	405,541.558
	Principal Arterial				
	Rural (<5,000)	45.415	146.279	433,923.134	78,335.234
	Small Urban (5,000-49,999)	25.866	100.891	250,904.794	35,212.551
	Large Urban (50,000-199,999)	7.810	32.772	120,738.975	10,132.370
	Subtotal	79.091	279.942	805,566.903	123,680.156
	Minor Arterial				
	Rural (<5,000)	46.169	111.249	137,650.498	11,550.280
	Small Urban (5,000-49,999)	21.892	54.730	78,235.333	3,539.253
	Large Urban (50,000-199,999)	3.084	8.444	7,854.201	612.995
	Subtotal	71.145	174.423	223,740.032	15,702.528
	Major Collector				
	Rural (<5,000)	279.620	560.730	294,565.246	40,155.201
	Small Urban (5,000-49,999)	30.346	65.898	60,489.376	3,651.259
	Large Urban (50,000-199,999)	14.487	28.974	33,981.974	3,034.565
	Subtotal	324.453	655.602	389,036.596	46,841.025

Mileage

by County by Functional System by Population Classification

County	Functional System	Centerline	Lane	DVMT	Truck DVMT
	Minor Collector				
	Rural (<5,000)	31.844	62.949	17,946.881	845.072
	Small Urban (5,000-49,999)	0.098	0.196	59.780	1.913
	Large Urban (50,000-199,999)	0.137	0.274	202.330	6.475
	Subtotal	32.079	63.419	18,208.991	853.459
	Local				
	Rural (<5,000)	771.025	1,530.205	92,785.927	2,997.705
	Small Urban (5,000-49,999)	165.254	330.508	11,148.262	364.144
	Large Urban (50,000-199,999)	20.322	40.644	4,109.795	131.513
	Subtotal	956.601	1,901.357	108,043.984	3,493.363
	County Total	1,502.498	3,231.259	2,648,674.487	596,112.090

Mileage

by County by Functional System by Population Classification

County	Functional System	Centerline	Lane	DVMT	Truck DVMT
Hartley (104)					
	Principal Arterial				
	Rural (<5,000)	65.678	157.666	225,300.284	94,031.856
	Small Urban (5,000-49,999)	1.116	4.464	11,668.896	2,018.719
	Subtotal	66.794	162.130	236,969.180	96,050.575
	Minor Arterial				
	Rural (<5,000)	19.201	38.402	62,425.060	26,655.866
	Subtotal	19.201	38.402	62,425.060	26,655.866
	Major Collector				
	Rural (<5,000)	86.855	173.750	35,109.384	8,063.877
	Small Urban (5,000-49,999)	4.868	14.736	10,012.614	1,083.434
	Subtotal	91.723	188.486	45,121.998	9,147.312
	Minor Collector				
	Rural (<5,000)	77.712	155.424	36,484.253	8,457.982
	Subtotal	77.712	155.424	36,484.253	8,457.982
	Local				
	Rural (<5,000)	264.467	528.934	16,301.854	521.659
	Small Urban (5,000-49,999)	16.462	32.924	2,639.138	84.452
	Subtotal	280.929	561.858	18,940.992	606.112
	County Total	536.359	1,106.300	399,941.483	140,917.846

Mileage

by County by Functional System by Population Classification

County	Functional System	Centerline	Lane	DVMT	Truck DVMT
Haskell (105)					
	Principal Arterial				
	Rural (<5,000)	32.261	127.212	97,120.347	23,599.932
	Subtotal	32.261	127.212	97,120.347	23,599.932
	Minor Arterial				
	Rural (<5,000)	49.769	109.588	57,335.524	9,179.204
	Subtotal	49.769	109.588	57,335.524	9,179.204
	Major Collector				
	Rural (<5,000)	209.231	419.588	65,143.060	15,146.635
	Subtotal	209.231	419.588	65,143.060	15,146.635
	Minor Collector				
	Rural (<5,000)	10.648	21.296	766.977	129.530
	Subtotal	10.648	21.296	766.977	129.530
	Local				
	Rural (<5,000)	797.485	1,594.970	16,180.623	517.780
	Subtotal	797.485	1,594.970	16,180.623	517.780
	County Total	1,099.394	2,272.654	236,546.531	48,573.081

Mileage

by County by Functional System by Population Classification

County	Functional System	Centerline	Lane	DVMT	Truck DVMT
Hays (106)					
	Interstate				
	Rural (<5,000)	3.722	22.332	381,004.042	59,817.635
	Large Urban (50,000-199,999)	9.085	54.510	953,325.663	134,580.446
	Urbanized (200,000+)	11.541	69.246	1,288,610.873	168,201.154
	Subtotal	24.348	146.088	2,622,940.578	362,599.235
	Principal Arterial				
	Rural (<5,000)	27.846	90.638	448,721.952	23,153.855
	Large Urban (50,000-199,999)	19.431	70.292	292,753.911	30,009.056
	Urbanized (200,000+)	1.282	3.392	18,414.680	1,185.505
	Subtotal	48.559	164.322	759,890.543	54,348.416
	Minor Arterial				
	Rural (<5,000)	32.226	64.592	319,971.749	17,357.637
	Small Urban (5,000-49,999)	5.647	11.294	60,864.470	3,028.115
	Large Urban (50,000-199,999)	8.406	27.224	103,953.558	7,097.284
	Urbanized (200,000+)	18.011	43.208	365,262.499	13,802.810
	Subtotal	64.290	146.318	850,052.276	41,285.846
	Major Collector				
	Rural (<5,000)	99.974	199.952	384,035.305	20,295.647
	Small Urban (5,000-49,999)	5.623	11.246	31,067.080	1,567.624
	Large Urban (50,000-199,999)	56.723	133.924	431,729.599	26,097.311
	Urbanized (200,000+)	67.697	139.002	492,829.306	23,657.756
	Subtotal	230.017	484.124	1,339,661.290	71,618.337

Mileage

by County by Functional System by Population Classification

County	Functional System	Centerline	Lane	DVMT	Truck DVMT
	Minor Collector				
	Rural (<5,000)	6.716	13.432	10,384.871	351.772
	Small Urban (5,000-49,999)	1.666	3.332	3,279.007	104.928
	Large Urban (50,000-199,999)	0.197	0.394	384.544	12.305
	Urbanized (200,000+)	8.679	17.358	31,247.209	999.911
	Subtotal	17.258	34.516	45,295.631	1,468.917
	Local				
	Rural (<5,000)	592.567	1,185.054	200,507.582	6,416.243
	Small Urban (5,000-49,999)	55.291	110.582	32,333.331	1,034.667
	Large Urban (50,000-199,999)	148.682	297.364	89,732.553	2,871.442
	Urbanized (200,000+)	308.032	616.064	130,292.625	4,169.364
	Subtotal	1,104.572	2,209.064	452,866.091	14,491.715
	County Total	1,489.044	3,184.432	6,070,706.409	545,812.465

Mileage

by County by Functional System by Population Classification

County	Functional System	Centerline	Lane	DVMT	Truck DVMT
Hemphill (107)					
	Principal Arterial				
	Rural (<5,000)	32.720	85.747	84,292.268	22,040.642
	Subtotal	32.720	85.747	84,292.268	22,040.642
	Minor Arterial				
	Rural (<5,000)	26.037	54.304	41,711.738	17,064.565
	Subtotal	26.037	54.304	41,711.738	17,064.565
	Major Collector				
	Rural (<5,000)	82.752	167.235	29,281.610	2,909.896
	Subtotal	82.752	167.235	29,281.610	2,909.896
	Minor Collector				
	Rural (<5,000)	42.915	85.830	14,512.578	681.429
	Subtotal	42.915	85.830	14,512.578	681.429
	Local				
	Rural (<5,000)	371.973	743.946	20,438.008	654.016
	Subtotal	371.973	743.946	20,438.008	654.016
	County Total	556.397	1,137.062	190,236.202	43,350.548

Mileage

by County by Functional System by Population Classification

County	Functional System	Centerline	Lane	DVMT	Truck DVMT
Henderson (108)					
	Principal Arterial				
	Rural (<5,000)	72.776	266.474	733,455.607	86,789.645
	Small Urban (5,000-49,999)	17.308	68.847	172,896.560	14,604.550
	Subtotal	90.084	335.321	906,352.167	101,394.196
	Minor Arterial				
	Rural (<5,000)	48.560	106.378	207,802.639	29,539.002
	Small Urban (5,000-49,999)	32.572	91.622	302,276.330	23,664.253
	Subtotal	81.132	198.000	510,078.969	53,203.255
	Major Collector				
	Rural (<5,000)	206.599	416.238	347,262.756	29,164.007
	Small Urban (5,000-49,999)	48.468	96.936	76,746.130	3,492.362
	Subtotal	255.067	513.174	424,008.886	32,656.369
	Minor Collector				
	Rural (<5,000)	103.471	206.942	49,575.073	4,512.556
	Small Urban (5,000-49,999)	7.799	15.598	5,098.172	190.045
	Subtotal	111.270	222.540	54,673.245	4,702.600
	Local				
	Rural (<5,000)	817.873	1,635.746	138,711.733	4,438.775
	Small Urban (5,000-49,999)	198.272	396.544	64,173.954	2,051.726
	Subtotal	1,016.145	2,032.290	202,885.687	6,490.502
	County Total	1,553.698	3,301.325	2,097,998.954	198,446.922

Mileage

by County by Functional System by Population Classification

County	Functional System	Centerline	Lane	DVMT	Truck DVMT
Hidalgo (109)					
	Interstate				
	Large Urban (50,000-199,999)	0.981	5.886	54,278.730	4,233.741
	Urbanized (200,000+)	52.842	294.479	3,288,002.744	315,838.823
	Subtotal	53.823	300.365	3,342,281.474	320,072.564
	Other Freeway-Expressway				
	Urbanized (200,000+)	0.264	1.056	5,900.872	630.310
	Subtotal	0.264	1.056	5,900.872	630.310
	Principal Arterial				
	Rural (<5,000)	34.299	120.878	412,185.073	105,665.756
	Small Urban (5,000-49,999)	1.479	5.916	32,136.764	2,773.378
	Large Urban (50,000-199,999)	0.444	0.888	1,345.320	30.942
	Urbanized (200,000+)	285.104	1,053.452	4,870,293.801	199,108.872
	Subtotal	321.326	1,181.134	5,315,960.958	307,578.949
	Minor Arterial				
	Rural (<5,000)	37.081	74.164	60,817.097	14,399.434
	Urbanized (200,000+)	169.142	452.153	1,557,805.396	64,004.421
	Subtotal	206.223	526.317	1,618,622.493	78,403.854

Mileage

by County by Functional System by Population Classification

County	Functional System	Centerline	Lane	DVMT	Truck DVMT
	Major Collector				
	Rural (<5,000)	117.905	235.817	127,421.676	11,998.945
	Small Urban (5,000-49,999)	3.030	6.060	6,054.302	153.124
	Large Urban (50,000-199,999)	3.096	6.192	3,792.429	71.873
	Urbanized (200,000+)	666.389	1,434.390	3,442,562.366	100,592.197
	Subtotal	790.420	1,682.459	3,579,830.773	112,816.139
	Minor Collector				
	Rural (<5,000)	14.662	29.324	4,418.500	556.678
	Small Urban (5,000-49,999)	1.934	3.868	2,089.460	66.863
	Large Urban (50,000-199,999)	0.370	0.740	254.560	8.146
	Urbanized (200,000+)	139.318	285.496	249,748.760	8,215.725
	Subtotal	156.284	319.428	256,511.280	8,847.412
	Local				
	Rural (<5,000)	322.003	641.956	125,328.966	4,010.527
	Small Urban (5,000-49,999)	26.380	52.760	15,984.992	511.520
	Large Urban (50,000-199,999)	2.832	5.664	1,294.292	41.417
	Urbanized (200,000+)	2,418.911	4,833.228	1,336,511.573	43,124.570
	Subtotal	2,770.126	5,533.608	1,479,119.823	47,688.034
	County Total	4,298.466	9,544.367	15,598,227.673	876,037.261

Mileage

by County by Functional System by Population Classification

County	Functional System	Centerline	Lane	DVMT	Truck DVMT
Hill (110)					
	Interstate				
	Rural (<5,000)	34.124	139.919	1,544,168.357	434,225.509
	Small Urban (5,000-49,999)	3.589	18.988	223,226.344	63,781.269
	Subtotal	37.713	158.907	1,767,394.701	498,006.778
	Principal Arterial				
	Rural (<5,000)	15.910	41.648	85,662.309	12,016.383
	Small Urban (5,000-49,999)	4.147	9.337	34,210.232	4,138.622
	Subtotal	20.057	50.985	119,872.541	16,155.005
	Minor Arterial				
	Rural (<5,000)	42.054	89.214	161,343.030	18,000.148
	Small Urban (5,000-49,999)	3.555	12.806	21,816.145	1,674.065
	Subtotal	45.609	102.020	183,159.175	19,674.213
	Major Collector				
	Rural (<5,000)	309.637	621.472	424,989.091	51,182.739
	Small Urban (5,000-49,999)	13.230	26.026	26,885.086	1,738.507
	Subtotal	322.867	647.498	451,874.177	52,921.246
	Minor Collector				
	Rural (<5,000)	135.136	270.272	28,263.013	2,971.226
	Subtotal	135.136	270.272	28,263.013	2,971.226

Mileage

by County by Functional System by Population Classification

County	Functional System	Centerline	Lane	DVMT	Truck DVMT
	Local				
	Rural (<5,000)	1,136.169	2,272.338	49,868.075	1,598.798
	Small Urban (5,000-49,999)	51.049	102.098	12,545.294	401.449
	Subtotal	1,187.218	2,374.436	62,413.369	2,000.248
	County Total	1,748.600	3,604.118	2,612,976.976	591,728.715

Mileage

by County by Functional System by Population Classification

County	Functional System	Centerline	Lane	DVMT	Truck DVMT
Hockley (111)					
	Principal Arterial				
	Rural (<5,000)	15.907	63.628	177,095.767	23,404.413
	Small Urban (5,000-49,999)	3.835	12.648	27,206.294	2,412.112
	Subtotal	19.742	76.276	204,302.061	25,816.525
	Minor Arterial				
	Rural (<5,000)	42.237	112.386	208,589.640	16,566.273
	Small Urban (5,000-49,999)	7.778	26.338	62,880.745	3,038.314
	Subtotal	50.015	138.724	271,470.385	19,604.587
	Major Collector				
	Rural (<5,000)	279.605	561.650	193,645.423	15,623.552
	Small Urban (5,000-49,999)	14.484	30.820	51,050.951	1,886.943
	Subtotal	294.089	592.470	244,696.374	17,510.495
	Minor Collector				
	Rural (<5,000)	92.917	185.834	18,417.142	1,363.508
	Small Urban (5,000-49,999)	6.177	12.354	4,175.344	166.527
	Subtotal	99.094	198.188	22,592.486	1,530.034
	Local				
	Rural (<5,000)	1,068.082	2,136.164	76,259.920	2,440.317
	Small Urban (5,000-49,999)	72.129	144.258	14,797.445	473.518
	Subtotal	1,140.211	2,280.422	91,057.365	2,913.836
	County Total	1,603.151	3,286.080	834,118.671	67,375.477

Mileage

by County by Functional System by Population Classification

County	Functional System	Centerline	Lane	DVMT	Truck DVMT
Hood (112)					
	Principal Arterial				
	Rural (<5,000)	17.923	48.752	228,677.481	22,221.816
	Small Urban (5,000-49,999)	8.407	34.168	242,931.434	13,970.029
	Subtotal	26.330	82.920	471,608.915	36,191.845
	Minor Arterial				
	Rural (<5,000)	10.191	25.192	60,375.164	7,191.647
	Small Urban (5,000-49,999)	11.611	28.033	111,824.369	11,808.378
	Subtotal	21.802	53.225	172,199.533	19,000.026
	Major Collector				
	Rural (<5,000)	97.032	194.774	197,855.241	19,278.384
	Small Urban (5,000-49,999)	46.959	100.940	221,704.064	12,386.543
	Subtotal	143.991	295.714	419,559.305	31,664.927
	Minor Collector				
	Rural (<5,000)	18.211	36.422	12,076.275	779.291
	Small Urban (5,000-49,999)	4.600	9.200	5,795.269	185.449
	Subtotal	22.811	45.622	17,871.544	964.740
	Local				
	Rural (<5,000)	268.908	537.816	66,435.566	2,125.938
	Small Urban (5,000-49,999)	233.520	467.040	80,565.181	2,578.086
	Subtotal	502.428	1,004.856	147,000.747	4,704.024
	County Total	717.362	1,482.337	1,228,240.044	92,525.561

Mileage

by County by Functional System by Population Classification

County	Functional System	Centerline	Lane	DVMT	Truck DVMT
Hopkins (113)					
	Interstate				
	Rural (<5,000)	25.177	100.708	797,267.696	279,748.389
	Small Urban (5,000-49,999)	8.292	33.168	280,990.192	94,947.933
	Subtotal	33.469	133.876	1,078,257.888	374,696.322
	Principal Arterial				
	Rural (<5,000)	25.719	53.948	135,689.184	26,294.400
	Small Urban (5,000-49,999)	6.760	23.204	53,544.248	8,418.452
	Subtotal	32.479	77.152	189,233.432	34,712.852
	Minor Arterial				
	Rural (<5,000)	43.364	88.976	157,441.073	30,757.952
	Small Urban (5,000-49,999)	11.190	25.684	67,284.173	7,725.591
	Subtotal	54.554	114.660	224,725.246	38,483.543
	Major Collector				
	Rural (<5,000)	239.714	479.428	191,751.633	15,902.139
	Small Urban (5,000-49,999)	31.613	63.226	61,304.906	5,560.296
	Subtotal	271.327	542.654	253,056.539	21,462.435
	Minor Collector				
	Rural (<5,000)	76.758	153.516	25,191.493	2,382.826
	Subtotal	76.758	153.516	25,191.493	2,382.826

Mileage

by County by Functional System by Population Classification

County	Functional System	Centerline	Lane	DVMT	Truck DVMT
	Local				
	Rural (<5,000)	849.888	1,698.820	47,907.744	1,535.166
	Small Urban (5,000-49,999)	76.163	152.326	22,278.608	712.915
	Subtotal	926.051	1,851.146	70,186.352	2,248.082
	County Total	1,394.638	2,873.004	1,840,650.950	473,986.059

Mileage

by County by Functional System by Population Classification

County	Functional System	Centerline	Lane	DVMT	Truck DVMT
Houston (114)					
	Principal Arterial				
	Rural (<5,000)	50.355	111.144	147,629.343	29,590.550
	Small Urban (5,000-49,999)	9.139	25.384	62,428.312	9,535.658
	Subtotal	59.494	136.528	210,057.655	39,126.208
	Minor Arterial				
	Rural (<5,000)	85.364	212.893	269,251.365	43,111.568
	Small Urban (5,000-49,999)	10.723	25.074	37,171.307	7,331.902
	Subtotal	96.087	237.967	306,422.672	50,443.470
	Major Collector				
	Rural (<5,000)	117.171	234.342	76,914.001	7,166.637
	Small Urban (5,000-49,999)	14.023	28.046	10,775.774	662.770
	Subtotal	131.194	262.388	87,689.775	7,829.407
	Minor Collector				
	Rural (<5,000)	145.528	291.056	55,692.286	4,562.105
	Subtotal	145.528	291.056	55,692.286	4,562.105
	Local				
	Rural (<5,000)	899.761	1,799.522	31,524.940	1,008.798
	Small Urban (5,000-49,999)	34.899	69.798	5,701.635	182.452
	Subtotal	934.660	1,869.320	37,226.575	1,191.250
	County Total	1,366.963	2,797.259	697,088.963	103,152.440

Mileage

by County by Functional System by Population Classification

County	Functional System	Centerline	Lane	DVMT	Truck DVMT
Howard (115)					
	Interstate				
	Rural (<5,000)	22.060	88.240	412,118.178	154,740.705
	Small Urban (5,000-49,999)	11.435	45.740	219,899.662	83,690.611
	Subtotal	33.495	133.980	632,017.840	238,431.317
	Principal Arterial				
	Rural (<5,000)	29.913	120.152	162,963.835	28,505.226
	Small Urban (5,000-49,999)	17.088	75.070	160,103.846	24,988.158
	Subtotal	47.001	195.222	323,067.681	53,493.384
	Minor Arterial				
	Rural (<5,000)	33.259	66.518	84,661.041	15,483.073
	Small Urban (5,000-49,999)	12.144	33.597	53,315.030	3,230.418
	Subtotal	45.403	100.115	137,976.071	18,713.491
	Major Collector				
	Rural (<5,000)	200.359	401.397	102,047.100	27,466.476
	Small Urban (5,000-49,999)	49.609	98.151	54,228.144	3,575.445
	Subtotal	249.968	499.548	156,275.244	31,041.921
	Minor Collector				
	Rural (<5,000)	14.359	28.718	2,139.215	603.171
	Small Urban (5,000-49,999)	0.504	1.008	131.040	4.193
	Subtotal	14.863	29.726	2,270.255	607.364

Mileage

by County by Functional System by Population Classification

County	Functional System	Centerline	Lane	DVMT	Truck DVMT
	Local				
	Rural (<5,000)	505.917	1,011.834	55,673.812	1,781.562
	Small Urban (5,000-49,999)	161.282	322.564	62,376.699	2,195.149
	Subtotal	667.199	1,334.398	118,050.511	3,976.711
	County Total	1,057.929	2,292.989	1,369,657.602	346,264.188

Mileage

by County by Functional System by Population Classification

County	Functional System	Centerline	Lane	DVMT	Truck DVMT
Hudspeth (116)					
	Interstate				
	Rural (<5,000)	73.396	293.584	1,156,796.620	611,848.095
	Subtotal	73.396	293.584	1,156,796.620	611,848.095
	Principal Arterial				
	Rural (<5,000)	65.485	130.970	134,720.298	23,323.930
	Subtotal	65.485	130.970	134,720.298	23,323.930
	Major Collector				
	Rural (<5,000)	152.586	304.586	42,660.012	4,412.299
	Subtotal	152.586	304.586	42,660.012	4,412.299
	Minor Collector				
	Rural (<5,000)	48.492	96.984	6,048.774	906.033
	Subtotal	48.492	96.984	6,048.774	906.033
	Local				
	Rural (<5,000)	493.271	986.542	9,729.672	311.350
	Subtotal	493.271	986.542	9,729.672	311.350
	County Total	833.230	1,812.666	1,349,955.376	640,801.707

Mileage

by County by Functional System by Population Classification

County	Functional System	Centerline	Lane	DVMT	Truck DVMT
Hunt (117)					
	Interstate				
	Rural (<5,000)	24.451	97.804	1,022,180.625	248,245.012
	Small Urban (5,000-49,999)	5.308	21.232	220,409.638	51,216.880
	Subtotal	29.759	119.036	1,242,590.263	299,461.892
	Principal Arterial				
	Rural (<5,000)	62.029	180.612	481,142.883	68,180.064
	Small Urban (5,000-49,999)	31.942	95.318	346,088.807	45,279.906
	Subtotal	93.971	275.930	827,231.690	113,459.970
	Minor Arterial				
	Rural (<5,000)	51.696	108.880	191,930.227	37,232.120
	Small Urban (5,000-49,999)	31.534	81.116	191,165.713	18,717.262
	Subtotal	83.230	189.996	383,095.940	55,949.382
	Major Collector				
	Rural (<5,000)	282.677	565.354	385,941.448	32,792.277
	Small Urban (5,000-49,999)	48.377	97.246	118,367.524	9,096.911
	Subtotal	331.054	662.600	504,308.972	41,889.188
	Minor Collector				
	Rural (<5,000)	147.439	294.878	49,298.188	3,138.691
	Small Urban (5,000-49,999)	7.187	14.374	7,808.140	249.860
	Subtotal	154.626	309.252	57,106.328	3,388.551

Mileage

by County by Functional System by Population Classification

County	Functional System	Centerline	Lane	DVMT	Truck DVMT
	Local				
	Rural (<5,000)	1,077.759	2,155.518	76,676.867	2,453.960
	Small Urban (5,000-49,999)	262.382	524.764	57,902.603	1,965.583
	Subtotal	1,340.141	2,680.282	134,579.470	4,419.543
	County Total	2,032.781	4,237.096	3,148,912.663	518,568.526

Mileage

by County by Functional System by Population Classification

County	Functional System	Centerline	Lane	DVMT	Truck DVMT
Hutchinson (118)					
	Minor Arterial				
	Rural (<5,000)	54.038	155.306	161,069.223	23,823.341
	Small Urban (5,000-49,999)	19.928	61.422	125,053.027	9,633.026
	Subtotal	73.966	216.728	286,122.250	33,456.367
	Major Collector				
	Rural (<5,000)	88.099	177.932	47,161.354	8,128.793
	Small Urban (5,000-49,999)	12.438	30.726	27,640.417	1,098.704
	Subtotal	100.537	208.658	74,801.771	9,227.497
	Minor Collector				
	Rural (<5,000)	53.673	107.346	6,636.452	1,039.479
	Subtotal	53.673	107.346	6,636.452	1,039.479
	Local				
	Rural (<5,000)	391.979	776.759	14,188.222	454.023
	Small Urban (5,000-49,999)	87.354	174.708	16,009.389	512.300
	Subtotal	479.333	951.467	30,197.611	966.324
	County Total	707.509	1,484.199	397,758.084	44,689.667

Mileage

by County by Functional System by Population Classification

County	Functional System	Centerline	Lane	DVMT	Truck DVMT
Irion (119)					
	Minor Arterial				
	Rural (<5,000)	41.247	82.706	173,256.419	25,725.771
	Subtotal	41.247	82.706	173,256.419	25,725.771
	Major Collector				
	Rural (<5,000)	80.698	161.396	50,806.617	8,800.853
	Subtotal	80.698	161.396	50,806.617	8,800.853
	Minor Collector				
	Rural (<5,000)	8.627	17.254	1,215.590	72.640
	Subtotal	8.627	17.254	1,215.590	72.640
	Local				
	Rural (<5,000)	127.806	255.612	7,597.690	243.126
	Subtotal	127.806	255.612	7,597.690	243.126
	County Total	258.378	516.968	232,876.316	34,842.390

Mileage

by County by Functional System by Population Classification

County	Functional System	Centerline	Lane	DVMT	Truck DVMT
Jack (120)					
	Principal Arterial				
	Rural (<5,000)	48.335	126.708	152,432.185	20,711.542
	Subtotal	48.335	126.708	152,432.185	20,711.542
	Minor Arterial				
	Rural (<5,000)	43.617	89.424	106,715.859	15,787.758
	Subtotal	43.617	89.424	106,715.859	15,787.758
	Major Collector				
	Rural (<5,000)	120.476	241.292	58,236.654	14,614.840
	Subtotal	120.476	241.292	58,236.654	14,614.840
	Minor Collector				
	Rural (<5,000)	95.343	190.686	12,656.489	2,382.055
	Subtotal	95.343	190.686	12,656.489	2,382.055
	Local				
	Rural (<5,000)	409.087	818.174	19,155.732	612.983
	Subtotal	409.087	818.174	19,155.732	612.983
	County Total	716.858	1,466.284	349,196.919	54,109.179

Mileage

by County by Functional System by Population Classification

County	Functional System	Centerline	Lane	DVMT	Truck DVMT
Jackson (121)					
	Principal Arterial				
	Rural (<5,000)	18.171	72.684	399,086.181	75,567.367
	Small Urban (5,000-49,999)	4.315	17.260	92,521.576	17,777.088
	Subtotal	22.486	89.944	491,607.757	93,344.455
	Minor Arterial				
	Rural (<5,000)	14.732	29.464	76,515.429	6,898.231
	Small Urban (5,000-49,999)	4.267	11.423	25,381.930	2,875.973
	Subtotal	18.999	40.887	101,897.359	9,774.204
	Major Collector				
	Rural (<5,000)	177.679	357.292	322,912.008	62,930.306
	Small Urban (5,000-49,999)	19.094	38.188	21,149.341	2,029.432
	Subtotal	196.773	395.480	344,061.349	64,959.738
	Minor Collector				
	Rural (<5,000)	71.478	142.956	48,399.014	6,732.647
	Subtotal	71.478	142.956	48,399.014	6,732.647
	Local				
	Rural (<5,000)	493.002	986.004	43,178.679	1,381.718
	Small Urban (5,000-49,999)	44.427	89.148	5,767.614	182.848
	Subtotal	537.429	1,075.152	48,946.293	1,564.566
	County Total	847.165	1,744.419	1,034,911.772	176,375.610

Mileage

by County by Functional System by Population Classification

County	Functional System	Centerline	Lane	DVMT	Truck DVMT
Jasper (122)					
	Principal Arterial				
	Rural (<5,000)	72.209	251.784	570,750.518	95,413.684
	Small Urban (5,000-49,999)	11.084	40.092	108,137.782	15,617.526
	Subtotal	83.293	291.876	678,888.300	111,031.210
	Minor Arterial				
	Rural (<5,000)	39.237	79.380	138,601.592	21,929.574
	Small Urban (5,000-49,999)	5.972	16.928	19,174.352	1,876.466
	Subtotal	45.209	96.308	157,775.944	23,806.040
	Major Collector				
	Rural (<5,000)	152.409	305.308	228,478.348	32,282.426
	Small Urban (5,000-49,999)	15.128	30.256	17,359.603	1,500.934
	Subtotal	167.537	335.564	245,837.951	33,783.360
	Minor Collector				
	Rural (<5,000)	50.650	101.300	19,850.490	4,446.666
	Subtotal	50.650	101.300	19,850.490	4,446.666
	Local				
	Rural (<5,000)	692.830	1,385.538	96,584.334	3,090.699
	Small Urban (5,000-49,999)	62.933	125.866	26,106.677	852.984
	Subtotal	755.763	1,511.404	122,691.011	3,943.683
	County Total	1,102.452	2,336.452	1,225,043.696	177,010.959

Mileage

by County by Functional System by Population Classification

County	Functional System	Centerline	Lane	DVMT	Truck DVMT
Jeff Davis (123)					
	Interstate				
	Rural (<5,000)	6.997	27.988	101,266.462	55,899.087
	Subtotal	6.997	27.988	101,266.462	55,899.087
	Minor Arterial				
	Rural (<5,000)	25.860	51.720	19,967.662	2,751.822
	Subtotal	25.860	51.720	19,967.662	2,751.822
	Major Collector				
	Rural (<5,000)	166.474	333.858	91,105.581	13,343.436
	Subtotal	166.474	333.858	91,105.581	13,343.436
	Minor Collector				
	Rural (<5,000)	27.819	55.638	1,665.462	332.934
	Subtotal	27.819	55.638	1,665.462	332.934
	Local				
	Rural (<5,000)	56.092	112.184	3,915.285	125.289
	Subtotal	56.092	112.184	3,915.285	125.289
	County Total	283.242	581.388	217,920.452	72,452.568

Mileage

by County by Functional System by Population Classification

County	Functional System	Centerline	Lane	DVMT	Truck DVMT
Jefferson (124)					
	Interstate				
	Rural (<5,000)	14.599	58.396	619,003.954	194,756.230
	Large Urban (50,000-199,999)	10.007	65.187	768,874.937	155,528.049
	Subtotal	24.606	123.583	1,387,878.891	350,284.280
	Other Freeway-Expressway				
	Large Urban (50,000-199,999)	33.127	131.396	1,361,345.863	94,814.920
	Subtotal	33.127	131.396	1,361,345.863	94,814.920
	Principal Arterial				
	Rural (<5,000)	34.961	138.688	409,555.980	48,816.643
	Large Urban (50,000-199,999)	87.465	377.365	1,541,729.466	151,934.207
	Subtotal	122.426	516.053	1,951,285.446	200,750.849
	Minor Arterial				
	Rural (<5,000)	40.563	81.129	177,235.230	11,081.649
	Large Urban (50,000-199,999)	166.908	474.210	962,382.945	47,164.772
	Subtotal	207.471	555.339	1,139,618.175	58,246.421
	Major Collector				
	Rural (<5,000)	90.849	181.914	140,335.046	13,725.089
	Large Urban (50,000-199,999)	194.533	398.016	603,058.692	25,629.205
	Subtotal	285.382	579.930	743,393.738	39,354.294

Mileage

by County by Functional System by Population Classification

County	Functional System	Centerline	Lane	DVMT	Truck DVMT
	Minor Collector				
	Rural (<5,000)	9.171	18.342	4,634.756	187.042
	Large Urban (50,000-199,999)	2.809	5.618	5,096.753	259.317
	Subtotal	11.980	23.960	9,731.509	446.359
	Local				
	Rural (<5,000)	351.277	701.650	109,803.900	3,513.725
	Large Urban (50,000-199,999)	948.271	1,897.318	459,212.027	15,014.491
	Subtotal	1,299.548	2,598.968	569,015.927	18,528.215
	County Total	1,984.540	4,529.229	7,162,269.549	762,425.339

Mileage

by County by Functional System by Population Classification

County	Functional System	Centerline	Lane	DVMT	Truck DVMT
Jim Hogg (125)					
	Minor Arterial				
	Rural (<5,000)	41.220	84.372	59,464.793	11,669.173
	Subtotal	41.220	84.372	59,464.793	11,669.173
	Major Collector				
	Rural (<5,000)	103.065	206.912	107,369.622	14,426.881
	Subtotal	103.065	206.912	107,369.622	14,426.881
	Local				
	Rural (<5,000)	101.364	202.728	9,345.015	299.040
	Subtotal	101.364	202.728	9,345.015	299.040
	County Total	245.649	494.012	176,179.430	26,395.094

Mileage

by County by Functional System by Population Classification

County	Functional System	Centerline	Lane	DVMT	Truck DVMT
Jim Wells (126)					
	Principal Arterial				
	Rural (<5,000)	61.919	247.676	598,100.340	163,549.729
	Small Urban (5,000-49,999)	13.655	54.620	138,501.624	25,648.698
	Subtotal	75.574	302.296	736,601.964	189,198.426
	Minor Arterial				
	Rural (<5,000)	36.521	75.012	199,496.986	29,664.381
	Small Urban (5,000-49,999)	16.637	54.482	110,455.935	5,835.395
	Subtotal	53.158	129.494	309,952.921	35,499.776
	Major Collector				
	Rural (<5,000)	105.267	212.086	104,654.212	21,332.122
	Small Urban (5,000-49,999)	29.486	65.256	68,796.028	3,764.591
	Subtotal	134.753	277.342	173,450.240	25,096.713
	Minor Collector				
	Rural (<5,000)	68.346	136.692	16,258.883	2,804.546
	Small Urban (5,000-49,999)	7.699	17.376	7,310.551	233.938
	Subtotal	76.045	154.068	23,569.434	3,038.483
	Local				
	Rural (<5,000)	535.340	1,071.025	45,464.832	1,454.875
	Small Urban (5,000-49,999)	90.010	180.020	28,106.356	899.403
	Subtotal	625.350	1,251.045	73,571.188	2,354.278
	County Total	964.880	2,114.245	1,317,145.747	255,187.677

Mileage

by County by Functional System by Population Classification

County	Functional System	Centerline	Lane	DVMT	Truck DVMT
Johnson (127)					
	Interstate				
	Rural (<5,000)	16.463	65.852	607,958.874	140,673.051
	Urbanized (200,000+)	6.767	27.068	372,351.750	73,902.498
	Subtotal	23.230	92.920	980,310.624	214,575.549
	Other Freeway-Expressway				
	Small Urban (5,000-49,999)	10.093	35.316	117,944.536	12,084.725
	Urbanized (200,000+)	2.257	9.028	81,215.620	3,329.840
	Subtotal	12.350	44.344	199,160.156	15,414.565
	Principal Arterial				
	Rural (<5,000)	25.005	79.942	400,551.633	44,201.254
	Small Urban (5,000-49,999)	18.593	73.960	320,192.779	27,532.110
	Urbanized (200,000+)	11.063	49.708	252,981.412	12,293.401
	Subtotal	54.661	203.610	973,725.824	84,026.765
	Minor Arterial				
	Rural (<5,000)	23.142	46.284	112,835.108	10,505.693
	Small Urban (5,000-49,999)	17.016	34.946	122,107.536	10,966.890
	Urbanized (200,000+)	22.740	57.878	234,789.610	33,122.263
	Subtotal	62.898	139.108	469,732.254	54,594.845

Mileage

by County by Functional System by Population Classification

County	Functional System	Centerline	Lane	DVMT	Truck DVMT
	Major Collector				
	Rural (<5,000)	188.214	377.032	348,156.499	21,943.743
	Small Urban (5,000-49,999)	60.068	126.254	150,075.044	6,945.300
	Urbanized (200,000+)	92.034	189.208	300,047.491	25,657.382
	Subtotal	340.316	692.494	798,279.034	54,546.425
	Minor Collector				
	Rural (<5,000)	55.332	110.664	28,903.834	1,039.627
	Small Urban (5,000-49,999)	11.842	23.684	11,064.737	354.072
	Urbanized (200,000+)	21.049	42.098	20,931.034	669.793
	Subtotal	88.223	176.446	60,899.605	2,063.491
	Local				
	Rural (<5,000)	665.554	1,331.108	214,511.944	6,864.382
	Small Urban (5,000-49,999)	262.924	525.848	89,788.433	2,873.877
	Urbanized (200,000+)	361.739	723.478	134,635.556	4,308.338
	Subtotal	1,290.217	2,580.434	438,935.933	14,046.597
	County Total	1,871.895	3,929.356	3,921,043.430	439,268.237

Mileage

by County by Functional System by Population Classification

County	Functional System	Centerline	Lane	DVMT	Truck DVMT
Jones (128)					
	Other Freeway-Expressway				
	Large Urban (50,000-199,999)	0.122	0.488	1,453.386	168.593
	Subtotal	0.122	0.488	1,453.386	168.593
	Principal Arterial				
	Rural (<5,000)	33.789	135.156	252,696.642	36,753.050
	Subtotal	33.789	135.156	252,696.642	36,753.050
	Minor Arterial				
	Rural (<5,000)	75.703	190.596	103,657.430	20,922.827
	Large Urban (50,000-199,999)	0.368	0.736	957.536	80.433
	Subtotal	76.071	191.332	104,614.966	21,003.260
	Major Collector				
	Rural (<5,000)	310.536	621.954	156,152.207	22,623.474
	Large Urban (50,000-199,999)	2.320	4.640	3,417.930	308.778
	Subtotal	312.856	626.594	159,570.137	22,932.252
	Minor Collector				
	Rural (<5,000)	59.189	118.378	3,985.837	579.851
	Subtotal	59.189	118.378	3,985.837	579.851
	Local				
	Rural (<5,000)	983.909	1,967.818	23,912.175	779.305
	Large Urban (50,000-199,999)	1.053	2.106	280.100	8.963
	Subtotal	984.962	1,969.924	24,192.275	788.269
	County Total	1,466.989	3,041.872	546,513.243	82,225.275

Mileage

by County by Functional System by Population Classification

County	Functional System	Centerline	Lane	DVMT	Truck DVMT
Karnes (129)					
	Principal Arterial				
	Rural (<5,000)	35.581	84.432	250,121.130	29,528.143
	Small Urban (5,000-49,999)	4.406	12.480	40,665.495	7,213.339
	Subtotal	39.987	96.912	290,786.625	36,741.482
	Minor Arterial				
	Rural (<5,000)	27.581	56.906	129,229.377	37,170.218
	Small Urban (5,000-49,999)	7.622	15.244	33,466.402	7,264.251
	Subtotal	35.203	72.150	162,695.779	44,434.469
	Major Collector				
	Rural (<5,000)	181.646	366.082	296,987.986	58,222.383
	Small Urban (5,000-49,999)	4.771	9.542	9,543.765	1,263.441
	Subtotal	186.417	375.624	306,531.751	59,485.824
	Minor Collector				
	Rural (<5,000)	100.379	200.758	54,913.554	7,566.486
	Subtotal	100.379	200.758	54,913.554	7,566.486
	Local				
	Rural (<5,000)	566.708	1,133.416	34,286.358	1,097.163
	Small Urban (5,000-49,999)	28.991	57.982	1,904.178	60.934
	Subtotal	595.699	1,191.398	36,190.536	1,158.097
	County Total	957.685	1,936.842	851,118.245	149,386.358

Mileage

by County by Functional System by Population Classification

County	Functional System	Centerline	Lane	DVMT	Truck DVMT
Kaufman (130)					
	Interstate				
	Rural (<5,000)	14.411	57.644	616,421.429	110,802.877
	Small Urban (5,000-49,999)	12.528	51.826	482,662.299	92,129.032
	Subtotal	26.939	109.470	1,099,083.728	202,931.910
	Other Freeway-Expressway				
	Small Urban (5,000-49,999)	16.176	64.704	645,089.527	100,515.110
	Urbanized (200,000+)	0.775	3.100	27,468.325	3,873.034
	Subtotal	16.951	67.804	672,557.852	104,388.144
	Principal Arterial				
	Rural (<5,000)	37.029	148.116	704,019.157	56,518.596
	Small Urban (5,000-49,999)	15.026	59.834	279,013.585	27,507.069
	Subtotal	52.055	207.950	983,032.742	84,025.665
	Minor Arterial				
	Rural (<5,000)	58.888	120.156	290,411.235	53,715.181
	Small Urban (5,000-49,999)	38.827	91.264	432,555.552	39,246.367
	Urbanized (200,000+)	2.536	5.072	27,966.410	1,487.003
	Subtotal	100.251	216.492	750,933.197	94,448.552
	Major Collector				
	Rural (<5,000)	171.090	342.744	378,484.550	32,596.128
	Small Urban (5,000-49,999)	105.467	232.788	249,196.621	18,060.249
	Urbanized (200,000+)	6.355	12.710	6,069.131	283.791
	Subtotal	282.912	588.242	633,750.302	50,940.168

Mileage

by County by Functional System by Population Classification

County	Functional System	Centerline	Lane	DVMT	Truck DVMT
	Minor Collector				
	Rural (<5,000)	85.406	170.812	87,848.443	11,498.428
	Small Urban (5,000-49,999)	1.783	3.566	181.866	5.820
	Subtotal	87.189	174.378	88,030.309	11,504.247
	Local				
	Rural (<5,000)	719.150	1,438.300	99,709.336	3,190.699
	Small Urban (5,000-49,999)	301.737	603.474	108,104.482	3,454.593
	Urbanized (200,000+)	18.106	38.024	3,061.279	97.961
	Subtotal	1,038.993	2,079.798	210,875.097	6,743.253
	County Total	1,605.290	3,444.134	4,438,263.227	554,981.938

Mileage

by County by Functional System by Population Classification

County	Functional System	Centerline	Lane	DVMT	Truck DVMT
Kendall (131)					
	Interstate				
	Rural (<5,000)	15.680	62.720	329,985.261	51,872.109
	Small Urban (5,000-49,999)	7.232	28.928	283,831.882	31,543.053
	Subtotal	22.912	91.648	613,817.143	83,415.162
	Principal Arterial				
	Rural (<5,000)	17.363	37.676	123,723.938	16,322.752
	Small Urban (5,000-49,999)	7.949	23.631	109,357.788	7,242.669
	Subtotal	25.312	61.307	233,081.726	23,565.421
	Minor Arterial				
	Rural (<5,000)	47.983	104.795	101,517.110	11,623.098
	Small Urban (5,000-49,999)	3.592	7.184	21,824.897	753.596
	Subtotal	51.575	111.979	123,342.007	12,376.694
	Major Collector				
	Rural (<5,000)	65.245	130.490	74,727.903	8,123.870
	Small Urban (5,000-49,999)	16.762	35.249	42,013.630	3,438.564
	Subtotal	82.007	165.739	116,741.533	11,562.434
	Minor Collector				
	Rural (<5,000)	20.520	41.040	19,374.473	1,741.825
	Subtotal	20.520	41.040	19,374.473	1,741.825

Mileage

by County by Functional System by Population Classification

County	Functional System	Centerline	Lane	DVMT	Truck DVMT
	Local				
	Rural (<5,000)	400.353	800.706	45,840.447	1,466.894
	Small Urban (5,000-49,999)	63.227	126.454	27,663.973	885.247
	Urbanized (200,000+)	16.637	33.274	6,279.790	200.953
	Subtotal	480.217	960.434	79,784.210	2,553.095
	County Total	682.543	1,432.147	1,186,141.092	135,214.630

Mileage

by County by Functional System by Population Classification

County	Functional System	Centerline	Lane	DVMT	Truck DVMT
Kent (132)					
	Minor Arterial				
	Rural (<5,000)	65.507	131.014	30,177.200	5,956.992
	Subtotal	65.507	131.014	30,177.200	5,956.992
	Major Collector				
	Rural (<5,000)	59.413	118.826	9,207.611	1,976.704
	Subtotal	59.413	118.826	9,207.611	1,976.704
	Minor Collector				
	Rural (<5,000)	40.948	81.896	1,692.642	291.529
	Subtotal	40.948	81.896	1,692.642	291.529
	Local				
	Rural (<5,000)	225.850	451.700	4,159.925	133.118
	Subtotal	225.850	451.700	4,159.925	133.118
	County Total	391.718	783.436	45,237.378	8,358.342

Mileage

by County by Functional System by Population Classification

County	Functional System	Centerline	Lane	DVMT	Truck DVMT
Kerr (133)					
	Interstate				
	Rural (<5,000)	34.293	137.172	417,672.249	160,810.285
	Small Urban (5,000-49,999)	3.213	12.852	40,910.589	15,384.972
	Subtotal	37.506	150.024	458,582.838	176,195.257
	Principal Arterial				
	Rural (<5,000)	25.857	59.382	148,523.747	16,487.118
	Small Urban (5,000-49,999)	25.050	85.314	294,325.999	29,476.404
	Subtotal	50.907	144.696	442,849.746	45,963.522
	Minor Arterial				
	Rural (<5,000)	27.484	56.036	36,382.599	8,994.457
	Small Urban (5,000-49,999)	13.029	34.990	101,055.183	12,002.450
	Subtotal	40.513	91.026	137,437.782	20,996.907
	Major Collector				
	Rural (<5,000)	146.362	293.145	108,142.689	15,698.571
	Small Urban (5,000-49,999)	25.487	52.080	57,782.000	3,078.735
	Subtotal	171.849	345.225	165,924.689	18,777.307
	Minor Collector				
	Rural (<5,000)	17.701	35.402	7,750.285	528.624
	Small Urban (5,000-49,999)	1.963	3.926	443.546	14.193
	Subtotal	19.664	39.328	8,193.831	542.818

Mileage

by County by Functional System by Population Classification

County	Functional System	Centerline	Lane	DVMT	Truck DVMT
	Local				
	Rural (<5,000)	407.471	814.942	33,846.994	1,083.104
	Small Urban (5,000-49,999)	174.931	349.862	56,679.280	1,826.429
	Subtotal	582.402	1,164.804	90,526.274	2,909.533
	County Total	902.841	1,935.103	1,303,515.160	265,385.343

Mileage

by County by Functional System by Population Classification

County	Functional System	Centerline	Lane	DVMT	Truck DVMT
Kimble (134)					
	Interstate				
	Rural (<5,000)	43.811	175.244	472,493.771	181,995.726
	Subtotal	43.811	175.244	472,493.771	181,995.726
	Principal Arterial				
	Rural (<5,000)	14.549	32.254	17,694.665	3,055.860
	Subtotal	14.549	32.254	17,694.665	3,055.860
	Minor Arterial				
	Rural (<5,000)	46.185	93.312	90,901.358	22,434.787
	Subtotal	46.185	93.312	90,901.358	22,434.787
	Major Collector				
	Rural (<5,000)	64.760	133.810	29,998.875	4,015.007
	Subtotal	64.760	133.810	29,998.875	4,015.007
	Minor Collector				
	Rural (<5,000)	152.799	305.598	29,599.954	3,568.100
	Subtotal	152.799	305.598	29,599.954	3,568.100
	Local				
	Rural (<5,000)	317.424	634.848	7,247.930	231.934
	Subtotal	317.424	634.848	7,247.930	231.934
	County Total	639.528	1,375.066	647,936.553	215,301.414

Mileage

by County by Functional System by Population Classification

County	Functional System	Centerline	Lane	DVMT	Truck DVMT
King (135)					
	Principal Arterial				
	Rural (<5,000)	32.800	84.138	46,755.397	19,201.199
	Subtotal	32.800	84.138	46,755.397	19,201.199
	Minor Arterial				
	Rural (<5,000)	31.087	62.174	20,693.451	11,066.235
	Subtotal	31.087	62.174	20,693.451	11,066.235
	Major Collector				
	Rural (<5,000)	26.654	53.308	2,920.747	545.996
	Subtotal	26.654	53.308	2,920.747	545.996
	Minor Collector				
	Rural (<5,000)	3.006	6.012	96.192	15.006
	Subtotal	3.006	6.012	96.192	15.006
	Local				
	Rural (<5,000)	200.491	400.982	9,208.474	304.706
	Subtotal	200.491	400.982	9,208.474	304.706
	County Total	294.038	606.614	79,674.261	31,133.143

Mileage

by County by Functional System by Population Classification

County	Functional System	Centerline	Lane	DVMT	Truck DVMT
Kinney (136)					
	Principal Arterial				
	Rural (<5,000)	51.444	102.888	181,358.059	28,288.893
	Subtotal	51.444	102.888	181,358.059	28,288.893
	Major Collector				
	Rural (<5,000)	125.228	250.456	31,983.119	3,581.244
	Subtotal	125.228	250.456	31,983.119	3,581.244
	Minor Collector				
	Rural (<5,000)	26.624	53.248	2,184.425	350.288
	Subtotal	26.624	53.248	2,184.425	350.288
	Local				
	Rural (<5,000)	94.514	189.028	5,246.410	167.885
	Subtotal	94.514	189.028	5,246.410	167.885
	County Total	297.810	595.620	220,772.013	32,388.310

Mileage

by County by Functional System by Population Classification

County	Functional System	Centerline	Lane	DVMT	Truck DVMT
Kleberg (137)					
	Other Freeway-Expressway				
	Small Urban (5,000-49,999)	3.341	13.364	69,048.515	11,917.412
	Subtotal	3.341	13.364	69,048.515	11,917.412
	Principal Arterial				
	Rural (<5,000)	15.452	61.618	285,036.578	51,246.310
	Small Urban (5,000-49,999)	3.771	15.084	70,292.352	10,485.276
	Subtotal	19.223	76.702	355,328.930	61,731.586
	Minor Arterial				
	Rural (<5,000)	24.084	52.548	176,699.057	24,267.520
	Small Urban (5,000-49,999)	18.274	60.026	142,279.619	15,553.002
	Subtotal	42.358	112.574	318,978.676	39,820.522
	Major Collector				
	Rural (<5,000)	53.809	108.132	46,103.850	5,314.506
	Small Urban (5,000-49,999)	31.241	66.509	81,965.836	6,481.318
	Subtotal	85.050	174.641	128,069.686	11,795.825
	Minor Collector				
	Rural (<5,000)	29.881	59.762	10,579.276	1,619.982
	Small Urban (5,000-49,999)	1.415	2.830	217.230	6.951
	Subtotal	31.296	62.592	10,796.506	1,626.933

Mileage

by County by Functional System by Population Classification

County	Functional System	Centerline	Lane	DVMT	Truck DVMT
	Local				
	Rural (<5,000)	214.763	429.526	17,798.561	569.554
	Small Urban (5,000-49,999)	99.155	198.310	35,663.819	1,141.242
	Subtotal	313.918	627.836	53,462.380	1,710.796
	County Total	495.186	1,067.709	935,684.693	128,603.074

Mileage

by County by Functional System by Population Classification

County	Functional System	Centerline	Lane	DVMT	Truck DVMT
Knox (138)					
	Principal Arterial				
	Rural (<5,000)	43.533	112.712	79,481.813	22,471.086
	Subtotal	43.533	112.712	79,481.813	22,471.086
	Major Collector				
	Rural (<5,000)	90.434	181.972	24,451.709	8,012.336
	Subtotal	90.434	181.972	24,451.709	8,012.336
	Minor Collector				
	Rural (<5,000)	85.718	171.436	17,849.748	8,363.169
	Subtotal	85.718	171.436	17,849.748	8,363.169
	Local				
	Rural (<5,000)	455.675	911.350	11,061.005	353.952
	Subtotal	455.675	911.350	11,061.005	353.952
	County Total	675.360	1,377.470	132,844.275	39,200.543

Mileage

by County by Functional System by Population Classification

County	Functional System	Centerline	Lane	DVMT	Truck DVMT
Lamar (139)					
	Principal Arterial				
	Rural (<5,000)	61.776	179.400	523,707.844	78,918.061
	Small Urban (5,000-49,999)	26.621	94.779	311,609.946	45,543.732
	Subtotal	88.397	274.179	835,317.790	124,461.793
	Minor Arterial				
	Rural (<5,000)	3.436	6.872	22,120.723	288.868
	Small Urban (5,000-49,999)	14.179	37.552	87,690.240	10,798.852
	Subtotal	17.615	44.424	109,810.963	11,087.720
	Major Collector				
	Rural (<5,000)	284.402	568.804	213,439.330	9,058.758
	Small Urban (5,000-49,999)	22.816	48.840	74,520.311	2,472.230
	Subtotal	307.218	617.644	287,959.641	11,530.988
	Minor Collector				
	Rural (<5,000)	49.574	99.148	14,850.042	1,188.064
	Subtotal	49.574	99.148	14,850.042	1,188.064
	Local				
	Rural (<5,000)	916.134	1,832.631	55,200.255	1,766.408
	Small Urban (5,000-49,999)	173.522	347.044	34,590.600	1,106.899
	Subtotal	1,089.656	2,179.675	89,790.855	2,873.307
	County Total	1,552.460	3,215.070	1,337,729.291	151,141.873

Mileage

by County by Functional System by Population Classification

County	Functional System	Centerline	Lane	DVMT	Truck DVMT
Lamb (140)					
	Principal Arterial				
	Rural (<5,000)	27.601	110.404	220,448.218	17,588.582
	Small Urban (5,000-49,999)	6.231	24.924	44,295.394	3,543.632
	Subtotal	33.832	135.328	264,743.612	21,132.214
	Minor Arterial				
	Rural (<5,000)	65.385	137.010	104,525.322	19,932.567
	Small Urban (5,000-49,999)	11.205	29.528	27,874.069	2,964.229
	Subtotal	76.590	166.538	132,399.391	22,896.796
	Major Collector				
	Rural (<5,000)	232.577	465.584	98,832.871	16,911.891
	Small Urban (5,000-49,999)	6.729	13.458	5,979.689	250.035
	Subtotal	239.306	479.042	104,812.560	17,161.926
	Minor Collector				
	Rural (<5,000)	56.643	113.286	6,137.858	707.520
	Subtotal	56.643	113.286	6,137.858	707.520
	Local				
	Rural (<5,000)	1,213.567	2,427.134	68,853.986	2,203.328
	Small Urban (5,000-49,999)	50.307	100.614	9,054.120	289.732
	Subtotal	1,263.874	2,527.748	77,908.106	2,493.059
	County Total	1,670.245	3,421.942	586,001.527	64,391.514

Mileage

by County by Functional System by Population Classification

County	Functional System	Centerline	Lane	DVMT	Truck DVMT
Lampasas (141)					
	Principal Arterial				
	Rural (<5,000)	72.765	197.161	419,886.171	42,314.115
	Small Urban (5,000-49,999)	5.659	22.330	64,259.944	6,606.007
	Urbanized (200,000+)	3.873	19.365	46,940.184	2,910.627
	Subtotal	82.297	238.856	531,086.299	51,830.750
	Minor Arterial				
	Small Urban (5,000-49,999)	1.333	2.666	7,390.996	1,222.951
	Subtotal	1.333	2.666	7,390.996	1,222.951
	Major Collector				
	Rural (<5,000)	90.398	180.796	56,714.171	10,405.367
	Small Urban (5,000-49,999)	14.560	29.120	20,026.748	1,805.690
	Urbanized (200,000+)	13.630	27.260	42,814.043	3,439.286
	Subtotal	118.588	237.176	119,554.962	15,650.343
	Minor Collector				
	Rural (<5,000)	86.164	172.328	21,510.512	1,257.299
	Small Urban (5,000-49,999)	1.133	2.266	623.190	19.942
	Subtotal	87.297	174.594	22,133.702	1,277.241
	Local				
	Rural (<5,000)	385.419	770.838	29,334.763	972.406
	Small Urban (5,000-49,999)	45.569	91.138	7,164.412	229.261
	Urbanized (200,000+)	34.140	68.280	7,225.910	231.229
	Subtotal	465.128	930.256	43,725.085	1,432.896

Mileage

by County by Functional System by Population Classification

County	Functional System	Centerline	Lane	DVMT	Truck DVMT
	County Total	754.643	1,583.548	723,891.044	71,414.181

Mileage

by County by Functional System by Population Classification

County	Functional System	Centerline	Lane	DVMT	Truck DVMT
La Salle (142)					
	Interstate				
	Rural (<5,000)	44.162	176.648	870,854.116	383,551.297
	Subtotal	44.162	176.648	870,854.116	383,551.297
	Minor Arterial				
	Rural (<5,000)	71.976	143.952	166,845.764	38,213.255
	Subtotal	71.976	143.952	166,845.764	38,213.255
	Major Collector				
	Rural (<5,000)	171.711	346.678	204,111.602	53,195.041
	Subtotal	171.711	346.678	204,111.602	53,195.041
	Minor Collector				
	Rural (<5,000)	4.960	11.518	4,070.438	817.631
	Subtotal	4.960	11.518	4,070.438	817.631
	Local				
	Rural (<5,000)	246.886	493.772	8,760.270	280.329
	Subtotal	246.886	493.772	8,760.270	280.329
	County Total	539.695	1,172.568	1,254,642.190	476,057.552

Mileage

by County by Functional System by Population Classification

County	Functional System	Centerline	Lane	DVMT	Truck DVMT
Lavaca (143)					
	Principal Arterial				
	Rural (<5,000)	5.589	22.356	34,042.569	5,473.904
	Subtotal	5.589	22.356	34,042.569	5,473.904
	Minor Arterial				
	Rural (<5,000)	61.234	140.806	334,691.395	47,866.346
	Small Urban (5,000-49,999)	5.929	13.876	32,619.703	2,110.905
	Subtotal	67.163	154.682	367,311.098	49,977.251
	Major Collector				
	Rural (<5,000)	165.925	333.893	291,630.851	35,787.929
	Small Urban (5,000-49,999)	3.396	6.792	8,236.380	713.881
	Subtotal	169.321	340.685	299,867.231	36,501.809
	Minor Collector				
	Rural (<5,000)	83.505	167.010	33,771.470	4,201.412
	Small Urban (5,000-49,999)	1.529	3.058	1,359.333	43.499
	Subtotal	85.034	170.068	35,130.803	4,244.911
	Local				
	Rural (<5,000)	912.952	1,824.575	70,980.306	2,271.370
	Small Urban (5,000-49,999)	31.956	63.912	3,387.095	108.387
	Subtotal	944.908	1,888.487	74,367.401	2,379.757
	County Total	1,272.015	2,576.278	810,719.102	98,577.631

Mileage

by County by Functional System by Population Classification

County	Functional System	Centerline	Lane	DVMT	Truck DVMT
Lee (144)					
	Principal Arterial				
	Rural (<5,000)	33.013	132.516	284,650.512	43,867.134
	Small Urban (5,000-49,999)	4.062	16.248	72,494.448	9,418.981
	Subtotal	37.075	148.764	357,144.960	53,286.114
	Minor Arterial				
	Rural (<5,000)	30.625	122.500	159,481.101	45,056.537
	Small Urban (5,000-49,999)	2.771	12.654	22,164.554	5,096.269
	Subtotal	33.396	135.154	181,645.655	50,152.806
	Major Collector				
	Rural (<5,000)	98.640	197.280	107,454.392	13,022.918
	Small Urban (5,000-49,999)	4.862	9.724	10,291.873	595.816
	Subtotal	103.502	207.004	117,746.265	13,618.734
	Minor Collector				
	Rural (<5,000)	43.479	86.958	18,332.389	1,444.825
	Small Urban (5,000-49,999)	0.251	0.502	77.057	2.466
	Subtotal	43.730	87.460	18,409.446	1,447.291
	Local				
	Rural (<5,000)	476.782	953.564	39,687.065	1,269.986
	Small Urban (5,000-49,999)	41.495	82.990	11,584.855	370.715
	Subtotal	518.277	1,036.554	51,271.920	1,640.701
	County Total	735.980	1,614.936	726,218.246	120,145.647

Mileage

by County by Functional System by Population Classification

County	Functional System	Centerline	Lane	DVMT	Truck DVMT
Leon (145)					
	Interstate				
	Rural (<5,000)	28.573	114.292	957,666.156	315,533.791
	Subtotal	28.573	114.292	957,666.156	315,533.791
	Principal Arterial				
	Rural (<5,000)	41.642	84.170	270,530.396	79,849.032
	Subtotal	41.642	84.170	270,530.396	79,849.032
	Minor Arterial				
	Rural (<5,000)	71.149	142.298	180,199.864	31,331.914
	Subtotal	71.149	142.298	180,199.864	31,331.914
	Major Collector				
	Rural (<5,000)	176.818	353.636	160,186.835	13,339.320
	Subtotal	176.818	353.636	160,186.835	13,339.320
	Minor Collector				
	Rural (<5,000)	77.075	154.150	29,054.936	2,835.417
	Subtotal	77.075	154.150	29,054.936	2,835.417
	Local				
	Rural (<5,000)	654.414	1,308.828	63,267.958	2,024.575
	Subtotal	654.414	1,308.828	63,267.958	2,024.575
	County Total	1,049.671	2,157.374	1,660,906.145	444,914.048

Mileage

by County by Functional System by Population Classification

County	Functional System	Centerline	Lane	DVMT	Truck DVMT
Liberty (146)					
	Interstate				
	Small Urban (5,000-49,999)	0.244	0.976	10,439.540	1,325.822
	Subtotal	0.244	0.976	10,439.540	1,325.822
	Other Freeway-Expressway				
	Small Urban (5,000-49,999)	8.153	32.612	238,825.639	39,608.535
	Subtotal	8.153	32.612	238,825.639	39,608.535
	Principal Arterial				
	Rural (<5,000)	62.681	176.120	570,355.081	107,233.417
	Small Urban (5,000-49,999)	27.836	86.871	322,985.043	43,150.691
	Subtotal	90.517	262.991	893,340.124	150,384.108
	Minor Arterial				
	Rural (<5,000)	68.506	137.012	328,599.460	73,421.188
	Small Urban (5,000-49,999)	20.628	43.498	139,361.692	20,466.449
	Subtotal	89.134	180.510	467,961.152	93,887.637
	Major Collector				
	Rural (<5,000)	131.997	266.188	305,137.697	41,390.131
	Small Urban (5,000-49,999)	46.992	93.984	97,506.023	4,568.255
	Subtotal	178.989	360.172	402,643.720	45,958.387
	Minor Collector				
	Rural (<5,000)	42.932	85.864	26,995.479	2,647.382
	Subtotal	42.932	85.864	26,995.479	2,647.382

Mileage

by County by Functional System by Population Classification

County	Functional System	Centerline	Lane	DVMT	Truck DVMT
	Local				
	Rural (<5,000)	717.836	1,434.573	136,416.232	4,365.319
	Small Urban (5,000-49,999)	193.204	386.408	68,347.715	2,186.964
	Subtotal	911.040	1,820.981	204,763.947	6,552.284
	County Total	1,321.009	2,744.106	2,244,969.601	340,364.153

Mileage

by County by Functional System by Population Classification

County	Functional System	Centerline	Lane	DVMT	Truck DVMT
Limestone (147)					
	Principal Arterial				
	Small Urban (5,000-49,999)	4.887	17.682	44,399.655	4,633.134
	Subtotal	4.887	17.682	44,399.655	4,633.134
	Minor Arterial				
	Rural (<5,000)	68.163	136.606	261,018.552	40,369.567
	Small Urban (5,000-49,999)	6.652	16.048	31,423.804	3,374.078
	Subtotal	74.815	152.654	292,442.356	43,743.646
	Major Collector				
	Rural (<5,000)	238.124	478.038	243,329.472	43,787.526
	Small Urban (5,000-49,999)	12.935	25.870	17,037.581	616.762
	Subtotal	251.059	503.908	260,367.053	44,404.288
	Minor Collector				
	Rural (<5,000)	101.382	202.764	24,507.263	2,327.214
	Small Urban (5,000-49,999)	0.933	1.866	1,850.139	59.204
	Subtotal	102.315	204.630	26,357.402	2,386.419
	Local				
	Rural (<5,000)	898.209	1,795.731	96,392.383	3,084.556
	Small Urban (5,000-49,999)	44.906	89.812	8,489.706	271.671
	Subtotal	943.115	1,885.543	104,882.089	3,356.227
	County Total	1,376.191	2,764.417	728,448.555	98,523.713

Mileage

by County by Functional System by Population Classification

County	Functional System	Centerline	Lane	DVMT	Truck DVMT
Lipscomb (148)					
	Principal Arterial				
	Rural (<5,000)	11.276	24.536	11,555.077	4,630.423
	Subtotal	11.276	24.536	11,555.077	4,630.423
	Minor Arterial				
	Rural (<5,000)	3.658	7.316	4,867.388	1,354.510
	Subtotal	3.658	7.316	4,867.388	1,354.510
	Major Collector				
	Rural (<5,000)	154.645	323.805	70,952.085	12,143.879
	Subtotal	154.645	323.805	70,952.085	12,143.879
	Minor Collector				
	Rural (<5,000)	28.171	56.342	4,818.763	270.820
	Subtotal	28.171	56.342	4,818.763	270.820
	Local				
	Rural (<5,000)	455.228	910.456	12,670.634	405.460
	Subtotal	455.228	910.456	12,670.634	405.460
	County Total	652.978	1,322.455	104,863.947	18,805.094

Mileage

by County by Functional System by Population Classification

County	Functional System	Centerline	Lane	DVMT	Truck DVMT
Live Oak (149)					
	Interstate				
	Rural (<5,000)	44.280	177.120	793,457.258	187,491.066
	Subtotal	44.280	177.120	793,457.258	187,491.066
	Principal Arterial				
	Rural (<5,000)	68.384	221.546	427,574.470	115,160.610
	Subtotal	68.384	221.546	427,574.470	115,160.610
	Minor Arterial				
	Rural (<5,000)	21.397	44.718	84,147.790	29,684.362
	Subtotal	21.397	44.718	84,147.790	29,684.362
	Major Collector				
	Rural (<5,000)	249.502	499.004	129,103.845	21,477.080
	Subtotal	249.502	499.004	129,103.845	21,477.080
	Minor Collector				
	Rural (<5,000)	62.892	125.784	15,192.852	2,353.826
	Subtotal	62.892	125.784	15,192.852	2,353.826
	Local				
	Rural (<5,000)	530.468	1,060.936	24,832.920	803.926
	Subtotal	530.468	1,060.936	24,832.920	803.926
	County Total	976.923	2,129.108	1,474,309.135	356,970.870

Mileage

by County by Functional System by Population Classification

County	Functional System	Centerline	Lane	DVMT	Truck DVMT
Llano (150)					
	Minor Arterial				
	Rural (<5,000)	84.021	191.194	304,319.692	36,109.032
	Subtotal	84.021	191.194	304,319.692	36,109.032
	Major Collector				
	Rural (<5,000)	112.854	238.370	158,105.535	12,365.566
	Small Urban (5,000-49,999)	8.769	24.928	51,253.982	2,540.256
	Subtotal	121.623	263.298	209,359.517	14,905.822
	Minor Collector				
	Rural (<5,000)	57.800	115.600	17,288.819	1,074.440
	Small Urban (5,000-49,999)	5.147	10.294	102.940	3.294
	Subtotal	62.947	125.894	17,391.759	1,077.734
	Local				
	Rural (<5,000)	514.570	1,029.140	17,141.559	548.530
	Small Urban (5,000-49,999)	95.211	190.422	3,751.944	120.062
	Subtotal	609.781	1,219.562	20,893.503	668.592
	County Total	878.372	1,799.948	551,964.471	52,761.180

Mileage

by County by Functional System by Population Classification

County	Functional System	Centerline	Lane	DVMT	Truck DVMT
Loving (151)					
	Major Collector				
	Rural (<5,000)	31.634	63.268	89,266.332	27,768.875
	Subtotal	31.634	63.268	89,266.332	27,768.875
	Minor Collector				
	Rural (<5,000)	2.113	4.226	116.666	8.557
	Subtotal	2.113	4.226	116.666	8.557
	Local				
	Rural (<5,000)	43.754	87.508	22,091.233	704.897
	Subtotal	43.754	87.508	22,091.233	704.897
	County Total	77.501	155.002	111,474.231	28,482.329

Mileage

by County by Functional System by Population Classification

County	Functional System	Centerline	Lane	DVMT	Truck DVMT
Lubbock (152)					
	Interstate				
	Rural (<5,000)	9.314	37.256	165,070.804	26,334.449
	Urbanized (200,000+)	11.978	64.086	444,424.440	46,987.249
	Subtotal	21.292	101.342	609,495.244	73,321.698
	Other Freeway-Expressway				
	Urbanized (200,000+)	45.651	202.232	1,082,848.274	118,034.118
	Subtotal	45.651	202.232	1,082,848.274	118,034.118
	Principal Arterial				
	Rural (<5,000)	43.374	162.024	473,681.473	65,376.822
	Small Urban (5,000-49,999)	7.935	27.930	84,281.024	12,146.547
	Urbanized (200,000+)	148.859	649.528	1,999,473.665	115,963.522
	Subtotal	200.168	839.482	2,557,436.162	193,486.891
	Minor Arterial				
	Rural (<5,000)	36.664	76.002	100,349.285	6,802.781
	Small Urban (5,000-49,999)	2.633	6.214	8,383.750	355.533
	Urbanized (200,000+)	115.039	301.555	419,106.775	29,160.266
	Subtotal	154.336	383.771	527,839.810	36,318.580
	Major Collector				
	Rural (<5,000)	258.811	519.403	216,244.568	20,316.459
	Small Urban (5,000-49,999)	14.410	28.820	10,009.697	811.350
	Urbanized (200,000+)	243.392	522.960	654,816.624	36,443.570
	Subtotal	516.613	1,071.183	881,070.889	57,571.378

Mileage

by County by Functional System by Population Classification

County	Functional System	Centerline	Lane	DVMT	Truck DVMT
	Minor Collector				
	Rural (<5,000)	84.804	170.580	34,749.381	2,240.068
	Small Urban (5,000-49,999)	3.585	7.170	3,244.630	212.139
	Urbanized (200,000+)	5.974	16.484	9,054.914	288.421
	Subtotal	94.363	194.234	47,048.925	2,740.628
	Local				
	Rural (<5,000)	1,019.919	2,039.838	92,729.200	2,973.747
	Small Urban (5,000-49,999)	46.733	93.466	5,879.118	188.132
	Urbanized (200,000+)	1,033.745	2,067.686	335,934.314	10,760.679
	Subtotal	2,100.397	4,200.990	434,542.632	13,922.558
	County Total	3,132.820	6,993.234	6,140,281.936	495,395.851

Mileage

by County by Functional System by Population Classification

County	Functional System	Centerline	Lane	DVMT	Truck DVMT
Lynn (153)					
	Principal Arterial				
	Rural (<5,000)	34.567	138.268	288,953.063	45,876.641
	Subtotal	34.567	138.268	288,953.063	45,876.641
	Minor Arterial				
	Rural (<5,000)	30.258	65.328	41,538.627	8,097.666
	Subtotal	30.258	65.328	41,538.627	8,097.666
	Major Collector				
	Rural (<5,000)	231.525	465.012	79,623.462	10,103.838
	Subtotal	231.525	465.012	79,623.462	10,103.838
	Minor Collector				
	Rural (<5,000)	57.132	116.158	4,405.129	387.003
	Subtotal	57.132	116.158	4,405.129	387.003
	Local				
	Rural (<5,000)	918.313	1,836.626	51,532.395	1,649.037
	Subtotal	918.313	1,836.626	51,532.395	1,649.037
	County Total	1,271.795	2,621.392	466,052.676	66,114.185

Mileage

by County by Functional System by Population Classification

County	Functional System	Centerline	Lane	DVMT	Truck DVMT
Madison (154)					
	Interstate				
	Rural (<5,000)	18.630	74.520	649,047.862	210,441.567
	Subtotal	18.630	74.520	649,047.862	210,441.567
	Principal Arterial				
	Rural (<5,000)	34.387	69.540	207,511.565	26,747.703
	Subtotal	34.387	69.540	207,511.565	26,747.703
	Minor Arterial				
	Rural (<5,000)	27.238	64.732	78,820.894	8,732.897
	Subtotal	27.238	64.732	78,820.894	8,732.897
	Major Collector				
	Rural (<5,000)	92.631	185.262	105,831.407	10,568.469
	Subtotal	92.631	185.262	105,831.407	10,568.469
	Minor Collector				
	Rural (<5,000)	97.428	194.856	46,988.014	4,774.305
	Subtotal	97.428	194.856	46,988.014	4,774.305
	Local				
	Rural (<5,000)	286.287	572.574	23,726.750	759.256
	Subtotal	286.287	572.574	23,726.750	759.256
	County Total	556.601	1,161.484	1,111,926.492	262,024.197

Mileage

by County by Functional System by Population Classification

County	Functional System	Centerline	Lane	DVMT	Truck DVMT
Marion (155)					
	Principal Arterial				
	Rural (<5,000)	11.945	47.780	97,919.399	41,248.029
	Subtotal	11.945	47.780	97,919.399	41,248.029
	Minor Arterial				
	Rural (<5,000)	53.607	111.313	113,787.251	15,147.015
	Subtotal	53.607	111.313	113,787.251	15,147.015
	Major Collector				
	Rural (<5,000)	77.528	155.330	58,091.049	9,915.718
	Subtotal	77.528	155.330	58,091.049	9,915.718
	Minor Collector				
	Rural (<5,000)	27.820	55.640	7,481.867	530.462
	Subtotal	27.820	55.640	7,481.867	530.462
	Local				
	Rural (<5,000)	382.165	768.402	38,251.193	1,286.658
	Subtotal	382.165	768.402	38,251.193	1,286.658
	County Total	553.065	1,138.465	315,530.759	68,127.882

Mileage

by County by Functional System by Population Classification

County	Functional System	Centerline	Lane	DVMT	Truck DVMT
Martin (156)					
	Interstate				
	Rural (<5,000)	13.475	53.900	277,745.666	95,324.989
	Subtotal	13.475	53.900	277,745.666	95,324.989
	Principal Arterial				
	Rural (<5,000)	37.229	78.400	183,357.719	30,012.796
	Subtotal	37.229	78.400	183,357.719	30,012.796
	Minor Arterial				
	Rural (<5,000)	58.344	116.688	139,218.842	24,650.202
	Subtotal	58.344	116.688	139,218.842	24,650.202
	Major Collector				
	Rural (<5,000)	118.221	247.676	87,096.474	15,900.673
	Subtotal	118.221	247.676	87,096.474	15,900.673
	Minor Collector				
	Rural (<5,000)	44.061	88.122	31,478.639	5,830.252
	Subtotal	44.061	88.122	31,478.639	5,830.252
	Local				
	Rural (<5,000)	488.484	976.968	30,769.271	984.617
	Subtotal	488.484	976.968	30,769.271	984.617
	County Total	759.814	1,561.754	749,666.611	172,703.529

Mileage

by County by Functional System by Population Classification

County	Functional System	Centerline	Lane	DVMT	Truck DVMT
Mason (157)					
	Minor Arterial				
	Rural (<5,000)	75.732	188.739	151,795.904	24,559.803
	Subtotal	75.732	188.739	151,795.904	24,559.803
	Major Collector				
	Rural (<5,000)	43.732	87.464	24,565.184	2,984.100
	Subtotal	43.732	87.464	24,565.184	2,984.100
	Minor Collector				
	Rural (<5,000)	83.531	167.062	9,242.019	1,127.462
	Subtotal	83.531	167.062	9,242.019	1,127.462
	Local				
	Rural (<5,000)	300.802	601.604	13,873.325	443.946
	Subtotal	300.802	601.604	13,873.325	443.946
	County Total	503.797	1,044.869	199,476.432	29,115.312

Mileage

by County by Functional System by Population Classification

County	Functional System	Centerline	Lane	DVMT	Truck DVMT
Matagorda (158)					
	Principal Arterial				
	Small Urban (5,000-49,999)	11.450	38.138	167,360.444	19,304.952
	Subtotal	11.450	38.138	167,360.444	19,304.952
	Minor Arterial				
	Rural (<5,000)	49.375	127.478	335,173.076	32,493.742
	Small Urban (5,000-49,999)	9.999	23.128	60,003.540	7,267.261
	Subtotal	59.374	150.606	395,176.616	39,761.003
	Major Collector				
	Rural (<5,000)	208.693	421.488	346,631.798	56,282.556
	Small Urban (5,000-49,999)	23.351	46.702	47,284.896	1,928.757
	Subtotal	232.044	468.190	393,916.694	58,211.313
	Minor Collector				
	Rural (<5,000)	55.923	111.846	25,501.149	2,590.876
	Small Urban (5,000-49,999)	0.426	0.852	110.760	3.544
	Subtotal	56.349	112.698	25,611.909	2,594.421
	Local				
	Rural (<5,000)	591.478	1,182.568	73,009.622	2,343.258
	Small Urban (5,000-49,999)	100.136	200.272	18,720.401	599.053
	Subtotal	691.614	1,382.840	91,730.023	2,942.310
	County Total	1,050.831	2,152.472	1,073,795.686	122,814.000

Mileage

by County by Functional System by Population Classification

County	Functional System	Centerline	Lane	DVMT	Truck DVMT
Maverick (159)					
	Other Freeway-Expressway				
	Small Urban (5,000-49,999)	4.780	9.560	18,077.960	2,241.667
	Subtotal	4.780	9.560	18,077.960	2,241.667
	Principal Arterial				
	Rural (<5,000)	77.925	182.139	394,157.085	76,012.291
	Small Urban (5,000-49,999)	16.736	58.454	241,323.110	26,074.213
	Subtotal	94.661	240.593	635,480.195	102,086.504
	Minor Arterial				
	Rural (<5,000)	0.001	0.004	13.180	0.422
	Small Urban (5,000-49,999)	10.454	31.304	189,974.338	11,028.552
	Subtotal	10.455	31.308	189,987.518	11,028.973
	Major Collector				
	Rural (<5,000)	76.632	153.268	118,738.481	9,323.162
	Small Urban (5,000-49,999)	27.667	63.204	73,856.702	4,136.998
	Subtotal	104.299	216.472	192,595.183	13,460.161
	Minor Collector				
	Rural (<5,000)	47.710	95.420	22,130.949	3,940.174
	Small Urban (5,000-49,999)	25.629	51.258	7,268.695	232.598
	Subtotal	73.339	146.678	29,399.644	4,172.772

Mileage

by County by Functional System by Population Classification

County	Functional System	Centerline	Lane	DVMT	Truck DVMT
	Local				
	Rural (<5,000)	49.541	99.191	4,730.170	151.365
	Small Urban (5,000-49,999)	145.066	290.408	23,781.847	758.934
	Subtotal	194.607	389.599	28,512.017	910.299
	County Total	482.141	1,034.210	1,094,052.517	133,900.377

Mileage

by County by Functional System by Population Classification

County	Functional System	Centerline	Lane	DVMT	Truck DVMT
McCulloch (160)					
	Principal Arterial				
	Rural (<5,000)	59.863	127.489	151,822.203	16,870.090
	Small Urban (5,000-49,999)	3.604	12.919	31,808.862	4,314.817
	Subtotal	63.467	140.408	183,631.065	21,184.907
	Minor Arterial				
	Rural (<5,000)	67.629	136.335	116,906.442	16,663.587
	Small Urban (5,000-49,999)	0.432	0.864	916.272	142.938
	Subtotal	68.061	137.199	117,822.714	16,806.526
	Major Collector				
	Rural (<5,000)	74.863	149.726	27,974.558	5,555.839
	Small Urban (5,000-49,999)	14.507	29.014	16,245.845	1,624.662
	Subtotal	89.370	178.740	44,220.403	7,180.501
	Minor Collector				
	Rural (<5,000)	90.819	181.638	10,593.247	1,298.107
	Small Urban (5,000-49,999)	1.375	2.750	84.722	2.711
	Subtotal	92.194	184.388	10,677.969	1,300.819
	Local				
	Rural (<5,000)	408.537	817.074	15,978.900	511.325
	Small Urban (5,000-49,999)	56.773	113.546	8,226.829	300.384
	Subtotal	465.310	930.620	24,205.729	811.709
	County Total	778.402	1,571.355	380,557.880	47,284.461

Mileage

by County by Functional System by Population Classification

County	Functional System	Centerline	Lane	DVMT	Truck DVMT
McLennan (161)					
	Interstate				
	Rural (<5,000)	16.342	66.302	1,137,975.095	301,637.934
	Large Urban (50,000-199,999)	23.525	114.128	1,996,741.480	479,640.441
	Subtotal	39.867	180.430	3,134,716.575	781,278.375
	Other Freeway-Expressway				
	Large Urban (50,000-199,999)	15.791	69.760	438,488.176	24,304.922
	Subtotal	15.791	69.760	438,488.176	24,304.922
	Principal Arterial				
	Rural (<5,000)	49.874	168.392	603,148.282	76,284.821
	Large Urban (50,000-199,999)	60.449	242.041	1,024,293.489	88,234.236
	Subtotal	110.323	410.433	1,627,441.771	164,519.057
	Minor Arterial				
	Rural (<5,000)	45.736	101.692	223,256.920	28,359.204
	Large Urban (50,000-199,999)	125.059	385.045	975,020.296	67,007.936
	Subtotal	170.795	486.737	1,198,277.216	95,367.140
	Major Collector				
	Rural (<5,000)	274.596	553.896	465,074.407	47,055.706
	Large Urban (50,000-199,999)	204.381	420.821	728,360.042	40,721.259
	Subtotal	478.977	974.717	1,193,434.449	87,776.966
	Minor Collector				
	Rural (<5,000)	69.287	136.232	28,388.282	2,481.302
	Subtotal	69.287	136.232	28,388.282	2,481.302

Mileage

by County by Functional System by Population Classification

County	Functional System	Centerline	Lane	DVMT	Truck DVMT
	Local				
	Rural (<5,000)	1,189.327	2,372.126	213,352.883	6,827.292
	Large Urban (50,000-199,999)	830.765	1,662.590	356,138.621	11,781.638
	Subtotal	2,020.092	4,034.716	569,491.504	18,608.930
	County Total	2,905.132	6,293.025	8,190,237.973	1,174,336.692

Mileage

by County by Functional System by Population Classification

County	Functional System	Centerline	Lane	DVMT	Truck DVMT
McMullen (162)					
	Principal Arterial				
	Rural (<5,000)	3.514	7.028	6,553.610	2,496.925
	Subtotal	3.514	7.028	6,553.610	2,496.925
	Minor Arterial				
	Rural (<5,000)	80.600	161.200	210,393.030	72,188.913
	Subtotal	80.600	161.200	210,393.030	72,188.913
	Major Collector				
	Rural (<5,000)	77.101	154.202	44,112.838	13,182.768
	Subtotal	77.101	154.202	44,112.838	13,182.768
	Minor Collector				
	Rural (<5,000)	7.492	14.984	1,816.924	483.666
	Subtotal	7.492	14.984	1,816.924	483.666
	Local				
	Rural (<5,000)	182.045	364.090	12,465.433	398.894
	Subtotal	182.045	364.090	12,465.433	398.894
	County Total	350.752	701.504	275,341.835	88,751.166

Mileage

by County by Functional System by Population Classification

County	Functional System	Centerline	Lane	DVMT	Truck DVMT
Medina (163)					
	Interstate				
	Rural (<5,000)	8.121	32.484	236,248.299	82,340.825
	Small Urban (5,000-49,999)	4.499	17.996	112,952.279	42,971.958
	Subtotal	12.620	50.480	349,200.578	125,312.783
	Other Freeway-Expressway				
	Small Urban (5,000-49,999)	2.842	10.214	23,049.048	1,351.563
	Subtotal	2.842	10.214	23,049.048	1,351.563
	Principal Arterial				
	Rural (<5,000)	79.451	236.970	581,179.287	62,564.927
	Small Urban (5,000-49,999)	2.001	8.004	31,083.921	3,205.887
	Subtotal	81.452	244.974	612,263.208	65,770.813
	Minor Arterial				
	Rural (<5,000)	19.216	38.432	18,668.206	6,615.243
	Small Urban (5,000-49,999)	5.755	11.510	13,544.371	3,160.692
	Subtotal	24.971	49.942	32,212.577	9,775.935
	Major Collector				
	Rural (<5,000)	186.568	377.115	255,279.529	49,144.844
	Small Urban (5,000-49,999)	27.827	57.774	55,473.313	6,910.118
	Subtotal	214.395	434.889	310,752.842	56,054.962
	Minor Collector				
	Rural (<5,000)	35.775	71.550	11,139.838	1,893.687
	Subtotal	35.775	71.550	11,139.838	1,893.687

Mileage

by County by Functional System by Population Classification

County	Functional System	Centerline	Lane	DVMT	Truck DVMT
	Local				
	Rural (<5,000)	794.357	1,588.714	70,013.457	2,240.431
	Small Urban (5,000-49,999)	96.186	192.372	24,777.045	792.865
	Subtotal	890.543	1,781.086	94,790.502	3,033.296
	County Total	1,262.598	2,643.135	1,433,408.593	263,193.039

Mileage

by County by Functional System by Population Classification

County	Functional System	Centerline	Lane	DVMT	Truck DVMT
Menard (164)					
	Minor Arterial				
	Rural (<5,000)	63.071	134.349	129,117.025	35,884.666
	Subtotal	63.071	134.349	129,117.025	35,884.666
	Major Collector				
	Rural (<5,000)	60.395	121.105	17,588.019	3,391.216
	Subtotal	60.395	121.105	17,588.019	3,391.216
	Minor Collector				
	Rural (<5,000)	58.850	117.700	7,785.528	1,144.563
	Subtotal	58.850	117.700	7,785.528	1,144.563
	Local				
	Rural (<5,000)	141.698	276.368	2,720.720	87.063
	Subtotal	141.698	276.368	2,720.720	87.063
	County Total	324.014	649.522	157,211.292	40,507.508

Mileage

by County by Functional System by Population Classification

County	Functional System	Centerline	Lane	DVMT	Truck DVMT
Midland (165)					
	Interstate				
	Rural (<5,000)	4.168	16.672	96,051.560	30,736.499
	Large Urban (50,000-199,999)	23.520	94.080	797,379.181	206,105.364
	Subtotal	27.688	110.752	893,430.741	236,841.863
	Other Freeway-Expressway				
	Large Urban (50,000-199,999)	23.905	100.570	775,726.431	13,334.294
	Subtotal	23.905	100.570	775,726.431	13,334.294
	Principal Arterial				
	Rural (<5,000)	26.122	84.532	237,221.489	50,915.653
	Large Urban (50,000-199,999)	70.853	277.706	1,024,379.125	74,938.609
	Subtotal	96.975	362.238	1,261,600.614	125,854.262
	Minor Arterial				
	Rural (<5,000)	37.598	75.842	167,590.338	41,347.272
	Large Urban (50,000-199,999)	54.269	181.554	476,953.436	32,434.718
	Subtotal	91.867	257.396	644,543.774	73,781.990
	Major Collector				
	Rural (<5,000)	113.250	226.670	195,431.262	50,131.379
	Large Urban (50,000-199,999)	204.130	452.297	546,097.202	46,916.936
	Subtotal	317.380	678.967	741,528.464	97,048.316

Mileage

by County by Functional System by Population Classification

County	Functional System	Centerline	Lane	DVMT	Truck DVMT
	Minor Collector				
	Rural (<5,000)	11.380	22.760	18,545.155	6,589.627
	Large Urban (50,000-199,999)	1.352	2.704	925.478	29.615
	Subtotal	12.732	25.464	19,470.633	6,619.242
	Local				
	Rural (<5,000)	232.442	465.517	97,110.530	3,107.537
	Large Urban (50,000-199,999)	596.640	1,193.280	170,490.062	5,822.944
	Subtotal	829.082	1,658.797	267,600.592	8,930.480
	County Total	1,399.629	3,194.184	4,603,901.249	562,410.448

Mileage

by County by Functional System by Population Classification

County	Functional System	Centerline	Lane	DVMT	Truck DVMT
Milam (166)					
	Principal Arterial				
	Rural (<5,000)	64.809	148.270	417,720.316	91,375.680
	Small Urban (5,000-49,999)	6.684	16.652	73,586.017	13,515.078
	Subtotal	71.493	164.922	491,306.333	104,890.758
	Minor Arterial				
	Rural (<5,000)	30.707	62.088	120,821.777	34,215.008
	Small Urban (5,000-49,999)	4.906	9.812	17,964.239	2,967.878
	Subtotal	35.613	71.900	138,786.016	37,182.885
	Major Collector				
	Rural (<5,000)	139.093	278.269	164,104.876	22,613.688
	Small Urban (5,000-49,999)	23.037	46.074	30,038.400	1,515.041
	Subtotal	162.130	324.343	194,143.276	24,128.729
	Minor Collector				
	Rural (<5,000)	99.026	198.052	28,829.446	3,306.009
	Small Urban (5,000-49,999)	0.367	0.734	348.650	11.157
	Subtotal	99.393	198.786	29,178.096	3,317.165
	Local				
	Rural (<5,000)	808.674	1,617.348	62,750.800	2,008.026
	Small Urban (5,000-49,999)	81.576	163.152	10,442.685	334.166
	Subtotal	890.250	1,780.500	73,193.485	2,342.192
	County Total	1,258.879	2,540.451	926,607.206	171,861.730

Mileage

by County by Functional System by Population Classification

County	Functional System	Centerline	Lane	DVMT	Truck DVMT
Mills (167)					
	Principal Arterial				
	Rural (<5,000)	32.989	95.468	187,934.214	17,910.545
	Subtotal	32.989	95.468	187,934.214	17,910.545
	Minor Arterial				
	Rural (<5,000)	20.919	41.838	31,490.945	5,119.308
	Subtotal	20.919	41.838	31,490.945	5,119.308
	Major Collector				
	Rural (<5,000)	103.406	209.075	56,952.475	8,649.375
	Subtotal	103.406	209.075	56,952.475	8,649.375
	Minor Collector				
	Rural (<5,000)	73.372	146.744	9,419.462	878.886
	Subtotal	73.372	146.744	9,419.462	878.886
	Local				
	Rural (<5,000)	435.692	871.384	16,034.093	513.091
	Subtotal	435.692	871.384	16,034.093	513.091
	County Total	666.378	1,364.509	301,831.189	33,071.205

Mileage

by County by Functional System by Population Classification

County	Functional System	Centerline	Lane	DVMT	Truck DVMT
Mitchell (168)					
	Interstate				
	Rural (<5,000)	28.752	115.008	472,648.379	193,023.231
	Small Urban (5,000-49,999)	3.290	13.160	51,580.248	22,144.286
	Subtotal	32.042	128.168	524,228.627	215,167.517
	Principal Arterial				
	Rural (<5,000)	0.551	2.204	6,324.378	1,378.714
	Subtotal	0.551	2.204	6,324.378	1,378.714
	Minor Arterial				
	Rural (<5,000)	37.453	74.906	53,083.781	9,894.837
	Small Urban (5,000-49,999)	1.655	3.310	3,430.298	500.612
	Subtotal	39.108	78.216	56,514.079	10,395.449
	Major Collector				
	Rural (<5,000)	175.782	354.174	45,715.875	5,296.227
	Small Urban (5,000-49,999)	19.946	39.892	27,993.186	2,375.106
	Subtotal	195.728	394.066	73,709.061	7,671.333
	Minor Collector				
	Rural (<5,000)	40.215	80.430	4,164.262	1,006.176
	Subtotal	40.215	80.430	4,164.262	1,006.176
	Local				
	Rural (<5,000)	472.186	944.372	10,317.313	330.154
	Small Urban (5,000-49,999)	44.786	89.572	8,418.796	269.401
	Subtotal	516.972	1,033.944	18,736.109	599.555

Mileage

by County by Functional System by Population Classification

County	Functional System	Centerline	Lane	DVMT	Truck DVMT
	County Total	824.616	1,717.028	683,676.516	236,218.745

Mileage

by County by Functional System by Population Classification

County	Functional System	Centerline	Lane	DVMT	Truck DVMT
Montague (169)					
	Other Freeway-Expressway				
	Small Urban (5,000-49,999)	2.205	8.820	39,963.750	11,541.149
	Subtotal	2.205	8.820	39,963.750	11,541.149
	Principal Arterial				
	Rural (<5,000)	46.925	159.006	373,935.094	130,774.430
	Small Urban (5,000-49,999)	0.392	1.568	6,663.308	3,047.883
	Subtotal	47.317	160.574	380,598.402	133,822.313
	Minor Arterial				
	Small Urban (5,000-49,999)	5.937	19.890	28,777.803	6,276.503
	Subtotal	5.937	19.890	28,777.803	6,276.503
	Major Collector				
	Rural (<5,000)	267.159	537.636	209,073.534	42,867.946
	Small Urban (5,000-49,999)	20.511	41.438	22,125.463	3,216.069
	Subtotal	287.670	579.074	231,198.997	46,084.015
	Minor Collector				
	Rural (<5,000)	46.000	92.000	9,021.111	4,313.028
	Subtotal	46.000	92.000	9,021.111	4,313.028
	Local				
	Rural (<5,000)	822.856	1,645.712	38,169.463	1,246.800
	Small Urban (5,000-49,999)	43.948	87.896	13,674.593	458.007
	Subtotal	866.804	1,733.608	51,844.056	1,704.807
	County Total	1,255.933	2,593.966	741,404.119	203,741.815

Mileage

by County by Functional System by Population Classification

County	Functional System	Centerline	Lane	DVMT	Truck DVMT
Montgomery (170)					
	Interstate				
	Rural (<5,000)	2.023	8.092	100,852.619	20,573.934
	Small Urban (5,000-49,999)	1.280	5.120	57,277.440	7,446.067
	Urbanized (200,000+)	42.445	230.000	4,448,112.836	458,623.788
	Subtotal	45.748	243.212	4,606,242.895	486,643.790
	Other Freeway-Expressway				
	Urbanized (200,000+)	12.221	48.884	288,879.998	19,643.840
	Subtotal	12.221	48.884	288,879.998	19,643.840
	Principal Arterial				
	Rural (<5,000)	17.530	37.922	191,303.234	24,551.840
	Small Urban (5,000-49,999)	9.175	50.098	266,598.386	25,600.222
	Urbanized (200,000+)	55.207	207.925	1,285,240.339	92,894.413
	Subtotal	81.912	295.945	1,743,141.959	143,046.475
	Minor Arterial				
	Rural (<5,000)	7.249	14.498	75,318.551	5,754.194
	Small Urban (5,000-49,999)	5.905	11.810	78,741.256	8,622.547
	Urbanized (200,000+)	138.579	356.552	2,407,507.356	149,405.770
	Subtotal	151.733	382.860	2,561,567.163	163,782.512

Mileage

by County by Functional System by Population Classification

County	Functional System	Centerline	Lane	DVMT	Truck DVMT
	Major Collector				
	Rural (<5,000)	86.216	172.440	339,497.004	21,517.469
	Small Urban (5,000-49,999)	41.161	84.304	326,724.757	19,155.934
	Urbanized (200,000+)	334.868	695.174	2,608,098.121	136,263.960
	Subtotal	462.245	951.918	3,274,319.882	176,937.364
	Minor Collector				
	Rural (<5,000)	38.125	76.250	82,130.436	3,746.514
	Small Urban (5,000-49,999)	4.857	9.714	21,927.663	701.685
	Urbanized (200,000+)	7.889	15.778	24,214.230	774.855
	Subtotal	50.871	101.742	128,272.329	5,223.054
	Local				
	Rural (<5,000)	651.599	1,305.924	213,116.626	6,819.732
	Small Urban (5,000-49,999)	200.325	401.182	96,281.482	3,081.007
	Urbanized (200,000+)	1,902.057	3,808.774	801,401.699	25,644.854
	Subtotal	2,753.981	5,515.880	1,110,799.807	35,545.594
	County Total	3,558.711	7,540.441	13,713,224.033	1,030,822.629

Mileage

by County by Functional System by Population Classification

County	Functional System	Centerline	Lane	DVMT	Truck DVMT
Moore (171)					
	Principal Arterial				
	Rural (<5,000)	37.054	127.812	254,098.621	83,529.481
	Small Urban (5,000-49,999)	4.285	16.352	50,598.743	15,747.003
	Subtotal	41.339	144.164	304,697.364	99,276.484
	Minor Arterial				
	Rural (<5,000)	20.736	41.474	34,943.187	9,473.255
	Small Urban (5,000-49,999)	5.642	20.118	31,682.055	3,583.824
	Subtotal	26.378	61.592	66,625.242	13,057.079
	Major Collector				
	Rural (<5,000)	132.677	265.354	80,972.754	18,120.711
	Small Urban (5,000-49,999)	6.393	13.838	10,270.071	553.863
	Subtotal	139.070	279.192	91,242.825	18,674.574
	Minor Collector				
	Rural (<5,000)	12.293	24.586	957.392	118.425
	Subtotal	12.293	24.586	957.392	118.425
	Local				
	Rural (<5,000)	350.548	697.338	33,506.673	1,072.214
	Small Urban (5,000-49,999)	68.278	136.556	12,337.684	394.806
	Subtotal	418.826	833.894	45,844.357	1,467.019
	County Total	637.906	1,343.428	509,367.180	132,593.582

Mileage

by County by Functional System by Population Classification

County	Functional System	Centerline	Lane	DVMT	Truck DVMT
Morris (172)					
	Interstate				
	Rural (<5,000)	7.122	28.488	216,568.866	92,835.045
	Subtotal	7.122	28.488	216,568.866	92,835.045
	Principal Arterial				
	Rural (<5,000)	20.006	63.850	91,520.284	12,104.423
	Subtotal	20.006	63.850	91,520.284	12,104.423
	Minor Arterial				
	Rural (<5,000)	43.009	133.792	154,248.306	18,834.545
	Subtotal	43.009	133.792	154,248.306	18,834.545
	Major Collector				
	Rural (<5,000)	64.584	133.234	45,916.764	7,736.244
	Subtotal	64.584	133.234	45,916.764	7,736.244
	Local				
	Rural (<5,000)	332.511	667.548	27,919.150	893.413
	Subtotal	332.511	667.548	27,919.150	893.413
	County Total	467.232	1,026.912	536,173.370	132,403.669

Mileage

by County by Functional System by Population Classification

County	Functional System	Centerline	Lane	DVMT	Truck DVMT
Motley (173)					
	Minor Arterial				
	Rural (<5,000)	66.144	132.288	47,647.980	7,906.398
	Subtotal	66.144	132.288	47,647.980	7,906.398
	Major Collector				
	Rural (<5,000)	62.395	124.790	5,592.185	1,094.411
	Subtotal	62.395	124.790	5,592.185	1,094.411
	Minor Collector				
	Rural (<5,000)	42.390	85.336	3,688.027	674.046
	Subtotal	42.390	85.336	3,688.027	674.046
	Local				
	Rural (<5,000)	255.235	510.470	8,046.056	257.474
	Subtotal	255.235	510.470	8,046.056	257.474
	County Total	426.164	852.884	64,974.248	9,932.328

Mileage

by County by Functional System by Population Classification

County	Functional System	Centerline	Lane	DVMT	Truck DVMT
Nacogdoches (174)					
	Principal Arterial				
	Rural (<5,000)	42.812	157.301	510,408.457	149,449.509
	Small Urban (5,000-49,999)	21.599	75.686	368,895.991	78,228.535
	Subtotal	64.411	232.987	879,304.448	227,678.045
	Minor Arterial				
	Rural (<5,000)	84.187	187.075	269,175.678	41,574.456
	Small Urban (5,000-49,999)	28.615	98.550	245,810.097	42,945.805
	Subtotal	112.802	285.625	514,985.775	84,520.261
	Major Collector				
	Rural (<5,000)	157.332	314.666	150,472.493	9,855.454
	Small Urban (5,000-49,999)	26.798	63.252	87,816.964	3,421.136
	Subtotal	184.130	377.918	238,289.457	13,276.590
	Minor Collector				
	Rural (<5,000)	64.980	129.960	25,705.375	1,712.517
	Subtotal	64.980	129.960	25,705.375	1,712.517
	Local				
	Rural (<5,000)	769.779	1,539.558	60,027.348	1,920.875
	Small Urban (5,000-49,999)	149.372	298.744	38,022.900	1,216.733
	Subtotal	919.151	1,838.302	98,050.248	3,137.608
	County Total	1,345.474	2,864.792	1,756,335.303	330,325.020

Mileage

by County by Functional System by Population Classification

County	Functional System	Centerline	Lane	DVMT	Truck DVMT
Navarro (175)					
	Interstate				
	Rural (<5,000)	26.082	104.328	1,052,041.188	296,221.589
	Small Urban (5,000-49,999)	4.705	18.820	180,547.881	49,952.809
	Subtotal	30.787	123.148	1,232,589.069	346,174.398
	Principal Arterial				
	Rural (<5,000)	41.378	161.344	336,223.487	42,209.304
	Small Urban (5,000-49,999)	14.133	51.988	163,287.478	17,151.613
	Subtotal	55.511	213.332	499,510.965	59,360.916
	Minor Arterial				
	Rural (<5,000)	58.471	116.942	154,939.700	19,594.323
	Small Urban (5,000-49,999)	13.323	30.760	67,468.501	5,114.979
	Subtotal	71.794	147.702	222,408.201	24,709.302
	Major Collector				
	Rural (<5,000)	261.284	522.568	172,593.579	18,378.804
	Small Urban (5,000-49,999)	33.987	67.974	90,889.583	2,991.948
	Subtotal	295.271	590.542	263,483.162	21,370.752
	Minor Collector				
	Rural (<5,000)	123.493	246.986	44,404.443	7,871.388
	Small Urban (5,000-49,999)	2.176	4.352	219.941	7.038
	Subtotal	125.669	251.338	44,624.384	7,878.426

Mileage

by County by Functional System by Population Classification

County	Functional System	Centerline	Lane	DVMT	Truck DVMT
	Local				
	Rural (<5,000)	1,012.949	2,025.898	56,446.347	1,806.283
	Small Urban (5,000-49,999)	125.951	251.902	35,912.003	1,149.184
	Subtotal	1,138.900	2,277.800	92,358.350	2,955.467
	County Total	1,717.932	3,603.862	2,354,974.131	462,449.261

Mileage

by County by Functional System by Population Classification

County	Functional System	Centerline	Lane	DVMT	Truck DVMT
Newton (176)					
	Principal Arterial				
	Rural (<5,000)	20.303	41.070	56,942.036	16,906.461
	Subtotal	20.303	41.070	56,942.036	16,906.461
	Minor Arterial				
	Rural (<5,000)	75.638	152.096	181,093.498	16,958.988
	Subtotal	75.638	152.096	181,093.498	16,958.988
	Major Collector				
	Rural (<5,000)	125.799	255.466	104,287.753	21,071.628
	Subtotal	125.799	255.466	104,287.753	21,071.628
	Minor Collector				
	Rural (<5,000)	52.853	105.706	15,743.163	3,501.082
	Subtotal	52.853	105.706	15,743.163	3,501.082
	Local				
	Rural (<5,000)	573.451	1,146.902	58,260.059	1,864.322
	Subtotal	573.451	1,146.902	58,260.059	1,864.322
	County Total	848.044	1,701.240	416,326.509	60,302.481

Mileage

by County by Functional System by Population Classification

County	Functional System	Centerline	Lane	DVMT	Truck DVMT
Nolan (177)					
	Interstate				
	Rural (<5,000)	29.399	117.596	665,988.158	242,114.354
	Small Urban (5,000-49,999)	2.505	10.020	59,008.702	21,288.024
	Subtotal	31.904	127.616	724,996.860	263,402.379
	Principal Arterial				
	Rural (<5,000)	13.983	53.954	117,637.938	27,424.974
	Small Urban (5,000-49,999)	5.316	20.242	25,787.973	7,989.113
	Subtotal	19.299	74.196	143,425.911	35,414.087
	Minor Arterial				
	Rural (<5,000)	33.690	69.901	82,463.611	15,269.695
	Small Urban (5,000-49,999)	3.270	8.900	6,430.516	1,127.835
	Subtotal	36.960	78.801	88,894.127	16,397.529
	Major Collector				
	Rural (<5,000)	144.140	289.798	90,913.632	12,854.207
	Small Urban (5,000-49,999)	18.739	39.786	21,366.958	1,220.260
	Subtotal	162.879	329.584	112,280.590	14,074.466
	Minor Collector				
	Rural (<5,000)	58.428	116.856	12,490.184	856.981
	Small Urban (5,000-49,999)	1.455	2.910	1,081.650	34.613
	Subtotal	59.883	119.766	13,571.834	891.594

Mileage

by County by Functional System by Population Classification

County	Functional System	Centerline	Lane	DVMT	Truck DVMT
	Local				
	Rural (<5,000)	498.418	996.836	19,611.902	627.581
	Small Urban (5,000-49,999)	89.195	178.390	25,572.487	818.320
	Subtotal	587.613	1,175.226	45,184.389	1,445.900
	County Total	898.538	1,905.189	1,128,353.711	331,625.956

Mileage

by County by Functional System by Population Classification

County	Functional System	Centerline	Lane	DVMT	Truck DVMT
Nueces (178)					
	Interstate				
	Rural (<5,000)	3.114	12.456	73,340.586	20,476.753
	Small Urban (5,000-49,999)	2.095	8.380	38,790.398	12,152.489
	Urbanized (200,000+)	19.162	109.485	1,130,659.014	138,896.094
	Subtotal	24.371	130.321	1,242,789.998	171,525.335
	Other Freeway-Expressway				
	Small Urban (5,000-49,999)	0.233	0.932	4,227.319	1,335.833
	Urbanized (200,000+)	35.062	192.414	2,481,800.914	205,851.182
	Subtotal	35.295	193.346	2,486,028.233	207,187.014
	Principal Arterial				
	Rural (<5,000)	55.213	194.416	725,329.864	141,226.994
	Small Urban (5,000-49,999)	3.374	14.420	39,960.245	3,356.149
	Urbanized (200,000+)	80.441	313.661	1,360,789.927	69,226.590
	Subtotal	139.028	522.497	2,126,080.036	213,809.733
	Minor Arterial				
	Rural (<5,000)	95.363	217.102	568,263.004	71,966.604
	Small Urban (5,000-49,999)	7.952	19.506	33,801.068	4,203.446
	Urbanized (200,000+)	89.123	299.451	1,163,256.332	63,380.457
	Subtotal	192.438	536.059	1,765,320.404	139,550.507

Mileage

by County by Functional System by Population Classification

County	Functional System	Centerline	Lane	DVMT	Truck DVMT
	Major Collector				
	Rural (<5,000)	135.484	270.979	213,560.112	29,542.804
	Small Urban (5,000-49,999)	11.082	22.424	23,130.296	2,516.788
	Urbanized (200,000+)	208.919	480.043	918,296.047	123,631.656
	Subtotal	355.485	773.446	1,154,986.455	155,691.249
	Minor Collector				
	Rural (<5,000)	90.842	181.684	46,943.335	6,039.620
	Small Urban (5,000-49,999)	0.189	0.378	143.945	27.191
	Urbanized (200,000+)	1.941	6.794	778.953	24.926
	Subtotal	92.972	188.856	47,866.233	6,091.737
	Local				
	Rural (<5,000)	737.386	1,474.772	64,682.987	2,069.856
	Small Urban (5,000-49,999)	39.132	78.264	17,345.716	559.297
	Urbanized (200,000+)	992.635	1,985.270	402,980.568	12,924.059
	Subtotal	1,769.153	3,538.306	485,009.271	15,553.212
	County Total	2,608.742	5,882.831	9,308,080.630	909,408.788

Mileage

by County by Functional System by Population Classification

County	Functional System	Centerline	Lane	DVMT	Truck DVMT
Ochiltree (179)					
	Principal Arterial				
	Small Urban (5,000-49,999)	2.931	10.668	20,869.274	3,891.118
	Subtotal	2.931	10.668	20,869.274	3,891.118
	Minor Arterial				
	Rural (<5,000)	65.069	130.140	116,031.729	31,411.018
	Small Urban (5,000-49,999)	4.379	8.758	8,523.912	2,223.762
	Subtotal	69.448	138.898	124,555.641	33,634.780
	Major Collector				
	Rural (<5,000)	103.748	207.496	54,355.790	12,119.271
	Small Urban (5,000-49,999)	13.389	26.778	21,573.137	4,441.073
	Subtotal	117.137	234.274	75,928.927	16,560.343
	Minor Collector				
	Rural (<5,000)	27.254	54.508	3,519.098	1,124.075
	Subtotal	27.254	54.508	3,519.098	1,124.075
	Local				
	Rural (<5,000)	669.167	1,338.334	24,680.652	789.781
	Small Urban (5,000-49,999)	50.404	100.808	18,512.160	592.389
	Subtotal	719.571	1,439.142	43,192.812	1,382.170
	County Total	936.341	1,877.490	268,065.752	56,592.487

Mileage

by County by Functional System by Population Classification

County	Functional System	Centerline	Lane	DVMT	Truck DVMT
Oldham (180)					
	Interstate				
	Rural (<5,000)	49.290	197.160	677,729.690	328,209.454
	Subtotal	49.290	197.160	677,729.690	328,209.454
	Minor Arterial				
	Rural (<5,000)	40.614	91.979	95,374.262	43,998.570
	Subtotal	40.614	91.979	95,374.262	43,998.570
	Major Collector				
	Rural (<5,000)	74.466	155.019	26,985.343	2,239.450
	Subtotal	74.466	155.019	26,985.343	2,239.450
	Minor Collector				
	Rural (<5,000)	11.529	23.058	750.201	176.551
	Subtotal	11.529	23.058	750.201	176.551
	Local				
	Rural (<5,000)	188.726	377.452	4,195.361	134.252
	Subtotal	188.726	377.452	4,195.361	134.252
	County Total	364.625	844.668	805,034.857	374,758.276

Mileage

by County by Functional System by Population Classification

County	Functional System	Centerline	Lane	DVMT	Truck DVMT
Orange (181)					
	Interstate				
	Rural (<5,000)	7.827	31.308	447,267.441	119,829.892
	Large Urban (50,000-199,999)	17.501	84.440	1,081,467.226	261,514.021
	Subtotal	25.328	115.748	1,528,734.667	381,343.913
	Principal Arterial				
	Rural (<5,000)	5.584	11.638	37,904.166	1,876.700
	Large Urban (50,000-199,999)	36.531	137.613	546,265.664	32,347.220
	Subtotal	42.115	149.251	584,169.830	34,223.920
	Minor Arterial				
	Rural (<5,000)	27.749	58.048	191,013.947	19,015.394
	Large Urban (50,000-199,999)	67.714	152.750	334,684.470	21,909.124
	Subtotal	95.463	210.798	525,698.417	40,924.518
	Major Collector				
	Rural (<5,000)	70.126	147.442	140,840.473	9,354.002
	Large Urban (50,000-199,999)	82.385	164.770	163,800.305	6,974.807
	Subtotal	152.511	312.212	304,640.778	16,328.809
	Minor Collector				
	Rural (<5,000)	16.547	33.094	9,898.399	316.749
	Large Urban (50,000-199,999)	4.935	9.870	3,989.006	127.648
	Subtotal	21.482	42.964	13,887.405	444.397

Mileage

by County by Functional System by Population Classification

County	Functional System	Centerline	Lane	DVMT	Truck DVMT
	Local				
	Rural (<5,000)	219.875	439.750	55,878.147	1,788.101
	Large Urban (50,000-199,999)	394.613	788.616	172,713.722	5,529.853
	Subtotal	614.488	1,228.366	228,591.869	7,317.954
	County Total	951.387	2,059.339	3,185,722.966	480,583.512

Mileage

by County by Functional System by Population Classification

County	Functional System	Centerline	Lane	DVMT	Truck DVMT
Palo Pinto (182)					
	Interstate				
	Rural (<5,000)	20.807	83.228	494,281.470	212,426.110
	Subtotal	20.807	83.228	494,281.470	212,426.110
	Principal Arterial				
	Rural (<5,000)	7.561	15.494	56,855.847	6,996.589
	Small Urban (5,000-49,999)	5.148	18.958	82,060.524	4,525.322
	Subtotal	12.709	34.452	138,916.371	11,521.911
	Minor Arterial				
	Rural (<5,000)	75.136	159.808	193,196.982	24,010.433
	Small Urban (5,000-49,999)	8.297	16.594	38,009.407	2,847.532
	Subtotal	83.433	176.402	231,206.389	26,857.965
	Major Collector				
	Rural (<5,000)	217.233	435.438	163,660.039	16,364.270
	Small Urban (5,000-49,999)	18.984	42.310	37,925.012	1,180.464
	Subtotal	236.217	477.748	201,585.051	17,544.734
	Minor Collector				
	Rural (<5,000)	51.602	103.204	15,058.644	1,850.795
	Small Urban (5,000-49,999)	0.271	0.542	269.103	8.611
	Subtotal	51.873	103.746	15,327.747	1,859.406

Mileage

by County by Functional System by Population Classification

County	Functional System	Centerline	Lane	DVMT	Truck DVMT
	Local				
	Rural (<5,000)	440.258	880.516	35,072.491	1,146.670
	Small Urban (5,000-49,999)	109.260	218.520	13,820.149	440.582
	Subtotal	549.518	1,099.036	48,892.640	1,587.252
	County Total	954.557	1,974.612	1,130,209.668	271,797.378

Mileage

by County by Functional System by Population Classification

County	Functional System	Centerline	Lane	DVMT	Truck DVMT
Panola (183)					
	Principal Arterial				
	Rural (<5,000)	57.572	210.668	365,765.288	119,849.860
	Small Urban (5,000-49,999)	11.022	38.868	84,416.203	27,617.913
	Subtotal	68.594	249.536	450,181.491	147,467.773
	Minor Arterial				
	Rural (<5,000)	33.852	82.968	185,185.959	37,161.577
	Small Urban (5,000-49,999)	12.574	33.098	58,736.067	7,698.793
	Subtotal	46.426	116.066	243,922.026	44,860.370
	Major Collector				
	Rural (<5,000)	197.556	395.112	158,634.173	23,512.610
	Small Urban (5,000-49,999)	7.727	15.454	14,155.061	528.774
	Subtotal	205.283	410.566	172,789.234	24,041.384
	Minor Collector				
	Rural (<5,000)	31.947	63.894	5,641.690	416.252
	Small Urban (5,000-49,999)	0.427	0.854	273.280	8.745
	Subtotal	32.374	64.748	5,914.970	424.997
	Local				
	Rural (<5,000)	591.445	1,182.890	53,319.071	1,706.210
	Small Urban (5,000-49,999)	47.533	95.066	2,940.060	94.082
	Subtotal	638.978	1,277.956	56,259.131	1,800.292
	County Total	991.655	2,118.872	929,066.852	218,594.816

Mileage

by County by Functional System by Population Classification

County	Functional System	Centerline	Lane	DVMT	Truck DVMT
Parker (184)					
	Interstate				
	Rural (<5,000)	14.827	59.308	434,545.984	169,682.477
	Small Urban (5,000-49,999)	14.713	68.520	949,786.770	250,055.687
	Urbanized (200,000+)	4.673	27.174	298,139.567	55,847.991
	Subtotal	34.213	155.002	1,682,472.321	475,586.154
	Other Freeway-Expressway				
	Urbanized (200,000+)	0.463	1.852	9,535.022	228.841
	Subtotal	0.463	1.852	9,535.022	228.841
	Principal Arterial				
	Rural (<5,000)	17.329	50.108	234,758.566	15,939.461
	Small Urban (5,000-49,999)	16.157	51.180	207,999.997	7,866.645
	Urbanized (200,000+)	6.048	24.192	138,835.597	3,193.663
	Subtotal	39.534	125.480	581,594.160	26,999.769
	Minor Arterial				
	Rural (<5,000)	53.568	136.627	410,254.816	41,851.708
	Small Urban (5,000-49,999)	16.195	49.264	178,798.824	11,200.632
	Subtotal	69.763	185.891	589,053.640	53,052.340
	Major Collector				
	Rural (<5,000)	190.832	385.355	386,317.540	18,427.660
	Small Urban (5,000-49,999)	80.026	161.489	258,120.126	8,479.676
	Urbanized (200,000+)	43.347	86.694	153,761.478	11,962.742
	Subtotal	314.205	633.538	798,199.144	38,870.079

Mileage

by County by Functional System by Population Classification

County	Functional System	Centerline	Lane	DVMT	Truck DVMT
	Minor Collector				
	Rural (<5,000)	97.530	195.060	87,221.894	2,815.913
	Small Urban (5,000-49,999)	21.660	43.320	19,967.702	638.966
	Urbanized (200,000+)	0.029	0.058	54.114	1.732
	Subtotal	119.219	238.438	107,243.710	3,456.611
	Local				
	Rural (<5,000)	961.299	1,922.598	180,294.744	5,768.881
	Small Urban (5,000-49,999)	274.011	548.022	127,585.853	4,083.297
	Urbanized (200,000+)	129.579	259.158	36,218.100	1,158.979
	Subtotal	1,364.889	2,729.778	344,098.697	11,011.157
	County Total	1,942.286	4,069.979	4,112,196.694	609,204.951

Mileage

by County by Functional System by Population Classification

County	Functional System	Centerline	Lane	DVMT	Truck DVMT
Parmer (185)					
	Principal Arterial				
	Rural (<5,000)	49.162	198.214	267,602.873	52,885.983
	Subtotal	49.162	198.214	267,602.873	52,885.983
	Minor Arterial				
	Rural (<5,000)	57.640	119.248	70,485.169	22,510.561
	Subtotal	57.640	119.248	70,485.169	22,510.561
	Major Collector				
	Rural (<5,000)	121.312	245.336	66,865.307	9,049.072
	Subtotal	121.312	245.336	66,865.307	9,049.072
	Minor Collector				
	Rural (<5,000)	51.263	102.526	7,117.888	414.913
	Subtotal	51.263	102.526	7,117.888	414.913
	Local				
	Rural (<5,000)	1,087.482	2,174.964	64,832.453	2,074.638
	Subtotal	1,087.482	2,174.964	64,832.453	2,074.638
	County Total	1,366.859	2,840.288	476,903.690	86,935.167

Mileage

by County by Functional System by Population Classification

County	Functional System	Centerline	Lane	DVMT	Truck DVMT
Pecos (186)					
	Interstate				
	Rural (<5,000)	94.849	379.396	594,403.745	272,876.373
	Small Urban (5,000-49,999)	5.452	21.808	30,560.350	14,864.206
	Subtotal	100.301	401.204	624,964.095	287,740.579
	Principal Arterial				
	Rural (<5,000)	125.855	264.323	213,851.791	39,198.800
	Small Urban (5,000-49,999)	7.820	29.036	35,780.040	5,479.628
	Subtotal	133.675	293.359	249,631.831	44,678.427
	Minor Arterial				
	Rural (<5,000)	71.819	153.337	104,357.734	15,603.717
	Small Urban (5,000-49,999)	3.935	14.720	15,766.967	1,833.720
	Subtotal	75.754	168.057	120,124.701	17,437.437
	Major Collector				
	Rural (<5,000)	340.144	686.691	139,610.272	27,420.225
	Small Urban (5,000-49,999)	23.609	47.911	22,870.865	1,555.786
	Subtotal	363.753	734.602	162,481.137	28,976.011
	Minor Collector				
	Rural (<5,000)	67.091	134.182	14,234.049	4,598.160
	Subtotal	67.091	134.182	14,234.049	4,598.160

Mileage

by County by Functional System by Population Classification

County	Functional System	Centerline	Lane	DVMT	Truck DVMT
	Local				
	Rural (<5,000)	504.925	1,006.930	42,920.929	1,373.470
	Small Urban (5,000-49,999)	90.804	181.608	13,723.711	439.159
	Subtotal	595.729	1,188.538	56,644.640	1,812.628
	County Total	1,336.303	2,919.942	1,228,080.453	385,243.244

Mileage

by County by Functional System by Population Classification

County	Functional System	Centerline	Lane	DVMT	Truck DVMT
Polk (187)					
	Principal Arterial				
	Rural (<5,000)	66.419	224.651	866,451.280	206,234.067
	Small Urban (5,000-49,999)	12.663	42.604	194,027.716	39,699.332
	Subtotal	79.082	267.255	1,060,478.996	245,933.399
	Minor Arterial				
	Rural (<5,000)	49.715	111.815	150,016.715	35,513.893
	Small Urban (5,000-49,999)	13.116	40.028	72,823.885	18,128.252
	Subtotal	62.831	151.843	222,840.600	53,642.145
	Major Collector				
	Rural (<5,000)	141.169	282.338	161,148.433	20,599.167
	Small Urban (5,000-49,999)	19.903	39.806	55,514.311	5,181.649
	Subtotal	161.072	322.144	216,662.744	25,780.817
	Minor Collector				
	Rural (<5,000)	66.675	133.350	25,896.927	5,193.208
	Small Urban (5,000-49,999)	1.305	2.610	718.864	23.004
	Subtotal	67.980	135.960	26,615.791	5,216.212
	Local				
	Rural (<5,000)	830.778	1,661.556	65,089.912	2,252.963
	Small Urban (5,000-49,999)	94.315	188.630	9,926.005	317.632
	Subtotal	925.093	1,850.186	75,015.917	2,570.595
	County Total	1,296.058	2,727.388	1,601,614.048	333,143.168

Mileage

by County by Functional System by Population Classification

County	Functional System	Centerline	Lane	DVMT	Truck DVMT
Potter (188)					
	Interstate				
	Rural (<5,000)	11.169	44.676	197,656.365	85,273.228
	Large Urban (50,000-199,999)	20.967	112.589	848,759.858	187,948.228
	Subtotal	32.136	157.265	1,046,416.223	273,221.455
	Other Freeway-Expressway				
	Large Urban (50,000-199,999)	6.958	28.676	111,343.156	29,265.764
	Subtotal	6.958	28.676	111,343.156	29,265.764
	Principal Arterial				
	Rural (<5,000)	21.410	85.640	220,171.690	84,610.433
	Large Urban (50,000-199,999)	51.975	209.257	538,855.954	84,490.377
	Subtotal	73.385	294.897	759,027.644	169,100.810
	Minor Arterial				
	Rural (<5,000)	27.014	67.456	119,002.113	8,853.858
	Large Urban (50,000-199,999)	89.348	269.396	571,114.988	28,844.114
	Subtotal	116.362	336.852	690,117.101	37,697.972
	Major Collector				
	Rural (<5,000)	56.954	114.580	89,216.502	13,810.365
	Large Urban (50,000-199,999)	131.330	304.406	316,517.749	13,278.176
	Subtotal	188.284	418.986	405,734.251	27,088.542
	Minor Collector				
	Rural (<5,000)	11.699	23.398	753.007	27.225
	Subtotal	11.699	23.398	753.007	27.225

Mileage

by County by Functional System by Population Classification

County	Functional System	Centerline	Lane	DVMT	Truck DVMT
	Local				
	Rural (<5,000)	204.498	405.258	13,422.371	429.516
	Large Urban (50,000-199,999)	583.069	1,167.804	195,834.664	7,420.760
	Subtotal	787.567	1,573.062	209,257.035	7,850.276
	County Total	1,216.391	2,833.136	3,222,648.417	544,252.043

Mileage

by County by Functional System by Population Classification

County	Functional System	Centerline	Lane	DVMT	Truck DVMT
Presidio (189)					
	Principal Arterial				
	Rural (<5,000)	75.707	151.699	140,372.038	16,273.460
	Subtotal	75.707	151.699	140,372.038	16,273.460
	Minor Arterial				
	Rural (<5,000)	29.520	62.354	31,259.747	3,922.395
	Subtotal	29.520	62.354	31,259.747	3,922.395
	Major Collector				
	Rural (<5,000)	105.550	211.100	30,203.106	4,082.453
	Subtotal	105.550	211.100	30,203.106	4,082.453
	Minor Collector				
	Rural (<5,000)	60.651	121.302	5,204.539	1,037.534
	Subtotal	60.651	121.302	5,204.539	1,037.534
	Local				
	Rural (<5,000)	249.228	498.456	6,773.710	216.759
	Subtotal	249.228	498.456	6,773.710	216.759
	County Total	520.656	1,044.911	213,813.140	25,532.601

Mileage

by County by Functional System by Population Classification

County	Functional System	Centerline	Lane	DVMT	Truck DVMT
Rains (190)					
	Principal Arterial				
	Rural (<5,000)	28.701	59.002	171,110.902	26,835.808
	Subtotal	28.701	59.002	171,110.902	26,835.808
	Minor Arterial				
	Rural (<5,000)	18.306	36.612	74,717.242	8,179.977
	Small Urban (5,000-49,999)	1.019	2.038	4,415.455	196.965
	Subtotal	19.325	38.650	79,132.697	8,376.942
	Major Collector				
	Rural (<5,000)	67.197	134.394	82,917.490	5,393.850
	Small Urban (5,000-49,999)	0.973	1.946	1,775.725	101.216
	Subtotal	68.170	136.340	84,693.215	5,495.067
	Minor Collector				
	Rural (<5,000)	22.007	44.014	8,589.803	618.841
	Subtotal	22.007	44.014	8,589.803	618.841
	Local				
	Rural (<5,000)	273.268	546.536	16,321.410	522.285
	Small Urban (5,000-49,999)	7.572	15.144	1,612.495	51.600
	Subtotal	280.840	561.680	17,933.905	573.885
	County Total	419.043	839.686	361,460.522	41,900.542

Mileage

by County by Functional System by Population Classification

County	Functional System	Centerline	Lane	DVMT	Truck DVMT
Randall (191)					
	Interstate				
	Rural (<5,000)	20.651	82.604	328,929.184	60,888.563
	Small Urban (5,000-49,999)	5.087	20.348	79,386.067	15,086.054
	Large Urban (50,000-199,999)	7.374	37.810	282,191.130	37,249.369
	Subtotal	33.112	140.762	690,506.381	113,223.985
	Other Freeway-Expressway				
	Small Urban (5,000-49,999)	3.873	15.492	67,182.621	11,989.066
	Subtotal	3.873	15.492	67,182.621	11,989.066
	Principal Arterial				
	Rural (<5,000)	13.055	52.220	112,370.141	20,238.348
	Small Urban (5,000-49,999)	0.879	3.516	10,918.938	1,637.841
	Large Urban (50,000-199,999)	22.955	66.824	206,085.529	11,040.631
	Subtotal	36.889	122.560	329,374.608	32,916.820
	Minor Arterial				
	Rural (<5,000)	0.002	0.004	9.211	0.295
	Small Urban (5,000-49,999)	6.448	22.554	35,448.281	5,387.698
	Large Urban (50,000-199,999)	48.618	177.142	562,983.565	23,521.311
	Subtotal	55.068	199.700	598,441.057	28,909.303

Mileage

by County by Functional System by Population Classification

County	Functional System	Centerline	Lane	DVMT	Truck DVMT
	Major Collector				
	Rural (<5,000)	206.052	446.242	176,122.544	17,807.170
	Small Urban (5,000-49,999)	31.910	64.756	56,490.634	2,624.838
	Large Urban (50,000-199,999)	48.322	101.926	154,487.086	5,377.531
	Subtotal	286.284	612.924	387,100.264	25,809.539
	Minor Collector				
	Rural (<5,000)	86.600	173.200	47,124.015	2,268.422
	Large Urban (50,000-199,999)	1.079	2.158	3,390.165	108.485
	Subtotal	87.679	175.358	50,514.180	2,376.907
	Local				
	Rural (<5,000)	688.536	1,377.072	35,622.923	1,139.934
	Small Urban (5,000-49,999)	78.290	156.580	25,411.134	813.156
	Large Urban (50,000-199,999)	355.069	710.138	97,786.605	3,140.082
	Subtotal	1,121.895	2,243.790	158,820.662	5,093.172
	County Total	1,624.800	3,510.586	2,281,939.773	220,318.793

Mileage

by County by Functional System by Population Classification

County	Functional System	Centerline	Lane	DVMT	Truck DVMT
Reagan (192)					
	Minor Arterial				
	Rural (<5,000)	30.409	62.990	118,060.611	15,384.972
	Subtotal	30.409	62.990	118,060.611	15,384.972
	Major Collector				
	Rural (<5,000)	99.979	199.958	209,034.276	35,004.742
	Subtotal	99.979	199.958	209,034.276	35,004.742
	Minor Collector				
	Rural (<5,000)	38.445	76.890	10,067.721	2,439.579
	Subtotal	38.445	76.890	10,067.721	2,439.579
	Local				
	Rural (<5,000)	223.963	447.926	10,653.280	340.905
	Subtotal	223.963	447.926	10,653.280	340.905
	County Total	392.796	787.764	347,815.888	53,170.198

Mileage

by County by Functional System by Population Classification

County	Functional System	Centerline	Lane	DVMT	Truck DVMT
Real (193)					
	Minor Arterial				
	Rural (<5,000)	34.809	69.618	60,626.059	10,413.708
	Subtotal	34.809	69.618	60,626.059	10,413.708
	Major Collector				
	Rural (<5,000)	65.833	131.666	47,491.519	7,052.080
	Subtotal	65.833	131.666	47,491.519	7,052.080
	Minor Collector				
	Rural (<5,000)	50.388	100.776	6,871.598	941.912
	Subtotal	50.388	100.776	6,871.598	941.912
	Local				
	Rural (<5,000)	175.272	350.544	7,137.805	228.410
	Subtotal	175.272	350.544	7,137.805	228.410
	County Total	326.302	652.604	122,126.981	18,636.111

Mileage

by County by Functional System by Population Classification

County	Functional System	Centerline	Lane	DVMT	Truck DVMT
Red River (194)					
	Principal Arterial				
	Rural (<5,000)	52.196	106.132	211,797.448	48,971.201
	Subtotal	52.196	106.132	211,797.448	48,971.201
	Minor Arterial				
	Rural (<5,000)	39.479	78.958	66,211.942	22,150.882
	Subtotal	39.479	78.958	66,211.942	22,150.882
	Major Collector				
	Rural (<5,000)	200.350	400.700	86,578.103	5,109.303
	Subtotal	200.350	400.700	86,578.103	5,109.303
	Minor Collector				
	Rural (<5,000)	81.728	163.456	14,883.126	1,405.796
	Subtotal	81.728	163.456	14,883.126	1,405.796
	Local				
	Rural (<5,000)	681.661	1,363.322	22,597.061	730.068
	Subtotal	681.661	1,363.322	22,597.061	730.068
	County Total	1,055.414	2,112.568	402,067.680	78,367.249

Mileage

by County by Functional System by Population Classification

County	Functional System	Centerline	Lane	DVMT	Truck DVMT
Reeves (195)					
	Interstate				
	Rural (<5,000)	83.928	335.712	569,902.139	307,619.078
	Small Urban (5,000-49,999)	4.864	19.456	39,411.085	22,519.419
	Subtotal	88.792	355.168	609,313.224	330,138.497
	Principal Arterial				
	Rural (<5,000)	74.563	149.126	321,725.804	105,185.006
	Small Urban (5,000-49,999)	8.157	26.148	51,574.149	8,824.655
	Subtotal	82.720	175.274	373,299.953	114,009.661
	Minor Arterial				
	Rural (<5,000)	29.909	59.818	77,848.212	7,420.144
	Small Urban (5,000-49,999)	4.122	10.896	28,180.912	2,703.816
	Subtotal	34.031	70.714	106,029.124	10,123.960
	Major Collector				
	Rural (<5,000)	217.101	434.202	147,201.605	18,575.474
	Small Urban (5,000-49,999)	16.241	32.494	17,331.829	2,229.537
	Subtotal	233.342	466.696	164,533.434	20,805.011
	Minor Collector				
	Rural (<5,000)	97.049	194.318	28,634.617	1,140.183
	Subtotal	97.049	194.318	28,634.617	1,140.183

Mileage

by County by Functional System by Population Classification

County	Functional System	Centerline	Lane	DVMT	Truck DVMT
	Local				
	Rural (<5,000)	553.410	1,106.820	27,788.905	889.245
	Small Urban (5,000-49,999)	79.542	159.084	19,246.470	615.887
	Subtotal	632.952	1,265.904	47,035.375	1,505.132
	County Total	1,168.886	2,528.074	1,328,845.727	477,722.444

Mileage

by County by Functional System by Population Classification

County	Functional System	Centerline	Lane	DVMT	Truck DVMT
Refugio (196)					
	Principal Arterial				
	Rural (<5,000)	37.290	146.468	519,764.311	124,398.648
	Subtotal	37.290	146.468	519,764.311	124,398.648
	Minor Arterial				
	Rural (<5,000)	22.354	45.408	74,083.670	10,240.843
	Subtotal	22.354	45.408	74,083.670	10,240.843
	Major Collector				
	Rural (<5,000)	124.369	250.100	138,617.284	15,348.916
	Subtotal	124.369	250.100	138,617.284	15,348.916
	Minor Collector				
	Rural (<5,000)	29.312	58.624	6,688.565	687.685
	Subtotal	29.312	58.624	6,688.565	687.685
	Local				
	Rural (<5,000)	213.825	427.650	7,441.225	238.119
	Subtotal	213.825	427.650	7,441.225	238.119
	County Total	427.150	928.250	746,595.055	150,914.211

Mileage

by County by Functional System by Population Classification

County	Functional System	Centerline	Lane	DVMT	Truck DVMT
Roberts (197)					
	Principal Arterial				
	Rural (<5,000)	14.043	30.272	27,530.979	7,978.652
	Subtotal	14.043	30.272	27,530.979	7,978.652
	Minor Arterial				
	Rural (<5,000)	32.397	64.794	48,137.996	15,000.673
	Subtotal	32.397	64.794	48,137.996	15,000.673
	Major Collector				
	Rural (<5,000)	50.607	101.214	13,353.873	4,948.739
	Subtotal	50.607	101.214	13,353.873	4,948.739
	Minor Collector				
	Rural (<5,000)	23.380	46.760	3,021.317	448.946
	Subtotal	23.380	46.760	3,021.317	448.946
	Local				
	Rural (<5,000)	245.306	490.612	8,198.165	262.341
	Subtotal	245.306	490.612	8,198.165	262.341
	County Total	365.733	733.652	100,242.330	28,639.350

Mileage

by County by Functional System by Population Classification

County	Functional System	Centerline	Lane	DVMT	Truck DVMT
Robertson (198)					
	Principal Arterial				
	Rural (<5,000)	65.352	201.254	687,282.703	151,982.282
	Subtotal	65.352	201.254	687,282.703	151,982.282
	Minor Arterial				
	Rural (<5,000)	15.187	30.374	40,763.493	9,608.894
	Subtotal	15.187	30.374	40,763.493	9,608.894
	Major Collector				
	Rural (<5,000)	133.374	266.748	159,046.522	14,450.878
	Subtotal	133.374	266.748	159,046.522	14,450.878
	Minor Collector				
	Rural (<5,000)	95.103	190.206	40,294.187	3,004.677
	Subtotal	95.103	190.206	40,294.187	3,004.677
	Local				
	Rural (<5,000)	604.747	1,209.494	55,315.487	1,770.096
	Subtotal	604.747	1,209.494	55,315.487	1,770.096
	County Total	913.763	1,898.076	982,702.392	180,816.827

Mileage

by County by Functional System by Population Classification

County	Functional System	Centerline	Lane	DVMT	Truck DVMT
Rockwall (199)					
	Interstate				
	Rural (<5,000)	1.228	4.912	78,243.248	15,179.190
	Urbanized (200,000+)	13.765	63.728	1,084,695.573	188,593.743
	Subtotal	14.993	68.640	1,162,938.821	203,772.933
	Other Freeway-Expressway				
	Urbanized (200,000+)	6.412	12.824	106,515.234	4,059.263
	Subtotal	6.412	12.824	106,515.234	4,059.263
	Principal Arterial				
	Rural (<5,000)	2.496	4.992	22,365.285	1,031.979
	Urbanized (200,000+)	18.815	53.458	267,357.624	35,891.245
	Subtotal	21.311	58.450	289,722.909	36,923.224
	Minor Arterial				
	Rural (<5,000)	5.391	10.782	51,586.320	7,235.769
	Urbanized (200,000+)	21.642	65.268	216,133.227	19,348.285
	Subtotal	27.033	76.050	267,719.547	26,584.054
	Major Collector				
	Rural (<5,000)	10.918	21.836	34,953.494	1,688.999
	Urbanized (200,000+)	103.125	215.652	406,908.895	16,273.697
	Subtotal	114.043	237.488	441,862.389	17,962.696

Mileage

by County by Functional System by Population Classification

County	Functional System	Centerline	Lane	DVMT	Truck DVMT
	Minor Collector				
	Rural (<5,000)	9.676	19.352	8,221.855	473.803
	Urbanized (200,000+)	8.786	17.572	11,820.473	378.255
	Subtotal	18.462	36.924	20,042.328	852.059
	Local				
	Rural (<5,000)	67.807	135.614	14,090.944	450.910
	Urbanized (200,000+)	329.978	659.956	130,147.846	4,164.731
	Subtotal	397.785	795.570	144,238.790	4,615.641
	County Total	600.039	1,285.946	2,433,040.018	294,769.870

Mileage

by County by Functional System by Population Classification

County	Functional System	Centerline	Lane	DVMT	Truck DVMT
Runnels (200)					
	Principal Arterial				
	Rural (<5,000)	58.838	165.452	209,575.374	32,625.290
	Subtotal	58.838	165.452	209,575.374	32,625.290
	Minor Arterial				
	Rural (<5,000)	35.660	73.038	62,556.649	16,317.366
	Subtotal	35.660	73.038	62,556.649	16,317.366
	Major Collector				
	Rural (<5,000)	147.429	294.858	92,335.718	18,043.428
	Subtotal	147.429	294.858	92,335.718	18,043.428
	Minor Collector				
	Rural (<5,000)	114.753	229.506	18,032.901	2,242.537
	Subtotal	114.753	229.506	18,032.901	2,242.537
	Local				
	Rural (<5,000)	867.997	1,735.994	14,735.366	471.532
	Subtotal	867.997	1,735.994	14,735.366	471.532
	County Total	1,224.677	2,498.848	397,236.008	69,700.154

Mileage

by County by Functional System by Population Classification

County	Functional System	Centerline	Lane	DVMT	Truck DVMT
Rusk (201)					
	Principal Arterial				
	Rural (<5,000)	59.404	191.992	393,433.249	107,452.678
	Small Urban (5,000-49,999)	11.374	43.246	120,358.179	20,489.057
	Subtotal	70.778	235.238	513,791.428	127,941.736
	Minor Arterial				
	Rural (<5,000)	109.399	255.438	350,081.984	75,047.348
	Small Urban (5,000-49,999)	28.088	64.610	112,780.780	17,121.216
	Subtotal	137.487	320.048	462,862.764	92,168.564
	Major Collector				
	Rural (<5,000)	299.893	602.326	270,908.677	27,817.893
	Small Urban (5,000-49,999)	24.982	49.964	35,028.957	1,490.531
	Subtotal	324.875	652.290	305,937.634	29,308.423
	Minor Collector				
	Rural (<5,000)	87.610	175.220	29,580.962	1,591.450
	Small Urban (5,000-49,999)	0.489	0.978	211.840	6.779
	Subtotal	88.099	176.198	29,792.802	1,598.229
	Local				
	Rural (<5,000)	965.220	1,930.440	92,808.581	2,969.875
	Small Urban (5,000-49,999)	75.331	150.662	17,865.969	571.711
	Large Urban (50,000-199,999)	0.017	0.034	0.935	0.030
	Subtotal	1,040.568	2,081.136	110,675.485	3,541.616
	County Total	1,661.807	3,464.910	1,423,060.113	254,558.567

Mileage

by County by Functional System by Population Classification

County	Functional System	Centerline	Lane	DVMT	Truck DVMT
Sabine (202)					
	Principal Arterial				
	Rural (<5,000)	37.068	80.322	97,356.309	29,655.522
	Subtotal	37.068	80.322	97,356.309	29,655.522
	Minor Arterial				
	Rural (<5,000)	29.050	59.237	36,211.692	3,692.768
	Subtotal	29.050	59.237	36,211.692	3,692.768
	Major Collector				
	Rural (<5,000)	124.473	248.946	106,833.937	18,038.616
	Subtotal	124.473	248.946	106,833.937	18,038.616
	Minor Collector				
	Rural (<5,000)	47.408	94.816	15,254.547	1,534.089
	Subtotal	47.408	94.816	15,254.547	1,534.089
	Local				
	Rural (<5,000)	520.684	1,041.368	26,365.732	844.617
	Subtotal	520.684	1,041.368	26,365.732	844.617
	County Total	758.683	1,524.689	282,022.217	53,765.612

Mileage

by County by Functional System by Population Classification

County	Functional System	Centerline	Lane	DVMT	Truck DVMT
San Augustine (203)					
	Principal Arterial				
	Rural (<5,000)	37.462	84.980	104,350.052	31,298.541
	Subtotal	37.462	84.980	104,350.052	31,298.541
	Minor Arterial				
	Rural (<5,000)	55.052	113.540	94,215.861	11,050.398
	Subtotal	55.052	113.540	94,215.861	11,050.398
	Major Collector				
	Rural (<5,000)	129.265	258.530	58,639.553	4,789.495
	Subtotal	129.265	258.530	58,639.553	4,789.495
	Minor Collector				
	Rural (<5,000)	46.195	92.390	8,725.659	746.857
	Subtotal	46.195	92.390	8,725.659	746.857
	Local				
	Rural (<5,000)	426.014	852.028	20,479.075	655.330
	Subtotal	426.014	852.028	20,479.075	655.330
	County Total	693.988	1,401.468	286,410.200	48,540.621

Mileage

by County by Functional System by Population Classification

County	Functional System	Centerline	Lane	DVMT	Truck DVMT
San Jacinto (204)					
	Principal Arterial				
	Rural (<5,000)	27.197	97.352	334,248.420	84,783.444
	Subtotal	27.197	97.352	334,248.420	84,783.444
	Minor Arterial				
	Rural (<5,000)	57.776	118.214	181,319.419	19,363.492
	Subtotal	57.776	118.214	181,319.419	19,363.492
	Major Collector				
	Rural (<5,000)	96.492	193.520	132,636.883	17,563.274
	Subtotal	96.492	193.520	132,636.883	17,563.274
	Minor Collector				
	Rural (<5,000)	65.025	130.050	49,272.367	5,563.674
	Subtotal	65.025	130.050	49,272.367	5,563.674
	Local				
	Rural (<5,000)	557.833	1,116.410	60,030.919	1,960.173
	Subtotal	557.833	1,116.410	60,030.919	1,960.173
	County Total	804.323	1,655.546	757,508.008	129,234.057

Mileage

by County by Functional System by Population Classification

County	Functional System	Centerline	Lane	DVMT	Truck DVMT
San Patricio (205)					
	Interstate				
	Rural (<5,000)	21.331	86.646	432,437.894	88,023.840
	Small Urban (5,000-49,999)	1.416	5.664	24,308.688	5,351.705
	Subtotal	22.747	92.310	456,746.582	93,375.545
	Other Freeway-Expressway				
	Urbanized (200,000+)	7.876	39.090	368,648.216	29,684.086
	Subtotal	7.876	39.090	368,648.216	29,684.086
	Principal Arterial				
	Rural (<5,000)	44.618	178.408	513,166.169	111,898.555
	Subtotal	44.618	178.408	513,166.169	111,898.555
	Minor Arterial				
	Rural (<5,000)	17.949	51.780	197,542.340	18,996.028
	Small Urban (5,000-49,999)	28.452	99.366	255,372.822	22,653.011
	Urbanized (200,000+)	6.852	26.256	50,674.282	3,879.598
	Subtotal	53.253	177.402	503,589.444	45,528.636
	Major Collector				
	Rural (<5,000)	161.012	323.187	198,658.428	23,495.455
	Small Urban (5,000-49,999)	49.287	107.112	136,103.845	9,610.973
	Urbanized (200,000+)	23.399	52.642	81,567.333	11,872.556
	Subtotal	233.698	482.941	416,329.606	44,978.984

Mileage

by County by Functional System by Population Classification

County	Functional System	Centerline	Lane	DVMT	Truck DVMT
	Minor Collector				
	Rural (<5,000)	77.263	154.608	24,658.135	3,913.738
	Small Urban (5,000-49,999)	9.386	19.298	6,948.597	222.355
	Subtotal	86.649	173.906	31,606.732	4,136.093
	Local				
	Rural (<5,000)	604.027	1,208.054	55,289.313	1,769.258
	Small Urban (5,000-49,999)	175.231	350.462	41,556.916	1,329.821
	Urbanized (200,000+)	62.847	125.694	22,794.830	729.435
	Subtotal	842.105	1,684.210	119,641.059	3,828.514
	County Total	1,290.946	2,828.267	2,409,727.808	333,430.412

Mileage

by County by Functional System by Population Classification

County	Functional System	Centerline	Lane	DVMT	Truck DVMT
San Saba (206)					
	Principal Arterial				
	Rural (<5,000)	33.140	66.280	73,553.147	8,881.175
	Subtotal	33.140	66.280	73,553.147	8,881.175
	Minor Arterial				
	Rural (<5,000)	16.506	33.012	16,262.221	3,775.311
	Subtotal	16.506	33.012	16,262.221	3,775.311
	Major Collector				
	Rural (<5,000)	89.515	182.476	64,179.072	7,794.000
	Subtotal	89.515	182.476	64,179.072	7,794.000
	Minor Collector				
	Rural (<5,000)	154.866	309.732	15,534.309	1,672.106
	Subtotal	154.866	309.732	15,534.309	1,672.106
	Local				
	Rural (<5,000)	521.062	1,042.124	16,939.571	542.066
	Subtotal	521.062	1,042.124	16,939.571	542.066
	County Total	815.089	1,633.624	186,468.320	22,664.658

Mileage

by County by Functional System by Population Classification

County	Functional System	Centerline	Lane	DVMT	Truck DVMT
Schleicher (207)					
	Principal Arterial				
	Rural (<5,000)	28.430	59.806	86,723.408	14,390.930
	Subtotal	28.430	59.806	86,723.408	14,390.930
	Minor Arterial				
	Rural (<5,000)	51.107	103.098	28,828.910	7,633.344
	Subtotal	51.107	103.098	28,828.910	7,633.344
	Major Collector				
	Rural (<5,000)	44.225	88.966	9,101.333	1,577.072
	Subtotal	44.225	88.966	9,101.333	1,577.072
	Minor Collector				
	Rural (<5,000)	64.155	128.310	11,336.511	1,100.076
	Subtotal	64.155	128.310	11,336.511	1,100.076
	Local				
	Rural (<5,000)	228.137	456.274	6,603.020	211.297
	Subtotal	228.137	456.274	6,603.020	211.297
	County Total	416.054	836.454	142,593.182	24,912.718

Mileage

by County by Functional System by Population Classification

County	Functional System	Centerline	Lane	DVMT	Truck DVMT
Scurry (208)					
	Other Freeway-Expressway				
	Small Urban (5,000-49,999)	2.065	8.260	18,461.417	4,168.126
	Subtotal	2.065	8.260	18,461.417	4,168.126
	Principal Arterial				
	Rural (<5,000)	37.643	150.032	382,517.446	83,998.024
	Small Urban (5,000-49,999)	5.790	22.680	33,076.782	7,642.741
	Subtotal	43.433	172.712	415,594.228	91,640.765
	Minor Arterial				
	Rural (<5,000)	52.131	104.330	105,588.841	21,149.202
	Small Urban (5,000-49,999)	8.166	26.296	51,324.002	5,781.426
	Subtotal	60.297	130.626	156,912.843	26,930.628
	Major Collector				
	Rural (<5,000)	156.166	312.332	60,739.726	9,310.478
	Small Urban (5,000-49,999)	19.946	49.350	30,952.916	2,682.665
	Subtotal	176.112	361.682	91,692.642	11,993.143
	Minor Collector				
	Rural (<5,000)	77.714	155.428	21,332.825	1,713.307
	Small Urban (5,000-49,999)	0.467	0.934	448.760	14.360
	Subtotal	78.181	156.362	21,781.585	1,727.667

Mileage

by County by Functional System by Population Classification

County	Functional System	Centerline	Lane	DVMT	Truck DVMT
	Local				
	Rural (<5,000)	560.757	1,121.514	24,473.877	836.547
	Small Urban (5,000-49,999)	108.715	217.430	25,139.708	804.471
	Subtotal	669.472	1,338.944	49,613.585	1,641.017
	County Total	1,029.560	2,168.586	754,056.300	138,101.346

Mileage

by County by Functional System by Population Classification

County	Functional System	Centerline	Lane	DVMT	Truck DVMT
Shackelford (209)					
	Minor Arterial				
	Rural (<5,000)	70.375	147.910	121,119.905	22,574.324
	Subtotal	70.375	147.910	121,119.905	22,574.324
	Major Collector				
	Rural (<5,000)	72.595	145.190	30,985.971	6,646.423
	Subtotal	72.595	145.190	30,985.971	6,646.423
	Minor Collector				
	Rural (<5,000)	33.016	66.168	4,182.894	430.955
	Subtotal	33.016	66.168	4,182.894	430.955
	Local				
	Rural (<5,000)	270.505	541.010	6,179.295	197.737
	Subtotal	270.505	541.010	6,179.295	197.737
	County Total	446.491	900.278	162,468.065	29,849.439

Mileage

by County by Functional System by Population Classification

County	Functional System	Centerline	Lane	DVMT	Truck DVMT
Shelby (210)					
	Principal Arterial				
	Rural (<5,000)	35.979	129.040	232,419.023	70,749.459
	Small Urban (5,000-49,999)	4.913	17.088	38,369.121	8,407.833
	Subtotal	40.892	146.128	270,788.144	79,157.292
	Minor Arterial				
	Rural (<5,000)	92.411	233.331	287,933.406	36,845.494
	Small Urban (5,000-49,999)	10.571	23.817	54,313.485	3,986.379
	Subtotal	102.982	257.148	342,246.891	40,831.872
	Major Collector				
	Rural (<5,000)	187.904	375.808	106,757.347	7,897.444
	Small Urban (5,000-49,999)	8.060	16.120	8,132.033	388.441
	Subtotal	195.964	391.928	114,889.380	8,285.885
	Minor Collector				
	Rural (<5,000)	44.960	89.920	14,669.287	1,170.975
	Subtotal	44.960	89.920	14,669.287	1,170.975
	Local				
	Rural (<5,000)	902.529	1,805.058	45,932.628	1,477.837
	Small Urban (5,000-49,999)	39.133	78.266	5,668.500	181.392
	Subtotal	941.662	1,883.324	51,601.128	1,659.229
	County Total	1,326.460	2,768.448	794,194.830	131,105.254

Mileage

by County by Functional System by Population Classification

County	Functional System	Centerline	Lane	DVMT	Truck DVMT
Sherman (211)					
	Principal Arterial				
	Rural (<5,000)	53.712	147.152	176,315.673	104,228.150
	Subtotal	53.712	147.152	176,315.673	104,228.150
	Minor Arterial				
	Rural (<5,000)	25.774	51.548	14,701.515	4,854.483
	Subtotal	25.774	51.548	14,701.515	4,854.483
	Major Collector				
	Rural (<5,000)	84.167	168.334	26,209.195	7,987.086
	Subtotal	84.167	168.334	26,209.195	7,987.086
	Minor Collector				
	Rural (<5,000)	36.228	72.456	7,881.691	2,033.840
	Subtotal	36.228	72.456	7,881.691	2,033.840
	Local				
	Rural (<5,000)	454.915	909.830	27,390.652	876.501
	Subtotal	454.915	909.830	27,390.652	876.501
	County Total	654.796	1,349.320	252,498.726	119,980.060

Mileage

by County by Functional System by Population Classification

County	Functional System	Centerline	Lane	DVMT	Truck DVMT
Smith (212)					
	Interstate				
	Rural (<5,000)	31.087	124.348	1,074,487.063	358,008.856
	Small Urban (5,000-49,999)	4.644	18.576	164,135.168	54,991.846
	Large Urban (50,000-199,999)	0.399	1.596	12,290.036	4,319.478
	Subtotal	36.130	144.520	1,250,912.267	417,320.181
	Other Freeway-Expressway				
	Rural (<5,000)	3.684	7.368	27,681.576	6,643.578
	Small Urban (5,000-49,999)	0.046	0.092	345.644	82.955
	Large Urban (50,000-199,999)	21.676	43.352	133,472.818	29,073.160
	Subtotal	25.406	50.812	161,500.038	35,799.693
	Principal Arterial				
	Rural (<5,000)	35.531	131.336	514,290.459	43,034.833
	Small Urban (5,000-49,999)	4.831	19.324	121,885.814	7,300.203
	Large Urban (50,000-199,999)	102.779	451.924	2,202,123.851	242,381.623
	Subtotal	143.141	602.584	2,838,300.124	292,716.659
	Minor Arterial				
	Rural (<5,000)	71.046	153.489	483,084.516	39,974.220
	Large Urban (50,000-199,999)	61.007	164.683	531,925.243	25,856.042
	Subtotal	132.053	318.172	1,015,009.759	65,830.262

Mileage

by County by Functional System by Population Classification

County	Functional System	Centerline	Lane	DVMT	Truck DVMT
	Major Collector				
	Rural (<5,000)	244.199	490.085	416,824.043	43,997.786
	Small Urban (5,000-49,999)	17.706	35.412	80,800.672	4,342.720
	Large Urban (50,000-199,999)	157.359	337.984	629,901.524	28,409.505
	Subtotal	419.264	863.481	1,127,526.239	76,750.011
	Minor Collector				
	Rural (<5,000)	131.537	263.226	85,198.378	3,582.568
	Small Urban (5,000-49,999)	1.972	3.944	2,007.502	64.240
	Large Urban (50,000-199,999)	12.583	25.166	15,055.878	481.788
	Subtotal	146.092	292.336	102,261.758	4,128.596
	Local				
	Rural (<5,000)	748.624	1,498.001	183,798.108	5,881.478
	Small Urban (5,000-49,999)	86.486	172.972	26,589.646	850.869
	Large Urban (50,000-199,999)	714.614	1,430.297	208,131.532	6,661.584
	Subtotal	1,549.724	3,101.270	418,519.286	13,393.931
	County Total	2,451.810	5,373.175	6,914,029.471	905,939.334

Mileage

by County by Functional System by Population Classification

County	Functional System	Centerline	Lane	DVMT	Truck DVMT
Somervell (213)					
	Principal Arterial				
	Rural (<5,000)	20.164	54.748	158,914.776	14,390.000
	Subtotal	20.164	54.748	158,914.776	14,390.000
	Major Collector				
	Rural (<5,000)	37.637	75.274	95,335.948	11,411.875
	Subtotal	37.637	75.274	95,335.948	11,411.875
	Minor Collector				
	Rural (<5,000)	43.193	86.386	21,023.130	1,871.714
	Subtotal	43.193	86.386	21,023.130	1,871.714
	Local				
	Rural (<5,000)	163.858	327.716	23,905.524	764.977
	Subtotal	163.858	327.716	23,905.524	764.977
	County Total	264.852	544.124	299,179.378	28,438.566

Mileage

by County by Functional System by Population Classification

County	Functional System	Centerline	Lane	DVMT	Truck DVMT
Starr (214)					
	Principal Arterial				
	Rural (<5,000)	15.825	43.088	90,453.638	10,464.934
	Small Urban (5,000-49,999)	30.780	111.356	692,036.737	41,502.536
	Subtotal	46.605	154.444	782,490.375	51,967.470
	Minor Arterial				
	Rural (<5,000)	38.942	77.884	82,762.643	10,254.036
	Small Urban (5,000-49,999)	14.345	33.366	88,406.121	5,162.386
	Subtotal	53.287	111.250	171,168.764	15,416.422
	Major Collector				
	Rural (<5,000)	135.559	271.118	207,298.258	15,777.968
	Small Urban (5,000-49,999)	33.083	66.166	69,482.285	3,082.754
	Subtotal	168.642	337.284	276,780.543	18,860.721
	Minor Collector				
	Rural (<5,000)	11.164	22.328	1,785.789	197.779
	Small Urban (5,000-49,999)	6.132	12.264	3,339.656	109.931
	Subtotal	17.296	34.592	5,125.445	307.710
	Local				
	Rural (<5,000)	319.527	638.309	21,793.593	697.395
	Small Urban (5,000-49,999)	179.795	359.590	44,052.926	1,409.694
	Subtotal	499.322	997.899	65,846.519	2,107.089
	County Total	785.152	1,635.469	1,301,411.646	88,659.412

Mileage

by County by Functional System by Population Classification

County	Functional System	Centerline	Lane	DVMT	Truck DVMT
Stephens (215)					
	Principal Arterial				
	Rural (<5,000)	1.134	4.536	7,087.788	726.073
	Small Urban (5,000-49,999)	5.507	21.876	45,428.337	7,056.125
	Subtotal	6.641	26.412	52,516.125	7,782.198
	Minor Arterial				
	Rural (<5,000)	75.509	163.312	129,064.515	22,822.713
	Small Urban (5,000-49,999)	5.095	11.037	8,458.936	1,203.440
	Subtotal	80.604	174.349	137,523.451	24,026.153
	Major Collector				
	Rural (<5,000)	113.975	227.950	39,643.930	7,034.176
	Small Urban (5,000-49,999)	11.087	22.174	9,461.235	499.044
	Subtotal	125.062	250.124	49,105.165	7,533.220
	Minor Collector				
	Rural (<5,000)	76.978	153.956	9,708.802	1,539.849
	Small Urban (5,000-49,999)	0.554	1.108	44.165	1.413
	Subtotal	77.532	155.064	9,752.967	1,541.262
	Local				
	Rural (<5,000)	339.018	678.036	13,251.434	424.046
	Small Urban (5,000-49,999)	45.069	90.138	6,118.423	195.790
	Subtotal	384.087	768.174	19,369.857	619.835
	County Total	673.926	1,374.123	268,267.565	41,502.668

Mileage

by County by Functional System by Population Classification

County	Functional System	Centerline	Lane	DVMT	Truck DVMT
Sterling (216)					
	Principal Arterial				
	Rural (<5,000)	46.670	156.758	208,037.998	52,492.740
	Subtotal	46.670	156.758	208,037.998	52,492.740
	Minor Arterial				
	Rural (<5,000)	12.775	27.391	8,971.249	3,564.358
	Subtotal	12.775	27.391	8,971.249	3,564.358
	Major Collector				
	Rural (<5,000)	36.351	72.702	16,290.978	4,107.961
	Subtotal	36.351	72.702	16,290.978	4,107.961
	Minor Collector				
	Rural (<5,000)	12.847	25.694	4,739.885	197.306
	Subtotal	12.847	25.694	4,739.885	197.306
	Local				
	Rural (<5,000)	67.004	134.008	2,821.760	90.296
	Subtotal	67.004	134.008	2,821.760	90.296
	County Total	175.647	416.553	240,861.870	60,452.661

Mileage

by County by Functional System by Population Classification

County	Functional System	Centerline	Lane	DVMT	Truck DVMT
Stonewall (217)					
	Minor Arterial				
	Rural (<5,000)	69.637	141.710	62,446.736	13,179.637
	Subtotal	69.637	141.710	62,446.736	13,179.637
	Major Collector				
	Rural (<5,000)	83.183	166.366	12,936.920	2,047.822
	Subtotal	83.183	166.366	12,936.920	2,047.822
	Minor Collector				
	Rural (<5,000)	10.657	21.314	428.362	70.322
	Subtotal	10.657	21.314	428.362	70.322
	Local				
	Rural (<5,000)	346.900	693.800	6,234.084	199.491
	Subtotal	346.900	693.800	6,234.084	199.491
	County Total	510.377	1,023.190	82,046.102	15,497.271

Mileage

by County by Functional System by Population Classification

County	Functional System	Centerline	Lane	DVMT	Truck DVMT
Sutton (218)					
	Interstate				
	Rural (<5,000)	53.733	214.932	484,357.768	190,154.017
	Subtotal	53.733	214.932	484,357.768	190,154.017
	Principal Arterial				
	Rural (<5,000)	31.456	63.488	68,017.850	13,346.357
	Subtotal	31.456	63.488	68,017.850	13,346.357
	Major Collector				
	Rural (<5,000)	55.117	110.404	18,423.227	2,133.837
	Subtotal	55.117	110.404	18,423.227	2,133.837
	Minor Collector				
	Rural (<5,000)	129.886	260.747	20,787.119	1,066.469
	Subtotal	129.886	260.747	20,787.119	1,066.469
	Local				
	Rural (<5,000)	172.596	345.192	15,393.059	492.578
	Subtotal	172.596	345.192	15,393.059	492.578
	County Total	442.788	994.763	606,979.023	207,193.258

Mileage

by County by Functional System by Population Classification

County	Functional System	Centerline	Lane	DVMT	Truck DVMT
Swisher (219)					
	Interstate				
	Rural (<5,000)	31.404	125.616	301,263.698	73,489.815
	Subtotal	31.404	125.616	301,263.698	73,489.815
	Principal Arterial				
	Rural (<5,000)	4.255	14.736	8,195.785	1,291.442
	Subtotal	4.255	14.736	8,195.785	1,291.442
	Minor Arterial				
	Rural (<5,000)	31.448	66.056	31,894.553	8,474.729
	Subtotal	31.448	66.056	31,894.553	8,474.729
	Major Collector				
	Rural (<5,000)	265.131	562.566	67,436.363	13,945.847
	Subtotal	265.131	562.566	67,436.363	13,945.847
	Minor Collector				
	Rural (<5,000)	39.393	79.872	1,950.824	322.632
	Subtotal	39.393	79.872	1,950.824	322.632
	Local				
	Rural (<5,000)	977.372	1,954.744	53,948.138	1,726.340
	Subtotal	977.372	1,954.744	53,948.138	1,726.340
	County Total	1,349.003	2,803.590	464,689.361	99,250.805

Mileage

by County by Functional System by Population Classification

County	Functional System	Centerline	Lane	DVMT	Truck DVMT
Tarrant (220)					
	Interstate				
	Urbanized (200,000+)	128.101	803.586	14,774,581.354	1,226,209.634
	Subtotal	128.101	803.586	14,774,581.354	1,226,209.634
	Other Freeway-Expressway				
	Urbanized (200,000+)	103.062	551.150	8,686,654.127	613,780.947
	Subtotal	103.062	551.150	8,686,654.127	613,780.947
	Principal Arterial				
	Rural (<5,000)	1.508	6.026	38,350.337	2,563.826
	Urbanized (200,000+)	424.012	1,820.659	9,472,428.694	406,237.204
	Subtotal	425.520	1,826.685	9,510,779.031	408,801.030
	Minor Arterial				
	Rural (<5,000)	0.041	0.128	321.441	10.286
	Urbanized (200,000+)	510.567	1,702.869	6,050,292.703	246,971.670
	Subtotal	510.608	1,702.997	6,050,614.144	246,981.956
	Major Collector				
	Rural (<5,000)	5.398	10.852	13,954.754	450.914
	Small Urban (5,000-49,999)	1.155	2.310	6,053.355	962.483
	Urbanized (200,000+)	1,131.445	2,711.945	5,380,487.001	192,639.048
	Subtotal	1,137.998	2,725.107	5,400,495.110	194,052.445

Mileage

by County by Functional System by Population Classification

County	Functional System	Centerline	Lane	DVMT	Truck DVMT
	Minor Collector				
	Rural (<5,000)	2.998	5.996	853.262	26.315
	Small Urban (5,000-49,999)	1.587	3.174	6,570.180	210.246
	Urbanized (200,000+)	43.269	108.970	94,082.030	2,567.192
	Subtotal	47.854	118.140	101,505.472	2,803.753
	Local				
	Rural (<5,000)	17.170	34.340	4,402.883	140.892
	Small Urban (5,000-49,999)	3.140	6.280	822.680	26.326
	Urbanized (200,000+)	6,071.145	12,144.368	2,567,703.295	83,294.926
	Subtotal	6,091.455	12,184.988	2,572,928.858	83,462.144
	County Total	8,444.598	19,912.653	47,097,558.096	2,776,091.910

Mileage

by County by Functional System by Population Classification

County	Functional System	Centerline	Lane	DVMT	Truck DVMT
Taylor (221)					
	Interstate				
	Rural (<5,000)	16.727	66.908	430,125.838	148,538.328
	Large Urban (50,000-199,999)	15.620	62.480	352,482.166	127,537.771
	Subtotal	32.347	129.388	782,608.004	276,076.099
	Other Freeway-Expressway				
	Large Urban (50,000-199,999)	19.135	85.316	414,492.344	34,831.820
	Subtotal	19.135	85.316	414,492.344	34,831.820
	Principal Arterial				
	Rural (<5,000)	33.723	106.082	190,644.317	25,291.884
	Large Urban (50,000-199,999)	64.332	244.978	729,276.806	49,762.406
	Subtotal	98.055	351.060	919,921.123	75,054.290
	Minor Arterial				
	Rural (<5,000)	42.095	84.210	119,425.590	21,561.928
	Large Urban (50,000-199,999)	82.307	241.160	402,295.398	21,740.558
	Subtotal	124.402	325.370	521,720.988	43,302.485
	Major Collector				
	Rural (<5,000)	170.764	341.538	136,523.545	18,427.879
	Large Urban (50,000-199,999)	129.549	266.277	338,708.479	28,275.153
	Subtotal	300.313	607.815	475,232.024	46,703.032

Mileage

by County by Functional System by Population Classification

County	Functional System	Centerline	Lane	DVMT	Truck DVMT
	Minor Collector				
	Rural (<5,000)	95.558	191.116	20,981.003	1,981.501
	Large Urban (50,000-199,999)	11.463	24.648	14,976.896	824.531
	Subtotal	107.021	215.764	35,957.899	2,806.032
	Local				
	Rural (<5,000)	675.307	1,350.614	47,212.526	1,510.801
	Large Urban (50,000-199,999)	484.551	969.102	171,941.220	5,696.603
	Subtotal	1,159.858	2,319.716	219,153.746	7,207.404
	County Total	1,841.131	4,034.429	3,369,086.128	485,981.163

Mileage

by County by Functional System by Population Classification

County	Functional System	Centerline	Lane	DVMT	Truck DVMT
Terrell (222)					
	Principal Arterial				
	Rural (<5,000)	57.201	131.836	66,388.631	34,686.510
	Subtotal	57.201	131.836	66,388.631	34,686.510
	Minor Arterial				
	Rural (<5,000)	11.140	25.250	4,322.196	1,104.025
	Subtotal	11.140	25.250	4,322.196	1,104.025
	Major Collector				
	Rural (<5,000)	104.137	209.612	6,377.313	441.418
	Subtotal	104.137	209.612	6,377.313	441.418
	Minor Collector				
	Rural (<5,000)	3.588	7.176	226.944	16.132
	Subtotal	3.588	7.176	226.944	16.132
	Local				
	Rural (<5,000)	64.922	129.246	2,141.405	68.525
	Subtotal	64.922	129.246	2,141.405	68.525
	County Total	240.988	503.120	79,456.489	36,316.610

Mileage

by County by Functional System by Population Classification

County	Functional System	Centerline	Lane	DVMT	Truck DVMT
Terry (223)					
	Principal Arterial				
	Rural (<5,000)	47.646	158.130	294,684.704	57,774.448
	Small Urban (5,000-49,999)	8.755	31.626	75,101.473	12,460.935
	Subtotal	56.401	189.756	369,786.177	70,235.383
	Minor Arterial				
	Rural (<5,000)	42.026	84.052	96,017.567	15,281.780
	Small Urban (5,000-49,999)	5.387	11.188	13,178.047	1,452.333
	Subtotal	47.413	95.240	109,195.614	16,734.113
	Major Collector				
	Rural (<5,000)	138.654	277.312	41,556.167	3,932.921
	Small Urban (5,000-49,999)	16.896	35.428	22,727.877	979.707
	Subtotal	155.550	312.740	64,284.044	4,912.628
	Minor Collector				
	Rural (<5,000)	77.721	155.442	9,053.562	706.051
	Small Urban (5,000-49,999)	1.858	3.716	901.970	28.863
	Subtotal	79.579	159.158	9,955.532	734.914
	Local				
	Rural (<5,000)	928.965	1,857.930	58,129.784	1,860.153
	Small Urban (5,000-49,999)	66.771	133.542	11,725.520	375.217
	Subtotal	995.736	1,991.472	69,855.304	2,235.370
	County Total	1,334.679	2,748.366	623,076.671	94,852.408

Mileage

by County by Functional System by Population Classification

County	Functional System	Centerline	Lane	DVMT	Truck DVMT
Throckmorton (224)					
	Minor Arterial				
	Rural (<5,000)	80.454	164.910	56,606.712	12,543.801
	Subtotal	80.454	164.910	56,606.712	12,543.801
	Major Collector				
	Rural (<5,000)	36.975	73.950	8,174.126	3,326.766
	Subtotal	36.975	73.950	8,174.126	3,326.766
	Minor Collector				
	Rural (<5,000)	52.203	104.406	2,581.778	1,284.737
	Subtotal	52.203	104.406	2,581.778	1,284.737
	Local				
	Rural (<5,000)	328.413	656.826	4,866.109	155.715
	Subtotal	328.413	656.826	4,866.109	155.715
	County Total	498.045	1,000.092	72,228.725	17,311.020

Mileage

by County by Functional System by Population Classification

County	Functional System	Centerline	Lane	DVMT	Truck DVMT
Titus (225)					
	Interstate				
	Rural (<5,000)	14.203	56.812	476,753.424	180,907.662
	Small Urban (5,000-49,999)	6.444	25.776	220,014.628	83,715.663
	Subtotal	20.647	82.588	696,768.052	264,623.326
	Principal Arterial				
	Rural (<5,000)	16.631	48.908	105,746.220	20,348.719
	Small Urban (5,000-49,999)	12.077	44.855	125,456.762	17,512.719
	Subtotal	28.708	93.763	231,202.982	37,861.438
	Minor Arterial				
	Rural (<5,000)	22.106	76.244	104,272.474	13,146.755
	Small Urban (5,000-49,999)	18.903	50.123	112,559.343	10,620.453
	Subtotal	41.009	126.367	216,831.817	23,767.207
	Major Collector				
	Rural (<5,000)	124.010	248.075	120,123.616	12,727.175
	Small Urban (5,000-49,999)	27.675	55.350	52,369.011	3,155.775
	Subtotal	151.685	303.425	172,492.627	15,882.950
	Minor Collector				
	Rural (<5,000)	21.287	42.574	6,721.321	467.289
	Small Urban (5,000-49,999)	2.467	4.934	1,753.799	56.122
	Subtotal	23.754	47.508	8,475.120	523.410

Mileage

by County by Functional System by Population Classification

County	Functional System	Centerline	Lane	DVMT	Truck DVMT
	Local				
	Rural (<5,000)	408.865	815.350	57,126.715	1,828.025
	Small Urban (5,000-49,999)	90.944	181.888	14,385.711	456.911
	Subtotal	499.809	997.238	71,512.426	2,284.937
	County Total	765.612	1,650.889	1,397,283.024	344,943.268

Mileage

by County by Functional System by Population Classification

County	Functional System	Centerline	Lane	DVMT	Truck DVMT
Tom Green (226)					
	Other Freeway-Expressway				
	Large Urban (50,000-199,999)	15.350	61.400	381,358.190	31,920.558
	Subtotal	15.350	61.400	381,358.190	31,920.558
	Principal Arterial				
	Rural (<5,000)	68.061	229.148	470,316.424	47,684.801
	Large Urban (50,000-199,999)	29.657	132.920	339,399.707	28,862.725
	Subtotal	97.718	362.068	809,716.131	76,547.526
	Minor Arterial				
	Rural (<5,000)	36.355	73.878	121,721.155	20,418.344
	Large Urban (50,000-199,999)	56.131	204.914	418,229.720	28,363.310
	Subtotal	92.486	278.792	539,950.875	48,781.654
	Major Collector				
	Rural (<5,000)	149.607	300.416	123,726.386	11,474.019
	Large Urban (50,000-199,999)	110.602	246.214	347,983.706	20,579.917
	Subtotal	260.209	546.630	471,710.092	32,053.936
	Minor Collector				
	Rural (<5,000)	88.380	176.760	24,243.511	1,910.520
	Large Urban (50,000-199,999)	2.177	4.354	1,528.140	48.900
	Subtotal	90.557	181.114	25,771.651	1,959.421

Mileage

by County by Functional System by Population Classification

County	Functional System	Centerline	Lane	DVMT	Truck DVMT
	Local				
	Rural (<5,000)	548.574	1,097.148	58,295.525	1,865.457
	Large Urban (50,000-199,999)	506.135	1,012.270	423,706.280	13,699.544
	Subtotal	1,054.709	2,109.418	482,001.805	15,565.000
	County Total	1,611.029	3,539.422	2,710,508.744	206,828.096

Mileage

by County by Functional System by Population Classification

County	Functional System	Centerline	Lane	DVMT	Truck DVMT
Travis (227)					
	Interstate				
	Urbanized (200,000+)	28.383	180.594	4,396,993.802	531,245.518
	Subtotal	28.383	180.594	4,396,993.802	531,245.518
	Other Freeway-Expressway				
	Urbanized (200,000+)	102.637	530.053	6,780,854.111	404,163.955
	Subtotal	102.637	530.053	6,780,854.111	404,163.955
	Principal Arterial				
	Rural (<5,000)	25.603	92.344	631,063.738	51,459.266
	Small Urban (5,000-49,999)	3.838	15.352	139,271.142	13,399.712
	Urbanized (200,000+)	217.857	927.460	7,355,779.165	227,002.381
	Subtotal	247.298	1,035.156	8,126,114.045	291,861.359
	Minor Arterial				
	Rural (<5,000)	24.863	63.004	286,462.536	19,785.735
	Small Urban (5,000-49,999)	2.489	4.978	28,641.771	2,134.264
	Urbanized (200,000+)	199.814	689.591	3,220,422.625	136,399.030
	Subtotal	227.166	757.573	3,535,526.932	158,319.030
	Major Collector				
	Rural (<5,000)	76.894	153.808	181,079.794	12,971.546
	Small Urban (5,000-49,999)	7.522	16.934	35,042.762	2,299.367
	Urbanized (200,000+)	613.066	1,458.173	4,909,968.948	228,533.897
	Subtotal	697.482	1,628.915	5,126,091.504	243,804.809

Mileage

by County by Functional System by Population Classification

County	Functional System	Centerline	Lane	DVMT	Truck DVMT
	Minor Collector				
	Rural (<5,000)	46.243	92.488	63,518.506	2,919.133
	Small Urban (5,000-49,999)	11.606	23.212	49,297.897	1,577.533
	Urbanized (200,000+)	71.168	153.840	247,641.863	8,392.656
	Subtotal	129.017	269.540	360,458.266	12,889.322
	Local				
	Rural (<5,000)	489.891	977.797	194,459.313	6,222.698
	Small Urban (5,000-49,999)	158.577	321.454	45,310.307	1,449.930
	Urbanized (200,000+)	2,764.692	5,535.136	1,653,777.101	52,975.579
	Subtotal	3,413.160	6,834.387	1,893,546.721	60,648.207
	County Total	4,845.143	11,236.218	30,219,585.381	1,702,932.199

Mileage

by County by Functional System by Population Classification

County	Functional System	Centerline	Lane	DVMT	Truck DVMT
Trinity (228)					
	Minor Arterial				
	Rural (<5,000)	90.801	195.627	294,223.774	41,672.434
	Subtotal	90.801	195.627	294,223.774	41,672.434
	Major Collector				
	Rural (<5,000)	79.295	158.590	34,359.527	3,338.146
	Subtotal	79.295	158.590	34,359.527	3,338.146
	Minor Collector				
	Rural (<5,000)	65.225	130.450	17,452.392	1,556.855
	Subtotal	65.225	130.450	17,452.392	1,556.855
	Local				
	Rural (<5,000)	484.160	968.320	21,596.510	691.088
	Subtotal	484.160	968.320	21,596.510	691.088
	County Total	719.481	1,452.987	367,632.203	47,258.523

Mileage

by County by Functional System by Population Classification

County	Functional System	Centerline	Lane	DVMT	Truck DVMT
Tyler (229)					
	Principal Arterial				
	Rural (<5,000)	61.951	138.579	300,603.178	36,659.679
	Subtotal	61.951	138.579	300,603.178	36,659.679
	Minor Arterial				
	Rural (<5,000)	41.382	87.481	89,712.128	13,131.530
	Subtotal	41.382	87.481	89,712.128	13,131.530
	Major Collector				
	Rural (<5,000)	118.433	236.866	83,047.798	17,647.085
	Subtotal	118.433	236.866	83,047.798	17,647.085
	Minor Collector				
	Rural (<5,000)	37.490	74.980	11,788.205	2,666.439
	Subtotal	37.490	74.980	11,788.205	2,666.439
	Local				
	Rural (<5,000)	624.354	1,248.708	77,567.808	2,482.170
	Subtotal	624.354	1,248.708	77,567.808	2,482.170
	County Total	883.610	1,786.614	562,719.117	72,586.902

Mileage

by County by Functional System by Population Classification

County	Functional System	Centerline	Lane	DVMT	Truck DVMT
Upshur (230)					
	Principal Arterial				
	Rural (<5,000)	56.083	211.499	474,243.217	47,614.344
	Large Urban (50,000-199,999)	10.120	32.378	85,480.218	7,218.737
	Subtotal	66.203	243.877	559,723.435	54,833.080
	Minor Arterial				
	Rural (<5,000)	60.367	137.288	259,937.516	35,067.426
	Large Urban (50,000-199,999)	1.572	3.144	6,853.920	219.325
	Subtotal	61.939	140.432	266,791.436	35,286.752
	Major Collector				
	Rural (<5,000)	184.289	368.578	136,737.099	22,839.262
	Large Urban (50,000-199,999)	25.368	50.736	43,622.725	2,702.410
	Subtotal	209.657	419.314	180,359.824	25,541.671
	Minor Collector				
	Rural (<5,000)	9.931	19.862	1,641.815	52.538
	Large Urban (50,000-199,999)	4.131	8.262	2,711.943	86.782
	Subtotal	14.062	28.124	4,353.758	139.320
	Local				
	Rural (<5,000)	661.887	1,323.774	72,904.151	2,332.933
	Large Urban (50,000-199,999)	89.151	178.302	13,967.722	446.967
	Subtotal	751.038	1,502.076	86,871.873	2,779.900
	County Total	1,102.899	2,333.823	1,098,100.326	118,580.723

Mileage

by County by Functional System by Population Classification

County	Functional System	Centerline	Lane	DVMT	Truck DVMT
Upton (231)					
	Principal Arterial				
	Rural (<5,000)	12.078	27.738	28,725.715	3,556.850
	Subtotal	12.078	27.738	28,725.715	3,556.850
	Minor Arterial				
	Rural (<5,000)	94.576	195.176	148,044.482	43,866.899
	Subtotal	94.576	195.176	148,044.482	43,866.899
	Major Collector				
	Rural (<5,000)	34.152	70.386	27,967.471	10,059.364
	Subtotal	34.152	70.386	27,967.471	10,059.364
	Minor Collector				
	Rural (<5,000)	50.080	100.160	24,807.377	9,114.663
	Subtotal	50.080	100.160	24,807.377	9,114.663
	Local				
	Rural (<5,000)	173.815	347.630	22,545.519	721.457
	Subtotal	173.815	347.630	22,545.519	721.457
	County Total	364.701	741.090	252,090.564	67,319.231

Mileage

by County by Functional System by Population Classification

County	Functional System	Centerline	Lane	DVMT	Truck DVMT
Uvalde (232)					
	Principal Arterial				
	Rural (<5,000)	44.940	142.109	280,052.073	45,373.866
	Small Urban (5,000-49,999)	11.418	37.300	128,633.470	15,128.812
	Subtotal	56.358	179.409	408,685.543	60,502.678
	Minor Arterial				
	Rural (<5,000)	38.373	78.196	75,885.482	13,473.688
	Small Urban (5,000-49,999)	3.506	7.464	10,582.073	1,476.210
	Subtotal	41.879	85.660	86,467.555	14,949.897
	Major Collector				
	Rural (<5,000)	219.383	439.156	144,560.364	31,574.685
	Small Urban (5,000-49,999)	29.351	62.983	72,811.825	6,415.454
	Subtotal	248.734	502.139	217,372.189	37,990.138
	Minor Collector				
	Rural (<5,000)	40.106	80.396	5,037.928	1,085.183
	Small Urban (5,000-49,999)	3.553	7.106	7,741.586	247.731
	Subtotal	43.659	87.502	12,779.514	1,332.914
	Local				
	Rural (<5,000)	297.920	596.085	22,690.074	778.771
	Small Urban (5,000-49,999)	77.419	154.838	20,499.454	661.311
	Subtotal	375.339	750.923	43,189.528	1,440.081
	County Total	765.969	1,605.633	768,494.329	116,215.709

Mileage

by County by Functional System by Population Classification

County	Functional System	Centerline	Lane	DVMT	Truck DVMT
Val Verde (233)					
	Other Freeway-Expressway				
	Small Urban (5,000-49,999)	0.668	2.672	2,474.272	277.118
	Subtotal	0.668	2.672	2,474.272	277.118
	Principal Arterial				
	Rural (<5,000)	147.313	353.485	262,928.595	62,237.272
	Small Urban (5,000-49,999)	18.727	68.124	231,791.216	12,717.061
	Subtotal	166.040	421.609	494,719.811	74,954.333
	Minor Arterial				
	Rural (<5,000)	3.408	6.816	525.130	16.804
	Small Urban (5,000-49,999)	5.292	10.584	22,759.390	728.300
	Subtotal	8.700	17.400	23,284.520	745.105
	Major Collector				
	Rural (<5,000)	146.808	293.616	17,947.544	2,619.762
	Small Urban (5,000-49,999)	31.394	67.254	88,492.060	2,972.070
	Subtotal	178.202	360.870	106,439.604	5,591.833
	Minor Collector				
	Rural (<5,000)	40.437	80.874	4,612.258	222.795
	Small Urban (5,000-49,999)	2.773	5.546	740.520	23.697
	Subtotal	43.210	86.420	5,352.778	246.491

Mileage

by County by Functional System by Population Classification

County	Functional System	Centerline	Lane	DVMT	Truck DVMT
	Local				
	Rural (<5,000)	283.469	566.938	29,247.615	935.924
	Small Urban (5,000-49,999)	189.635	379.270	53,142.474	1,700.559
	Subtotal	473.104	946.208	82,390.089	2,636.483
	County Total	869.924	1,835.179	714,661.074	84,451.363

Mileage

by County by Functional System by Population Classification

County	Functional System	Centerline	Lane	DVMT	Truck DVMT
Van Zandt (234)					
	Interstate				
	Rural (<5,000)	30.135	120.540	1,233,415.034	380,695.827
	Subtotal	30.135	120.540	1,233,415.034	380,695.827
	Principal Arterial				
	Rural (<5,000)	28.514	112.688	187,212.234	13,523.194
	Subtotal	28.514	112.688	187,212.234	13,523.194
	Minor Arterial				
	Rural (<5,000)	74.328	154.236	404,267.657	49,730.690
	Subtotal	74.328	154.236	404,267.657	49,730.690
	Major Collector				
	Rural (<5,000)	326.945	655.722	500,619.999	68,375.914
	Small Urban (5,000-49,999)	0.762	1.524	2,279.142	111.678
	Subtotal	327.707	657.246	502,899.141	68,487.592
	Minor Collector				
	Rural (<5,000)	183.319	366.638	89,467.458	6,939.816
	Small Urban (5,000-49,999)	1.399	2.798	640.240	20.488
	Subtotal	184.718	369.436	90,107.698	6,960.304
	Local				
	Rural (<5,000)	1,053.025	2,106.050	153,017.279	4,896.553
	Small Urban (5,000-49,999)	2.599	4.571	1,140.422	36.494
	Subtotal	1,055.624	2,110.621	154,157.701	4,933.046
	County Total	1,701.026	3,524.767	2,572,059.465	524,330.653

Mileage

by County by Functional System by Population Classification

County	Functional System	Centerline	Lane	DVMT	Truck DVMT
Victoria (235)					
	Other Freeway-Expressway				
	Large Urban (50,000-199,999)	24.412	94.800	376,733.609	70,645.932
	Subtotal	24.412	94.800	376,733.609	70,645.932
	Principal Arterial				
	Rural (<5,000)	63.005	250.902	784,855.639	119,833.727
	Large Urban (50,000-199,999)	40.173	163.654	594,038.445	50,677.546
	Subtotal	103.178	414.556	1,378,894.084	170,511.273
	Minor Arterial				
	Rural (<5,000)	3.214	11.192	28,709.757	1,190.746
	Large Urban (50,000-199,999)	41.945	158.304	471,627.080	19,028.063
	Subtotal	45.159	169.496	500,336.837	20,218.809
	Major Collector				
	Rural (<5,000)	108.511	217.026	155,140.852	20,329.769
	Large Urban (50,000-199,999)	52.269	131.205	170,535.579	14,051.929
	Subtotal	160.780	348.231	325,676.431	34,381.698
	Minor Collector				
	Rural (<5,000)	25.728	51.456	10,900.115	1,627.218
	Large Urban (50,000-199,999)	1.317	2.634	2,654.868	84.956
	Subtotal	27.045	54.090	13,554.983	1,712.173

Mileage

by County by Functional System by Population Classification

County	Functional System	Centerline	Lane	DVMT	Truck DVMT
	Local				
	Rural (<5,000)	527.898	1,055.796	86,897.698	2,780.726
	Large Urban (50,000-199,999)	345.407	692.286	163,115.749	7,889.893
	Subtotal	873.305	1,748.082	250,013.447	10,670.619
	County Total	1,233.879	2,829.255	2,845,209.391	308,140.505

Mileage

by County by Functional System by Population Classification

County	Functional System	Centerline	Lane	DVMT	Truck DVMT
Walker (236)					
	Interstate				
	Rural (<5,000)	24.614	98.456	1,033,800.915	267,372.178
	Small Urban (5,000-49,999)	8.262	33.048	337,126.348	83,624.698
	Subtotal	32.876	131.504	1,370,927.263	350,996.876
	Principal Arterial				
	Rural (<5,000)	11.741	23.482	92,576.138	4,778.210
	Small Urban (5,000-49,999)	12.041	45.608	163,586.791	13,005.648
	Subtotal	23.782	69.090	256,162.929	17,783.858
	Minor Arterial				
	Rural (<5,000)	64.745	157.287	407,568.055	42,049.710
	Small Urban (5,000-49,999)	20.600	55.258	146,383.685	11,187.830
	Subtotal	85.345	212.545	553,951.740	53,237.540
	Major Collector				
	Rural (<5,000)	164.883	329.781	259,181.626	21,320.827
	Small Urban (5,000-49,999)	44.952	91.480	162,565.212	7,476.249
	Subtotal	209.835	421.261	421,746.838	28,797.077
	Minor Collector				
	Rural (<5,000)	69.329	138.658	21,833.751	1,231.391
	Small Urban (5,000-49,999)	4.259	8.518	12,146.211	495.924
	Subtotal	73.588	147.176	33,979.962	1,727.315

Mileage

by County by Functional System by Population Classification

County	Functional System	Centerline	Lane	DVMT	Truck DVMT
	Local				
	Rural (<5,000)	527.402	1,054.804	59,651.325	1,908.842
	Small Urban (5,000-49,999)	95.254	190.508	39,160.520	1,253.137
	Subtotal	622.656	1,245.312	98,811.845	3,161.979
	County Total	1,048.082	2,226.888	2,735,580.577	455,704.645

Mileage

by County by Functional System by Population Classification

County	Functional System	Centerline	Lane	DVMT	Truck DVMT
Waller (237)					
	Interstate				
	Rural (<5,000)	11.095	55.408	683,450.573	145,740.911
	Subtotal	11.095	55.408	683,450.573	145,740.911
	Other Freeway-Expressway				
	Small Urban (5,000-49,999)	8.065	33.238	256,238.051	22,359.899
	Subtotal	8.065	33.238	256,238.051	22,359.899
	Principal Arterial				
	Rural (<5,000)	16.180	64.720	347,060.400	44,022.474
	Small Urban (5,000-49,999)	0.043	0.172	814.635	136.859
	Subtotal	16.223	64.892	347,875.035	44,159.333
	Minor Arterial				
	Rural (<5,000)	29.352	66.326	142,908.737	13,078.998
	Small Urban (5,000-49,999)	7.899	31.596	50,516.221	4,609.310
	Urbanized (200,000+)	1.056	2.642	3,053.600	147.328
	Subtotal	38.307	100.564	196,478.558	17,835.636
	Major Collector				
	Rural (<5,000)	132.625	265.250	391,434.609	56,436.095
	Small Urban (5,000-49,999)	15.369	37.536	48,555.508	5,790.541
	Urbanized (200,000+)	1.791	3.582	3,522.109	145.414
	Subtotal	149.785	306.368	443,512.226	62,372.050

Mileage

by County by Functional System by Population Classification

County	Functional System	Centerline	Lane	DVMT	Truck DVMT
	Minor Collector				
	Rural (<5,000)	43.213	86.426	44,863.790	2,940.110
	Small Urban (5,000-49,999)	6.745	13.490	10,314.345	330.059
	Subtotal	49.958	99.916	55,178.135	3,270.169
	Local				
	Rural (<5,000)	534.661	1,069.322	164,301.870	5,263.437
	Small Urban (5,000-49,999)	100.683	201.366	34,015.539	1,299.192
	Urbanized (200,000+)	9.970	19.940	2,133.580	68.275
	Subtotal	645.314	1,290.628	200,450.989	6,630.903
	County Total	918.747	1,951.014	2,183,183.567	302,368.901

Mileage

by County by Functional System by Population Classification

County	Functional System	Centerline	Lane	DVMT	Truck DVMT
Ward (238)					
	Interstate				
	Rural (<5,000)	31.903	127.612	461,289.772	57,578.858
	Small Urban (5,000-49,999)	8.614	34.456	129,058.046	16,008.408
	Subtotal	40.517	162.068	590,347.818	73,587.266
	Principal Arterial				
	Small Urban (5,000-49,999)	10.696	39.128	40,066.402	2,849.682
	Subtotal	10.696	39.128	40,066.402	2,849.682
	Minor Arterial				
	Rural (<5,000)	55.219	118.604	113,055.078	21,144.042
	Small Urban (5,000-49,999)	8.069	22.654	32,628.759	3,771.028
	Subtotal	63.288	141.258	145,683.837	24,915.070
	Major Collector				
	Rural (<5,000)	113.274	226.548	57,601.870	15,326.580
	Small Urban (5,000-49,999)	22.003	44.006	21,843.251	5,864.843
	Subtotal	135.277	270.554	79,445.121	21,191.423
	Minor Collector				
	Rural (<5,000)	15.691	31.382	3,140.042	135.107
	Subtotal	15.691	31.382	3,140.042	135.107
	Local				
	Rural (<5,000)	273.125	546.250	56,108.845	1,785.063
	Small Urban (5,000-49,999)	69.464	138.928	14,349.175	459.174
	Subtotal	342.589	685.178	70,458.020	2,244.237

Mileage

by County by Functional System by Population Classification

County	Functional System	Centerline	Lane	DVMT	Truck DVMT
	County Total	608.058	1,329.568	929,141.240	124,922.785

Mileage

by County by Functional System by Population Classification

County	Functional System	Centerline	Lane	DVMT	Truck DVMT
Washington (239)					
	Principal Arterial				
	Rural (<5,000)	58.282	195.036	695,813.807	82,487.309
	Small Urban (5,000-49,999)	12.504	40.267	186,899.936	22,342.588
	Subtotal	70.786	235.303	882,713.743	104,829.897
	Minor Arterial				
	Rural (<5,000)	11.969	23.938	36,555.441	2,506.635
	Small Urban (5,000-49,999)	12.467	37.461	92,389.859	13,200.119
	Subtotal	24.436	61.399	128,945.300	15,706.754
	Major Collector				
	Rural (<5,000)	111.859	223.762	106,367.724	9,739.604
	Small Urban (5,000-49,999)	21.895	44.169	91,701.990	4,253.015
	Subtotal	133.754	267.931	198,069.714	13,992.619
	Minor Collector				
	Rural (<5,000)	116.520	233.040	38,852.438	2,812.770
	Small Urban (5,000-49,999)	1.350	2.700	1,262.405	40.397
	Subtotal	117.870	235.740	40,114.843	2,853.167
	Local				
	Rural (<5,000)	577.471	1,154.942	59,435.614	1,901.940
	Small Urban (5,000-49,999)	85.858	172.094	23,913.925	765.246
	Subtotal	663.329	1,327.036	83,349.539	2,667.185
	County Total	1,010.175	2,127.409	1,333,193.139	140,049.622

Mileage

by County by Functional System by Population Classification

County	Functional System	Centerline	Lane	DVMT	Truck DVMT
Webb (240)					
	Interstate				
	Rural (<5,000)	29.247	120.796	638,149.930	242,518.885
	Urbanized (200,000+)	10.460	54.781	497,197.008	49,337.010
	Subtotal	39.707	175.577	1,135,346.938	291,855.895
	Other Freeway-Expressway				
	Urbanized (200,000+)	1.073	5.896	8,554.036	7,512.493
	Subtotal	1.073	5.896	8,554.036	7,512.493
	Principal Arterial				
	Rural (<5,000)	122.535	309.610	451,435.289	99,208.909
	Small Urban (5,000-49,999)	0.299	1.196	1,293.175	168.113
	Urbanized (200,000+)	82.123	320.064	1,815,736.330	123,885.559
	Subtotal	204.957	630.870	2,268,464.794	223,262.581
	Minor Arterial				
	Rural (<5,000)	76.412	152.824	249,876.062	36,006.823
	Small Urban (5,000-49,999)	3.480	6.960	13,013.564	416.434
	Urbanized (200,000+)	53.736	134.652	504,306.113	54,049.827
	Subtotal	133.628	294.436	767,195.739	90,473.083
	Major Collector				
	Rural (<5,000)	152.336	304.674	46,904.737	13,663.543
	Small Urban (5,000-49,999)	3.886	7.772	1,180.945	116.219
	Urbanized (200,000+)	104.879	222.260	385,893.274	42,103.481
	Subtotal	261.101	534.706	433,978.956	55,883.242

Mileage

by County by Functional System by Population Classification

County	Functional System	Centerline	Lane	DVMT	Truck DVMT
	Minor Collector				
	Rural (<5,000)	211.995	424.656	63,593.227	5,138.535
	Small Urban (5,000-49,999)	1.630	3.260	699.270	22.377
	Urbanized (200,000+)	64.679	134.916	28,120.231	899.847
	Subtotal	278.304	562.832	92,412.728	6,060.759
	Local				
	Rural (<5,000)	128.117	256.234	17,818.943	570.206
	Small Urban (5,000-49,999)	13.009	26.018	2,937.480	93.999
	Urbanized (200,000+)	529.956	1,059.912	351,007.135	11,592.626
	Subtotal	671.082	1,342.164	371,763.558	12,256.832
	County Total	1,589.852	3,546.481	5,077,716.749	687,304.884

Mileage

by County by Functional System by Population Classification

County	Functional System	Centerline	Lane	DVMT	Truck DVMT
Wharton (241)					
	Principal Arterial				
	Rural (<5,000)	32.512	130.048	790,661.354	15,843.354
	Small Urban (5,000-49,999)	13.262	44.548	186,385.892	10,660.188
	Subtotal	45.774	174.596	977,047.246	26,503.542
	Minor Arterial				
	Rural (<5,000)	35.916	73.744	221,249.568	25,664.289
	Small Urban (5,000-49,999)	14.461	33.844	118,766.882	13,922.433
	Subtotal	50.377	107.588	340,016.450	39,586.722
	Major Collector				
	Rural (<5,000)	210.569	424.921	382,760.402	60,108.353
	Small Urban (5,000-49,999)	30.256	63.451	72,107.279	8,828.215
	Subtotal	240.825	488.372	454,867.681	68,936.568
	Minor Collector				
	Rural (<5,000)	91.255	182.166	40,808.090	5,459.206
	Small Urban (5,000-49,999)	1.754	3.508	1,035.491	33.136
	Subtotal	93.009	185.674	41,843.581	5,492.341
	Local				
	Rural (<5,000)	917.337	1,834.674	96,045.767	3,073.465
	Small Urban (5,000-49,999)	144.171	288.342	36,764.045	1,176.449
	Subtotal	1,061.508	2,123.016	132,809.812	4,249.914
	County Total	1,491.493	3,079.246	1,946,584.770	144,769.087

Mileage

by County by Functional System by Population Classification

County	Functional System	Centerline	Lane	DVMT	Truck DVMT
Wheeler (242)					
	Interstate				
	Rural (<5,000)	30.562	122.248	380,271.415	200,803.411
	Subtotal	30.562	122.248	380,271.415	200,803.411
	Minor Arterial				
	Rural (<5,000)	64.403	137.416	126,343.180	32,166.150
	Subtotal	64.403	137.416	126,343.180	32,166.150
	Major Collector				
	Rural (<5,000)	146.428	300.026	39,508.174	4,929.540
	Subtotal	146.428	300.026	39,508.174	4,929.540
	Minor Collector				
	Rural (<5,000)	56.820	113.640	12,543.859	1,368.406
	Subtotal	56.820	113.640	12,543.859	1,368.406
	Local				
	Rural (<5,000)	629.979	1,259.958	40,675.541	1,301.617
	Subtotal	629.979	1,259.958	40,675.541	1,301.617
	County Total	928.192	1,933.288	599,342.169	240,569.124

Mileage

by County by Functional System by Population Classification

County	Functional System	Centerline	Lane	DVMT	Truck DVMT
Wichita (243)					
	Interstate				
	Rural (<5,000)	6.516	26.064	123,912.349	12,961.842
	Small Urban (5,000-49,999)	1.882	7.528	28,724.025	3,308.988
	Large Urban (50,000-199,999)	7.000	38.320	290,615.350	31,504.269
	Subtotal	15.398	71.912	443,251.724	47,775.099
	Other Freeway-Expressway				
	Small Urban (5,000-49,999)	2.387	9.548	40,450.693	12,284.902
	Large Urban (50,000-199,999)	21.860	99.106	614,622.373	105,796.103
	Subtotal	24.247	108.654	655,073.066	118,081.006
	Principal Arterial				
	Rural (<5,000)	30.807	113.316	310,923.370	95,887.419
	Small Urban (5,000-49,999)	10.645	26.024	32,763.843	6,448.486
	Large Urban (50,000-199,999)	59.347	241.411	495,901.888	39,263.645
	Subtotal	100.799	380.751	839,589.101	141,599.551
	Minor Arterial				
	Rural (<5,000)	9.162	19.252	46,498.478	5,849.707
	Small Urban (5,000-49,999)	8.881	17.762	16,703.663	709.310
	Large Urban (50,000-199,999)	43.160	125.698	164,989.828	6,491.966
	Subtotal	61.203	162.712	228,191.969	13,050.984

Mileage

by County by Functional System by Population Classification

County	Functional System	Centerline	Lane	DVMT	Truck DVMT
	Major Collector				
	Rural (<5,000)	175.309	358.874	141,180.916	32,903.866
	Small Urban (5,000-49,999)	25.517	51.452	23,466.682	1,199.918
	Large Urban (50,000-199,999)	134.642	288.718	263,578.583	10,758.580
	Subtotal	335.468	699.044	428,226.181	44,862.364
	Minor Collector				
	Rural (<5,000)	57.454	114.908	9,716.590	1,487.429
	Small Urban (5,000-49,999)	1.909	3.818	1,129.617	36.148
	Large Urban (50,000-199,999)	1.959	3.918	3,645.236	116.648
	Subtotal	61.322	122.644	14,491.443	1,640.225
	Local				
	Rural (<5,000)	419.671	839.342	28,401.021	908.773
	Small Urban (5,000-49,999)	89.868	179.736	27,775.878	888.828
	Large Urban (50,000-199,999)	375.608	751.216	136,881.129	4,380.415
	Subtotal	885.147	1,770.294	193,058.028	6,178.016
	County Total	1,483.584	3,316.011	2,801,881.512	373,187.244

Mileage

by County by Functional System by Population Classification

County	Functional System	Centerline	Lane	DVMT	Truck DVMT
Wilbarger (244)					
	Other Freeway-Expressway				
	Small Urban (5,000-49,999)	3.055	12.220	39,450.074	13,711.368
	Subtotal	3.055	12.220	39,450.074	13,711.368
	Principal Arterial				
	Rural (<5,000)	32.557	130.228	389,850.565	137,355.721
	Small Urban (5,000-49,999)	6.895	25.342	27,434.571	4,498.517
	Subtotal	39.452	155.570	417,285.136	141,854.238
	Minor Arterial				
	Rural (<5,000)	60.329	135.072	81,559.376	18,217.993
	Small Urban (5,000-49,999)	10.554	21.108	18,651.160	1,233.663
	Subtotal	70.883	156.180	100,210.536	19,451.657
	Major Collector				
	Rural (<5,000)	105.230	210.460	23,878.729	2,347.018
	Small Urban (5,000-49,999)	19.430	38.860	22,305.435	866.752
	Subtotal	124.660	249.320	46,184.164	3,213.771
	Minor Collector				
	Rural (<5,000)	115.485	230.970	13,717.444	1,281.166
	Small Urban (5,000-49,999)	1.815	3.630	496.677	15.894
	Subtotal	117.300	234.600	14,214.121	1,297.059

Mileage

by County by Functional System by Population Classification

County	Functional System	Centerline	Lane	DVMT	Truck DVMT
	Local				
	Rural (<5,000)	558.337	1,116.674	10,770.640	347.890
	Small Urban (5,000-49,999)	69.362	138.724	15,170.596	482.058
	Subtotal	627.699	1,255.398	25,941.236	829.948
	County Total	983.049	2,063.288	643,285.267	180,358.040

Mileage

by County by Functional System by Population Classification

County	Functional System	Centerline	Lane	DVMT	Truck DVMT
Willacy (245)					
	Interstate				
	Rural (<5,000)	5.112	20.448	82,888.427	15,662.600
	Small Urban (5,000-49,999)	8.221	32.884	113,994.858	22,999.130
	Subtotal	13.333	53.332	196,883.285	38,661.729
	Principal Arterial				
	Rural (<5,000)	4.943	19.772	44,249.736	11,062.434
	Small Urban (5,000-49,999)	1.818	4.592	12,756.664	1,790.121
	Subtotal	6.761	24.364	57,006.400	12,852.555
	Minor Arterial				
	Rural (<5,000)	15.398	30.796	32,653.470	6,794.427
	Small Urban (5,000-49,999)	2.572	5.144	9,415.218	402.086
	Subtotal	17.970	35.940	42,068.688	7,196.513
	Major Collector				
	Rural (<5,000)	134.375	268.750	100,608.882	10,444.708
	Small Urban (5,000-49,999)	27.233	54.706	55,462.386	2,570.471
	Subtotal	161.608	323.456	156,071.268	13,015.180
	Minor Collector				
	Rural (<5,000)	59.503	119.006	15,623.070	2,581.309
	Small Urban (5,000-49,999)	2.269	4.538	512.683	44.057
	Subtotal	61.772	123.544	16,135.753	2,625.366

Mileage

by County by Functional System by Population Classification

County	Functional System	Centerline	Lane	DVMT	Truck DVMT
	Local				
	Rural (<5,000)	459.097	916.468	22,410.295	1,021.429
	Small Urban (5,000-49,999)	46.505	93.010	24,919.661	797.429
	Subtotal	505.602	1,009.478	47,329.956	1,818.858
	County Total	767.046	1,570.114	515,495.350	76,170.200

Mileage

by County by Functional System by Population Classification

County	Functional System	Centerline	Lane	DVMT	Truck DVMT
Williamson (246)					
	Interstate				
	Rural (<5,000)	11.660	69.960	819,592.730	209,605.755
	Urbanized (200,000+)	15.822	94.932	1,597,127.493	267,252.674
	Subtotal	27.482	164.892	2,416,720.223	476,858.429
	Other Freeway-Expressway				
	Urbanized (200,000+)	42.636	222.056	1,749,331.813	155,277.347
	Subtotal	42.636	222.056	1,749,331.813	155,277.347
	Principal Arterial				
	Rural (<5,000)	63.046	227.658	815,130.057	115,035.686
	Small Urban (5,000-49,999)	8.280	33.045	89,439.239	13,723.996
	Urbanized (200,000+)	64.339	250.142	1,855,614.079	143,539.919
	Subtotal	135.665	510.845	2,760,183.375	272,299.602
	Minor Arterial				
	Rural (<5,000)	68.476	181.934	312,769.157	28,160.081
	Small Urban (5,000-49,999)	7.976	25.684	79,154.799	5,861.464
	Urbanized (200,000+)	98.739	304.868	1,358,987.671	50,499.384
	Subtotal	175.191	512.486	1,750,911.627	84,520.930
	Major Collector				
	Rural (<5,000)	232.103	464.674	338,263.558	29,591.611
	Small Urban (5,000-49,999)	17.152	34.304	33,605.915	1,271.183
	Urbanized (200,000+)	287.279	707.847	2,280,934.249	101,023.887
	Subtotal	536.534	1,206.825	2,652,803.722	131,886.681

Mileage

by County by Functional System by Population Classification

County	Functional System	Centerline	Lane	DVMT	Truck DVMT
	Minor Collector				
	Rural (<5,000)	50.792	101.584	43,444.451	4,569.801
	Small Urban (5,000-49,999)	3.391	6.782	1,325.625	51.628
	Urbanized (200,000+)	32.760	77.188	98,109.474	3,161.824
	Subtotal	86.943	185.554	142,879.550	7,783.253
	Local				
	Rural (<5,000)	957.814	1,916.261	164,780.020	5,272.961
	Small Urban (5,000-49,999)	67.679	135.358	20,823.454	666.351
	Urbanized (200,000+)	1,292.988	2,587.192	479,088.929	15,351.578
	Subtotal	2,318.481	4,638.811	664,692.403	21,290.889
	County Total	3,322.932	7,441.469	12,137,522.713	1,149,917.130

Mileage

by County by Functional System by Population Classification

County	Functional System	Centerline	Lane	DVMT	Truck DVMT
Wilson (247)					
	Principal Arterial				
	Rural (<5,000)	83.990	241.296	681,929.933	109,601.746
	Small Urban (5,000-49,999)	6.707	21.254	88,976.825	11,186.659
	Subtotal	90.697	262.550	770,906.758	120,788.405
	Minor Arterial				
	Rural (<5,000)	4.236	8.472	10,750.872	256.886
	Small Urban (5,000-49,999)	5.543	11.086	22,112.520	1,296.922
	Subtotal	9.779	19.558	32,863.392	1,553.807
	Major Collector				
	Rural (<5,000)	160.353	320.706	305,882.912	46,644.285
	Small Urban (5,000-49,999)	4.292	8.584	5,570.755	570.746
	Subtotal	164.645	329.290	311,453.667	47,215.031
	Minor Collector				
	Rural (<5,000)	71.571	143.142	33,377.238	4,443.669
	Subtotal	71.571	143.142	33,377.238	4,443.669
	Local				
	Rural (<5,000)	821.679	1,643.358	63,799.256	2,041.576
	Small Urban (5,000-49,999)	33.271	66.542	8,616.559	275.730
	Subtotal	854.950	1,709.900	72,415.815	2,317.306
	County Total	1,191.642	2,464.440	1,221,016.870	176,318.219

Mileage

by County by Functional System by Population Classification

County	Functional System	Centerline	Lane	DVMT	Truck DVMT
Winkler (248)					
	Minor Arterial				
	Rural (<5,000)	73.954	161.258	224,112.444	64,661.516
	Small Urban (5,000-49,999)	8.271	25.884	37,123.737	10,203.464
	Subtotal	82.225	187.142	261,236.181	74,864.980
	Major Collector				
	Rural (<5,000)	24.596	49.192	57,150.758	20,354.212
	Small Urban (5,000-49,999)	4.792	9.584	1,887.710	60.407
	Subtotal	29.388	58.776	59,038.468	20,414.618
	Minor Collector				
	Rural (<5,000)	28.378	56.756	6,460.268	2,299.333
	Subtotal	28.378	56.756	6,460.268	2,299.333
	Local				
	Rural (<5,000)	151.537	303.074	24,022.780	768.729
	Small Urban (5,000-49,999)	43.051	86.102	9,142.945	292.574
	Subtotal	194.588	389.176	33,165.725	1,061.303
	County Total	334.579	691.850	359,900.642	98,640.234

Mileage

by County by Functional System by Population Classification

County	Functional System	Centerline	Lane	DVMT	Truck DVMT
Wise (249)					
	Other Freeway-Expressway				
	Small Urban (5,000-49,999)	1.787	7.148	50,541.985	18,303.557
	Subtotal	1.787	7.148	50,541.985	18,303.557
	Principal Arterial				
	Rural (<5,000)	77.814	249.484	1,129,501.881	255,902.445
	Small Urban (5,000-49,999)	24.050	86.468	451,771.564	96,094.408
	Subtotal	101.864	335.952	1,581,273.445	351,996.853
	Minor Arterial				
	Rural (<5,000)	31.378	62.756	139,891.761	27,470.179
	Small Urban (5,000-49,999)	5.947	15.260	48,665.900	5,091.600
	Subtotal	37.325	78.016	188,557.661	32,561.779
	Major Collector				
	Rural (<5,000)	169.210	345.206	356,314.588	50,077.688
	Small Urban (5,000-49,999)	28.086	64.492	88,252.941	10,774.600
	Subtotal	197.296	409.698	444,567.529	60,852.288
	Minor Collector				
	Rural (<5,000)	107.061	214.122	69,100.840	3,438.817
	Small Urban (5,000-49,999)	1.390	2.780	2,250.420	72.013
	Subtotal	108.451	216.902	71,351.260	3,510.830

Mileage

by County by Functional System by Population Classification

County	Functional System	Centerline	Lane	DVMT	Truck DVMT
	Local				
	Rural (<5,000)	940.906	1,881.812	155,146.682	5,080.763
	Small Urban (5,000-49,999)	138.048	276.096	36,758.073	1,264.376
	Urbanized (200,000+)	0.011	0.022	1.133	0.036
	Subtotal	1,078.965	2,157.930	191,905.888	6,345.175
	County Total	1,525.688	3,205.646	2,528,197.768	473,570.482

Mileage

by County by Functional System by Population Classification

County	Functional System	Centerline	Lane	DVMT	Truck DVMT
Wood (250)					
	Principal Arterial				
	Rural (<5,000)	14.966	43.048	109,833.757	11,033.239
	Small Urban (5,000-49,999)	13.515	43.812	96,451.040	9,224.849
	Subtotal	28.481	86.860	206,284.797	20,258.087
	Minor Arterial				
	Rural (<5,000)	83.380	202.162	326,658.951	29,780.404
	Small Urban (5,000-49,999)	6.595	14.914	38,696.637	2,761.173
	Subtotal	89.975	217.076	365,355.588	32,541.577
	Major Collector				
	Rural (<5,000)	249.624	502.128	329,986.257	28,988.762
	Small Urban (5,000-49,999)	12.551	25.207	7,387.794	722.935
	Subtotal	262.175	527.335	337,374.051	29,711.697
	Minor Collector				
	Rural (<5,000)	185.750	371.500	49,178.932	2,976.150
	Small Urban (5,000-49,999)	22.602	45.204	5,288.536	169.233
	Subtotal	208.352	416.704	54,467.468	3,145.383
	Local				
	Rural (<5,000)	671.653	1,343.672	71,386.542	2,284.369
	Small Urban (5,000-49,999)	37.231	74.462	5,597.821	179.130
	Subtotal	708.884	1,418.134	76,984.363	2,463.500
	County Total	1,297.867	2,666.109	1,040,466.267	88,120.245

Mileage

by County by Functional System by Population Classification

County	Functional System	Centerline	Lane	DVMT	Truck DVMT
Yoakum (251)					
	Minor Arterial				
	Rural (<5,000)	73.133	153.956	179,171.701	25,179.560
	Subtotal	73.133	153.956	179,171.701	25,179.560
	Major Collector				
	Rural (<5,000)	120.164	247.128	134,954.608	9,987.985
	Subtotal	120.164	247.128	134,954.608	9,987.985
	Minor Collector				
	Rural (<5,000)	62.664	125.328	23,254.146	995.133
	Subtotal	62.664	125.328	23,254.146	995.133
	Local				
	Rural (<5,000)	494.123	988.817	39,865.210	1,275.687
	Subtotal	494.123	988.817	39,865.210	1,275.687
	County Total	750.084	1,515.229	377,245.665	37,438.365

Mileage

by County by Functional System by Population Classification

County	Functional System	Centerline	Lane	DVMT	Truck DVMT
Young (252)					
	Principal Arterial				
	Rural (<5,000)	27.672	57.304	50,326.676	9,948.160
	Small Urban (5,000-49,999)	5.236	20.558	39,442.056	2,645.078
	Subtotal	32.908	77.862	89,768.732	12,593.238
	Minor Arterial				
	Rural (<5,000)	105.737	219.934	216,759.849	19,542.025
	Small Urban (5,000-49,999)	12.266	25.500	26,889.434	2,427.156
	Subtotal	118.003	245.434	243,649.283	21,969.181
	Major Collector				
	Rural (<5,000)	127.242	254.484	37,053.383	12,095.249
	Small Urban (5,000-49,999)	11.437	22.874	10,546.970	563.435
	Subtotal	138.679	277.358	47,600.353	12,658.684
	Minor Collector				
	Rural (<5,000)	103.074	206.148	10,385.208	4,869.103
	Small Urban (5,000-49,999)	1.398	2.796	490.922	15.710
	Subtotal	104.472	208.944	10,876.130	4,884.813
	Local				
	Rural (<5,000)	566.625	1,133.250	17,779.317	568.938
	Small Urban (5,000-49,999)	46.308	92.616	22,769.763	728.632
	Subtotal	612.933	1,225.866	40,549.080	1,297.571
	County Total	1,006.995	2,035.464	432,443.578	53,403.486

Mileage

by County by Functional System by Population Classification

County	Functional System	Centerline	Lane	DVMT	Truck DVMT
Zapata (253)					
	Principal Arterial				
	Rural (<5,000)	50.751	123.912	207,248.265	27,661.734
	Small Urban (5,000-49,999)	4.825	19.158	46,546.619	4,578.854
	Subtotal	55.576	143.070	253,794.884	32,240.588
	Minor Arterial				
	Rural (<5,000)	21.595	43.190	18,941.613	5,635.266
	Small Urban (5,000-49,999)	2.142	8.224	14,204.664	2,238.067
	Subtotal	23.737	51.414	33,146.277	7,873.334
	Major Collector				
	Rural (<5,000)	39.548	79.096	21,103.935	1,751.989
	Small Urban (5,000-49,999)	12.277	24.802	10,412.665	342.831
	Subtotal	51.825	103.898	31,516.600	2,094.820
	Minor Collector				
	Rural (<5,000)	1.869	3.738	371.827	27.092
	Small Urban (5,000-49,999)	2.200	4.400	689.120	22.052
	Subtotal	4.069	8.138	1,060.947	49.144
	Local				
	Rural (<5,000)	87.424	174.848	7,663.549	245.234
	Small Urban (5,000-49,999)	71.485	142.970	12,220.340	391.051
	Subtotal	158.909	317.818	19,883.889	636.284
	County Total	294.116	624.338	339,402.597	42,894.170

Mileage

by County by Functional System by Population Classification

County	Functional System	Centerline	Lane	DVMT	Truck DVMT
Zavala (254)					
	Principal Arterial				
	Rural (<5,000)	71.653	144.290	279,090.479	61,333.807
	Small Urban (5,000-49,999)	6.117	19.442	35,414.219	4,289.897
	Subtotal	77.770	163.732	314,504.698	65,623.704
	Minor Arterial				
	Rural (<5,000)	3.742	7.484	4,209.162	1,564.933
	Small Urban (5,000-49,999)	4.761	12.472	14,975.907	1,590.876
	Subtotal	8.503	19.956	19,185.069	3,155.809
	Major Collector				
	Rural (<5,000)	128.213	256.428	84,926.359	16,885.283
	Small Urban (5,000-49,999)	7.209	17.230	8,793.971	407.326
	Subtotal	135.422	273.658	93,720.330	17,292.609
	Minor Collector				
	Rural (<5,000)	51.635	103.270	8,377.293	987.312
	Small Urban (5,000-49,999)	4.090	8.180	2,349.582	235.645
	Subtotal	55.725	111.450	10,726.875	1,222.957
	Local				
	Rural (<5,000)	170.606	341.212	16,979.110	543.332
	Small Urban (5,000-49,999)	29.098	58.196	6,339.850	219.632
	Subtotal	199.704	399.408	23,318.960	762.963
	County Total	477.124	968.204	461,455.932	88,058.042

Mileage

by County by Functional System by Population Classification

County	Functional System	Centerline	Lane	DVMT	Truck DVMT
Summary					
	Interstate				
	Rural (<5,000)	2,000.910	8,148.603	49,567,267.467	15,980,896.663
	Small Urban (5,000-49,999)	186.506	786.458	6,131,122.267	1,580,367.406
	Large Urban (50,000-199,999)	234.825	1,144.242	12,601,468.512	2,483,992.443
	Urbanized (200,000+)	1,013.574	6,429.787	120,151,277.722	12,100,635.790
	Subtotal	3,435.815	16,509.090	188,451,135.968	32,145,892.302
	Other Freeway-Expressway				
	Rural (<5,000)	3.684	7.368	27,681.576	6,643.578
	Small Urban (5,000-49,999)	100.689	381.710	2,502,726.115	352,612.495
	Large Urban (50,000-199,999)	282.012	1,129.770	9,017,486.470	898,567.891
	Urbanized (200,000+)	1,146.808	5,857.359	81,320,419.039	5,497,854.103
	Subtotal	1,533.193	7,376.207	92,868,313.200	6,755,678.068
	Principal Arterial				
	Rural (<5,000)	8,438.145	25,350.379	62,243,945.816	10,942,137.110
	Small Urban (5,000-49,999)	1,132.303	4,091.606	14,354,285.451	1,710,758.440
	Large Urban (50,000-199,999)	1,217.701	4,806.086	18,616,388.145	1,515,788.995
	Urbanized (200,000+)	3,732.540	15,661.307	83,630,279.855	4,030,087.175
	Subtotal	14,520.689	49,909.378	178,844,899.267	18,198,771.720
	Minor Arterial				
	Rural (<5,000)	10,465.036	22,599.492	31,196,718.581	4,919,712.180
	Small Urban (5,000-49,999)	1,190.899	3,153.449	7,506,522.914	752,540.896
	Large Urban (50,000-199,999)	1,478.979	4,361.415	11,100,900.570	640,543.101

Mileage

by County by Functional System by Population Classification

County	Functional System	Centerline	Lane	DVMT	Truck DVMT
	Urbanized (200,000+)	5,287.597	17,868.400	69,625,398.637	2,904,210.496
	Subtotal	18,422.511	47,982.756	119,429,540.702	9,217,006.673
	Major Collector				
	Rural (<5,000)	35,079.834	70,582.889	33,984,115.249	4,518,698.002
	Small Urban (5,000-49,999)	2,754.852	5,775.086	6,233,924.493	405,952.694
	Large Urban (50,000-199,999)	2,904.313	6,320.003	9,107,969.834	489,018.073
	Urbanized (200,000+)	10,185.376	23,545.816	60,376,631.579	2,727,642.526
	Subtotal	50,924.375	106,223.794	109,702,641.155	8,141,311.294
	Minor Collector				
	Rural (<5,000)	14,946.547	29,899.763	4,945,217.131	539,858.886
	Small Urban (5,000-49,999)	279.881	562.070	281,782.553	9,902.878
	Large Urban (50,000-199,999)	162.139	334.204	261,453.846	9,393.105
	Urbanized (200,000+)	624.632	1,368.629	1,289,269.111	41,910.510
	Subtotal	16,013.199	32,164.666	6,777,722.641	601,065.379
	Local				
	Rural (<5,000)	134,288.248	268,496.576	12,423,535.233	401,296.339
	Small Urban (5,000-49,999)	11,680.953	23,367.349	3,200,336.069	103,562.542
	Large Urban (50,000-199,999)	11,791.427	23,587.013	4,642,813.875	156,149.580
	Urbanized (200,000+)	51,045.712	102,302.613	24,814,444.562	809,066.494
	Subtotal	208,806.340	417,753.551	45,081,129.739	1,470,074.954
	State Grand Total	313,656.122	677,919.442	741,155,382.672	76,529,800.389

THIS PAGE INTENTIONALLY LEFT BLANK

TEXAS DEPARTMENT OF TRANSPORTATION

Transportation Planning and Programming Division

Data Source: Y2016 Certified Files

Annual Report - Highway Status Open To Traffic Only

Mileage

by Highway System by Surface Type

Highway	Surface Type	Mileage
On-System		
IH Highways		
	Low Type Bituminous Surface-Treated	265.542
	Intermediate Type Mixed	20.013
	High Type Flexible	1,293.381
	High Type Rigid	1,050.343
	High Type Composite	806.536
	Subtotal	3,435.815
US Highways		
	Low Type Bituminous Surface-Treated	2,195.171
	Intermediate Type Mixed	156.511
	High Type Flexible	7,559.571
	High Type Rigid	585.387
	High Type Composite	1,390.787
	Subtotal	11,887.427
State Highways, Spurs, Loops, Business Routes		
	Low Type Bituminous Surface-Treated	4,960.968
	Intermediate Type Mixed	284.965
	High Type Flexible	8,480.248
	High Type Rigid	889.319
	High Type Composite	1,810.961
	Subtotal	16,426.461
Farm or Ranch to Market Roads and Spurs		
	Low Type Bituminous Surface-Treated	29,723.962
	Intermediate Type Mixed	973.664
	High Type Flexible	9,406.884
	High Type Rigid	323.659
	High Type Composite	482.267
	Subtotal	40,910.436
Pass, Park and Recreation Roads		
	Unpaved Road	0.368
	Low Type Bituminous Surface-Treated	291.790
	Intermediate Type Mixed	3.398
	High Type Flexible	36.584
	High Type Rigid	7.473
	High Type Composite	8.046
	Subtotal	347.659

Data Source: Y2016 Certified Files

Annual Report - Highway Status Open To Traffic Only

Mileage

by Highway System by Surface Type

Highway	Surface Type	Mileage
Frontage Roads		
	Unpaved Road	1.158
	Low Type Bituminous Surface-Treated	4,605.887
	Intermediate Type Mixed	304.707
	High Type Flexible	1,195.466
	High Type Rigid	1,068.380
	High Type Composite	299.995
	Subtotal	7,475.593
	On-System Subtotal	80,483.391

Data Source: Y2016 Certified Files

Annual Report - Highway Status Open To Traffic Only

Mileage

by Highway System by Surface Type

Highway	Surface Type	Mileage
Off-System		
City Streets		
	Unpaved Road	76.887
	Low Type Bituminous Surface-Treated	7,735.949
	Intermediate Type Mixed	435.268
	High Type Flexible	308.258
	High Type Rigid	2,425.298
	High Type Composite	4,072.987
	Unknown	68,148.556
	Subtotal	83,203.203
Certified County Roads		
	Unpaved Road	83,284.736
	Low Type Bituminous Surface-Treated	59,171.431
	Intermediate Type Mixed	29.962
	High Type Flexible	26.016
	High Type Rigid	4,315.943
	High Type Composite	132.938
	Subtotal	146,961.026
Toll Road Authority Roads		
	Unpaved Road	2.861
	Low Type Bituminous Surface-Treated	168.878
	Intermediate Type Mixed	0.183
	High Type Flexible	0.019
	High Type Rigid	198.694
	High Type Composite	0.083
	Subtotal	370.718
Federal Roads		
	Unpaved Road	2,359.042
	Low Type Bituminous Surface-Treated	278.280
	High Type Rigid	0.462
	Subtotal	2,637.784
	Off-System Subtotal	233,172.731
	State Grand Total	**313,656.122**

THIS PAGE INTENTIONALLY LEFT BLANK

Data Source: Y2016 Certified Files

Annual Report - Highway Status Open To Traffic Only

TEXAS DEPARTMENT OF TRANSPORTATION

Transportation Planning and Programming Division

Mileage

for National Highway System by Functional System by Roadbed

Functional System	On-System and Off-System		Total
	Mainlanes	Frontage	
NHS Roadways			
Interstate	3,435.815	0.000	3,435.815
Other Freeway - Expressway	1,491.922	0.000	1,491.922
Other Principal Arterial	12,581.804	117.954	12,699.758
Minor Arterial	315.377	0.000	315.377
Major Collector	76.548	8.201	84.749
Minor Collector	0.000	0.000	0.000
Local	3.242	0.000	3.242
State Grand Total	17,904.708	126.155	18,030.863

THIS PAGE INTENTIONALLY LEFT BLANK

Data Source: Y2016 Certified Files

Annual Report - Highway Status Open To Traffic Only

TEXAS DEPARTMENT OF TRANSPORTATION

Transportation Planning and Programming Division

Mileage

for National Highway System by Functional System by Outside / Inside a City

Functional System	On-System		Off-System		Total
	Outside a City	Inside a City	Outside a City	Inside a City	
NHS Roadways					
Interstate	2,023.565	1,412.250	0.000	0.000	3,435.815
Other Freeway - Expressway	263.924	959.408	67.253	201.337	1,491.922
Other Principal Arterial	7,389.464	3,928.197	88.444	1,293.653	12,699.758
Minor Arterial	221.335	40.399	13.769	39.874	315.377
Major Collector	30.601	19.524	7.023	27.601	84.749
Minor Collector	0.000	0.000	0.000	0.000	0.000
Local	0.000	0.000	1.706	1.536	3.242
State Grand Total	9,928.889	6,359.778	178.195	1,564.001	18,030.863

THIS PAGE INTENTIONALLY LEFT BLANK

Tollway Mileage

by District by County by Highway System

District	County	Highway System	Centerline	Lane	DVMT	Truck DVMT
Fort Worth (2)						
	Tarrant (220)					
		State Highways, Spurs, Loops, Business Routes	4.334	38.468	623,134.509	42,993.039
		On-System Subtotal	4.334	38.468	623,134.509	42,993.039
		Off-System Tollroads	5.587	34.254	264,766.023	18,737.917
		Off-System Subtotal	5.587	34.254	264,766.023	18,737.917
		County Subtotal	9.921	72.722	887,900.532	61,730.956
		District Total	9.921	72.722	887,900.532	61,730.956
Tyler (10)						
	Smith (212)					
		Off-System Tollroads	25.406	50.812	161,500.038	35,799.693
		Off-System Subtotal	25.406	50.812	161,500.038	35,799.693
		County Subtotal	25.406	50.812	161,500.038	35,799.693
		District Total	25.406	50.812	161,500.038	35,799.693

Tollway Mileage

by District by County by Highway System

District	County	Highway System	Centerline	Lane	DVMT	Truck DVMT
Houston (12)						
	Brazoria (20)					
		Off-System Tollroads	0.146	0.584	321.930	8.692
		Off-System Subtotal	0.146	0.584	321.930	8.692
		County Subtotal	0.146	0.584	321.930	8.692
	Fort Bend (80)					
		State Highways, Spurs, Loops, Business Routes	11.783	47.132	376,514.335	14,861.320
		On-System Subtotal	11.783	47.132	376,514.335	14,861.320
		Off-System Tollroads	13.777	44.502	412,429.981	47,120.511
		Off-System Subtotal	13.777	44.502	412,429.981	47,120.511
		County Subtotal	25.560	91.634	788,944.316	61,981.832
	Galveston (85)					
		Off-System Tollroads	1.326	2.652	2,923.830	78.943
		Off-System Subtotal	1.326	2.652	2,923.830	78.943
		County Subtotal	1.326	2.652	2,923.830	78.943

Tollway Mileage

by District by County by Highway System

District	County	Highway System	Centerline	Lane	DVMT	Truck DVMT
	Harris (102)					
		State Highways, Spurs, Loops, Business Routes	41.123	167.014	1,511,641.480	110,191.833
		On-System Subtotal	41.123	167.014	1,511,641.480	110,191.833
		Off-System Tollroads	127.102	652.586	9,530,511.986	757,869.280
		Off-System Subtotal	127.102	652.586	9,530,511.986	757,869.280
		County Subtotal	168.225	819.600	11,042,153.466	868,061.113
	Montgomery (170)					
		State Highways, Spurs, Loops, Business Routes	12.221	48.884	288,879.998	19,643.840
		On-System Subtotal	12.221	48.884	288,879.998	19,643.840
		County Subtotal	12.221	48.884	288,879.998	19,643.840
		District Total	207.478	963.354	12,123,223.540	949,774.420

Tollway Mileage

by District by County by Highway System

District	County	Highway System	Centerline	Lane	DVMT	Truck DVMT
Austin (14)						
	Caldwell (28)					
		State Highways, Spurs, Loops, Business Routes	22.397	89.588	182,005.398	40,730.537
		On-System Subtotal	22.397	89.588	182,005.398	40,730.537
		County Subtotal	22.397	89.588	182,005.398	40,730.537
	Travis (227)					
		US Highways	5.844	35.064	165,170.445	17,761.101
		State Highways, Spurs, Loops, Business Routes	48.277	206.636	1,567,910.168	217,419.076
		On-System Subtotal	54.121	241.700	1,733,080.613	235,180.177
		County Subtotal	54.121	241.700	1,733,080.613	235,180.177
	Williamson (246)					
		State Highways, Spurs, Loops, Business Routes	26.744	133.916	882,928.610	119,932.428
		On-System Subtotal	26.744	133.916	882,928.610	119,932.428
		Off-System Tollroads	11.009	53.022	356,361.024	15,896.693
		Off-System Subtotal	11.009	53.022	356,361.024	15,896.693
		County Subtotal	37.753	186.938	1,239,289.634	135,829.121
		District Total	114.271	518.226	3,154,375.645	411,739.835

Tollway Mileage

by District by County by Highway System

District	County	Highway System	Centerline	Lane	DVMT	Truck DVMT
San Antonio (15)						
	Guadalupe (95)					
		State Highways, Spurs, Loops, Business Routes	14.376	57.504	89,594.440	19,614.317
		On-System Subtotal	14.376	57.504	89,594.440	19,614.317
		County Subtotal	14.376	57.504	89,594.440	19,614.317
		District Total	14.376	57.504	89,594.440	19,614.317

Tollway Mileage

by District by County by Highway System

District	County	Highway System	Centerline	Lane	DVMT	Truck DVMT
Dallas (18)						
	Collin (43)					
		Off-System Tollroads	40.768	216.938	3,910,062.985	196,183.133
		Off-System Subtotal	40.768	216.938	3,910,062.985	196,183.133
		County Subtotal	40.768	216.938	3,910,062.985	196,183.133
	Dallas (57)					
		Off-System Tollroads	55.324	358.499	5,512,335.644	239,293.811
		Off-System Subtotal	55.324	358.499	5,512,335.644	239,293.811
		County Subtotal	55.324	358.499	5,512,335.644	239,293.811
	Denton (61)					
		Off-System Tollroads	16.355	63.540	1,627,365.348	106,775.389
		Off-System Subtotal	16.355	63.540	1,627,365.348	106,775.389
		County Subtotal	16.355	63.540	1,627,365.348	106,775.389
		District Total	112.447	638.977	11,049,763.977	542,252.333

Tollway Mileage

by District by County by Highway System

District	County	Highway System	Centerline	Lane	DVMT	Truck DVMT
Beaumont (20)						
	Chambers (36)					
		State Highways, Spurs, Loops, Business Routes	6.646	26.584	26,665.291	3,301.344
		On-System Subtotal	6.646	26.584	26,665.291	3,301.344
		County Subtotal	6.646	26.584	26,665.291	3,301.344
		District Total	6.646	26.584	26,665.291	3,301.344

Tollway Mileage

by District by County by Highway System

District	County	Highway System	Centerline	Lane	DVMT	Truck DVMT
Pharr (21)						
	Cameron (31)					
		State Highways, Spurs, Loops, Business Routes	4.647	18.588	5,414.550	395.161
		On-System Subtotal	4.647	18.588	5,414.550	395.161
		Off-System Tollroads	1.700	3.586	11,407.630	1,257.102
		Off-System Subtotal	1.700	3.586	11,407.630	1,257.102
		County Subtotal	6.347	22.174	16,822.180	1,652.263
	Hidalgo (109)					
		Off-System Tollroads	5.070	13.723	39,072.358	4,341.930
		Off-System Subtotal	5.070	13.723	39,072.358	4,341.930
		County Subtotal	5.070	13.723	39,072.358	4,341.930
	Starr (214)					
		Off-System Tollroads	0.412	1.176	891.488	113.364
		Off-System Subtotal	0.412	1.176	891.488	113.364
		County Subtotal	0.412	1.176	891.488	113.364
		District Total	11.829	37.073	56,786.026	6,107.556

Tollway Mileage

by District by County by Highway System

District	County	Highway System	Centerline	Lane	DVMT	Truck DVMT
Laredo (22)						
	Maverick (159)					
		Off-System Tollroads	0.798	3.544	5,502.504	303.633
		Off-System Subtotal	0.798	3.544	5,502.504	303.633
		County Subtotal	0.798	3.544	5,502.504	303.633
	Val Verde (233)					
		Off-System Tollroads	0.668	2.672	2,474.272	277.118
		Off-System Subtotal	0.668	2.672	2,474.272	277.118
		County Subtotal	0.668	2.672	2,474.272	277.118
	Webb (240)					
		State Highways, Spurs, Loops, Business Routes	21.508	49.556	41,101.788	8,097.052
		On-System Subtotal	21.508	49.556	41,101.788	8,097.052
		Off-System Tollroads	1.466	8.449	15,428.007	8,574.258
		Off-System Subtotal	1.466	8.449	15,428.007	8,574.258
		County Subtotal	22.974	58.005	56,529.795	16,671.311
		District Total	24.440	64.221	64,506.571	17,252.062

Tollway Mileage

by District by County by Highway System

District	County	Highway System	Centerline	Lane	DVMT	Truck DVMT
El Paso (24)						
	El Paso (72)					
		Off-System Tollroads	0.675	2.464	8,089.850	1,851.354
		Off-System Subtotal	0.675	2.464	8,089.850	1,851.354
		County Subtotal	0.675	2.464	8,089.850	1,851.354
		District Total	0.675	2.464	8,089.850	1,851.354
Summary						
		US Highways	5.844	35.064	165,170.445	17,761.101
		State Highways, Spurs, Loops, Business Routes	214.056	883.870	5,595,790.567	597,179.947
		On-System Subtotal	219.900	918.934	5,760,961.012	614,941.048
		Off-System Tollroads	307.589	1,513.003	21,861,444.898	1,434,482.823
		Off-System Subtotal	307.589	1,513.003	21,861,444.898	1,434,482.823
		State Grand Total	527.489	2,431.937	27,622,405.910	2,049,423.871

Tollway Mileage

by District by County by Population Classification

District	County	Population Classification	Centerline	Lane	DVMT	Truck DVMT
Fort Worth (2)						
	Tarrant (220)					
		Urban (>= 5,000)				
		On-System	4.334	38.468	623,134.509	42,993.039
		Off-System	5.587	34.254	264,766.023	18,737.917
		County Subtotal	9.921	72.722	887,900.532	61,730.956
		District Total	9.921	72.722	887,900.532	61,730.956
Tyler (10)						
	Smith (212)					
		Rural (< 5,000)				
		Off-System	3.684	7.368	27,681.576	6,643.578
		Urban (>= 5,000)				
		Off-System	21.722	43.444	133,818.462	29,156.115
		County Subtotal	25.406	50.812	161,500.038	35,799.693
		District Total	25.406	50.812	161,500.038	35,799.693

Tollway Mileage

by District by County by Population Classification

District	County	Population Classification	Centerline	Lane	DVMT	Truck DVMT
Houston (12)						
	Brazoria (20)					
		Rural (< 5,000)				
		Off-System	0.146	0.584	321.930	8.692
		County Subtotal	0.146	0.584	321.930	8.692
	Fort Bend (80)					
		Urban (>= 5,000)				
		On-System	11.783	47.132	376,514.335	14,861.320
		Off-System	13.777	44.502	412,429.981	47,120.511
		County Subtotal	25.560	91.634	788,944.316	61,981.832
	Galveston (85)					
		Rural (< 5,000)				
		Off-System	1.326	2.652	2,923.830	78.943
		County Subtotal	1.326	2.652	2,923.830	78.943
	Harris (102)					
		Urban (>= 5,000)				
		On-System	41.123	167.014	1,511,641.480	110,191.833
		Off-System	127.102	652.586	9,530,511.986	757,869.280

Tollway Mileage

by District by County by Population Classification

District	County	Population Classification	Centerline	Lane	DVMT	Truck DVMT
		County Subtotal	168.225	819.600	11,042,153.466	868,061.113
	Montgomery (170)					
		Urban (>= 5,000)				
		On-System	12.221	48.884	288,879.998	19,643.840
		County Subtotal	12.221	48.884	288,879.998	19,643.840
		District Total	207.478	963.354	12,123,223.540	949,774.420

Tollway Mileage

by District by County by Population Classification

District	County	Population Classification	Centerline	Lane	DVMT	Truck DVMT
Austin (14)						
	Caldwell (28)					
		Rural (< 5,000)				
		On-System	19.147	76.588	161,679.898	36,319.903
		Urban (>= 5,000)				
		On-System	3.250	13.000	20,325.500	4,410.634
		County Subtotal	22.397	89.588	182,005.398	40,730.537
	Travis (227)					
		Rural (< 5,000)				
		On-System	2.412	9.648	34,793.100	8,733.068
		Urban (>= 5,000)				
		On-System	51.709	232.052	1,698,287.513	226,447.109
		County Subtotal	54.121	241.700	1,733,080.613	235,180.177
	Williamson (246)					
		Urban (>= 5,000)				
		On-System	26.744	133.916	882,928.610	119,932.428
		Off-System	11.009	53.022	356,361.024	15,896.693
		County Subtotal	37.753	186.938	1,239,289.634	135,829.121

Tollway Mileage

by District by County by Population Classification

District	County	Population Classification	Centerline	Lane	DVMT	Truck DVMT
		District Total	114.271	518.226	3,154,375.645	411,739.835
San Antonio (15)						
	Guadalupe (95)					
		Rural (< 5,000)				
		On-System	14.376	57.504	89,594.440	19,614.317
		County Subtotal	14.376	57.504	89,594.440	19,614.317
		District Total	14.376	57.504	89,594.440	19,614.317

Tollway Mileage

by District by County by Population Classification

District	County	Population Classification	Centerline	Lane	DVMT	Truck DVMT
Dallas (18)						
	Collin (43)					
		Urban (>= 5,000)				
		Off-System	40.768	216.938	3,910,062.985	196,183.133
		County Subtotal	40.768	216.938	3,910,062.985	196,183.133
	Dallas (57)					
		Urban (>= 5,000)				
		Off-System	55.324	358.499	5,512,335.644	239,293.811
		County Subtotal	55.324	358.499	5,512,335.644	239,293.811
	Denton (61)					
		Urban (>= 5,000)				
		Off-System	16.355	63.540	1,627,365.348	106,775.389
		County Subtotal	16.355	63.540	1,627,365.348	106,775.389
		District Total	112.447	638.977	11,049,763.977	542,252.333

Tollway Mileage

by District by County by Population Classification

District	County	Population Classification	Centerline	Lane	DVMT	Truck DVMT
Beaumont (20)						
	Chambers (36)					
		Urban (>= 5,000)				
		On-System	6.646	26.584	26,665.291	3,301.344
		County Subtotal	6.646	26.584	26,665.291	3,301.344
		District Total	6.646	26.584	26,665.291	3,301.344

Tollway Mileage

by District by County by Population Classification

District	County	Population Classification	Centerline	Lane	DVMT	Truck DVMT
Pharr (21)						
	Cameron (31)					
		Urban (>= 5,000)				
		On-System	4.647	18.588	5,414.550	395.161
		Off-System	1.700	3.586	11,407.630	1,257.102
		County Subtotal	6.347	22.174	16,822.180	1,652.263
	Hidalgo (109)					
		Urban (>= 5,000)				
		Off-System	5.070	13.723	39,072.358	4,341.930
		County Subtotal	5.070	13.723	39,072.358	4,341.930
	Starr (214)					
		Urban (>= 5,000)				
		Off-System	0.412	1.176	891.488	113.364
		County Subtotal	0.412	1.176	891.488	113.364
		District Total	11.829	37.073	56,786.026	6,107.556

Tollway Mileage

by District by County by Population Classification

District	County	Population Classification	Centerline	Lane	DVMT	Truck DVMT
Laredo (22)						
	Maverick (159)					
		Urban (>= 5,000)				
		Off-System	0.798	3.544	5,502.504	303.633
		County Subtotal	0.798	3.544	5,502.504	303.633
	Val Verde (233)					
		Urban (>= 5,000)				
		Off-System	0.668	2.672	2,474.272	277.118
		County Subtotal	0.668	2.672	2,474.272	277.118
	Webb (240)					
		Rural (< 5,000)				
		On-System	21.508	49.556	41,101.788	8,097.052
		Off-System	0.322	1.288	1,216.516	709.229
		Urban (>= 5,000)				
		Off-System	1.144	7.161	14,211.491	7,865.029
		County Subtotal	22.974	58.005	56,529.795	16,671.311
		District Total	24.440	64.221	64,506.571	17,252.062

Tollway Mileage

by District by County by Population Classification

District	County	Population Classification	Centerline	Lane	DVMT	Truck DVMT
El Paso (24)						
	El Paso (72)					
		Rural (< 5,000)				
		Off-System	0.158	0.396	759.094	133.967
		Urban (>= 5,000)				
		Off-System	0.517	2.068	7,330.756	1,717.387
		County Subtotal	0.675	2.464	8,089.850	1,851.354
		District Total	0.675	2.464	8,089.850	1,851.354
Summary						
		Rural (< 5,000)				
		On-System	57.443	193.296	327,169.226	72,764.341
		Off-System	5.636	12.288	32,902.946	7,574.409
		Urban (>= 5,000)				
		On-System	162.457	725.638	5,433,791.786	542,176.707
		Off-System	301.953	1,500.715	21,828,541.952	1,426,908.413
		State Grand Total	527.489	2,431.937	27,622,405.910	2,049,423.871

Historical Trends-Charts

On-System and Off-System

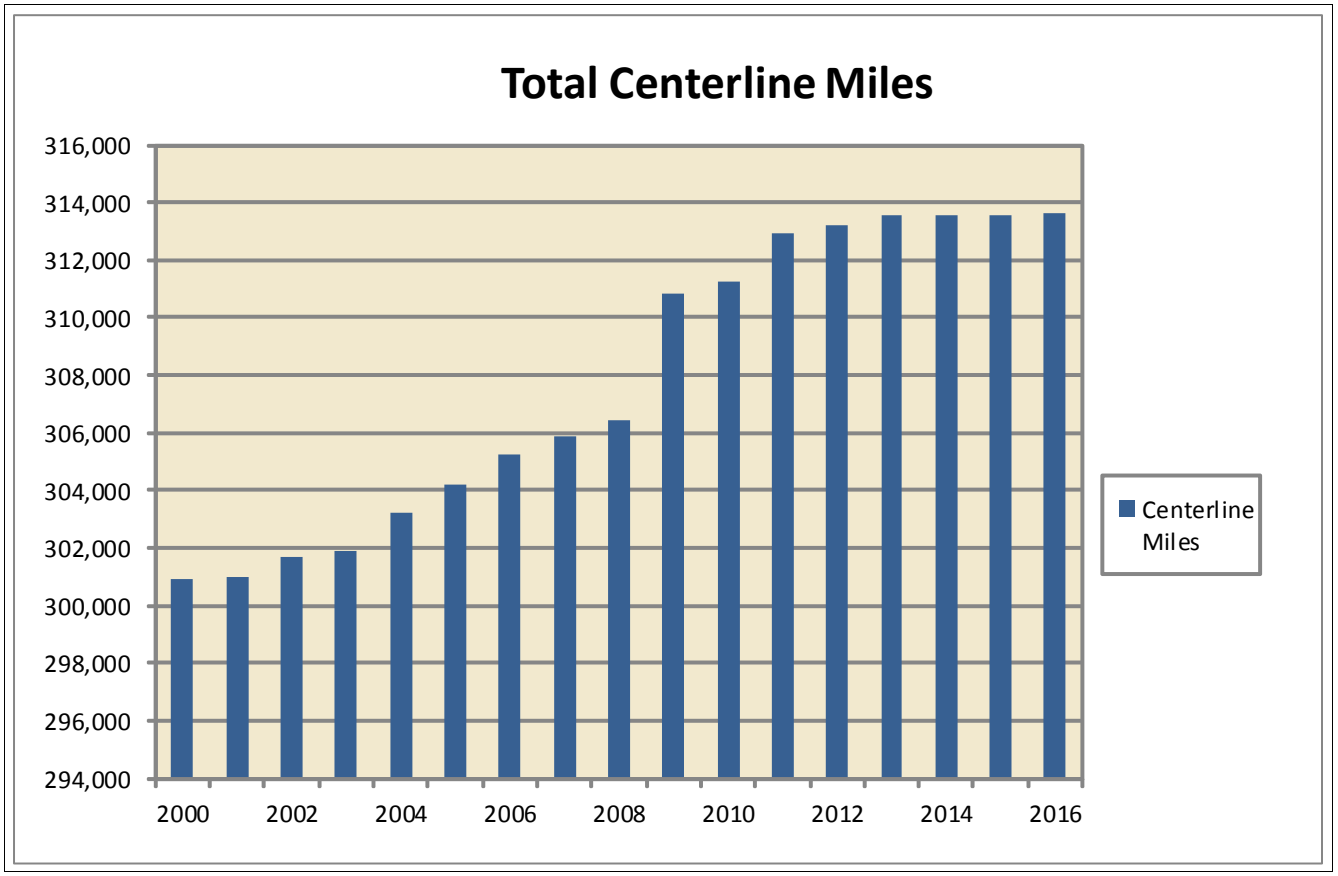

Year	Centerline Miles
2000	300,943
2001	301,001
2002	301,654
2003	301,872
2004	303,196
2005	304,218
2006	305,272
2007	305,855
2008	306,403
2009	310,851
2010	311,249
2011	312,911
2012	313,210
2013	313,595
2014	313,596
2015	313,596
2016	313,656

*2000-2006 Mileage includes open to traffic and under construction. Beginning in 2007, mileage includes open to traffic only.
**2014 Traffic-related data was the result of a new data system. Based on this information, statewide Daily Vehicle Miles of Travel (DVMT) decreased 0.6% when compared to the 2013 data, contrary to an expected increase based on other economic indicators which suggest traffic growth in Texas.
***Total public roadway mileage was held constant from 2014 to 2015 due to the transition to a new Roadway Inventory database system.
****Mileage updates in 2016 were limited to select on-system routes. These updates resulted in a net mileage increase which is less than would be expected for a typical year.

Historical Trends-Charts

On-System and Off-System

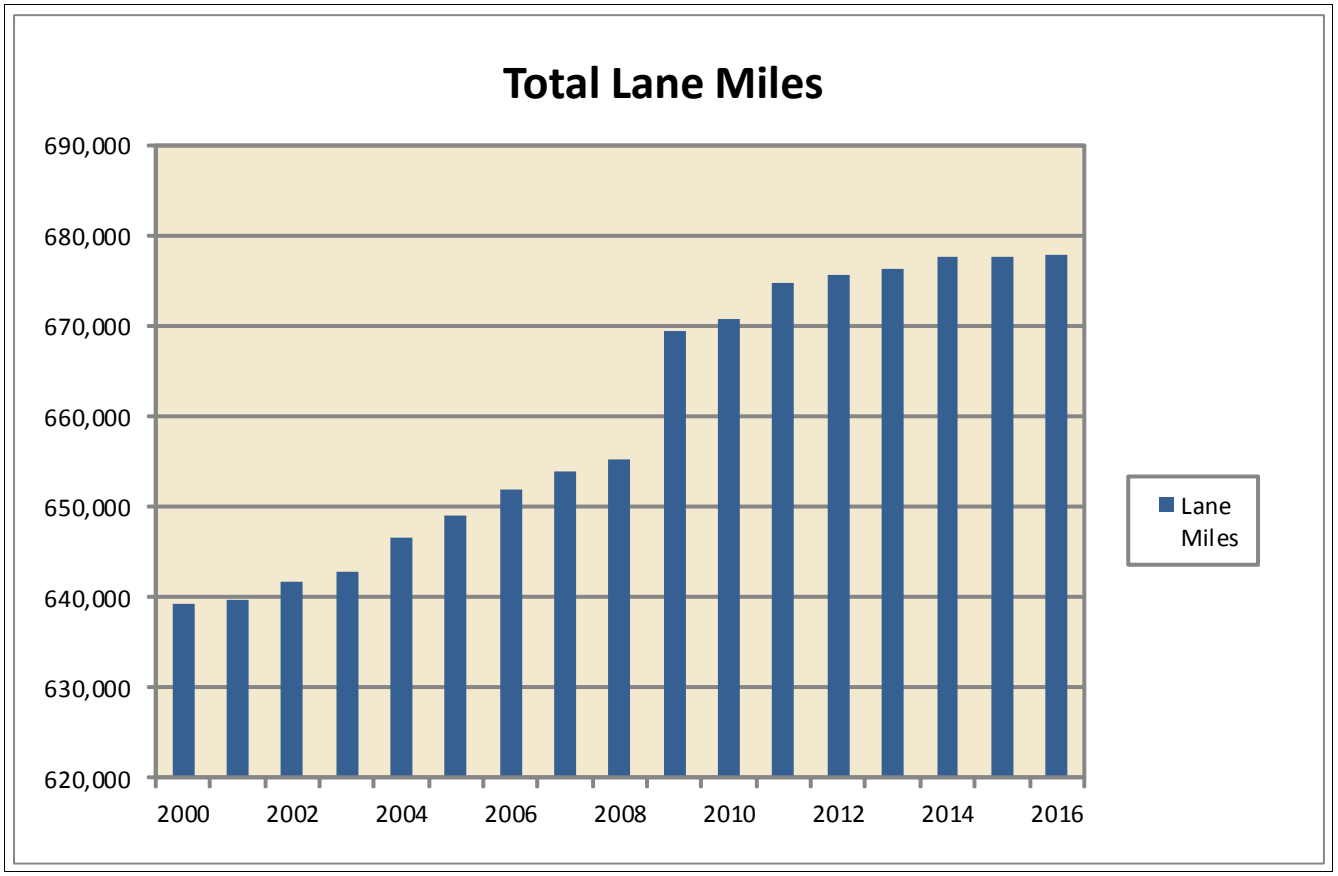

Year	Lane Miles
2000	639,392
2001	639,804
2002	641,811
2003	642,806
2004	646,661
2005	649,135
2006	651,928
2007	653,828
2008	655,250
2009	669,398
2010	670,676
2011	674,686
2012	675,601
2013	676,266
2014	677,723
2015	677,723
2016	677,919

*2000-2006 Mileage includes open to traffic and under construction. Beginning in 2007, mileage includes open to traffic only.
**2014 Traffic-related data was the result of a new data system. Based on this information, statewide Daily Vehicle Miles of Travel (DVMT) decreased 0.6% when compared to the 2013 data, contrary to an expected increase based on other economic indicators which suggest traffic growth in Texas.
***Total public roadway mileage was held constant from 2014 to 2015 due to the transition to a new Roadway Inventory database system.
****Mileage updates in 2016 were limited to select on-system routes. These updates resulted in a net mileage increase which is less than would be expected for a typical year.

Historical Trends-Charts

On-System and Off-System

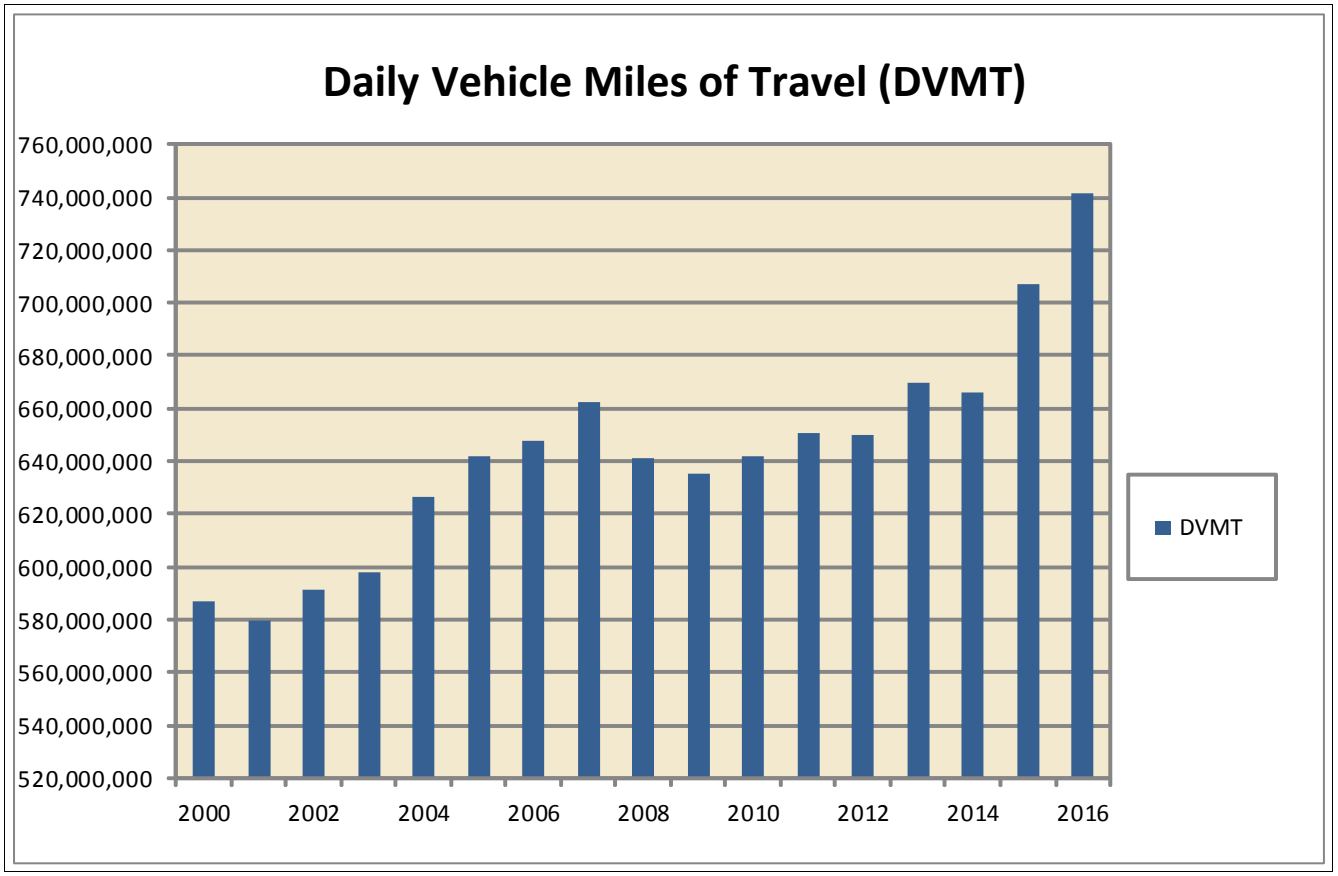

Year	DVMT
2000	586,855,886
2001	579,653,300
2002	591,433,799
2003	597,832,768
2004	626,626,558
2005	641,728,448
2006	647,906,183
2007	662,317,978
2008	640,965,305
2009	635,551,005
2010	641,809,937
2011	650,528,345
2012	649,785,364
2013	669,961,848
2014	665,722,240
2015	707,184,160
2016	741,155,383

*2000-2006 Mileage includes open to traffic and under construction. Beginning in 2007, mileage includes open to traffic only.
**2014 Traffic-related data was the result of a new data system. Based on this information, statewide Daily Vehicle Miles of Travel (DVMT) decreased 0.6% when compared to the 2013 data, contrary to an expected increase based on other economic indicators which suggest traffic growth in Texas.
***Total public roadway mileage was held constant from 2014 to 2015 due to the transition to a new Roadway Inventory database system.
****Mileage updates in 2016 were limited to select on-system routes. These updates resulted in a net mileage increase which is less than would be expected for a typical year.

Historical Trends-Charts

On-System and Off-System

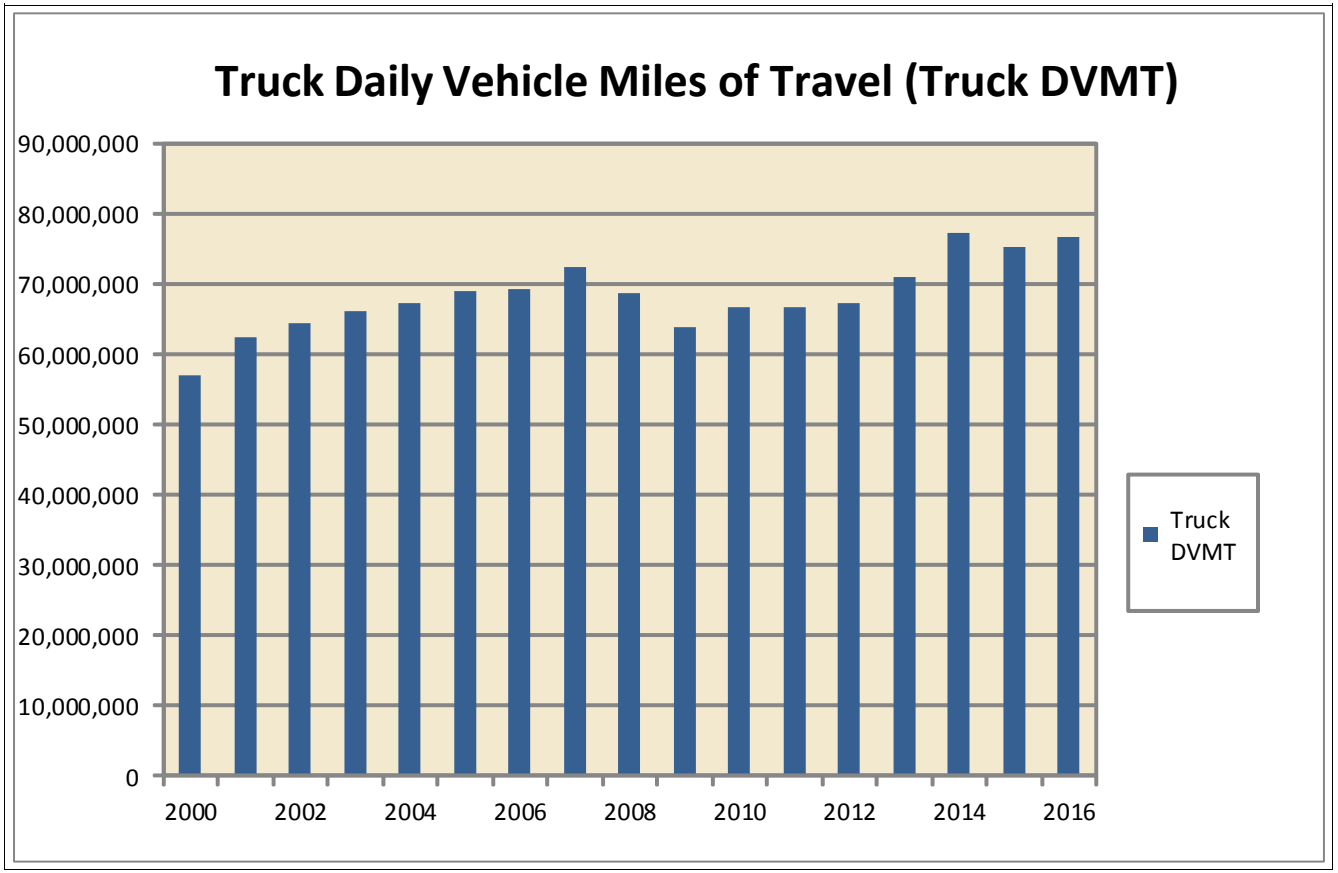

Year	Truck DVMT
2000	57,108,145
2001	62,544,912
2002	64,341,452
2003	66,123,736
2004	67,383,903
2005	68,923,812
2006	69,308,428
2007	72,465,023
2008	68,617,392
2009	63,738,708
2010	66,611,586
2011	66,664,926
2012	67,175,208
2013	70,928,115
2014	77,237,915
2015	75,195,082
2016	76,529,800

*2000-2006 Mileage includes open to traffic and under construction. Beginning in 2007, mileage includes open to traffic only.
**2014 Traffic-related data was the result of a new data system. Based on this information, statewide Daily Vehicle Miles of Travel (DVMT) decreased 0.6% when compared to the 2013 data, contrary to an expected increase based on other economic indicators which suggest traffic growth in Texas.
***Total public roadway mileage was held constant from 2014 to 2015 due to the transition to a new Roadway Inventory database system.
****Mileage updates in 2016 were limited to select on-system routes. These updates resulted in a net mileage increase which is less than would be expected for a typical year.

Historical Trends-Charts

On-System and Off-System

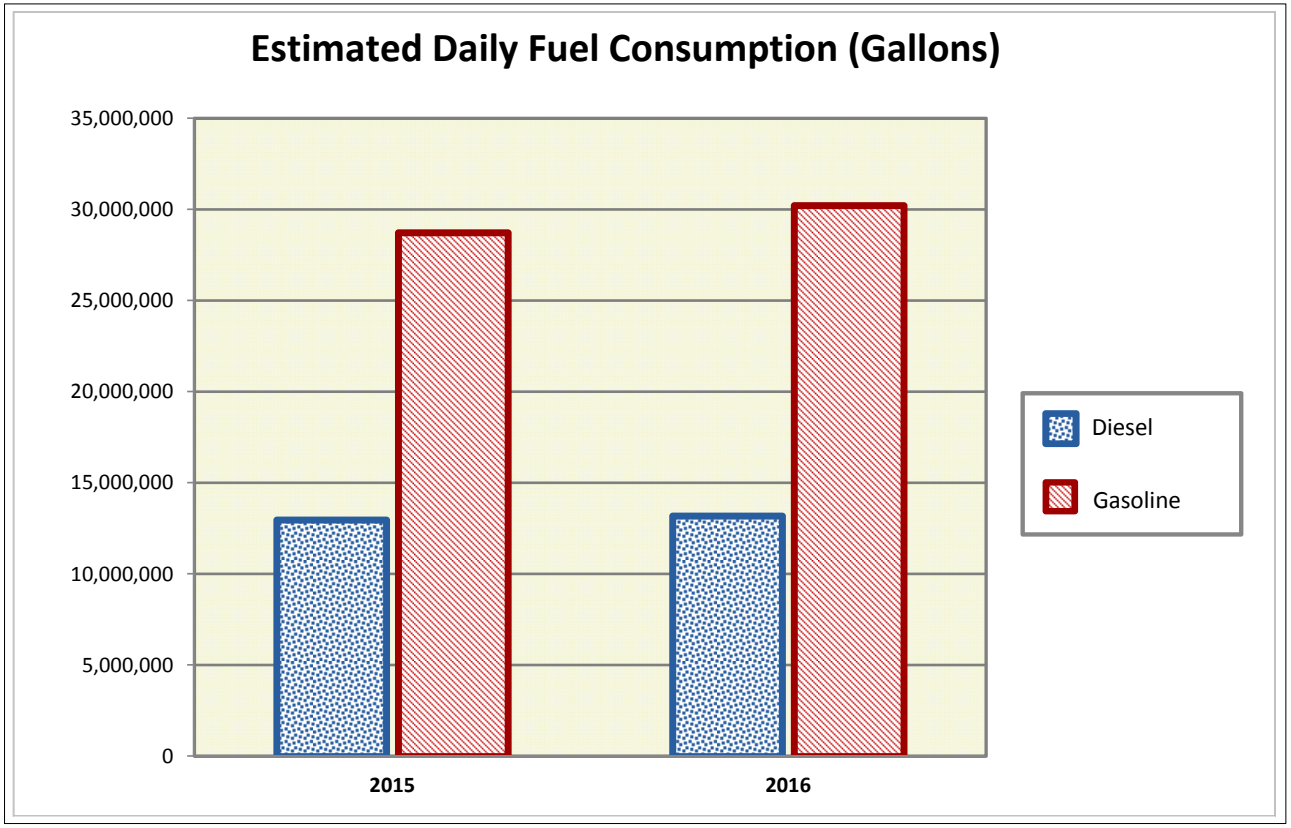

Diesel	
Year	Daily Consumption (Gallons)
2015	12,964,669
2016	13,194,793

Gasoline	
Year	Daily Consumption (Gallons)
2015	28,726,776
2016	30,210,254

Daily Total (Diesel & Gasoline)	
Year	Daily Consumption (Gallons)
2015	41,691,446
2016	43,405,047

Annual Total (Diesel & Gasoline)	
Year	Annual Consumption (Gallons)
2015	15,227,800,481
2016	15,853,693,383

*These data are estimates based on the predominant fuel source by vehicle type. Diesel consumption is calculated from Truck DVMT. Gasoline consumption is calculated from Light Duty Vehicle DVMT. Light Duty Vehicle DVMT is derived by subtracting Truck DVMT from Total DVMT. Light Duty Vehicles include cars, pickup trucks, vans, motorcycles, etc.

**Estimated diesel consumption is based upon an estimated fuel efficiency of 5.8 miles per gallon for trucks. (Source: U.S. Department of Energy)
Estimated gasoline consumption is based upon an estimated fuel efficiency of 22.0 miles per gallon for light duty vehicles. (Source: U.S. Department of Transportation)
For more detailed source information, please refer to the TxDOT publication "Multi-Year Roadway Data Tables"

***Other methods of estimating fuel consumption are utilized by other entities but are not reflected here.

Historical Trends-Charts

On-System and Off-System

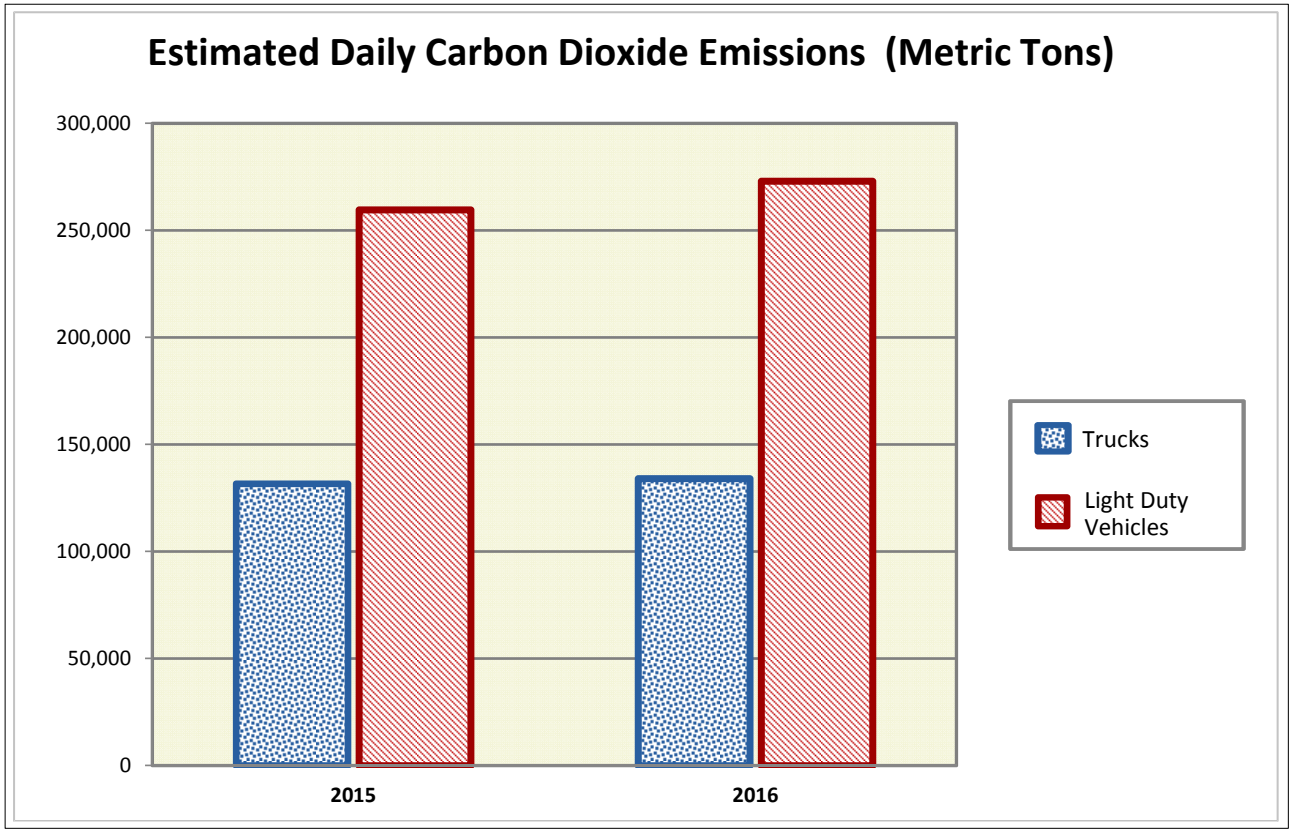

Trucks	
Year	Daily CO2 (Metric Tons)
2015	131,725
2016	134,063

Light Duty Vehicles	
Year	Daily CO2 (Metric Tons)
2015	259,748
2016	273,161

Daily Total (All Vehicles)	
Year	Daily CO2 (Metric Tons)
2015	391,472
2016	407,224

Annual Total (All Vehicles)	
Year	Annual CO2 (Metric Tons)
2015	142,985,239
2016	148,738,552

*Truck DVMT and Light Duty Vehicle DVMT are used as the basis for estimating CO2 emissions. Light Duty Vehicle DVMT is derived by subtracting Truck DVMT from Total DVMT.
**Light Duty Vehicles include cars, pickup trucks, vans, motorcycles, etc.
***Estimated CO2 emissions for trucks are based upon an estimated 3.862 pounds of CO2 emitted per VMT for trucks. (Source: U.S. Energy Information Administration) Estimated CO2 emissions for light duty vehicles are based upon an estimated 0.9061 pounds of CO2 emitted per VMT for light duty vehicles. (Source: U.S. Environmental Protection Agency) For more detailed source information, please refer to the TxDOT publication "Multi-Year Roadway Data Tables"
****Other methods of estimating CO2 emissions are utilized by other entities but are not reflected here.

Data Source: Y2016 Certified Files

Annual Report - Highway Status Open to Traffic Only

Texas Department of Transportation

Transportation Planning and Programming Division

Historical Trends-Tables

On-System and Off-System

Year	Centerline Miles (On-System)	Centerline Miles (Off-System)	Total Centerline Miles	Lane Miles (On-System)	Lane Miles (Off-System)	Total Lane Miles	Daily Vehicle Miles of Travel (On-System)	Daily Vehicle Miles of Travel (Off-System)	Total Daily Vehicle Miles of Travel	Truck Daily Vehicle Miles of Travel (On-System)	Truck Daily Vehicle Miles of Travel (Off-System)	Total Truck Daily Vehicle Miles of Travel	Total Population
1970	67,254	178,251	245,505	NA	NA	NA	135,754,441	50,632,056	186,386,497	NA	NA	NA	11,198,655
1971	68,089	179,994	248,082	NA	NA	NA	143,960,274	52,996,001	196,956,275	NA	NA	NA	11,509,848
1972	68,836	181,700	250,537	NA	NA	NA	154,249,183	55,563,057	209,812,240	NA	NA	NA	11,759,150
1973	69,227	182,360	251,587	NA	NA	NA	164,191,553	57,472,571	221,664,124	NA	NA	NA	12,019,545
1974	69,519	184,351	253,869	NA	NA	NA	158,221,705	57,371,033	215,592,738	NA	NA	NA	12,268,632
1975	69,960	186,021	255,981	NA	NA	NA	172,197,240	59,535,138	231,732,378	NA	NA	NA	12,568,845
1976	70,270	187,689	257,958	NA	NA	NA	185,239,984	66,734,224	251,974,208	NA	NA	NA	12,904,092
1977	70,541	187,909	258,450	NA	NA	NA	197,396,215	74,594,055	271,990,270	NA	NA	NA	13,193,055
1978	70,978	191,134	262,112	NA	NA	NA	212,418,347	87,200,390	299,618,737	NA	NA	NA	13,500,431
1979	71,213	193,707	264,919	NA	NA	NA	223,391,917	89,761,201	313,153,118	NA	NA	NA	13,888,373
1980	71,503	195,651	267,154	176,029	396,458	572,487	217,599,359	71,112,255	288,711,614	NA	NA	NA	14,229,191
1981	71,894	200,230	272,124	177,299	399,047	576,346	225,312,876	102,219,401	327,532,277	NA	NA	NA	14,746,318
1982	71,909	200,533	272,442	178,273	406,187	584,460	236,281,422	106,805,285	343,086,707	NA	NA	NA	15,331,415
1983	72,144	203,618	275,762	179,621	412,336	591,957	251,540,373	109,792,908	361,333,281	NA	NA	NA	15,751,676
1984	72,364	206,388	278,751	180,652	417,820	598,472	265,731,010	112,225,937	377,956,947	NA	NA	NA	16,007,086
1985	72,585	209,639	282,224	181,662	424,322	605,984	277,375,142	117,315,676	394,690,818	NA	NA	NA	16,272,734
1986	72,749	213,182	285,930	182,302	431,382	613,685	282,226,185	123,571,592	405,797,777	NA	NA	NA	16,561,113
1987	77,244	216,271	293,516	182,938	437,633	620,571	287,135,041	126,945,371	414,080,412	NA	NA	NA	16,621,791
1988	76,475	223,937	300,413	181,006	454,060	635,066	282,025,651	141,468,906	423,494,557	NA	NA	NA	16,667,022
1989	76,564	229,071	305,636	181,667	464,428	646,094	284,807,751	146,548,133	431,355,884	NA	NA	NA	16,806,735
1990	76,640	229,254	305,894	182,224	464,892	647,115	294,139,308	146,351,301	440,490,609	33,558,536	67,879	33,626,415	16,986,335
1991	76,805	216,649	293,454	183,149	439,703	622,852	297,959,407	134,452,324	432,411,731	34,714,426	55,336	34,769,762	17,398,005
1992	76,865	216,397	293,262	183,551	439,282	622,833	307,576,522	136,034,794	443,611,316	35,175,600	106,913	35,282,513	17,759,738
1993	76,765	217,366	294,131	183,306	441,231	624,537	315,662,509	140,965,223	456,627,732	36,579,260	30,726	36,609,986	18,161,612
1994	76,765	217,660	294,425	183,337	441,493	624,830	327,944,663	157,783,495	485,728,158	39,898,988	42,524	39,941,512	18,564,062
1995	76,842	217,733	294,575	184,130	441,859	625,989	337,457,019	158,974,416	496,431,435	41,494,581	41,221	41,535,802	18,958,751

*1970-2006 Mileage includes open to traffic and under construction. Beginning in 2007, mileage includes open to traffic only.
**For the years of 1985-1996, "Total Daily Vehicle Miles of Travel" was updated in 2014 with the corrected calculated sum of the values of "Daily Vehicle Miles of Travel (On-System)" and "Daily Vehicle Miles of Travel (Off-System)".
***2014 Traffic-related data was the result of a new data system. Based on this information, statewide Daily Vehicle Miles of Travel (DVMT) decreased 0.6% when compared to the 2013 data, contrary to an expected increase based on other economic indicators which suggest traffic growth in Texas.
****Total public roadway mileage was held constant from 2014 to 2015 due to the transition to a new Roadway Inventory database system.
*****2015-2016 population data from U.S. Census Bureau; Annual Estimates of the Resident Population: April 1, 2010 to July 1, 2016 (NST-EST2016-01)
******Mileage updates in 2016 were limited to select on-system routes. These updates resulted in a net mileage increase which is less than would be expected for a typical year.

Data Source: Y2016 Certified Files

Annual Report - Highway Status Open to Traffic Only

Texas Department of Transportation

Transportation Planning and Programming Division

Historical Trends-Tables

On-System and Off-System

Year	Centerline Miles (On-System)	Centerline Miles (Off-System)	Total Centerline Miles	Lane Miles (On-System)	Lane Miles (Off-System)	Total Lane Miles	Daily Vehicle Miles of Travel (On-System)	Daily Vehicle Miles of Travel (Off-System)	Total Daily Vehicle Miles of Travel	Truck Daily Vehicle Miles of Travel (On-System)	Truck Daily Vehicle Miles of Travel (Off-System)	Total Truck Daily Vehicle Miles of Travel	Total Population
1996	76,974	217,660	294,634	183,979	442,048	626,027	354,613,309	163,647,170	518,260,479	44,000,135	41,510	44,041,645	19,340,342
1997	78,981	217,594	296,575	184,576	441,701	626,277	372,041,632	165,674,929	537,716,561	46,238,014	37,164	46,275,178	19,740,317
1998	79,102	217,419	296,521	186,544	441,560	628,105	394,791,837	163,096,901	557,888,738	50,713,050	32,210	50,745,260	20,157,531
1999	79,185	221,238	300,424	187,152	450,128	637,280	401,341,945	168,204,626	569,546,571	54,244,004	17,080	54,261,084	20,558,220
2000	79,297	221,646	300,943	188,055	451,337	639,392	417,121,294	169,734,592	586,855,886	57,087,231	20,914	57,108,145	20,851,028
2001	79,363	221,638	301,001	188,388	451,416	639,804	428,868,139	150,785,161	579,653,300	58,701,166	3,843,746	62,544,912	21,319,622
2002	79,513	222,141	301,654	189,284	452,527	641,811	442,211,318	149,222,481	591,433,799	60,317,443	4,024,009	64,341,452	21,690,325
2003	79,535	222,337	301,872	189,745	453,060	642,806	449,486,854	148,345,914	597,832,768	61,400,392	4,723,344	66,123,736	22,030,931
2004	79,645	223,551	303,196	190,357	456,303	646,661	460,570,609	166,055,949	626,626,558	62,422,462	4,961,441	67,383,903	22,394,023
2005	79,696	224,522	304,218	190,764	458,372	649,135	477,768,143	163,960,306	641,728,448	64,272,748	4,651,064	68,923,812	22,778,123
2006	79,849	225,423	305,272	191,671	460,257	651,928	479,713,302	168,192,880	647,906,183	64,531,530	4,776,897	69,308,428	23,359,580
2007	79,975	225,880	305,855	192,542	461,286	653,828	489,032,715	173,285,263	662,317,978	67,539,818	4,925,205	72,465,023	23,831,983
2008	80,067	226,336	306,403	193,309	461,941	655,250	475,380,414	165,584,891	640,965,305	63,898,110	4,719,283	68,617,392	24,309,039
2009	79,903	230,948	310,851	193,366	476,032	669,398	465,620,745	169,930,259	635,551,005	59,025,187	4,713,520	63,738,708	24,801,761
2010	79,992	231,258	311,249	193,926	476,751	670,676	470,844,530	170,965,406	641,809,937	61,137,855	5,473,731	66,611,586	25,145,561
2011	80,233	232,677	312,911	194,887	479,799	674,686	480,068,521	170,459,824	650,528,345	61,301,617	5,363,309	66,664,926	25,510,326
2012	80,268	232,941	313,210	195,022	480,579	675,601	479,514,142	170,271,222	649,785,364	61,826,603	5,348,605	67,175,208	25,878,508
2013	80,323	233,272	313,595	195,299	480,966	676,266	499,867,599	170,094,249	669,961,848	65,485,101	5,443,014	70,928,115	26,249,699
2014	80,423	233,173	313,596	195,767	481,955	677,723	487,020,004	178,702,237	665,722,240	71,291,418	5,946,497	77,237,915	26,956,958
2015	80,423	233,173	313,596	195,767	481,955	677,723	515,866,798	191,317,363	707,184,160	68,093,603	7,101,479	75,195,082	27,469,114
2016	80,483	233,173	313,656	195,964	481,955	677,919	537,150,366	204,005,017	741,155,383	68,778,625	7,751,175	76,529,800	27,862,596

*1970-2006 Mileage includes open to traffic and under construction. Beginning in 2007, mileage includes open to traffic only.
**For the years of 1985-1996, "Total Daily Vehicle Miles of Travel" was updated in 2014 with the corrected calculated sum of the values of "Daily Vehicle Miles of Travel (On-System)" and "Daily Vehicle Miles of Travel (Off-System)".
***2014 Traffic-related data was the result of a new data system. Based on this information, statewide Daily Vehicle Miles of Travel (DVMT) decreased 0.6% when compared to the 2013 data, contrary to an expected increase based on other economic indicators which suggest traffic growth in Texas.
****Total public roadway mileage was held constant from 2014 to 2015 due to the transition to a new Roadway Inventory database system.
*****2015-2016 population data from U.S. Census Bureau; Annual Estimates of the Resident Population: April 1, 2010 to July 1, 2016 (NST-EST2016-01)
******Mileage updates in 2016 were limited to select on-system routes. These updates resulted in a net mileage increase which is less than would be expected for a typical year.