Roadway Inventory Annual Reports

2017

Data Management, Transportation Planning & Programming

THIS PAGE INTENTIONALLY LEFT BLANK

Table of Contents

Definitions and Data Notes

1-On System Reports: This series of reports contains statistics for roadways under the jurisdiction of the Texas Department of Transportation only.

Section 1.1 - Mileage by Highway Status by Highway System
Section 1.2.A - Mileage by Highway System by Functional System by Roadbed
Section 1.2.B - Mileage by Highway System by Functional System by Outside / Inside a City
Section 1.3 - Mileage by County by Highway System Inside a City
Section 1.4 - Mileage by County by Highway System Outside a City
Section 1.5 - Acreage by District by Right of Way Surface

2-All Public Roadways Reports: This series of reports contains statistics for all roadways open to public travel, regardless of jurisdiction, and include all federal, state, city, county, and toll roads.

Section 2.1 - Mileage by District by Highway System
Section 2.2 - Mileage by County by Highway System
Section 2.3 - Mileage by District by Functional System by Population Classification
Section 2.4 - Mileage by County by Functional System by Population Classification
Section 2.5 - Mileage by Highway System by Surface Type
Section 2.6.A - Mileage for National Highway System by Functional System by Roadbed
Section 2.6.B - Mileage for National Highway System by Functional System by Outside / Inside a City

3-Toll Roads: This series of reports contains statistics for all roadways that require a toll.

Section 3.1 - Tollway Mileage by District by County by Highway System
Section 3.2 - Tollway Mileage by District by County by Population Classification

4-Historical Trends: This report contains the historical trends in centerline miles, lane miles, daily vehicle miles, and truck vehicle miles. Additional data are given for estimated daily fuel consumption and estimated daily carbon dioxide emissions.

Section 4.1 - Historical Trends-Charts
Section 4.2 - Historical Trends-Tables

Definitions and Data Notes

On-System: Under the jurisdiction of TxDOT.

Off-System: Not under the jurisdiction of TxDOT.

On-System and Off-System data: Unless specified otherwise, all Sections contain both On-System and Off-System data. Only Sections 1.1 through 1.5 contain exclusively On-System data.

Centerline Mileage: Mileage of a segment of roadway, regardless of the number of lanes. Unless otherwise specified, "mileage" in this document is by default centerline mileage. Centerline mileage for mainlanes is calculated separately from centerline mileage for frontage roads, which are considered distinct roadways. For instance, a 1 mile segment of highway with left and right roadbeds, each with four lanes, would be represented as 1 centerline mile. If that segment contained right and left frontage roads, the mainlanes and frontage roads would be represented in the data as 3 unique roadways, 1 centerline mile each, for a total of 3 miles.

Lane Mileage: Mileage of all lanes of a segment of roadway. For instance, a 1 mile segment of highway with left and right roadbeds, each with four lanes, would be represented as 8 lane miles. As with centerline mileage, frontage road lane mileage is calculated separately from the lane mileage of mainlanes.

Daily Vehicle Miles of Travel (DVMT): Daily number of miles traveled by all vehicles. Inclusive of Truck DVMT.

Truck Daily Vehicle Miles of Travel (Truck DVMT): Daily number of miles traveled by trucks only. Unlike other data types, Truck DVMT values are not rounded before aggregation. Therefore, aggregating Truck DVMT by different combinations of subtotal values may result in a negligible discrepancy from the Statewide Total, especially with regard to Rural / Urban subtotals.

Roadway Data Tables: The data for many of these reports are also available in tabular format in the Multi-Year Roadway Data Tables. This document also contains extensive annotations regarding data criteria and calculations, and is intended as a companion to these Annual Reports. The Roadway Data Tables can be found at the following URL: https://www.txdot.gov/inside-txdot/division/transportation-planning/roadway-inventory.html

Changes from YE2016 Annual Report

Population Classification: The names for two of the urban population classifications changed to conform to current federal reporting standards. The name for the classification of Population 50,000 - 199,999 changed from *Large Urban* to *Urbanized*. The name for the classification of Population 200,000+ changed from *Urbanized* to *Large Urbanized.* The population ranges themselves did not change.

Surface Type: The surface type categories changed in YE2017 to conform to current federal reporting standards. A direct correlation cannot be drawn between categories used in the YE2017 Annual Report and those used in previous years.

Data Source: YE2017 Certified Files

Annual Report

TEXAS DEPARTMENT OF TRANSPORTATION

Transportation Planning and Programming Division

Mileage

by Highway Status by Highway System (On-System Only)

	Open to Traffic			Under Construction			Proposed	
Highway System	**Mainlanes**	**Left Frontage Road**	**Right Frontage Road**	**Mainlanes**	**Left Frontage Road**	**Right Frontage Road**	**Mainlanes**	**Total**
IH	3,459.306	2,508.518	2,426.510	0.000	0.000	0.000	0.000	8,394.334
US	11,622.719	631.113	625.440	0.000	0.000	0.000	0.000	12,879.272
UA	220.427	1.970	2.516	0.000	0.000	0.000	0.000	224.913
UP	8.234	0.322	0.323	0.000	0.000	0.000	0.000	8.879
SH	14,079.705	416.302	425.578	0.000	0.000	0.000	0.000	14,921.585
SA	0.000	0.000	0.000	0.000	0.000	0.000	0.000	0.000
SL	968.495	190.518	192.137	0.000	0.000	0.000	0.000	1,351.150
SS	392.526	20.730	20.926	0.000	0.000	0.000	0.000	434.182
BI	191.779	23.137	5.137	0.000	0.000	0.000	0.000	220.053
BU	549.283	5.931	3.572	0.000	0.000	0.000	0.000	558.786
BS	204.221	0.270	0.692	0.000	0.000	0.000	0.000	205.183
BF	4.560	0.000	0.000	0.000	0.000	0.000	0.000	4.560
FM	37,835.029	20.307	19.171	0.000	0.000	0.000	0.000	37,874.507
RM	2,962.520	0.000	0.000	0.000	0.000	0.000	0.000	2,962.520
RR	6.583	0.000	0.000	0.000	0.000	0.000	0.000	6.583
PR	250.631	1.022	1.115	0.000	0.000	0.000	0.000	252.768
RE	79.402	0.000	0.000	0.000	0.000	0.000	0.000	79.402
FS	42.968	0.000	0.000	0.000	0.000	0.000	0.000	42.968
RS	1.509	0.000	0.000	0.000	0.000	0.000	0.000	1.509
RU	0.000	0.000	0.000	0.000	0.000	0.000	0.000	0.000
RP	0.000	0.000	0.000	0.000	0.000	0.000	0.000	0.000
PA	18.846	1.330	1.047	0.000	0.000	0.000	0.000	21.223
State Grand Total	72,898.743	3,821.470	3,724.164	0.000	0.000	0.000	0.000	80,444.377

THIS PAGE INTENTIONALLY LEFT BLANK

Mileage

by Highway System by Functional System by Roadbed (On-System Only)

Highway System	Functional System	Mainlanes	Frontage	Total
Interstate				
	Interstate	3,459.306	0.000	3,459.306
	Other Freeway - Expressway	0.000	0.000	0.000
	Other Principal Arterial	0.000	0.029	0.029
	Minor Arterial	0.000	85.210	85.210
	Major Collector	0.000	4,818.643	4,818.643
	Minor Collector	0.000	0.000	0.000
	Local	0.000	31.146	31.146
	Subtotal	3,459.306	4,935.028	8,394.334
US Highways				
	Other Freeway - Expressway	511.717	0.000	511.717
	Other Principal Arterial	7,513.141	23.157	7,536.298
	Minor Arterial	3,288.937	2.804	3,291.741
	Major Collector	537.585	1,138.228	1,675.813
	Minor Collector	0.000	0.000	0.000
	Local	0.000	97.495	97.495
	Subtotal	11,851.380	1,261.684	13,113.064
State Highways, Spurs, Loops and Business Routes				
	Other Freeway - Expressway	690.987	0.000	690.987
	Other Principal Arterial	4,187.302	141.921	4,329.223
	Minor Arterial	6,893.353	0.915	6,894.268
	Major Collector	4,503.314	1,081.415	5,584.729
	Minor Collector	107.318	0.587	107.905
	Local	8.295	80.092	88.387
	Subtotal	16,390.569	1,304.930	17,695.499

Mileage

by Highway System by Functional System by Roadbed (On-System Only)

Highway System	Functional System	Mainlanes	Frontage	Total
Farm or Ranch to Market Roads, Ranch Roads, and Spurs				
	Other Freeway - Expressway	6.538	0.000	6.538
	Other Principal Arterial	979.267	0.000	979.267
	Minor Arterial	2,691.237	0.000	2,691.237
	Major Collector	27,054.983	33.340	27,088.323
	Minor Collector	10,038.668	0.000	10,038.668
	Local	77.916	6.138	84.054
	Subtotal	40,848.609	39.478	40,888.087
Pass, Park and Recreation Roads				
	Other Freeway - Expressway	4.577	0.000	4.577
	Other Principal Arterial	27.587	2.377	29.964
	Minor Arterial	1.097	0.000	1.097
	Major Collector	175.635	2.137	177.772
	Minor Collector	121.577	0.000	121.577
	Local	18.406	0.000	18.406
	Subtotal	348.879	4.514	353.393
	State Grand Total	72,898.743	7,545.634	80,444.377

Data Source: YE2017 Certified Files

Annual Report - Highway Status Open To Traffic Only

TEXAS DEPARTMENT OF TRANSPORTATION

Transportation Planning and Programming Division

Mileage

by Highway System by Functional System by Outside / Inside a City (On-System Only)

Highway System	Functional System	Outside a City	Inside a City	Total
Interstate				
	Interstate	2,039.039	1,420.267	3,459.306
	Other Freeway - Expressway	0.000	0.000	0.000
	Other Principal Arterial	0.000	0.029	0.029
	Minor Arterial	0.003	85.207	85.210
	Major Collector	2,638.470	2,180.173	4,818.643
	Minor Collector	0.000	0.000	0.000
	Local	20.779	10.367	31.146
	Subtotal	4,698.291	3,696.043	8,394.334
US Highways				
	Other Freeway - Expressway	101.580	410.137	511.717
	Other Principal Arterial	6,038.873	1,497.425	7,536.298
	Minor Arterial	3,015.765	275.976	3,291.741
	Major Collector	783.210	892.603	1,675.813
	Minor Collector	0.000	0.000	0.000
	Local	62.001	35.494	97.495
	Subtotal	10,001.429	3,111.635	13,113.064
State Highways, Spurs, Loops and Business Routes				
	Other Freeway - Expressway	213.136	477.851	690.987
	Other Principal Arterial	2,183.692	2,145.531	4,329.223
	Minor Arterial	5,725.818	1,168.450	6,894.268
	Major Collector	4,231.320	1,353.409	5,584.729
	Minor Collector	77.852	30.053	107.905
	Local	46.850	41.537	88.387
	Subtotal	12,478.668	5,216.831	17,695.499

Mileage

by Highway System by Functional System by Outside / Inside a City (On-System Only)

Highway System	Functional System	Outside a City	Inside a City	Total
Farm or Ranch to Market Roads, Ranch Roads, and Spurs				
	Other Freeway - Expressway	0.121	6.417	6.538
	Other Principal Arterial	253.441	725.826	979.267
	Minor Arterial	1,635.123	1,056.114	2,691.237
	Major Collector	25,377.406	1,710.917	27,088.323
	Minor Collector	9,788.434	250.234	10,038.668
	Local	76.475	7.579	84.054
	Subtotal	37,131.000	3,757.087	40,888.087
Pass, Park and Recreation Roads				
	Other Freeway - Expressway	0.000	4.577	4.577
	Other Principal Arterial	1.033	28.931	29.964
	Minor Arterial	0.000	1.097	1.097
	Major Collector	167.157	10.615	177.772
	Minor Collector	107.237	14.340	121.577
	Local	15.649	2.757	18.406
	Subtotal	291.076	62.317	353.393
	State Grand Total	64,600.464	15,843.913	80,444.377

Mileage

by County by Highway System Inside a City (On-System Only)

County	Highway System	Centerline	Lane	DVMT	Truck DVMT
Anderson (1)					
	US Highways	22.439	69.102	196,966.905	33,446.908
	State Highways, Spurs, Loops, Business Routes	17.050	59.686	188,385.919	7,259.163
	Farm or Ranch to Market Roads and Spurs	10.010	20.089	18,602.296	1,297.579
	Park And Recreation Roads	0.814	1.628	56.166	10.582
	County Total	50.313	150.505	404,011.286	42,014.232
Andrews (2)					
	US Highways	2.299	9.196	27,474.196	3,250.700
	State Highways, Spurs, Loops, Business Routes	3.024	9.090	12,178.319	3,153.308
	Frontage Roads	0.169	0.338	38.363	1.183
	County Total	5.492	18.624	39,690.878	6,405.191
Angelina (3)					
	US Highways	23.725	94.853	534,528.893	103,532.117
	State Highways, Spurs, Loops, Business Routes	33.644	124.944	379,579.599	54,103.750
	Farm or Ranch to Market Roads and Spurs	37.985	83.020	137,040.850	10,048.642
	Frontage Roads	10.223	21.729	39,642.079	1,270.178
	County Total	105.577	324.546	1,090,791.421	168,954.687

Mileage

by County by Highway System Inside a City (On-System Only)

County	Highway System	Centerline	Lane	DVMT	Truck DVMT
Aransas (4)					
	State Highways, Spurs, Loops, Business Routes	17.394	57.081	190,612.070	17,084.344
	Farm or Ranch to Market Roads and Spurs	3.942	8.476	15,422.778	1,454.893
	Frontage Roads	4.416	8.832	12,458.603	398.905
	County Total	25.752	74.389	218,493.451	18,938.142
Archer (5)					
	US Highways	6.223	14.412	27,586.789	4,256.073
	State Highways, Spurs, Loops, Business Routes	8.108	16.216	18,065.438	3,678.595
	Farm or Ranch to Market Roads and Spurs	10.253	20.506	6,717.887	1,472.722
	County Total	24.584	51.134	52,370.114	9,407.390
Armstrong (6)					
	US Highways	1.943	7.772	20,637.971	7,891.660
	State Highways, Spurs, Loops, Business Routes	1.363	2.726	881.738	294.672
	Farm or Ranch to Market Roads and Spurs	0.163	0.326	45.151	12.714
	County Total	3.469	10.824	21,564.860	8,199.046

Mileage

by County by Highway System Inside a City (On-System Only)

County	Highway System	Centerline	Lane	DVMT	Truck DVMT
Atascosa (7)					
	IH Highways	1.686	6.744	55,286.737	19,408.647
	US Highways	4.292	17.168	42,538.485	1,775.614
	State Highways, Spurs, Loops, Business Routes	15.052	47.013	126,895.617	23,775.564
	Farm or Ranch to Market Roads and Spurs	14.250	29.264	53,195.137	10,018.938
	Frontage Roads	2.442	4.884	5,692.090	181.722
	County Total	37.722	105.073	283,608.066	55,160.485
Austin (8)					
	IH Highways	8.857	35.428	447,280.825	117,929.555
	US Highways	3.186	6.804	18,461.452	2,294.477
	State Highways, Spurs, Loops, Business Routes	13.696	36.712	106,255.781	14,529.741
	Farm or Ranch to Market Roads and Spurs	13.778	27.556	31,235.074	3,582.484
	Park And Recreation Roads	2.319	4.638	443.049	9.888
	Frontage Roads	12.667	25.334	11,351.656	365.201
	County Total	54.503	136.472	615,027.837	138,711.346
Bailey (9)					
	US Highways	3.890	15.084	32,357.128	6,703.216
	State Highways, Spurs, Loops, Business Routes	1.245	2.490	3,898.854	714.108
	County Total	5.135	17.574	36,255.982	7,417.324

Mileage

by County by Highway System Inside a City (On-System Only)

County	Highway System	Centerline	Lane	DVMT	Truck DVMT
Bandera (10)					
	State Highways, Spurs, Loops, Business Routes	2.464	4.928	23,284.575	1,054.037
	County Total	2.464	4.928	23,284.575	1,054.037
Bastrop (11)					
	US Highways	3.407	11.656	89,526.459	6,731.540
	State Highways, Spurs, Loops, Business Routes	24.337	80.484	374,702.468	35,256.896
	Farm or Ranch to Market Roads and Spurs	3.866	7.732	14,350.152	1,026.189
	Park And Recreation Roads	3.987	8.276	573.071	52.692
	Frontage Roads	5.732	15.471	52,771.237	1,689.849
	County Total	41.329	123.619	531,923.387	44,757.166
Baylor (12)					
	US Highways	2.957	6.908	8,472.653	3,185.937
	State Highways, Spurs, Loops, Business Routes	2.126	6.974	5,264.112	1,508.501
	Farm or Ranch to Market Roads and Spurs	4.448	8.896	1,996.277	412.287
	Frontage Roads	0.541	1.082	61.595	1.829
	County Total	10.072	23.860	15,794.637	5,108.554

Mileage

by County by Highway System Inside a City (On-System Only)

County	Highway System	Centerline	Lane	DVMT	Truck DVMT
Bee (13)					
	US Highways	3.236	11.264	22,320.505	3,938.188
	State Highways, Spurs, Loops, Business Routes	4.968	18.274	28,020.266	2,955.826
	Farm or Ranch to Market Roads and Spurs	2.327	5.348	7,768.851	1,960.082
	Frontage Roads	1.063	2.126	1,213.166	38.977
	County Total	11.594	37.012	59,322.788	8,893.073
Bell (14)					
	IH Highways	41.846	180.930	2,874,975.901	460,398.859
	US Highways	6.516	24.196	121,961.155	20,891.037
	State Highways, Spurs, Loops, Business Routes	75.925	244.648	1,107,543.654	76,487.678
	Farm or Ranch to Market Roads and Spurs	72.076	219.734	834,316.584	43,662.437
	Frontage Roads	90.844	185.341	545,880.992	17,461.223
	County Total	287.207	854.849	5,484,678.286	618,901.234

Mileage

by County by Highway System Inside a City (On-System Only)

County	Highway System	Centerline	Lane	DVMT	Truck DVMT
Bexar (15)					
	IH Highways	137.006	823.485	14,874,457.286	1,371,168.703
	US Highways	45.472	258.563	3,532,887.915	148,654.785
	State Highways, Spurs, Loops, Business Routes	134.669	569.410	5,583,621.468	317,100.536
	Farm or Ranch to Market Roads and Spurs	86.984	284.653	1,579,701.345	84,623.610
	PASS Routes	11.816	66.523	440,801.230	8,130.979
	Frontage Roads	337.970	721.129	2,902,749.264	92,873.142
	County Total	753.917	2,723.763	28,914,218.508	2,022,551.755
Blanco (16)					
	US Highways	12.872	48.616	111,566.398	14,228.780
	State Highways, Spurs, Loops, Business Routes	2.696	5.392	4,862.920	407.020
	Farm or Ranch to Market Roads and Spurs	8.009	16.018	9,268.200	618.661
	Park And Recreation Roads	1.085	2.170	135.625	6.510
	County Total	24.662	72.196	125,833.143	15,260.971
Bosque (18)					
	State Highways, Spurs, Loops, Business Routes	14.131	29.101	60,174.906	7,673.702
	Farm or Ranch to Market Roads and Spurs	8.158	16.316	11,185.534	1,303.498
	County Total	22.289	45.417	71,360.440	8,977.200

Mileage

by County by Highway System Inside a City (On-System Only)

County	Highway System	Centerline	Lane	DVMT	Truck DVMT
Bowie (19)					
	IH Highways	15.564	62.626	536,519.005	161,276.685
	US Highways	25.833	79.527	217,562.461	28,815.123
	State Highways, Spurs, Loops, Business Routes	14.330	51.514	141,143.535	12,788.734
	Farm or Ranch to Market Roads and Spurs	36.816	90.950	189,945.121	8,184.934
	Frontage Roads	26.527	58.770	167,511.570	5,359.157
	County Total	119.070	343.387	1,252,681.692	216,424.633
Brazoria (20)					
	State Highways, Spurs, Loops, Business Routes	101.803	395.336	2,421,830.231	204,542.400
	Farm or Ranch to Market Roads and Spurs	57.244	157.108	764,554.902	30,985.392
	Frontage Roads	28.070	55.397	174,151.824	5,574.704
	County Total	187.117	607.841	3,360,536.957	241,102.496
Brazos (21)					
	US Highways	9.011	36.044	181,405.963	28,116.446
	State Highways, Spurs, Loops, Business Routes	47.971	188.922	1,219,294.276	160,409.345
	Farm or Ranch to Market Roads and Spurs	58.852	213.157	1,047,846.506	34,912.399
	Frontage Roads	41.964	83.715	323,317.379	10,347.289
	County Total	157.798	521.838	2,771,864.124	233,785.479

Mileage

by County by Highway System Inside a City (On-System Only)

County	Highway System	Centerline	Lane	DVMT	Truck DVMT
Brewster (22)					
	US Highways	3.667	13.340	32,508.665	4,992.672
	State Highways, Spurs, Loops, Business Routes	4.807	11.508	13,297.852	1,354.686
	County Total	8.474	24.848	45,806.517	6,347.358
Briscoe (23)					
	State Highways, Spurs, Loops, Business Routes	1.997	5.402	2,013.028	306.605
	Farm or Ranch to Market Roads and Spurs	0.712	1.424	231.082	29.645
	County Total	2.709	6.826	2,244.110	336.250
Brooks (24)					
	US Highways	2.962	14.806	30,086.353	11,894.716
	State Highways, Spurs, Loops, Business Routes	4.205	15.312	22,508.588	962.289
	Farm or Ranch to Market Roads and Spurs	0.321	0.642	316.032	7.704
	Frontage Roads	5.252	9.567	21,530.607	688.199
	County Total	12.740	40.327	74,441.580	13,552.908
Brown (25)					
	US Highways	17.421	67.287	210,334.632	17,213.654
	State Highways, Spurs, Loops, Business Routes	1.187	4.789	9,006.213	703.406
	Farm or Ranch to Market Roads and Spurs	14.401	39.010	59,882.203	5,680.893
	Frontage Roads	1.395	2.790	3,201.014	102.832
	County Total	34.404	113.876	282,424.062	23,700.785

Mileage

by County by Highway System Inside a City (On-System Only)

County	Highway System	Centerline	Lane	DVMT	Truck DVMT
Burleson (26)					
	State Highways, Spurs, Loops, Business Routes	7.843	27.840	99,666.692	11,751.044
	Farm or Ranch to Market Roads and Spurs	5.312	11.424	8,374.981	399.272
	County Total	13.155	39.264	108,041.673	12,150.316
Burnet (27)					
	US Highways	15.159	60.636	282,219.755	35,734.939
	State Highways, Spurs, Loops, Business Routes	8.948	33.834	112,923.842	15,867.040
	Farm or Ranch to Market Roads and Spurs	15.726	44.452	118,840.881	6,441.242
	Park And Recreation Roads	0.005	0.010	5.985	0.405
	County Total	39.838	138.932	513,990.463	58,043.626
Caldwell (28)					
	IH Highways	0.771	3.084	26,581.141	9,792.588
	US Highways	17.001	59.874	174,617.726	19,201.255
	State Highways, Spurs, Loops, Business Routes	21.240	65.912	188,660.508	33,729.977
	Farm or Ranch to Market Roads and Spurs	13.878	27.756	43,592.286	3,495.657
	Park And Recreation Roads	1.167	2.334	147.042	12.837
	Frontage Roads	15.083	30.166	38,523.661	1,230.565
	County Total	69.140	189.126	472,122.364	67,462.879

Mileage

by County by Highway System Inside a City (On-System Only)

County	Highway System	Centerline	Lane	DVMT	Truck DVMT
Calhoun (29)					
	US Highways	2.439	8.724	18,402.038	1,524.424
	State Highways, Spurs, Loops, Business Routes	12.254	41.926	119,139.517	9,823.652
	Farm or Ranch to Market Roads and Spurs	9.537	27.579	43,861.265	1,818.815
	Frontage Roads	0.690	1.380	9.660	0.000
	County Total	24.920	79.609	181,412.480	13,166.891
Callahan (30)					
	IH Highways	4.880	19.520	116,979.832	44,261.618
	US Highways	1.643	3.286	1,856.631	302.875
	State Highways, Spurs, Loops, Business Routes	3.951	10.232	9,761.410	1,720.930
	Farm or Ranch to Market Roads and Spurs	7.907	16.429	12,572.324	1,097.364
	Frontage Roads	10.108	20.216	13,990.774	448.172
	County Total	28.489	69.683	155,160.971	47,830.959

Mileage

by County by Highway System Inside a City (On-System Only)

County	Highway System	Centerline	Lane	DVMT	Truck DVMT
Cameron (31)					
	IH Highways	41.302	219.374	2,318,442.993	182,004.159
	US Highways	15.468	34.950	105,647.932	19,418.699
	State Highways, Spurs, Loops, Business Routes	77.856	315.049	1,174,888.503	35,411.374
	Farm or Ranch to Market Roads and Spurs	98.820	291.539	964,549.698	57,301.919
	Park And Recreation Roads	6.565	23.664	96,288.631	3,796.751
	Frontage Roads	81.240	183.102	434,567.257	13,910.407
	County Total	321.251	1,067.678	5,094,385.014	311,843.309
Camp (32)					
	US Highways	2.814	11.256	33,896.108	4,828.617
	State Highways, Spurs, Loops, Business Routes	6.082	14.926	25,017.003	2,734.213
	Farm or Ranch to Market Roads and Spurs	7.392	14.784	9,450.416	1,350.918
	County Total	16.288	40.966	68,363.527	8,913.748
Carson (33)					
	IH Highways	0.379	1.516	4,721.203	1,708.911
	US Highways	2.426	9.704	13,619.875	3,120.822
	State Highways, Spurs, Loops, Business Routes	2.375	7.448	4,578.500	1,313.604
	Farm or Ranch to Market Roads and Spurs	6.648	13.296	4,007.452	310.478
	County Total	11.828	31.964	26,927.030	6,453.815

Mileage

by County by Highway System Inside a City (On-System Only)

County	Highway System	Centerline	Lane	DVMT	Truck DVMT
Cass (34)					
	US Highways	10.482	43.536	133,210.681	37,294.441
	State Highways, Spurs, Loops, Business Routes	20.845	49.854	70,400.584	9,059.214
	Farm or Ranch to Market Roads and Spurs	33.690	72.213	56,688.037	7,095.728
	County Total	65.017	165.603	260,299.302	53,449.383
Castro (35)					
	US Highways	1.621	3.710	7,251.760	1,720.608
	State Highways, Spurs, Loops, Business Routes	4.565	11.888	10,994.085	2,701.716
	Farm or Ranch to Market Roads and Spurs	4.343	9.404	7,016.803	715.369
	County Total	10.529	25.002	25,262.648	5,137.693
Chambers (36)					
	IH Highways	0.726	4.356	50,942.107	10,731.090
	State Highways, Spurs, Loops, Business Routes	10.919	37.980	220,757.531	16,111.282
	Farm or Ranch to Market Roads and Spurs	28.517	57.052	148,367.427	19,013.002
	Frontage Roads	3.035	6.070	4,771.001	153.893
	County Total	43.197	105.458	424,838.066	46,009.267

Mileage

by County by Highway System Inside a City (On-System Only)

County	Highway System	Centerline	Lane	DVMT	Truck DVMT
Cherokee (37)					
	US Highways	31.319	101.122	280,092.539	34,085.671
	State Highways, Spurs, Loops, Business Routes	15.327	34.446	40,001.160	8,366.435
	Farm or Ranch to Market Roads and Spurs	23.783	51.272	43,006.885	1,687.304
	Park And Recreation Roads	0.783	1.566	231.678	28.098
	County Total	71.212	188.406	363,332.262	44,167.508
Childress (38)					
	US Highways	3.496	13.132	44,915.388	11,438.894
	Farm or Ranch to Market Roads and Spurs	8.911	17.822	9,011.143	795.844
	County Total	12.407	30.954	53,926.531	12,234.738
Clay (39)					
	US Highways	6.127	24.508	73,218.901	21,237.601
	State Highways, Spurs, Loops, Business Routes	11.650	23.300	19,583.104	4,269.422
	Farm or Ranch to Market Roads and Spurs	13.685	27.370	9,185.520	902.972
	Frontage Roads	4.120	8.240	209.666	7.736
	County Total	35.582	83.418	102,197.191	26,417.731
Cochran (40)					
	State Highways, Spurs, Loops, Business Routes	3.388	10.886	6,836.322	755.161
	Farm or Ranch to Market Roads and Spurs	1.158	2.352	880.919	79.421
	County Total	4.546	13.238	7,717.241	834.582

Mileage

by County by Highway System Inside a City (On-System Only)

County	Highway System	Centerline	Lane	DVMT	Truck DVMT
Coke (41)					
	US Highways	1.061	2.122	3,696.948	743.527
	State Highways, Spurs, Loops, Business Routes	4.200	10.056	5,255.684	928.455
	Farm or Ranch to Market Roads and Spurs	0.134	0.268	6.298	0.402
	County Total	5.395	12.446	8,958.930	1,672.384
Coleman (42)					
	US Highways	19.453	46.244	39,606.335	6,807.612
	State Highways, Spurs, Loops, Business Routes	5.023	13.290	17,723.687	3,515.031
	Farm or Ranch to Market Roads and Spurs	7.684	15.368	5,533.426	837.990
	County Total	32.160	74.902	62,863.448	11,160.633
Collin (43)					
	US Highways	56.814	284.501	4,398,397.520	405,878.158
	State Highways, Spurs, Loops, Business Routes	102.418	332.684	1,662,692.890	103,371.411
	Farm or Ranch to Market Roads and Spurs	136.911	323.916	1,143,651.551	42,324.941
	Frontage Roads	97.604	218.103	1,304,304.027	41,730.146
	County Total	393.747	1,159.204	8,509,045.988	593,304.656

Mileage

by County by Highway System Inside a City (On-System Only)

County	Highway System	Centerline	Lane	DVMT	Truck DVMT
Collingsworth (44)					
	US Highways	1.209	4.186	2,794.943	530.659
	State Highways, Spurs, Loops, Business Routes	0.978	1.956	1,285.394	234.850
	Farm or Ranch to Market Roads and Spurs	4.997	9.994	4,001.389	238.359
	County Total	7.184	16.136	8,081.726	1,003.868
Colorado (45)					
	IH Highways	1.791	7.164	62,481.794	22,928.234
	US Highways	5.737	15.182	32,203.852	8,291.244
	State Highways, Spurs, Loops, Business Routes	4.417	14.980	39,351.953	6,140.797
	Farm or Ranch to Market Roads and Spurs	5.577	12.226	14,144.618	1,700.977
	Frontage Roads	4.519	9.038	2,238.982	71.594
	County Total	22.041	58.590	150,421.199	39,132.846
Comal (46)					
	IH Highways	15.913	107.496	1,659,683.883	265,806.985
	US Highways	4.285	17.140	141,335.995	6,609.357
	State Highways, Spurs, Loops, Business Routes	23.330	83.513	453,428.087	13,003.093
	Farm or Ranch to Market Roads and Spurs	31.399	70.496	292,670.514	21,249.808
	Frontage Roads	32.354	66.369	190,066.029	6,077.073
	County Total	107.281	345.014	2,737,184.508	312,746.316

Mileage

by County by Highway System Inside a City (On-System Only)

County	Highway System	Centerline	Lane	DVMT	Truck DVMT
Comanche (47)					
	US Highways	2.821	11.284	21,701.837	4,085.090
	State Highways, Spurs, Loops, Business Routes	7.834	17.232	28,388.479	5,375.166
	Farm or Ranch to Market Roads and Spurs	3.562	7.556	4,927.055	576.749
	Frontage Roads	1.029	2.058	280.842	9.126
	County Total	15.246	38.130	55,298.213	10,046.131
Concho (48)					
	US Highways	4.830	12.984	19,379.397	3,619.694
	Farm or Ranch to Market Roads and Spurs	1.301	2.602	550.237	81.997
	County Total	6.131	15.586	19,929.634	3,701.691
Cooke (49)					
	IH Highways	18.594	74.376	860,485.843	198,139.733
	US Highways	13.261	53.044	228,974.402	26,105.246
	Farm or Ranch to Market Roads and Spurs	24.233	54.073	98,492.801	10,483.296
	Frontage Roads	34.294	70.004	59,610.741	1,907.805
	County Total	90.382	251.497	1,247,563.787	236,636.080

Mileage

by County by Highway System Inside a City (On-System Only)

County	Highway System	Centerline	Lane	DVMT	Truck DVMT
Coryell (50)					
	IH Highways	0.032	0.128	1,663.209	74.887
	US Highways	9.721	31.745	107,303.044	8,523.751
	State Highways, Spurs, Loops, Business Routes	15.661	45.278	167,698.397	15,266.838
	Farm or Ranch to Market Roads and Spurs	13.609	31.270	91,255.948	5,934.481
	Frontage Roads	2.016	4.032	1,227.384	39.336
	County Total	41.039	112.453	369,147.982	29,839.293
Cottle (51)					
	US Highways	3.009	6.018	5,181.654	971.050
	Farm or Ranch to Market Roads and Spurs	2.483	4.966	676.263	57.836
	County Total	5.492	10.984	5,857.917	1,028.886
Crane (52)					
	US Highways	1.698	6.792	12,878.322	1,486.684
	State Highways, Spurs, Loops, Business Routes	0.691	1.382	1,839.964	458.794
	County Total	2.389	8.174	14,718.286	1,945.478
Crosby (54)					
	US Highways	4.508	16.810	19,234.407	3,104.097
	State Highways, Spurs, Loops, Business Routes	1.416	3.746	1,342.986	209.076
	Farm or Ranch to Market Roads and Spurs	4.597	13.190	2,669.466	463.604
	County Total	10.521	33.746	23,246.859	3,776.777

Mileage

by County by Highway System Inside a City (On-System Only)

County	Highway System	Centerline	Lane	DVMT	Truck DVMT
Culberson (55)					
	IH Highways	3.122	12.488	45,397.326	24,480.029
	US Highways	1.062	2.627	3,911.988	390.719
	State Highways, Spurs, Loops, Business Routes	3.796	11.898	9,895.299	528.243
	Farm or Ranch to Market Roads and Spurs	2.426	4.852	1,318.296	123.264
	Frontage Roads	5.741	11.482	1,784.953	57.186
	County Total	16.147	43.347	62,307.862	25,579.441
Dallam (56)					
	US Highways	6.573	23.490	40,198.126	11,388.365
	State Highways, Spurs, Loops, Business Routes	0.541	2.022	2,036.523	1,043.460
	Farm or Ranch to Market Roads and Spurs	2.347	5.306	3,683.016	713.015
	County Total	9.461	30.818	45,917.665	13,144.840
Dallas (57)					
	IH Highways	147.686	1,074.333	20,685,747.806	2,283,548.893
	US Highways	56.112	304.703	5,860,738.518	463,100.075
	State Highways, Spurs, Loops, Business Routes	174.613	975.690	8,794,747.280	544,132.537
	Farm or Ranch to Market Roads and Spurs	18.870	88.327	483,715.851	5,291.310
	PASS Routes	1.507	9.042	18,734.674	925.929
	Frontage Roads	395.290	874.308	3,018,995.265	96,907.420
	County Total	794.078	3,326.403	38,862,679.394	3,393,906.164

Mileage

by County by Highway System Inside a City (On-System Only)

County	Highway System	Centerline	Lane	DVMT	Truck DVMT
Dawson (58)					
	US Highways	3.208	12.832	25,932.195	4,244.818
	State Highways, Spurs, Loops, Business Routes	3.604	11.182	23,496.356	2,419.635
	Farm or Ranch to Market Roads and Spurs	3.441	8.496	6,160.941	894.689
	County Total	10.253	32.510	55,589.492	7,559.142
Deaf Smith (59)					
	US Highways	5.649	21.250	51,255.360	11,518.165
	State Highways, Spurs, Loops, Business Routes	1.236	2.472	6,800.748	958.482
	Farm or Ranch to Market Roads and Spurs	2.433	8.338	8,525.522	1,019.199
	County Total	9.318	32.060	66,581.630	13,495.846
Delta (60)					
	State Highways, Spurs, Loops, Business Routes	9.943	35.142	35,176.835	6,366.241
	Farm or Ranch to Market Roads and Spurs	2.351	4.702	1,875.019	199.747
	County Total	12.294	39.844	37,051.854	6,565.988

Mileage

by County by Highway System Inside a City (On-System Only)

County	Highway System	Centerline	Lane	DVMT	Truck DVMT
Denton (61)					
	IH Highways	52.334	235.920	4,001,932.529	497,629.269
	US Highways	56.482	204.867	1,196,742.881	92,141.576
	State Highways, Spurs, Loops, Business Routes	35.742	143.943	1,063,411.639	135,746.813
	Farm or Ranch to Market Roads and Spurs	142.065	507.096	2,167,896.503	195,348.694
	Frontage Roads	95.838	194.208	906,123.782	29,005.087
	County Total	382.461	1,286.034	9,336,107.334	949,871.439
De Witt (62)					
	US Highways	6.591	15.625	63,414.641	10,570.192
	State Highways, Spurs, Loops, Business Routes	7.138	14.276	33,496.780	7,711.879
	Farm or Ranch to Market Roads and Spurs	5.411	10.992	11,884.549	1,856.672
	County Total	19.140	40.893	108,795.970	20,138.743
Dickens (63)					
	US Highways	1.353	5.412	2,651.405	549.320
	State Highways, Spurs, Loops, Business Routes	4.033	8.608	2,883.528	430.889
	Farm or Ranch to Market Roads and Spurs	3.236	6.472	1,208.518	148.096
	County Total	8.622	20.492	6,743.451	1,128.305

Mileage

by County by Highway System Inside a City (On-System Only)

County	Highway System	Centerline	Lane	DVMT	Truck DVMT
Dimmit (64)					
	US Highways	3.984	11.774	32,112.294	4,834.311
	State Highways, Spurs, Loops, Business Routes	3.087	6.898	12,131.736	2,222.181
	Farm or Ranch to Market Roads and Spurs	5.998	12.951	10,980.065	1,497.147
	County Total	13.069	31.623	55,224.095	8,553.639
Donley (65)					
	US Highways	3.021	12.084	34,209.968	12,108.497
	State Highways, Spurs, Loops, Business Routes	2.031	4.062	1,757.804	334.617
	Farm or Ranch to Market Roads and Spurs	2.399	4.798	1,946.940	114.971
	County Total	7.451	20.944	37,914.712	12,558.085
Duval (67)					
	US Highways	1.979	5.428	11,285.123	2,283.492
	State Highways, Spurs, Loops, Business Routes	8.065	18.150	30,028.528	4,150.446
	Farm or Ranch to Market Roads and Spurs	1.731	3.462	1,050.043	107.066
	County Total	11.775	27.040	42,363.694	6,541.004

Mileage

by County by Highway System Inside a City (On-System Only)

County	Highway System	Centerline	Lane	DVMT	Truck DVMT
Eastland (68)					
	IH Highways	5.314	21.256	116,499.678	51,786.723
	US Highways	3.508	8.334	10,349.099	1,600.010
	State Highways, Spurs, Loops, Business Routes	18.497	53.583	64,826.713	5,742.283
	Farm or Ranch to Market Roads and Spurs	9.718	19.436	8,698.311	1,267.339
	Frontage Roads	11.268	22.536	6,671.564	213.571
	County Total	48.305	125.145	207,045.365	60,609.926
Ector (69)					
	IH Highways	5.928	23.712	260,338.574	58,524.131
	US Highways	6.655	26.620	107,981.095	5,982.368
	State Highways, Spurs, Loops, Business Routes	21.252	93.632	497,343.936	28,316.958
	Farm or Ranch to Market Roads and Spurs	5.409	21.516	79,817.576	6,981.435
	Frontage Roads	20.547	41.094	100,449.915	3,210.991
	County Total	59.791	206.574	1,045,931.096	103,015.883
Edwards (70)					
	US Highways	1.359	2.718	1,928.258	322.715
	State Highways, Spurs, Loops, Business Routes	1.037	2.074	893.287	239.108
	County Total	2.396	4.792	2,821.545	561.823

Mileage

by County by Highway System Inside a City (On-System Only)

County	Highway System	Centerline	Lane	DVMT	Truck DVMT
Ellis (71)					
	IH Highways	30.821	149.784	1,729,282.609	474,027.141
	US Highways	63.661	223.152	1,520,571.032	202,309.381
	State Highways, Spurs, Loops, Business Routes	48.888	117.536	261,678.434	33,660.853
	Farm or Ranch to Market Roads and Spurs	88.808	186.172	450,211.251	12,109.438
	Frontage Roads	93.099	186.198	182,955.506	5,856.750
	County Total	325.277	862.842	4,144,698.832	727,963.563
El Paso (72)					
	IH Highways	36.798	218.225	3,961,438.393	363,525.006
	US Highways	40.681	214.441	1,271,314.988	94,780.656
	State Highways, Spurs, Loops, Business Routes	97.101	412.163	2,402,185.841	111,868.932
	Farm or Ranch to Market Roads and Spurs	55.782	181.700	933,707.173	53,148.586
	PASS Routes	0.840	3.360	11,530.680	738.360
	Frontage Roads	111.691	239.513	992,840.703	32,928.149
	County Total	342.893	1,269.402	9,573,017.778	656,989.689
Erath (73)					
	US Highways	8.600	28.550	105,085.084	9,543.527
	State Highways, Spurs, Loops, Business Routes	8.830	19.234	45,469.161	6,639.728
	Farm or Ranch to Market Roads and Spurs	9.057	21.212	55,968.009	4,601.642
	County Total	26.487	68.996	206,522.254	20,784.897

Mileage

by County by Highway System Inside a City (On-System Only)

County	Highway System	Centerline	Lane	DVMT	Truck DVMT
Falls (74)					
	IH Highways	0.001	0.004	71.816	24.346
	US Highways	4.297	8.594	21,841.170	3,605.265
	State Highways, Spurs, Loops, Business Routes	10.200	26.490	48,221.071	8,434.768
	Farm or Ranch to Market Roads and Spurs	5.193	10.386	7,631.170	563.384
	Frontage Roads	0.058	0.116	116.389	3.701
	County Total	19.749	45.590	77,881.616	12,631.464
Fannin (75)					
	US Highways	8.380	16.760	44,287.297	7,865.378
	State Highways, Spurs, Loops, Business Routes	36.098	76.386	126,100.426	14,342.555
	Farm or Ranch to Market Roads and Spurs	25.068	50.136	13,387.123	1,661.453
	Frontage Roads	2.747	5.320	7,220.260	230.981
	County Total	72.293	148.602	190,995.106	24,100.367
Fayette (76)					
	IH Highways	0.935	3.740	29,817.768	11,211.347
	US Highways	11.377	32.562	81,684.500	12,167.550
	State Highways, Spurs, Loops, Business Routes	10.439	28.378	51,158.227	9,647.105
	Farm or Ranch to Market Roads and Spurs	3.225	7.556	5,227.779	565.820
	Frontage Roads	4.682	9.364	3,948.724	127.127
	County Total	30.658	81.600	171,836.998	33,718.949

Mileage

by County by Highway System Inside a City (On-System Only)

County	Highway System	Centerline	Lane	DVMT	Truck DVMT
Fisher (77)					
	US Highways	0.929	2.968	2,038.264	319.399
	State Highways, Spurs, Loops, Business Routes	4.352	9.588	5,842.674	865.684
	Farm or Ranch to Market Roads and Spurs	1.641	3.676	992.661	113.226
	County Total	6.922	16.232	8,873.599	1,298.309
Floyd (78)					
	US Highways	3.264	10.676	11,914.114	1,379.068
	State Highways, Spurs, Loops, Business Routes	1.720	3.440	1,836.261	257.645
	Farm or Ranch to Market Roads and Spurs	4.012	9.562	3,210.500	310.474
	County Total	8.996	23.678	16,960.875	1,947.187
Foard (79)					
	US Highways	1.316	2.918	2,200.510	388.042
	State Highways, Spurs, Loops, Business Routes	1.392	2.784	1,308.675	218.153
	Farm or Ranch to Market Roads and Spurs	1.117	2.234	160.409	15.229
	County Total	3.825	7.936	3,669.594	621.424

Mileage

by County by Highway System Inside a City (On-System Only)

County	Highway System	Centerline	Lane	DVMT	Truck DVMT
Fort Bend (80)					
	IH Highways	19.103	125.007	1,721,898.918	165,255.176
	US Highways	24.052	95.862	777,744.216	72,284.081
	State Highways, Spurs, Loops, Business Routes	34.745	139.652	867,732.927	46,925.298
	Farm or Ranch to Market Roads and Spurs	43.078	137.986	706,994.961	36,580.193
	Frontage Roads	45.651	97.391	593,406.607	18,994.777
	County Total	166.629	595.898	4,667,777.629	340,039.525
Franklin (81)					
	IH Highways	1.506	6.024	48,344.377	18,106.022
	US Highways	1.733	3.466	5,446.514	221.366
	State Highways, Spurs, Loops, Business Routes	7.769	18.116	32,430.992	3,976.621
	Farm or Ranch to Market Roads and Spurs	0.673	1.346	920.021	42.416
	Frontage Roads	3.033	6.066	2,659.716	85.905
	County Total	14.714	35.018	89,801.620	22,432.330

Mileage

by County by Highway System Inside a City (On-System Only)

County	Highway System	Centerline	Lane	DVMT	Truck DVMT
Freestone (82)					
	IH Highways	1.986	7.944	62,406.370	21,170.842
	US Highways	5.853	16.344	46,105.445	7,573.089
	State Highways, Spurs, Loops, Business Routes	10.974	22.378	33,630.869	4,549.733
	Farm or Ranch to Market Roads and Spurs	9.863	19.726	17,865.382	1,840.182
	Frontage Roads	3.216	6.432	3,534.531	113.505
	County Total	31.892	72.824	163,542.597	35,247.351
Frio (83)					
	IH Highways	3.681	14.724	78,826.629	35,831.391
	State Highways, Spurs, Loops, Business Routes	6.617	19.847	32,679.243	2,635.144
	Farm or Ranch to Market Roads and Spurs	4.933	12.612	11,684.132	2,451.705
	Frontage Roads	5.779	11.558	6,255.113	200.376
	County Total	21.010	58.741	129,445.117	41,118.616
Gaines (84)					
	US Highways	5.973	22.614	64,725.613	8,609.773
	State Highways, Spurs, Loops, Business Routes	2.224	6.570	6,146.604	854.772
	Farm or Ranch to Market Roads and Spurs	1.631	4.506	6,246.581	1,196.258
	County Total	9.828	33.690	77,118.798	10,660.803

Mileage

by County by Highway System Inside a City (On-System Only)

County	Highway System	Centerline	Lane	DVMT	Truck DVMT
Galveston (85)					
	IH Highways	17.941	107.646	1,351,844.200	62,720.754
	State Highways, Spurs, Loops, Business Routes	67.534	279.268	1,004,967.769	88,071.244
	Farm or Ranch to Market Roads and Spurs	118.482	392.048	1,852,514.908	43,476.660
	Park And Recreation Roads	1.376	2.752	401.792	24.768
	Frontage Roads	46.490	93.484	247,864.239	7,930.025
	County Total	251.823	875.198	4,457,592.908	202,223.451
Garza (86)					
	US Highways	4.758	18.285	40,010.173	7,670.684
	State Highways, Spurs, Loops, Business Routes	2.458	7.476	2,586.420	349.412
	Farm or Ranch to Market Roads and Spurs	1.887	5.558	1,220.654	417.370
	County Total	9.103	31.319	43,817.247	8,437.466
Gillespie (87)					
	US Highways	5.837	23.348	72,290.512	7,288.063
	State Highways, Spurs, Loops, Business Routes	5.957	22.332	52,603.005	4,154.957
	Farm or Ranch to Market Roads and Spurs	3.255	6.510	13,449.811	772.276
	County Total	15.049	52.190	138,343.328	12,215.296
Goliad (89)					
	US Highways	2.792	8.828	16,873.680	2,647.339
	County Total	2.792	8.828	16,873.680	2,647.339

Mileage

by County by Highway System Inside a City (On-System Only)

County	Highway System	Centerline	Lane	DVMT	Truck DVMT
Gonzales (90)					
	US Highways	10.563	35.514	87,663.318	12,960.615
	State Highways, Spurs, Loops, Business Routes	7.058	14.924	27,848.316	4,007.275
	Farm or Ranch to Market Roads and Spurs	4.139	8.278	6,818.042	626.698
	County Total	21.760	58.716	122,329.676	17,594.588
Gray (91)					
	IH Highways	0.987	3.948	12,522.069	6,899.130
	US Highways	3.042	9.826	16,548.489	3,884.798
	State Highways, Spurs, Loops, Business Routes	8.628	31.598	42,547.172	7,295.402
	Farm or Ranch to Market Roads and Spurs	4.369	8.738	7,561.496	1,489.773
	Frontage Roads	0.612	1.224	29.360	0.555
	County Total	17.638	55.334	79,208.586	19,569.658
Grayson (92)					
	US Highways	57.530	206.926	1,664,628.691	272,150.631
	State Highways, Spurs, Loops, Business Routes	68.402	167.122	367,996.499	37,667.923
	Farm or Ranch to Market Roads and Spurs	68.039	149.863	298,493.609	13,346.061
	Frontage Roads	76.381	152.035	108,481.652	3,463.694
	County Total	270.352	675.946	2,439,600.451	326,628.309

Mileage

by County by Highway System Inside a City (On-System Only)

County	Highway System	Centerline	Lane	DVMT	Truck DVMT
Gregg (93)					
	IH Highways	4.018	16.072	150,275.796	45,833.294
	US Highways	30.966	113.758	469,658.559	39,216.908
	State Highways, Spurs, Loops, Business Routes	54.624	221.719	825,769.492	50,669.175
	Farm or Ranch to Market Roads and Spurs	37.485	97.070	173,501.887	8,334.866
	Frontage Roads	2.957	5.914	4,321.531	138.468
	County Total	130.050	454.533	1,623,527.265	144,192.711
Grimes (94)					
	State Highways, Spurs, Loops, Business Routes	14.743	39.242	204,796.400	29,479.153
	Farm or Ranch to Market Roads and Spurs	9.213	18.426	18,579.341	1,667.525
	Frontage Roads	5.570	11.140	13,087.500	418.971
	County Total	29.526	68.808	236,463.241	31,565.649
Guadalupe (95)					
	IH Highways	17.206	75.410	975,142.356	222,875.888
	US Highways	14.353	42.982	116,643.349	11,694.233
	State Highways, Spurs, Loops, Business Routes	31.176	99.340	417,387.356	17,761.617
	Farm or Ranch to Market Roads and Spurs	49.213	118.120	413,652.965	32,331.634
	Frontage Roads	18.890	38.029	112,194.011	3,589.329
	County Total	130.838	373.881	2,035,020.037	288,252.701

Mileage

by County by Highway System Inside a City (On-System Only)

County	Highway System	Centerline	Lane	DVMT	Truck DVMT
Hale (96)					
	IH Highways	7.434	29.736	89,311.757	17,400.665
	US Highways	5.671	23.209	57,694.810	6,021.576
	State Highways, Spurs, Loops, Business Routes	12.692	39.314	50,942.412	6,845.842
	Farm or Ranch to Market Roads and Spurs	11.720	37.793	28,606.690	2,823.753
	Frontage Roads	13.528	27.056	31,085.224	996.897
	County Total	51.045	157.108	257,640.893	34,088.733
Hall (97)					
	US Highways	2.898	11.592	26,795.276	10,409.850
	State Highways, Spurs, Loops, Business Routes	4.114	9.136	3,266.663	589.141
	Farm or Ranch to Market Roads and Spurs	2.109	4.218	1,406.680	84.850
	County Total	9.121	24.946	31,468.619	11,083.841
Hamilton (98)					
	US Highways	5.737	12.606	30,559.790	4,552.268
	State Highways, Spurs, Loops, Business Routes	5.071	11.262	20,687.551	3,063.375
	Farm or Ranch to Market Roads and Spurs	1.443	2.886	1,389.626	160.313
	County Total	12.251	26.754	52,636.967	7,775.956

Mileage

by County by Highway System Inside a City (On-System Only)

County	Highway System	Centerline	Lane	DVMT	Truck DVMT
Hansford (99)					
	State Highways, Spurs, Loops, Business Routes	4.202	10.078	6,483.896	1,771.883
	Farm or Ranch to Market Roads and Spurs	1.309	2.618	1,758.355	342.946
	County Total	5.511	12.696	8,242.251	2,114.829
Hardeman (100)					
	US Highways	3.827	15.630	44,097.099	13,766.413
	State Highways, Spurs, Loops, Business Routes	5.063	10.126	3,972.757	867.619
	Farm or Ranch to Market Roads and Spurs	4.382	8.764	1,998.234	127.829
	County Total	13.272	34.520	50,068.090	14,761.861
Hardin (101)					
	US Highways	15.647	58.652	290,466.877	26,160.280
	State Highways, Spurs, Loops, Business Routes	11.119	33.776	90,938.527	9,810.233
	Farm or Ranch to Market Roads and Spurs	9.130	20.100	48,911.804	6,376.094
	Park And Recreation Roads	0.807	1.614	64.560	4.842
	Frontage Roads	2.109	4.218	3,212.696	103.350
	County Total	38.812	118.360	433,594.464	42,454.799

Mileage

by County by Highway System Inside a City (On-System Only)

County	Highway System	Centerline	Lane	DVMT	Truck DVMT
Harris (102)					
	IH Highways	147.587	1,183.980	27,012,546.673	1,952,766.916
	US Highways	37.558	229.208	3,188,729.757	180,152.178
	State Highways, Spurs, Loops, Business Routes	122.182	658.997	6,295,624.384	652,223.848
	Farm or Ranch to Market Roads and Spurs	55.133	271.657	1,753,805.774	143,122.864
	Park And Recreation Roads	2.100	4.179	403.072	29.159
	Frontage Roads	450.455	1,040.013	6,424,803.374	210,949.369
	County Total	815.015	3,388.034	44,675,913.034	3,139,244.334
Harrison (103)					
	IH Highways	3.738	14.952	121,582.870	44,985.850
	US Highways	19.635	78.183	264,087.620	29,031.644
	State Highways, Spurs, Loops, Business Routes	25.172	88.336	144,701.055	14,682.758
	Farm or Ranch to Market Roads and Spurs	15.087	35.260	33,279.819	4,017.688
	Frontage Roads	2.804	5.608	2,111.984	67.603
	County Total	66.436	222.339	565,763.348	92,785.543
Hartley (104)					
	US Highways	2.017	5.728	13,072.602	3,372.848
	State Highways, Spurs, Loops, Business Routes	0.319	0.638	190.528	52.931
	Farm or Ranch to Market Roads and Spurs	2.973	10.484	5,946.613	1,058.569
	County Total	5.309	16.850	19,209.743	4,484.348

Mileage

by County by Highway System Inside a City (On-System Only)

County	Highway System	Centerline	Lane	DVMT	Truck DVMT
Haskell (105)					
	US Highways	6.586	22.864	21,205.401	3,597.154
	State Highways, Spurs, Loops, Business Routes	5.705	12.988	10,622.898	2,123.699
	Farm or Ranch to Market Roads and Spurs	3.869	7.738	1,257.507	169.476
	Frontage Roads	3.566	7.132	1,817.775	58.188
	County Total	19.726	50.722	34,903.581	5,948.517
Hays (106)					
	IH Highways	22.344	134.064	2,416,080.189	381,322.864
	US Highways	2.085	8.340	56,398.895	1,891.145
	State Highways, Spurs, Loops, Business Routes	20.498	64.295	271,588.372	32,729.575
	Farm or Ranch to Market Roads and Spurs	39.385	94.844	513,328.620	24,154.498
	Frontage Roads	44.995	91.208	456,862.054	14,619.313
	County Total	129.307	392.751	3,714,258.130	454,717.395
Hemphill (107)					
	US Highways	1.398	3.476	7,918.386	1,862.778
	Farm or Ranch to Market Roads and Spurs	0.782	1.564	1,611.532	45.270
	County Total	2.180	5.040	9,529.918	1,908.048

Mileage

by County by Highway System Inside a City (On-System Only)

County	Highway System	Centerline	Lane	DVMT	Truck DVMT
Henderson (108)					
	US Highways	12.109	42.925	123,868.118	10,440.651
	State Highways, Spurs, Loops, Business Routes	67.275	224.397	626,431.491	63,126.491
	Farm or Ranch to Market Roads and Spurs	40.759	83.720	88,675.291	6,285.791
	Frontage Roads	1.570	3.140	668.956	21.199
	County Total	121.713	354.182	839,643.856	79,874.132
Hidalgo (109)					
	IH Highways	50.145	278.782	3,308,816.433	311,212.528
	US Highways	21.942	74.124	349,901.733	54,906.710
	State Highways, Spurs, Loops, Business Routes	90.607	368.041	1,490,640.764	33,900.422
	Farm or Ranch to Market Roads and Spurs	142.700	480.997	2,039,992.346	64,744.400
	Frontage Roads	100.720	237.646	1,208,284.516	38,656.678
	County Total	406.114	1,439.590	8,397,635.792	503,420.738
Hill (110)					
	IH Highways	10.833	51.416	578,956.805	211,607.740
	US Highways	1.366	2.732	2,022.286	314.400
	State Highways, Spurs, Loops, Business Routes	23.654	60.497	109,988.944	13,546.598
	Farm or Ranch to Market Roads and Spurs	22.800	45.600	42,944.025	2,498.871
	Frontage Roads	12.318	24.636	16,053.390	514.579
	County Total	70.971	184.881	749,965.450	228,482.188

Mileage

by County by Highway System Inside a City (On-System Only)

County	Highway System	Centerline	Lane	DVMT	Truck DVMT
Hockley (111)					
	US Highways	5.554	18.040	45,161.321	6,605.297
	State Highways, Spurs, Loops, Business Routes	7.323	27.064	77,549.002	2,589.334
	Farm or Ranch to Market Roads and Spurs	6.516	17.270	16,356.374	1,274.189
	County Total	19.393	62.374	139,066.697	10,468.820
Hood (112)					
	US Highways	11.425	44.278	317,999.224	16,935.522
	State Highways, Spurs, Loops, Business Routes	10.382	23.836	87,545.457	6,415.026
	Farm or Ranch to Market Roads and Spurs	13.760	30.138	74,568.396	6,993.100
	County Total	35.567	98.252	480,113.077	30,343.648
Hopkins (113)					
	IH Highways	7.441	29.764	249,198.658	93,128.956
	State Highways, Spurs, Loops, Business Routes	25.100	65.862	144,510.016	14,451.426
	Farm or Ranch to Market Roads and Spurs	13.183	26.366	20,252.477	1,217.925
	Frontage Roads	14.217	28.434	23,340.620	747.755
	County Total	59.941	150.426	437,301.771	109,546.062

Mileage

by County by Highway System Inside a City (On-System Only)

County	Highway System	Centerline	Lane	DVMT	Truck DVMT
Houston (114)					
	US Highways	8.937	32.012	41,754.584	5,801.220
	State Highways, Spurs, Loops, Business Routes	20.937	51.940	99,983.963	17,743.090
	Farm or Ranch to Market Roads and Spurs	14.426	28.852	12,876.648	1,035.742
	County Total	44.300	112.804	154,615.195	24,580.052
Howard (115)					
	IH Highways	7.347	29.388	155,398.463	51,307.325
	US Highways	0.160	0.640	1,814.240	284.800
	State Highways, Spurs, Loops, Business Routes	10.720	50.110	100,461.052	12,152.662
	Farm or Ranch to Market Roads and Spurs	7.049	26.818	53,538.984	4,604.078
	Park And Recreation Roads	2.396	2.396	275.540	21.564
	Frontage Roads	15.532	31.064	16,164.768	514.220
	County Total	43.204	140.416	327,653.047	68,884.649
Hudspeth (116)					
	Farm or Ranch to Market Roads and Spurs	2.707	5.414	1,202.139	121.370
	County Total	2.707	5.414	1,202.139	121.370

Mileage

by County by Highway System Inside a City (On-System Only)

County	Highway System	Centerline	Lane	DVMT	Truck DVMT
Hunt (117)					
	IH Highways	11.736	46.944	423,371.943	137,347.473
	US Highways	9.618	29.038	130,499.081	9,678.173
	State Highways, Spurs, Loops, Business Routes	53.367	149.838	314,838.444	40,860.214
	Farm or Ranch to Market Roads and Spurs	37.387	74.774	122,782.590	4,493.827
	Frontage Roads	25.829	51.658	80,970.311	2,589.703
	County Total	137.937	352.252	1,072,462.369	194,969.390
Hutchinson (118)					
	State Highways, Spurs, Loops, Business Routes	20.397	66.868	114,527.678	10,045.179
	Farm or Ranch to Market Roads and Spurs	4.317	9.184	10,511.674	450.060
	County Total	24.714	76.052	125,039.352	10,495.239
Irion (119)					
	US Highways	1.638	3.656	11,826.818	1,433.904
	Farm or Ranch to Market Roads and Spurs	0.748	1.496	1,237.532	151.776
	County Total	2.386	5.152	13,064.350	1,585.680

Mileage

by County by Highway System Inside a City (On-System Only)

County	Highway System	Centerline	Lane	DVMT	Truck DVMT
Jack (120)					
	US Highways	5.941	18.978	35,168.965	6,884.484
	State Highways, Spurs, Loops, Business Routes	1.113	2.544	1,202.477	342.849
	Farm or Ranch to Market Roads and Spurs	1.269	2.538	553.257	218.410
	Park And Recreation Roads	1.542	3.084	143.040	18.372
	County Total	9.865	27.144	37,067.739	7,464.115
Jackson (121)					
	US Highways	3.462	13.848	70,353.236	18,001.333
	State Highways, Spurs, Loops, Business Routes	8.252	19.494	42,613.254	6,693.650
	Farm or Ranch to Market Roads and Spurs	5.053	10.106	8,306.185	1,399.158
	Frontage Roads	6.919	13.838	1,852.158	56.183
	County Total	23.686	57.286	123,124.833	26,150.324
Jasper (122)					
	US Highways	14.199	55.621	144,008.156	21,279.437
	State Highways, Spurs, Loops, Business Routes	1.006	2.012	3,427.466	465.304
	Farm or Ranch to Market Roads and Spurs	10.057	21.200	17,066.571	2,816.490
	County Total	25.262	78.833	164,502.193	24,561.231
Jeff Davis (123)					
	US Highways	0.512	1.024	435.200	69.120
	County Total	0.512	1.024	435.200	69.120

Mileage

by County by Highway System Inside a City (On-System Only)

County	Highway System	Centerline	Lane	DVMT	Truck DVMT
Jefferson (124)					
	IH Highways	9.665	65.205	744,962.491	147,529.622
	US Highways	31.548	133.170	1,221,423.191	89,041.164
	State Highways, Spurs, Loops, Business Routes	74.287	251.278	878,827.169	74,680.568
	Farm or Ranch to Market Roads and Spurs	25.748	82.250	324,300.885	13,917.747
	Frontage Roads	66.831	134.443	333,158.226	10,663.783
	County Total	208.079	666.346	3,502,671.962	335,832.884
Jim Wells (126)					
	US Highways	1.022	4.088	12,489.442	4,478.443
	State Highways, Spurs, Loops, Business Routes	9.786	37.700	116,711.060	4,184.086
	Farm or Ranch to Market Roads and Spurs	8.750	19.586	40,335.383	6,876.848
	Frontage Roads	0.503	1.006	284.617	9.061
	County Total	20.061	62.380	169,820.502	15,548.438
Johnson (127)					
	IH Highways	14.444	57.866	698,088.639	140,409.728
	US Highways	25.801	99.102	481,940.634	73,785.902
	State Highways, Spurs, Loops, Business Routes	40.514	143.980	620,566.794	53,605.496
	Farm or Ranch to Market Roads and Spurs	42.143	95.626	247,348.991	34,823.968
	Frontage Roads	38.675	77.350	74,941.419	2,395.140
	County Total	161.577	473.924	2,122,886.477	305,020.234

Mileage

by County by Highway System Inside a City (On-System Only)

County	Highway System	Centerline	Lane	DVMT	Truck DVMT
Jones (128)					
	US Highways	10.852	36.760	58,667.219	7,091.858
	State Highways, Spurs, Loops, Business Routes	7.435	18.238	15,028.430	3,431.464
	Farm or Ranch to Market Roads and Spurs	24.052	48.104	27,629.023	2,756.500
	Frontage Roads	7.150	14.300	5,145.219	172.196
	County Total	49.489	117.402	106,469.891	13,452.018
Karnes (129)					
	US Highways	4.404	12.124	42,853.961	7,257.924
	State Highways, Spurs, Loops, Business Routes	9.784	21.882	45,391.259	8,985.887
	Farm or Ranch to Market Roads and Spurs	9.232	20.202	14,815.667	2,235.622
	County Total	23.420	54.208	103,060.887	18,479.433
Kaufman (130)					
	IH Highways	10.922	49.444	472,112.814	145,597.209
	US Highways	33.891	135.564	847,595.162	59,896.727
	State Highways, Spurs, Loops, Business Routes	40.485	105.192	364,090.465	52,858.621
	Farm or Ranch to Market Roads and Spurs	67.101	144.190	379,114.541	16,383.034
	Frontage Roads	35.503	71.006	67,791.921	2,170.408
	County Total	187.902	505.396	2,130,704.903	276,905.999

Mileage

by County by Highway System Inside a City (On-System Only)

County	Highway System	Centerline	Lane	DVMT	Truck DVMT
Kendall (131)					
	IH Highways	4.713	18.852	189,192.289	28,331.914
	US Highways	4.587	15.804	72,857.770	2,909.649
	State Highways, Spurs, Loops, Business Routes	3.058	7.270	44,554.711	1,219.393
	Farm or Ranch to Market Roads and Spurs	1.624	4.833	12,399.721	951.010
	Frontage Roads	6.623	13.246	17,159.264	549.940
	County Total	20.605	60.005	336,163.755	33,961.906
Kent (132)					
	US Highways	0.457	0.914	339.814	58.384
	State Highways, Spurs, Loops, Business Routes	1.794	3.588	1,538.823	311.999
	Farm or Ranch to Market Roads and Spurs	1.270	2.540	215.539	67.948
	County Total	3.521	7.042	2,094.176	438.331
Kerr (133)					
	IH Highways	5.110	20.440	68,550.650	23,240.280
	State Highways, Spurs, Loops, Business Routes	25.490	79.181	275,634.112	14,975.551
	Farm or Ranch to Market Roads and Spurs	4.021	10.290	21,409.069	2,364.636
	Frontage Roads	0.930	1.860	246.450	8.370
	County Total	35.551	111.771	365,840.281	40,588.837

Mileage

by County by Highway System Inside a City (On-System Only)

County	Highway System	Centerline	Lane	DVMT	Truck DVMT
Kimble (134)					
	IH Highways	0.766	3.064	9,230.341	3,417.050
	US Highways	3.011	9.018	10,530.196	956.147
	State Highways, Spurs, Loops, Business Routes	0.875	3.500	2,083.625	396.625
	Farm or Ranch to Market Roads and Spurs	0.416	0.832	393.291	33.619
	Frontage Roads	0.338	0.676	14.196	0.676
	County Total	5.406	17.090	22,251.649	4,804.117
Kinney (136)					
	US Highways	2.197	4.394	9,251.450	1,738.747
	State Highways, Spurs, Loops, Business Routes	2.260	4.520	1,696.839	399.366
	Farm or Ranch to Market Roads and Spurs	3.002	6.004	3,547.693	293.243
	County Total	7.459	14.918	14,495.982	2,431.356
Kleberg (137)					
	US Highways	5.457	21.828	111,943.719	19,372.173
	State Highways, Spurs, Loops, Business Routes	9.655	30.384	77,695.453	9,980.305
	Farm or Ranch to Market Roads and Spurs	13.916	39.966	74,072.869	6,565.017
	Park And Recreation Roads	1.225	2.450	1,069.425	31.850
	Frontage Roads	5.305	10.516	14,166.451	454.202
	County Total	35.558	105.144	278,947.917	36,403.547

Mileage

by County by Highway System Inside a City (On-System Only)

County	Highway System	Centerline	Lane	DVMT	Truck DVMT
Knox (138)					
	US Highways	3.599	12.418	8,589.083	2,224.824
	State Highways, Spurs, Loops, Business Routes	7.279	15.598	6,675.093	2,469.747
	Farm or Ranch to Market Roads and Spurs	2.688	5.376	908.508	385.029
	County Total	13.566	33.392	16,172.684	5,079.600
Lamar (139)					
	US Highways	26.622	89.416	372,440.055	45,480.480
	State Highways, Spurs, Loops, Business Routes	22.387	72.290	149,945.966	29,154.687
	Farm or Ranch to Market Roads and Spurs	24.005	51.254	65,360.770	3,091.553
	Frontage Roads	1.935	3.870	2,761.513	88.172
	County Total	74.949	216.830	590,508.304	77,814.892
Lamb (140)					
	US Highways	14.822	52.476	66,861.010	14,241.066
	State Highways, Spurs, Loops, Business Routes	4.807	12.808	7,620.929	1,378.607
	Farm or Ranch to Market Roads and Spurs	8.976	19.814	14,771.862	1,710.878
	County Total	28.605	85.098	89,253.801	17,330.551

Mileage

by County by Highway System Inside a City (On-System Only)

County	Highway System	Centerline	Lane	DVMT	Truck DVMT
Lampasas (141)					
	US Highways	12.339	46.834	129,564.560	13,366.397
	State Highways, Spurs, Loops, Business Routes	1.327	2.654	7,819.230	1,314.924
	Farm or Ranch to Market Roads and Spurs	7.939	17.166	18,824.866	1,893.148
	County Total	21.605	66.654	156,208.656	16,574.469
La Salle (142)					
	IH Highways	1.226	4.904	22,884.656	11,253.568
	State Highways, Spurs, Loops, Business Routes	3.277	11.386	17,843.472	1,799.036
	Farm or Ranch to Market Roads and Spurs	1.061	2.122	4,073.428	267.783
	Frontage Roads	2.288	4.576	5,490.636	175.973
	County Total	7.852	22.988	50,292.192	13,496.360
Lavaca (143)					
	US Highways	9.775	27.589	74,390.658	10,243.713
	State Highways, Spurs, Loops, Business Routes	4.422	10.411	16,095.188	2,479.342
	Farm or Ranch to Market Roads and Spurs	4.209	9.474	6,491.539	661.722
	County Total	18.406	47.474	96,977.385	13,384.777

Mileage

by County by Highway System Inside a City (On-System Only)

County	Highway System	Centerline	Lane	DVMT	Truck DVMT
Lee (144)					
	US Highways	8.397	35.174	103,196.557	16,884.975
	State Highways, Spurs, Loops, Business Routes	1.635	3.270	2,905.821	200.647
	Farm or Ranch to Market Roads and Spurs	3.640	7.280	10,102.175	887.207
	County Total	13.672	45.724	116,204.553	17,972.829
Leon (145)					
	IH Highways	2.622	10.488	88,669.432	29,099.446
	US Highways	8.307	19.450	64,220.612	15,511.431
	State Highways, Spurs, Loops, Business Routes	8.330	16.660	21,958.779	2,294.659
	Farm or Ranch to Market Roads and Spurs	8.089	16.178	10,908.148	750.900
	Frontage Roads	4.209	8.418	1,495.785	49.340
	County Total	31.557	71.194	187,252.756	47,705.776
Liberty (146)					
	US Highways	24.336	88.423	449,515.780	43,403.194
	State Highways, Spurs, Loops, Business Routes	29.480	86.096	304,936.372	32,259.667
	Farm or Ranch to Market Roads and Spurs	35.731	73.856	129,795.727	11,490.383
	Frontage Roads	7.847	15.694	8,214.258	263.027
	County Total	97.394	264.069	892,462.137	87,416.271

Mileage

by County by Highway System Inside a City (On-System Only)

County	Highway System	Centerline	Lane	DVMT	Truck DVMT
Limestone (147)					
	US Highways	3.023	8.792	33,579.477	3,342.169
	State Highways, Spurs, Loops, Business Routes	15.194	38.725	83,744.515	10,236.636
	Farm or Ranch to Market Roads and Spurs	11.875	23.750	20,109.855	2,185.243
	County Total	30.092	71.267	137,433.847	15,764.048
Lipscomb (148)					
	US Highways	1.047	4.056	1,339.470	594.585
	State Highways, Spurs, Loops, Business Routes	5.358	13.144	7,052.011	1,532.743
	Farm or Ranch to Market Roads and Spurs	2.497	5.146	1,088.738	45.650
	County Total	8.902	22.346	9,480.219	2,172.978
Live Oak (149)					
	US Highways	4.325	17.058	41,028.416	11,153.446
	State Highways, Spurs, Loops, Business Routes	2.146	5.112	11,469.378	3,058.106
	County Total	6.471	22.170	52,497.794	14,211.552
Llano (150)					
	State Highways, Spurs, Loops, Business Routes	7.366	23.956	39,190.566	4,945.133
	Farm or Ranch to Market Roads and Spurs	7.439	14.878	19,805.027	875.315
	County Total	14.805	38.834	58,995.593	5,820.448

Mileage

by County by Highway System Inside a City (On-System Only)

County	Highway System	Centerline	Lane	DVMT	Truck DVMT
Lubbock (152)					
	IH Highways	12.086	64.728	448,483.766	40,972.529
	US Highways	44.190	197.950	733,190.986	80,422.452
	State Highways, Spurs, Loops, Business Routes	50.493	212.550	938,026.324	103,329.741
	Farm or Ranch to Market Roads and Spurs	47.909	144.403	365,316.489	34,159.826
	Frontage Roads	106.101	234.644	432,158.883	13,829.272
	County Total	260.779	854.275	2,917,176.448	272,713.820
Lynn (153)					
	US Highways	4.023	14.152	18,970.646	3,423.900
	State Highways, Spurs, Loops, Business Routes	2.656	7.198	2,808.424	275.876
	Farm or Ranch to Market Roads and Spurs	4.266	10.540	3,067.535	387.580
	Frontage Roads	3.156	6.312	1,009.642	32.993
	County Total	14.101	38.202	25,856.247	4,120.349
Madison (154)					
	IH Highways	1.185	4.740	39,575.955	13,070.450
	US Highways	3.134	12.536	33,087.545	3,038.548
	State Highways, Spurs, Loops, Business Routes	8.204	17.124	28,923.074	3,146.398
	Farm or Ranch to Market Roads and Spurs	2.959	5.918	3,451.150	169.539
	Frontage Roads	2.050	4.100	714.912	23.032
	County Total	17.532	44.418	105,752.636	19,447.967

Mileage

by County by Highway System Inside a City (On-System Only)

County	Highway System	Centerline	Lane	DVMT	Truck DVMT
Marion (155)					
	US Highways	2.194	8.776	20,803.377	6,673.734
	State Highways, Spurs, Loops, Business Routes	2.269	6.146	9,396.958	983.191
	Farm or Ranch to Market Roads and Spurs	1.199	2.422	2,096.435	273.629
	County Total	5.662	17.344	32,296.770	7,930.554
Martin (156)					
	IH Highways	1.351	5.404	30,343.707	9,876.656
	State Highways, Spurs, Loops, Business Routes	4.338	12.238	16,119.417	3,994.944
	Farm or Ranch to Market Roads and Spurs	0.872	1.744	374.049	188.409
	Frontage Roads	2.613	5.226	1,166.170	36.668
	County Total	9.174	24.612	48,003.343	14,096.677
Mason (157)					
	US Highways	2.204	8.816	10,623.544	1,207.548
	State Highways, Spurs, Loops, Business Routes	1.682	5.600	4,933.134	542.068
	Farm or Ranch to Market Roads and Spurs	2.375	4.750	2,256.520	140.383
	County Total	6.261	19.166	17,813.198	1,889.999
Matagorda (158)					
	State Highways, Spurs, Loops, Business Routes	16.895	59.650	186,573.635	13,822.930
	Farm or Ranch to Market Roads and Spurs	1.236	3.722	12,314.960	960.015
	County Total	18.131	63.372	198,888.595	14,782.945

Mileage

by County by Highway System Inside a City (On-System Only)

County	Highway System	Centerline	Lane	DVMT	Truck DVMT
Maverick (159)					
	US Highways	7.367	29.234	126,428.100	11,345.079
	State Highways, Spurs, Loops, Business Routes	4.970	14.429	45,202.870	1,832.778
	Farm or Ranch to Market Roads and Spurs	4.875	15.708	93,352.484	9,426.421
	County Total	17.212	59.371	264,983.454	22,604.278
McCulloch (160)					
	US Highways	8.923	21.776	56,368.716	6,494.912
	Farm or Ranch to Market Roads and Spurs	13.232	26.464	10,634.933	1,678.071
	County Total	22.155	48.240	67,003.649	8,172.983
McLennan (161)					
	IH Highways	25.454	122.988	2,200,239.522	646,188.074
	US Highways	35.291	140.493	734,734.721	43,635.688
	State Highways, Spurs, Loops, Business Routes	52.612	209.603	764,399.704	97,871.700
	Farm or Ranch to Market Roads and Spurs	74.958	192.995	527,661.058	31,802.277
	Frontage Roads	91.636	183.721	376,527.409	12,052.370
	County Total	279.951	849.800	4,603,562.414	831,550.109

Mileage

by County by Highway System Inside a City (On-System Only)

County	Highway System	Centerline	Lane	DVMT	Truck DVMT
Medina (163)					
	IH Highways	2.128	8.512	54,270.384	22,033.312
	US Highways	7.049	28.657	132,547.021	13,277.602
	State Highways, Spurs, Loops, Business Routes	6.344	17.398	37,062.733	2,924.644
	Farm or Ranch to Market Roads and Spurs	10.820	21.640	29,695.042	5,191.459
	Frontage Roads	1.487	2.974	3,899.621	124.670
	County Total	27.828	79.181	257,474.801	43,551.687
Menard (164)					
	US Highways	2.988	10.943	13,445.472	3,158.297
	Farm or Ranch to Market Roads and Spurs	1.176	2.352	545.808	53.615
	County Total	4.164	13.295	13,991.280	3,211.912
Midland (165)					
	IH Highways	9.020	36.080	401,043.779	91,220.266
	State Highways, Spurs, Loops, Business Routes	52.510	221.708	1,370,098.414	75,121.126
	Farm or Ranch to Market Roads and Spurs	3.924	13.804	51,605.044	5,699.334
	Frontage Roads	59.532	120.744	284,376.769	9,101.145
	County Total	124.986	392.336	2,107,124.006	181,141.871

Mileage

by County by Highway System Inside a City (On-System Only)

County	Highway System	Centerline	Lane	DVMT	Truck DVMT
Milam (166)					
	US Highways	15.225	43.420	136,382.109	28,960.623
	State Highways, Spurs, Loops, Business Routes	0.948	1.896	5,840.628	1,261.788
	Farm or Ranch to Market Roads and Spurs	8.692	17.384	12,492.397	902.089
	County Total	24.865	62.700	154,715.134	31,124.500
Mills (167)					
	US Highways	2.545	7.193	15,199.013	2,451.422
	State Highways, Spurs, Loops, Business Routes	0.891	1.782	2,327.868	373.055
	Farm or Ranch to Market Roads and Spurs	1.694	3.388	1,931.252	236.334
	County Total	5.130	12.363	19,458.133	3,060.811
Mitchell (168)					
	IH Highways	3.848	15.392	67,647.693	23,788.142
	State Highways, Spurs, Loops, Business Routes	9.198	18.396	18,421.522	2,357.542
	Farm or Ranch to Market Roads and Spurs	3.655	7.310	1,652.818	208.423
	Frontage Roads	7.825	15.650	5,359.910	172.756
	County Total	24.526	56.748	93,081.943	26,526.863

Mileage

by County by Highway System Inside a City (On-System Only)

County	Highway System	Centerline	Lane	DVMT	Truck DVMT
Montague (169)					
	US Highways	9.338	29.842	77,347.343	17,256.188
	State Highways, Spurs, Loops, Business Routes	3.907	9.798	12,967.542	2,184.743
	Farm or Ranch to Market Roads and Spurs	9.483	19.390	11,672.298	2,539.639
	Frontage Roads	5.323	10.646	1,882.836	59.716
	County Total	28.051	69.676	103,870.019	22,040.286
Montgomery (170)					
	IH Highways	21.093	112.594	2,349,406.870	256,271.037
	State Highways, Spurs, Loops, Business Routes	46.504	149.774	799,003.574	62,747.233
	Farm or Ranch to Market Roads and Spurs	35.661	79.034	484,408.449	19,564.482
	Frontage Roads	40.676	83.496	502,469.691	16,081.816
	County Total	143.934	424.898	4,135,288.584	354,664.568
Moore (171)					
	US Highways	5.073	20.292	58,909.055	18,466.683
	State Highways, Spurs, Loops, Business Routes	1.541	6.142	9,081.302	1,549.347
	Farm or Ranch to Market Roads and Spurs	2.607	5.214	6,096.839	1,139.749
	Frontage Roads	0.785	2.744	1,367.541	43.780
	County Total	10.006	34.392	75,454.737	21,199.559

Mileage

by County by Highway System Inside a City (On-System Only)

County	Highway System	Centerline	Lane	DVMT	Truck DVMT
Morris (172)					
	US Highways	10.539	42.156	61,129.011	10,335.497
	State Highways, Spurs, Loops, Business Routes	5.417	14.610	18,374.011	1,886.571
	Farm or Ranch to Market Roads and Spurs	4.202	9.652	6,111.391	847.153
	County Total	20.158	66.418	85,614.413	13,069.221
Motley (173)					
	US Highways	1.107	2.214	1,603.818	303.329
	State Highways, Spurs, Loops, Business Routes	2.956	5.912	1,144.674	125.454
	Farm or Ranch to Market Roads and Spurs	3.277	7.136	682.909	106.107
	County Total	7.340	15.262	3,431.401	534.890
Nacogdoches (174)					
	US Highways	10.839	43.356	225,707.889	50,902.449
	State Highways, Spurs, Loops, Business Routes	32.268	101.097	281,603.254	49,216.425
	Farm or Ranch to Market Roads and Spurs	32.377	86.350	156,736.856	10,813.748
	County Total	75.484	230.803	664,047.999	110,932.622

Mileage

by County by Highway System Inside a City (On-System Only)

County	Highway System	Centerline	Lane	DVMT	Truck DVMT
Navarro (175)					
	IH Highways	13.519	54.076	560,562.466	148,613.205
	US Highways	11.613	23.786	68,594.709	8,617.499
	State Highways, Spurs, Loops, Business Routes	37.960	134.996	300,560.649	43,084.880
	Farm or Ranch to Market Roads and Spurs	33.996	67.992	56,813.449	3,583.455
	Frontage Roads	24.877	49.754	26,545.596	847.954
	County Total	121.965	330.604	1,013,076.869	204,746.993
Newton (176)					
	US Highways	6.141	12.802	19,059.727	4,166.086
	State Highways, Spurs, Loops, Business Routes	9.044	22.621	14,816.086	2,408.316
	Farm or Ranch to Market Roads and Spurs	0.519	1.038	153.205	33.123
	County Total	15.704	36.461	34,029.018	6,607.525
Nolan (177)					
	IH Highways	4.863	19.452	133,111.312	39,692.725
	US Highways	0.510	2.040	5,293.290	1,556.010
	State Highways, Spurs, Loops, Business Routes	14.013	45.117	49,737.198	14,785.023
	Farm or Ranch to Market Roads and Spurs	5.978	14.314	7,976.081	820.003
	Frontage Roads	9.023	18.046	9,530.236	306.739
	County Total	34.387	98.969	205,648.117	57,160.500

Mileage

by County by Highway System Inside a City (On-System Only)

County	Highway System	Centerline	Lane	DVMT	Truck DVMT
Nueces (178)					
	IH Highways	23.381	126.127	1,252,002.880	137,816.143
	US Highways	8.615	44.736	361,590.897	40,019.955
	State Highways, Spurs, Loops, Business Routes	106.141	419.423	3,028,389.763	148,028.850
	Farm or Ranch to Market Roads and Spurs	41.865	115.103	385,292.729	34,514.378
	Park And Recreation Roads	8.783	35.106	232,045.145	8,466.309
	Frontage Roads	96.195	200.479	387,435.435	12,442.648
	County Total	284.980	940.974	5,646,756.849	381,288.283
Ochiltree (179)					
	US Highways	4.505	14.226	29,575.225	5,773.702
	State Highways, Spurs, Loops, Business Routes	7.536	15.072	19,731.649	4,149.001
	Farm or Ranch to Market Roads and Spurs	0.621	1.242	2,847.485	73.026
	County Total	12.662	30.540	52,154.359	9,995.729
Oldham (180)					
	IH Highways	0.350	1.400	5,003.798	1,756.848
	US Highways	0.996	1.992	2,920.857	1,438.130
	State Highways, Spurs, Loops, Business Routes	2.421	8.458	1,885.598	145.562
	Frontage Roads	0.191	0.382	94.044	3.034
	County Total	3.958	12.232	9,904.297	3,343.574

Mileage

by County by Highway System Inside a City (On-System Only)

County	Highway System	Centerline	Lane	DVMT	Truck DVMT
Orange (181)					
	IH Highways	21.988	99.738	1,310,100.886	300,482.405
	State Highways, Spurs, Loops, Business Routes	33.728	116.533	438,902.888	33,786.272
	Farm or Ranch to Market Roads and Spurs	39.706	89.545	256,258.737	13,013.172
	Frontage Roads	35.948	71.896	94,120.791	3,012.151
	County Total	131.370	377.712	2,099,383.302	350,294.000
Palo Pinto (182)					
	IH Highways	0.315	1.260	7,439.931	3,398.202
	US Highways	9.322	27.128	105,623.805	9,797.860
	State Highways, Spurs, Loops, Business Routes	6.563	13.504	5,920.144	1,267.722
	Farm or Ranch to Market Roads and Spurs	11.359	23.306	27,127.773	2,819.136
	Frontage Roads	0.630	1.260	109.131	3.596
	County Total	28.189	66.458	146,220.784	17,286.516
Panola (183)					
	US Highways	4.174	16.696	42,519.725	11,476.031
	State Highways, Spurs, Loops, Business Routes	15.147	39.240	84,961.664	8,798.980
	Farm or Ranch to Market Roads and Spurs	12.193	24.386	13,723.567	1,944.784
	County Total	31.514	80.322	141,204.956	22,219.795

Mileage

by County by Highway System Inside a City (On-System Only)

County	Highway System	Centerline	Lane	DVMT	Truck DVMT
Parker (184)					
	IH Highways	15.900	74.530	1,002,140.692	209,625.806
	US Highways	13.175	52.804	232,406.960	12,471.025
	State Highways, Spurs, Loops, Business Routes	14.169	44.950	225,258.311	21,710.798
	Farm or Ranch to Market Roads and Spurs	35.404	80.980	227,079.925	25,631.653
	Park And Recreation Roads	0.456	0.912	95.304	31.464
	Frontage Roads	22.747	45.494	83,408.492	2,671.468
	County Total	101.851	299.670	1,770,389.684	272,142.214
Parmer (185)					
	US Highways	4.513	18.672	31,244.212	7,233.828
	State Highways, Spurs, Loops, Business Routes	2.994	10.810	6,039.871	1,038.590
	Farm or Ranch to Market Roads and Spurs	3.602	8.692	4,304.754	465.848
	County Total	11.109	38.174	41,588.837	8,738.266
Pecos (186)					
	IH Highways	5.433	21.732	34,921.648	15,555.174
	US Highways	6.118	22.406	35,024.803	7,206.812
	State Highways, Spurs, Loops, Business Routes	3.150	11.404	14,973.272	1,150.330
	Farm or Ranch to Market Roads and Spurs	1.155	4.620	5,517.225	794.626
	Frontage Roads	11.171	22.342	6,211.627	198.852
	County Total	27.027	82.504	96,648.575	24,905.794

Mileage

by County by Highway System Inside a City (On-System Only)

County	Highway System	Centerline	Lane	DVMT	Truck DVMT
Polk (187)					
	US Highways	20.501	69.701	297,817.108	56,753.690
	State Highways, Spurs, Loops, Business Routes	9.363	31.385	51,826.498	12,543.534
	Farm or Ranch to Market Roads and Spurs	8.567	17.134	22,283.700	1,385.082
	Frontage Roads	7.441	14.882	39,945.375	1,279.737
	County Total	45.872	133.102	411,872.681	71,962.043
Potter (188)					
	IH Highways	15.196	89.376	775,578.888	149,107.536
	US Highways	14.540	74.391	226,780.193	55,573.889
	State Highways, Spurs, Loops, Business Routes	30.261	105.047	279,123.104	40,362.132
	Farm or Ranch to Market Roads and Spurs	6.129	17.790	35,441.214	3,138.235
	Frontage Roads	46.552	93.104	144,015.273	4,606.622
	County Total	112.678	379.708	1,460,938.672	252,788.414
Presidio (189)					
	US Highways	3.469	9.401	10,537.636	804.752
	State Highways, Spurs, Loops, Business Routes	3.053	6.106	9,618.080	643.193
	Farm or Ranch to Market Roads and Spurs	3.255	6.510	7,200.856	452.024
	County Total	9.777	22.017	27,356.572	1,899.969

Mileage

by County by Highway System Inside a City (On-System Only)

County	Highway System	Centerline	Lane	DVMT	Truck DVMT
Rains (190)					
	US Highways	4.401	10.310	36,650.285	2,992.213
	State Highways, Spurs, Loops, Business Routes	5.668	11.336	27,018.882	2,409.050
	Farm or Ranch to Market Roads and Spurs	4.171	8.342	5,170.150	249.957
	County Total	14.240	29.988	68,839.317	5,651.220
Randall (191)					
	IH Highways	8.184	40.416	264,285.987	29,635.926
	US Highways	6.977	27.908	96,783.396	15,329.009
	State Highways, Spurs, Loops, Business Routes	11.372	39.206	125,087.467	4,614.882
	Farm or Ranch to Market Roads and Spurs	4.320	12.840	43,064.451	2,545.205
	Frontage Roads	24.009	48.018	75,122.958	2,400.972
	County Total	54.862	168.388	604,344.259	54,525.994
Reagan (192)					
	US Highways	1.034	3.220	12,037.762	1,288.812
	County Total	1.034	3.220	12,037.762	1,288.812
Real (193)					
	US Highways	0.949	1.898	4,027.894	387.711
	State Highways, Spurs, Loops, Business Routes	0.956	1.912	1,528.980	345.020
	Farm or Ranch to Market Roads and Spurs	1.119	2.238	1,771.358	142.901
	County Total	3.024	6.048	7,328.232	875.632

Mileage

by County by Highway System Inside a City (On-System Only)

County	Highway System	Centerline	Lane	DVMT	Truck DVMT
Red River (194)					
	US Highways	7.559	15.118	34,995.505	8,066.224
	State Highways, Spurs, Loops, Business Routes	7.011	14.022	15,863.809	3,540.973
	Farm or Ranch to Market Roads and Spurs	7.524	15.048	6,475.417	435.448
	County Total	22.094	44.188	57,334.731	12,042.645
Reeves (195)					
	IH Highways	5.010	20.040	56,603.462	21,175.449
	US Highways	3.015	10.658	32,177.468	10,636.801
	State Highways, Spurs, Loops, Business Routes	5.924	16.864	58,655.274	7,243.250
	Farm or Ranch to Market Roads and Spurs	3.160	8.974	17,979.332	2,304.955
	Frontage Roads	6.126	12.252	9,953.710	317.709
	County Total	23.235	68.788	175,369.246	41,678.164
Refugio (196)					
	US Highways	3.087	12.204	43,380.510	13,025.661
	Farm or Ranch to Market Roads and Spurs	7.210	15.746	18,037.345	1,817.980
	County Total	10.297	27.950	61,417.855	14,843.641
Roberts (197)					
	US Highways	1.734	3.468	3,184.612	1,174.952
	Farm or Ranch to Market Roads and Spurs	1.639	3.278	1,253.186	343.598
	County Total	3.373	6.746	4,437.798	1,518.550

Mileage

by County by Highway System Inside a City (On-System Only)

County	Highway System	Centerline	Lane	DVMT	Truck DVMT
Robertson (198)					
	US Highways	7.185	24.460	104,310.610	20,851.889
	State Highways, Spurs, Loops, Business Routes	3.760	12.482	39,047.984	8,957.358
	Farm or Ranch to Market Roads and Spurs	11.176	22.352	18,323.899	1,373.243
	County Total	22.121	59.294	161,682.493	31,182.490
Rockwall (199)					
	IH Highways	14.220	63.922	860,399.603	187,667.674
	State Highways, Spurs, Loops, Business Routes	27.317	74.411	474,335.669	12,738.900
	Farm or Ranch to Market Roads and Spurs	38.188	80.956	268,408.268	10,121.967
	Frontage Roads	24.099	48.198	145,573.501	4,662.903
	County Total	103.824	267.487	1,748,717.041	215,191.444
Runnels (200)					
	US Highways	7.805	26.334	39,366.052	6,000.638
	State Highways, Spurs, Loops, Business Routes	11.701	23.668	17,451.507	3,588.298
	Farm or Ranch to Market Roads and Spurs	5.011	10.022	3,916.015	331.973
	Frontage Roads	2.303	4.606	237.231	6.820
	County Total	26.820	64.630	60,970.805	9,927.729

Mileage

by County by Highway System Inside a City (On-System Only)

County	Highway System	Centerline	Lane	DVMT	Truck DVMT
Rusk (201)					
	US Highways	11.742	43.238	115,325.939	18,810.208
	State Highways, Spurs, Loops, Business Routes	24.848	66.491	105,391.847	22,176.339
	Farm or Ranch to Market Roads and Spurs	17.839	36.140	28,082.674	1,636.790
	County Total	54.429	145.869	248,800.460	42,623.337
Sabine (202)					
	US Highways	0.146	0.292	511.686	120.152
	State Highways, Spurs, Loops, Business Routes	3.680	7.360	11,652.398	1,379.640
	Farm or Ranch to Market Roads and Spurs	7.226	14.452	13,923.015	1,972.639
	County Total	11.052	22.104	26,087.099	3,472.431
San Augustine (203)					
	US Highways	2.129	5.833	10,905.424	2,200.254
	State Highways, Spurs, Loops, Business Routes	7.489	14.978	19,745.854	2,270.713
	Farm or Ranch to Market Roads and Spurs	4.658	9.316	4,744.602	290.951
	County Total	14.276	30.127	35,395.880	4,761.918

Mileage

by County by Highway System Inside a City (On-System Only)

County	Highway System	Centerline	Lane	DVMT	Truck DVMT
San Jacinto (204)					
	US Highways	5.699	20.739	87,107.840	20,183.892
	State Highways, Spurs, Loops, Business Routes	9.873	19.746	40,900.735	2,935.117
	Farm or Ranch to Market Roads and Spurs	4.029	8.558	4,345.537	554.641
	Frontage Roads	6.626	13.252	12,763.577	408.202
	County Total	26.227	62.295	145,117.689	24,081.852
San Patricio (205)					
	IH Highways	0.241	0.964	12,138.447	1,614.218
	US Highways	10.412	48.766	335,936.601	26,752.605
	State Highways, Spurs, Loops, Business Routes	19.190	69.677	215,523.203	15,506.915
	Farm or Ranch to Market Roads and Spurs	23.366	65.993	123,534.517	10,223.343
	Frontage Roads	11.440	24.196	47,387.960	1,516.661
	County Total	64.649	209.596	734,520.728	55,613.742
San Saba (206)					
	US Highways	4.102	8.204	16,765.208	3,699.192
	State Highways, Spurs, Loops, Business Routes	1.171	2.342	4,354.372	716.758
	Farm or Ranch to Market Roads and Spurs	2.064	4.128	1,678.257	332.810
	County Total	7.337	14.674	22,797.837	4,748.760

Mileage

by County by Highway System Inside a City (On-System Only)

County	Highway System	Centerline	Lane	DVMT	Truck DVMT
Schleicher (207)					
	US Highways	2.108	8.016	6,547.692	956.243
	Farm or Ranch to Market Roads and Spurs	0.713	1.934	741.452	102.687
	County Total	2.821	9.950	7,289.144	1,058.930
Scurry (208)					
	US Highways	7.479	27.960	45,507.384	11,853.855
	State Highways, Spurs, Loops, Business Routes	6.206	23.534	33,727.050	6,531.117
	Farm or Ranch to Market Roads and Spurs	4.761	15.520	20,822.626	1,886.720
	Frontage Roads	4.308	8.616	4,224.077	134.261
	County Total	22.754	75.630	104,281.137	20,405.953
Shackelford (209)					
	US Highways	2.499	7.280	8,633.513	1,618.796
	State Highways, Spurs, Loops, Business Routes	1.163	2.574	963.070	314.492
	Farm or Ranch to Market Roads and Spurs	2.519	5.164	1,393.878	145.020
	County Total	6.181	15.018	10,990.461	2,078.308
Shelby (210)					
	US Highways	13.702	46.928	94,528.405	22,194.592
	State Highways, Spurs, Loops, Business Routes	12.287	29.179	56,142.540	6,877.008
	Farm or Ranch to Market Roads and Spurs	25.398	50.796	14,725.544	1,221.610
	County Total	51.387	126.903	165,396.489	30,293.210

Mileage

by County by Highway System Inside a City (On-System Only)

County	Highway System	Centerline	Lane	DVMT	Truck DVMT
Sherman (211)					
	US Highways	4.236	10.814	16,419.989	8,574.481
	State Highways, Spurs, Loops, Business Routes	0.010	0.020	6.850	2.300
	Farm or Ranch to Market Roads and Spurs	0.396	0.792	257.649	64.446
	County Total	4.642	11.626	16,684.488	8,641.227
Smith (212)					
	IH Highways	3.727	14.908	133,668.041	42,458.779
	US Highways	30.592	131.320	718,150.017	52,366.600
	State Highways, Spurs, Loops, Business Routes	56.414	244.406	956,903.027	147,619.492
	Farm or Ranch to Market Roads and Spurs	30.451	83.611	281,645.682	10,034.130
	Frontage Roads	1.584	3.168	5,140.812	164.875
	County Total	122.768	477.413	2,095,507.579	252,643.876
Somervell (213)					
	US Highways	3.124	12.146	36,376.105	4,281.021
	State Highways, Spurs, Loops, Business Routes	2.088	4.176	10,128.622	1,036.233
	Farm or Ranch to Market Roads and Spurs	2.556	5.112	4,244.917	624.950
	County Total	7.768	21.434	50,749.644	5,942.204

Mileage

by County by Highway System Inside a City (On-System Only)

County	Highway System	Centerline	Lane	DVMT	Truck DVMT
Starr (214)					
	US Highways	12.355	45.976	269,305.681	16,107.971
	State Highways, Spurs, Loops, Business Routes	0.052	0.104	95.888	1.248
	Farm or Ranch to Market Roads and Spurs	2.527	6.832	24,519.492	1,964.624
	County Total	14.934	52.912	293,921.061	18,073.843
Stephens (215)					
	US Highways	5.498	21.982	39,477.360	5,588.274
	Farm or Ranch to Market Roads and Spurs	2.010	4.130	2,434.345	463.410
	County Total	7.508	26.112	41,911.705	6,051.684
Sterling (216)					
	US Highways	1.390	3.246	11,591.135	2,412.288
	State Highways, Spurs, Loops, Business Routes	0.283	0.566	289.076	66.421
	County Total	1.673	3.812	11,880.211	2,478.709
Stonewall (217)					
	US Highways	2.648	5.664	6,030.789	781.024
	Farm or Ranch to Market Roads and Spurs	2.485	4.970	889.186	121.288
	County Total	5.133	10.634	6,919.975	902.312

Mileage

by County by Highway System Inside a City (On-System Only)

County	Highway System	Centerline	Lane	DVMT	Truck DVMT
Sutton (218)					
	IH Highways	0.488	1.952	4,642.559	1,857.044
	US Highways	1.973	4.486	7,206.961	1,390.606
	State Highways, Spurs, Loops, Business Routes	1.483	3.130	2,314.009	404.584
	Farm or Ranch to Market Roads and Spurs	0.532	1.064	205.352	8.512
	Frontage Roads	1.168	2.336	762.129	24.278
	County Total	5.644	12.968	15,131.010	3,685.024
Swisher (219)					
	IH Highways	1.474	5.896	13,753.356	3,405.997
	US Highways	3.209	12.836	6,510.861	192.953
	State Highways, Spurs, Loops, Business Routes	4.314	12.792	8,846.085	1,533.992
	Farm or Ranch to Market Roads and Spurs	3.442	9.426	4,763.933	1,331.796
	Frontage Roads	2.948	5.896	55.293	0.800
	County Total	15.387	46.846	33,929.528	6,465.538

Mileage

by County by Highway System Inside a City (On-System Only)

County	Highway System	Centerline	Lane	DVMT	Truck DVMT
Tarrant (220)					
	IH Highways	123.911	777.686	14,807,704.416	1,116,323.154
	US Highways	52.312	242.399	1,999,101.055	127,038.906
	State Highways, Spurs, Loops, Business Routes	201.735	992.416	10,025,696.885	642,130.455
	Farm or Ranch to Market Roads and Spurs	94.361	383.388	2,409,495.406	112,664.027
	PASS Routes	4.683	27.586	90,281.266	5,399.243
	Frontage Roads	332.020	739.614	1,811,151.793	58,108.025
	County Total	809.022	3,163.089	31,143,430.821	2,061,663.810
Taylor (221)					
	IH Highways	17.251	69.004	453,297.350	167,648.903
	US Highways	20.450	86.360	384,737.710	33,876.070
	State Highways, Spurs, Loops, Business Routes	38.065	145.951	417,832.586	38,399.039
	Farm or Ranch to Market Roads and Spurs	37.244	96.750	207,805.839	17,191.782
	Frontage Roads	74.663	149.867	212,334.245	6,809.755
	County Total	187.673	547.932	1,676,007.730	263,925.549
Terry (223)					
	US Highways	9.424	34.220	80,779.261	10,894.052
	State Highways, Spurs, Loops, Business Routes	2.229	4.458	5,545.390	843.254
	Farm or Ranch to Market Roads and Spurs	2.468	4.936	1,036.658	145.423
	County Total	14.121	43.614	87,361.309	11,882.729

Mileage

by County by Highway System Inside a City (On-System Only)

County	Highway System	Centerline	Lane	DVMT	Truck DVMT
Throckmorton (224)					
	US Highways	4.511	12.808	6,860.674	1,074.618
	Farm or Ranch to Market Roads and Spurs	1.166	2.332	223.379	126.331
	County Total	5.677	15.140	7,084.053	1,200.949
Titus (225)					
	IH Highways	4.211	16.844	132,556.609	50,031.628
	US Highways	7.956	23.492	48,017.482	7,302.372
	State Highways, Spurs, Loops, Business Routes	11.519	39.212	118,317.923	15,545.331
	Farm or Ranch to Market Roads and Spurs	9.981	20.260	29,776.560	2,309.725
	Frontage Roads	6.864	13.728	7,323.392	235.187
	County Total	40.531	113.536	335,991.966	75,424.243
Tom Green (226)					
	US Highways	21.496	98.516	435,930.280	37,462.865
	State Highways, Spurs, Loops, Business Routes	18.216	70.250	257,602.977	20,250.358
	Farm or Ranch to Market Roads and Spurs	17.469	69.510	168,648.430	11,364.178
	Frontage Roads	30.230	61.030	109,485.410	3,500.887
	County Total	87.411	299.306	971,667.097	72,578.288

Mileage

by County by Highway System Inside a City (On-System Only)

County	Highway System	Centerline	Lane	DVMT	Truck DVMT
Travis (227)					
	IH Highways	26.555	169.756	4,132,747.989	455,869.525
	US Highways	46.866	233.962	3,267,800.087	144,862.486
	State Highways, Spurs, Loops, Business Routes	87.732	416.290	4,828,142.907	194,372.238
	Farm or Ranch to Market Roads and Spurs	83.585	298.523	2,047,276.592	66,775.105
	Frontage Roads	168.641	417.980	2,249,903.010	72,845.392
	County Total	413.379	1,536.511	16,525,870.585	934,724.746
Trinity (228)					
	US Highways	2.251	4.502	8,595.288	1,984.385
	State Highways, Spurs, Loops, Business Routes	4.793	10.002	26,213.495	3,875.874
	Farm or Ranch to Market Roads and Spurs	2.903	5.806	6,239.210	356.343
	County Total	9.947	20.310	41,047.993	6,216.602
Tyler (229)					
	US Highways	13.278	33.181	63,493.419	11,073.609
	Farm or Ranch to Market Roads and Spurs	3.610	7.220	2,128.904	450.085
	County Total	16.888	40.401	65,622.323	11,523.694

Mileage

by County by Highway System Inside a City (On-System Only)

County	Highway System	Centerline	Lane	DVMT	Truck DVMT
Upshur (230)					
	US Highways	9.433	35.910	107,556.036	12,325.984
	State Highways, Spurs, Loops, Business Routes	8.404	25.420	71,326.867	5,201.157
	Farm or Ranch to Market Roads and Spurs	14.131	28.262	24,399.473	1,734.585
	County Total	31.968	89.592	203,282.376	19,261.726
Upton (231)					
	US Highways	3.205	11.640	8,165.474	1,123.338
	State Highways, Spurs, Loops, Business Routes	1.377	2.754	2,047.599	607.379
	Farm or Ranch to Market Roads and Spurs	1.843	5.810	4,966.192	1,366.222
	County Total	6.425	20.204	15,179.265	3,096.939
Uvalde (232)					
	US Highways	9.830	35.700	121,605.840	12,588.155
	State Highways, Spurs, Loops, Business Routes	1.777	3.554	5,705.632	792.690
	Farm or Ranch to Market Roads and Spurs	10.453	24.854	37,815.817	3,555.933
	County Total	22.060	64.108	165,127.289	16,936.778
Val Verde (233)					
	US Highways	14.005	53.232	196,356.949	20,239.549
	State Highways, Spurs, Loops, Business Routes	2.753	9.468	24,784.442	1,903.370
	Farm or Ranch to Market Roads and Spurs	0.136	0.272	581.400	44.200
	County Total	16.894	62.972	221,722.791	22,187.119

Mileage

by County by Highway System Inside a City (On-System Only)

County	Highway System	Centerline	Lane	DVMT	Truck DVMT
Van Zandt (234)					
	IH Highways	7.796	31.184	325,894.043	99,436.913
	US Highways	11.860	45.980	78,525.087	5,813.395
	State Highways, Spurs, Loops, Business Routes	12.358	30.286	92,969.301	11,405.313
	Farm or Ranch to Market Roads and Spurs	18.074	36.874	47,943.294	4,788.704
	Frontage Roads	11.787	23.574	6,675.601	214.011
	County Total	61.875	167.898	552,007.326	121,658.336
Victoria (235)					
	US Highways	20.984	84.156	328,483.578	62,942.014
	State Highways, Spurs, Loops, Business Routes	20.574	88.204	381,722.775	51,205.895
	Farm or Ranch to Market Roads and Spurs	3.270	12.712	10,285.488	2,030.986
	Frontage Roads	19.739	39.670	72,446.426	2,318.471
	County Total	64.567	224.742	792,938.267	118,497.366

Mileage

by County by Highway System Inside a City (On-System Only)

County	Highway System	Centerline	Lane	DVMT	Truck DVMT
Walker (236)					
	IH Highways	11.734	46.936	495,243.620	121,142.820
	US Highways	3.867	13.454	56,643.223	2,807.451
	State Highways, Spurs, Loops, Business Routes	24.993	70.456	228,740.695	24,380.508
	Farm or Ranch to Market Roads and Spurs	15.370	39.128	84,176.836	3,939.097
	Park And Recreation Roads	3.547	7.094	1,520.113	164.425
	Frontage Roads	20.773	39.557	75,187.321	2,404.119
	County Total	80.284	216.625	941,511.808	154,838.420
Waller (237)					
	IH Highways	1.990	10.698	123,415.648	23,329.706
	US Highways	7.135	23.808	176,969.256	17,084.066
	State Highways, Spurs, Loops, Business Routes	8.032	30.894	56,255.699	5,691.127
	Farm or Ranch to Market Roads and Spurs	17.512	37.310	79,722.984	9,002.007
	Frontage Roads	3.238	6.476	4,523.374	144.240
	County Total	37.907	109.186	440,886.961	55,251.146

Mileage

by County by Highway System Inside a City (On-System Only)

County	Highway System	Centerline	Lane	DVMT	Truck DVMT
Ward (238)					
	IH Highways	4.594	18.376	79,104.216	23,739.067
	State Highways, Spurs, Loops, Business Routes	19.624	59.324	106,128.784	13,481.018
	Farm or Ranch to Market Roads and Spurs	3.897	7.794	9,625.993	1,241.339
	Frontage Roads	6.804	13.608	4,957.738	196.738
	County Total	34.919	99.102	199,816.731	38,658.162
Washington (239)					
	US Highways	6.777	25.896	133,970.917	14,992.137
	State Highways, Spurs, Loops, Business Routes	11.763	37.960	100,225.098	13,476.091
	Farm or Ranch to Market Roads and Spurs	9.619	21.996	43,566.985	6,261.243
	Frontage Roads	7.379	14.758	42,643.964	1,362.741
	County Total	35.538	100.610	320,406.964	36,092.212
Webb (240)					
	IH Highways	14.745	75.559	674,381.310	140,908.706
	US Highways	22.637	99.883	577,926.616	58,560.611
	State Highways, Spurs, Loops, Business Routes	25.446	103.083	461,295.541	39,032.645
	Farm or Ranch to Market Roads and Spurs	21.980	92.668	323,062.183	29,198.187
	Frontage Roads	37.835	85.724	290,676.140	10,263.748
	County Total	122.643	456.917	2,327,341.790	277,963.897

Mileage

by County by Highway System Inside a City (On-System Only)

County	Highway System	Centerline	Lane	DVMT	Truck DVMT
Wharton (241)					
	US Highways	16.342	63.034	338,727.679	98,910.123
	State Highways, Spurs, Loops, Business Routes	14.110	38.030	108,932.105	12,460.132
	Farm or Ranch to Market Roads and Spurs	13.675	30.360	100,319.785	7,814.528
	Frontage Roads	6.141	12.282	10,607.120	338.124
	County Total	50.268	143.706	558,586.689	119,522.907
Wheeler (242)					
	IH Highways	0.142	0.568	1,761.494	981.452
	US Highways	4.022	14.982	12,744.286	2,288.796
	State Highways, Spurs, Loops, Business Routes	3.432	9.030	7,254.020	410.114
	Farm or Ranch to Market Roads and Spurs	4.241	8.482	1,994.010	236.727
	Frontage Roads	0.140	0.280	55.580	1.750
	County Total	11.977	33.342	23,809.390	3,918.839
Wichita (243)					
	IH Highways	11.914	57.844	377,678.586	38,689.204
	US Highways	27.213	120.654	708,238.447	116,975.277
	State Highways, Spurs, Loops, Business Routes	55.563	192.699	286,432.982	39,906.510
	Farm or Ranch to Market Roads and Spurs	27.226	82.724	140,669.359	12,758.946
	Frontage Roads	72.234	150.313	145,911.106	4,670.523
	County Total	194.150	604.234	1,658,930.480	213,000.460

Mileage

by County by Highway System Inside a City (On-System Only)

County	Highway System	Centerline	Lane	DVMT	Truck DVMT
Wilbarger (244)					
	US Highways	6.902	22.726	64,413.690	8,011.498
	State Highways, Spurs, Loops, Business Routes	4.881	18.552	20,572.188	2,532.382
	Farm or Ranch to Market Roads and Spurs	1.972	3.944	2,705.584	136.068
	Frontage Roads	6.673	13.346	9,629.099	309.900
	County Total	20.428	58.568	97,320.561	10,989.848
Willacy (245)					
	IH Highways	4.224	16.896	59,066.461	8,798.695
	State Highways, Spurs, Loops, Business Routes	4.545	10.032	25,583.947	2,465.914
	Farm or Ranch to Market Roads and Spurs	2.599	5.198	4,275.349	339.942
	Frontage Roads	5.702	11.404	12,844.040	409.714
	County Total	17.070	43.530	101,769.797	12,014.265
Williamson (246)					
	IH Highways	23.959	143.754	2,193,357.736	365,675.885
	US Highways	32.569	147.346	1,093,568.300	93,032.132
	State Highways, Spurs, Loops, Business Routes	43.714	172.598	867,640.765	93,569.140
	Farm or Ranch to Market Roads and Spurs	55.822	163.487	955,798.268	37,642.145
	Frontage Roads	72.600	166.899	869,899.575	27,839.282
	County Total	228.664	794.084	5,980,264.644	617,758.584

Mileage

by County by Highway System Inside a City (On-System Only)

County	Highway System	Centerline	Lane	DVMT	Truck DVMT
Wilson (247)					
	US Highways	10.430	37.484	143,343.457	14,186.779
	State Highways, Spurs, Loops, Business Routes	10.959	25.178	42,991.398	6,377.013
	Farm or Ranch to Market Roads and Spurs	6.808	13.616	25,321.392	2,662.065
	County Total	28.197	76.278	211,656.247	23,225.857
Winkler (248)					
	State Highways, Spurs, Loops, Business Routes	6.729	24.054	41,247.310	8,969.897
	Farm or Ranch to Market Roads and Spurs	1.262	2.524	2,038.508	446.339
	County Total	7.991	26.578	43,285.818	9,416.236
Wise (249)					
	US Highways	22.918	77.762	421,863.030	121,106.985
	State Highways, Spurs, Loops, Business Routes	23.977	57.392	153,791.315	21,574.307
	Farm or Ranch to Market Roads and Spurs	23.244	49.950	102,680.266	15,819.804
	Frontage Roads	13.542	27.084	19,655.124	706.675
	County Total	83.681	212.188	697,989.735	159,207.771
Wood (250)					
	US Highways	8.463	30.070	68,032.977	4,504.869
	State Highways, Spurs, Loops, Business Routes	14.068	33.848	76,300.753	6,126.829
	Farm or Ranch to Market Roads and Spurs	13.989	31.876	42,323.360	2,339.876
	County Total	36.520	95.794	186,657.090	12,971.574

Mileage

by County by Highway System Inside a City (On-System Only)

County	Highway System	Centerline	Lane	DVMT	Truck DVMT
Yoakum (251)					
	US Highways	1.237	3.948	5,274.225	964.531
	State Highways, Spurs, Loops, Business Routes	4.621	16.392	32,618.603	2,984.963
	Farm or Ranch to Market Roads and Spurs	0.390	1.560	1,123.590	84.630
	County Total	6.248	21.900	39,016.418	4,034.124
Young (252)					
	US Highways	3.354	11.397	15,806.760	1,138.654
	State Highways, Spurs, Loops, Business Routes	10.118	29.060	49,239.419	5,349.240
	Farm or Ranch to Market Roads and Spurs	2.897	6.024	3,045.449	740.804
	County Total	16.369	46.481	68,091.628	7,228.698
Zavala (254)					
	US Highways	2.436	7.618	13,185.958	1,870.541
	State Highways, Spurs, Loops, Business Routes	0.622	2.488	2,640.295	335.021
	Farm or Ranch to Market Roads and Spurs	5.370	15.676	16,790.719	1,517.640
	County Total	8.428	25.782	32,616.972	3,723.202

Mileage

by County by Highway System Inside a City (On-System Only)

County	Highway System	Centerline	Lane	DVMT	Truck DVMT

Summary

IH Highways	1,420.267	8,113.085	131,644,819.186	15,948,898.425
US Highways	2,220.160	8,556.093	52,165,204.386	5,245,678.095
State Highways, Spurs, Loops, Business Routes	4,177.783	15,019.105	77,437,031.377	6,038,062.887
Farm or Ranch to Market Roads and Spurs	3,732.719	9,997.707	32,753,750.395	1,878,169.738
Park And Recreation Roads	38.957	103.873	333,899.238	12,710.516
PASS Routes	18.846	106.511	561,347.850	15,194.511
Frontage Roads	4,235.181	9,090.935	30,081,891.255	971,559.918
State Grand Total	15,843.913	50,987.309	324,977,943.687	30,110,274.090

Mileage

by County by Highway System Outside a City (On-System Only)

County	Highway System	Centerline	Lane	DVMT	Truck DVMT
Anderson (1)					
	US Highways	75.626	163.742	328,301.384	61,656.914
	State Highways, Spurs, Loops, Business Routes	68.530	177.476	279,901.184	35,141.195
	Farm or Ranch to Market Roads and Spurs	248.844	497.688	212,930.262	18,450.992
	Park And Recreation Roads	0.009	0.018	0.621	0.117
	County Total	393.009	838.924	821,133.451	115,249.218
Andrews (2)					
	US Highways	29.225	116.900	268,685.998	36,281.934
	State Highways, Spurs, Loops, Business Routes	108.392	219.538	267,466.561	70,846.386
	Farm or Ranch to Market Roads and Spurs	95.025	190.050	172,107.188	37,704.754
	Frontage Roads	4.468	8.936	347.602	9.183
	County Total	237.110	535.424	708,607.349	144,842.257
Angelina (3)					
	US Highways	46.623	146.774	526,531.403	87,931.912
	State Highways, Spurs, Loops, Business Routes	56.236	129.815	210,024.945	32,536.888
	Farm or Ranch to Market Roads and Spurs	169.751	339.705	163,596.097	13,728.800
	Frontage Roads	0.227	0.561	1,222.735	39.151
	County Total	272.837	616.855	901,375.180	134,236.751

Mileage

by County by Highway System Outside a City (On-System Only)

County	Highway System	Centerline	Lane	DVMT	Truck DVMT
Aransas (4)					
	State Highways, Spurs, Loops, Business Routes	35.893	86.280	267,201.845	25,054.840
	Farm or Ranch to Market Roads and Spurs	15.911	34.114	55,531.223	5,305.454
	Park And Recreation Roads	4.169	8.338	4,407.806	579.323
	County Total	55.973	128.732	327,140.874	30,939.617
Archer (5)					
	US Highways	39.759	121.274	158,283.008	34,182.387
	State Highways, Spurs, Loops, Business Routes	76.784	153.568	138,203.905	15,282.280
	Farm or Ranch to Market Roads and Spurs	121.915	244.308	33,853.108	10,476.149
	Frontage Roads	0.786	1.572	8.136	0.000
	County Total	239.244	520.722	330,348.157	59,940.816
Armstrong (6)					
	US Highways	30.418	121.672	275,512.331	114,523.802
	State Highways, Spurs, Loops, Business Routes	30.559	67.208	6,466.680	1,859.917
	Farm or Ranch to Market Roads and Spurs	88.398	176.796	15,452.868	1,324.154
	Frontage Roads	1.014	2.028	34.895	1.202
	County Total	150.389	367.704	297,466.774	117,709.075

Mileage

by County by Highway System Outside a City (On-System Only)

County	Highway System	Centerline	Lane	DVMT	Truck DVMT
Atascosa (7)					
	IH Highways	35.746	142.984	963,710.962	245,210.514
	US Highways	23.258	78.168	84,496.324	4,611.825
	State Highways, Spurs, Loops, Business Routes	93.035	213.606	353,346.404	79,548.927
	Farm or Ranch to Market Roads and Spurs	203.959	407.918	229,977.734	44,911.677
	Frontage Roads	31.735	63.470	8,896.263	276.369
	County Total	387.733	906.146	1,640,427.687	374,559.312
Austin (8)					
	IH Highways	7.194	28.776	361,026.938	101,073.974
	US Highways	0.230	0.460	856.060	138.690
	State Highways, Spurs, Loops, Business Routes	62.086	139.396	295,545.507	42,418.107
	Farm or Ranch to Market Roads and Spurs	147.939	296.094	171,466.688	27,118.770
	Frontage Roads	14.529	29.058	9,480.783	306.333
	County Total	231.978	493.784	838,375.976	171,055.874
Bailey (9)					
	US Highways	22.326	78.092	109,575.441	29,546.775
	State Highways, Spurs, Loops, Business Routes	32.555	65.110	30,294.284	9,142.707
	Farm or Ranch to Market Roads and Spurs	165.070	330.140	39,457.437	9,645.324
	County Total	219.951	473.342	179,327.162	48,334.806

Mileage

by County by Highway System Outside a City (On-System Only)

County	Highway System	Centerline	Lane	DVMT	Truck DVMT
Bandera (10)					
	State Highways, Spurs, Loops, Business Routes	59.969	143.252	279,150.080	14,180.234
	Farm or Ranch to Market Roads and Spurs	123.121	246.780	105,613.976	13,798.838
	Park And Recreation Roads	9.740	19.480	15,989.332	1,146.184
	County Total	192.830	409.512	400,753.388	29,125.256
Bastrop (11)					
	US Highways	21.130	83.398	265,841.828	31,090.995
	State Highways, Spurs, Loops, Business Routes	97.615	268.064	1,156,442.387	121,822.148
	Farm or Ranch to Market Roads and Spurs	149.154	298.308	395,981.482	40,458.575
	Park And Recreation Roads	12.501	25.002	2,422.237	261.957
	Frontage Roads	3.111	6.222	5,256.899	167.988
	County Total	283.511	680.994	1,825,944.833	193,801.663
Baylor (12)					
	US Highways	72.881	217.134	151,950.640	56,657.155
	State Highways, Spurs, Loops, Business Routes	20.251	41.648	25,619.353	6,072.868
	Farm or Ranch to Market Roads and Spurs	118.085	236.170	11,655.664	2,061.825
	Frontage Roads	5.964	11.928	966.303	30.282
	County Total	217.181	506.880	190,191.960	64,822.130

Mileage

by County by Highway System Outside a City (On-System Only)

County	Highway System	Centerline	Lane	DVMT	Truck DVMT
Bee (13)					
	US Highways	62.027	190.500	312,460.498	66,820.449
	State Highways, Spurs, Loops, Business Routes	42.052	92.006	120,082.939	20,213.497
	Farm or Ranch to Market Roads and Spurs	164.169	331.152	96,444.987	34,701.254
	Frontage Roads	11.908	22.829	16,769.318	538.177
	County Total	280.156	636.487	545,757.742	122,273.377
Bell (14)					
	IH Highways	15.897	73.110	1,087,724.266	297,577.310
	US Highways	10.329	32.102	84,171.327	20,023.979
	State Highways, Spurs, Loops, Business Routes	51.869	119.416	424,104.307	30,906.513
	Farm or Ranch to Market Roads and Spurs	205.438	410.932	353,922.989	33,732.161
	Frontage Roads	31.055	62.963	32,552.420	1,043.678
	County Total	314.588	698.523	1,982,475.309	383,283.641
Bexar (15)					
	IH Highways	23.858	95.437	1,099,793.298	238,312.072
	US Highways	28.779	115.116	637,453.128	39,283.171
	State Highways, Spurs, Loops, Business Routes	78.623	219.178	880,953.358	48,034.932
	Farm or Ranch to Market Roads and Spurs	75.735	159.900	520,581.937	52,096.494
	Frontage Roads	39.244	78.188	67,225.923	2,146.522
	County Total	246.239	667.819	3,206,007.644	379,873.191

Mileage

by County by Highway System Outside a City (On-System Only)

County	Highway System	Centerline	Lane	DVMT	Truck DVMT
Blanco (16)					
	US Highways	47.097	163.664	397,195.853	35,138.318
	State Highways, Spurs, Loops, Business Routes	0.836	3.302	9,586.872	585.195
	Farm or Ranch to Market Roads and Spurs	111.404	222.808	98,028.476	8,848.831
	County Total	159.337	389.774	504,811.201	44,572.344
Borden (17)					
	US Highways	30.609	61.218	33,524.975	13,081.575
	Farm or Ranch to Market Roads and Spurs	141.257	282.514	28,610.796	8,168.846
	County Total	171.866	343.732	62,135.771	21,250.421
Bosque (18)					
	State Highways, Spurs, Loops, Business Routes	97.855	198.779	277,104.054	35,064.562
	Farm or Ranch to Market Roads and Spurs	222.034	444.068	152,855.459	24,736.641
	Park And Recreation Roads	3.853	7.706	1,599.360	261.051
	County Total	323.742	650.553	431,558.873	60,062.254

Mileage

by County by Highway System Outside a City (On-System Only)

County	Highway System	Centerline	Lane	DVMT	Truck DVMT
Bowie (19)					
	IH Highways	31.096	124.384	949,929.148	375,167.392
	US Highways	99.896	246.621	540,167.926	82,930.582
	State Highways, Spurs, Loops, Business Routes	30.859	65.154	94,486.481	21,827.832
	Farm or Ranch to Market Roads and Spurs	203.023	411.453	173,734.228	8,812.819
	Frontage Roads	8.142	16.284	2,402.582	76.130
	County Total	373.016	863.896	1,760,720.365	488,814.755
Brazoria (20)					
	State Highways, Spurs, Loops, Business Routes	107.272	348.824	1,981,441.368	184,118.117
	Farm or Ranch to Market Roads and Spurs	178.460	366.776	910,217.289	41,131.684
	Park And Recreation Roads	0.375	0.750	1.500	0.000
	Frontage Roads	23.847	47.694	37,055.100	1,183.485
	County Total	309.954	764.044	2,928,715.257	226,433.286
Brazos (21)					
	US Highways	13.745	54.980	165,353.219	20,403.501
	State Highways, Spurs, Loops, Business Routes	55.012	167.500	570,569.782	84,384.629
	Farm or Ranch to Market Roads and Spurs	93.239	193.534	195,541.311	12,646.304
	Frontage Roads	22.081	44.162	28,236.300	904.991
	County Total	184.077	460.176	959,700.612	118,339.425

Mileage

by County by Highway System Outside a City (On-System Only)

County	Highway System	Centerline	Lane	DVMT	Truck DVMT
Brewster (22)					
	US Highways	144.976	311.350	120,382.961	19,359.409
	State Highways, Spurs, Loops, Business Routes	85.663	171.326	53,863.456	9,441.593
	Farm or Ranch to Market Roads and Spurs	49.814	99.628	9,840.540	967.930
	County Total	280.453	582.304	184,086.957	29,768.932
Briscoe (23)					
	State Highways, Spurs, Loops, Business Routes	88.364	177.720	30,081.170	8,311.197
	Farm or Ranch to Market Roads and Spurs	70.557	141.114	10,686.172	2,330.628
	County Total	158.921	318.834	40,767.342	10,641.825
Brooks (24)					
	US Highways	30.594	124.092	422,789.050	142,500.761
	State Highways, Spurs, Loops, Business Routes	35.259	71.632	125,027.038	6,708.916
	Farm or Ranch to Market Roads and Spurs	48.168	96.336	32,752.242	2,864.211
	Frontage Roads	3.999	7.582	7,708.395	244.909
	County Total	118.020	299.642	588,276.725	152,318.797

Mileage

by County by Highway System Outside a City (On-System Only)

County	Highway System	Centerline	Lane	DVMT	Truck DVMT
Brown (25)					
	US Highways	69.549	200.770	336,522.862	42,009.470
	State Highways, Spurs, Loops, Business Routes	28.545	57.492	80,707.516	8,311.385
	Farm or Ranch to Market Roads and Spurs	188.774	379.665	95,285.872	12,097.003
	Park And Recreation Roads	7.271	14.542	5,400.397	582.837
	County Total	294.139	652.469	517,916.647	63,000.695
Burleson (26)					
	State Highways, Spurs, Loops, Business Routes	44.870	130.046	436,025.643	72,222.547
	Farm or Ranch to Market Roads and Spurs	166.798	348.090	251,855.891	20,691.078
	Park And Recreation Roads	8.987	17.974	5,029.631	591.670
	County Total	220.655	496.110	692,911.165	93,505.295
Burnet (27)					
	US Highways	45.598	182.392	348,702.961	54,328.355
	State Highways, Spurs, Loops, Business Routes	33.463	124.712	310,785.759	35,451.706
	Farm or Ranch to Market Roads and Spurs	157.745	327.318	287,827.536	27,927.085
	Park And Recreation Roads	15.605	31.210	14,536.672	989.992
	County Total	252.411	665.632	961,852.928	118,697.138

Mileage

by County by Highway System Outside a City (On-System Only)

County	Highway System	Centerline	Lane	DVMT	Truck DVMT
Caldwell (28)					
	IH Highways	3.896	15.584	132,579.753	49,096.533
	US Highways	10.715	38.698	91,221.606	8,593.913
	State Highways, Spurs, Loops, Business Routes	47.341	128.390	325,436.647	64,275.157
	Farm or Ranch to Market Roads and Spurs	149.712	299.424	205,648.286	18,405.679
	Frontage Roads	22.185	44.370	98,852.089	3,163.490
	County Total	233.849	526.466	853,738.381	143,534.772
Calhoun (29)					
	US Highways	7.760	31.040	58,807.216	4,866.739
	State Highways, Spurs, Loops, Business Routes	85.935	183.438	245,960.460	27,217.470
	Farm or Ranch to Market Roads and Spurs	55.680	111.861	61,709.173	9,122.675
	Frontage Roads	0.240	0.480	3.360	0.000
	County Total	149.615	326.819	366,480.209	41,206.884
Callahan (30)					
	IH Highways	25.664	102.656	596,296.464	236,873.612
	US Highways	29.008	58.016	16,528.851	3,818.970
	State Highways, Spurs, Loops, Business Routes	47.357	94.997	128,976.229	33,851.845
	Farm or Ranch to Market Roads and Spurs	160.717	321.434	70,036.593	7,956.650
	Frontage Roads	48.513	97.026	10,385.974	329.753
	County Total	311.259	674.129	822,224.111	282,830.830

Mileage

by County by Highway System Outside a City (On-System Only)

County	Highway System	Centerline	Lane	DVMT	Truck DVMT
Cameron (31)					
	IH Highways	7.949	36.190	238,367.358	28,476.251
	US Highways	11.026	22.052	42,397.844	10,051.951
	State Highways, Spurs, Loops, Business Routes	62.381	182.546	352,858.338	19,294.650
	Farm or Ranch to Market Roads and Spurs	223.637	463.290	615,634.220	56,852.299
	Park And Recreation Roads	7.368	16.802	32,263.228	1,266.699
	Frontage Roads	18.725	37.450	15,612.708	500.502
	County Total	331.086	758.330	1,297,133.696	116,442.352
Camp (32)					
	US Highways	9.338	37.352	92,064.219	13,847.052
	State Highways, Spurs, Loops, Business Routes	15.880	33.810	50,090.667	6,639.022
	Farm or Ranch to Market Roads and Spurs	76.417	152.834	56,749.845	8,470.119
	County Total	101.635	223.996	198,904.731	28,956.193
Carson (33)					
	IH Highways	30.927	123.708	446,140.342	164,473.468
	US Highways	32.003	128.012	186,164.544	43,012.422
	State Highways, Spurs, Loops, Business Routes	49.409	110.248	82,082.176	15,948.206
	Farm or Ranch to Market Roads and Spurs	143.223	287.206	56,813.938	4,032.914
	Frontage Roads	49.210	98.420	3,050.453	81.326
	County Total	304.772	747.594	774,251.453	227,548.336

Mileage

by County by Highway System Outside a City (On-System Only)

County	Highway System	Centerline	Lane	DVMT	Truck DVMT
Cass (34)					
	US Highways	27.210	107.252	266,351.354	79,516.477
	State Highways, Spurs, Loops, Business Routes	100.603	216.217	197,322.271	30,058.967
	Farm or Ranch to Market Roads and Spurs	239.732	479.464	118,326.998	23,976.491
	Park And Recreation Roads	2.823	6.422	183.803	36.491
	County Total	370.368	809.355	582,184.426	133,588.426
Castro (35)					
	US Highways	31.828	70.358	84,373.197	27,126.603
	State Highways, Spurs, Loops, Business Routes	49.040	98.496	87,210.404	23,859.729
	Farm or Ranch to Market Roads and Spurs	169.429	338.858	80,486.054	17,640.079
	County Total	250.297	507.712	252,069.655	68,626.411
Chambers (36)					
	IH Highways	33.410	192.007	1,712,812.989	435,899.966
	State Highways, Spurs, Loops, Business Routes	55.523	141.682	204,995.332	26,682.160
	Farm or Ranch to Market Roads and Spurs	121.019	245.084	244,293.394	27,697.546
	Frontage Roads	62.545	125.090	34,340.832	1,096.630
	County Total	272.497	703.863	2,196,442.547	491,376.302

Mileage

by County by Highway System Outside a City (On-System Only)

County	Highway System	Centerline	Lane	DVMT	Truck DVMT
Cherokee (37)					
	US Highways	86.202	253.186	505,865.277	77,545.066
	State Highways, Spurs, Loops, Business Routes	77.160	154.932	138,499.966	31,905.196
	Farm or Ranch to Market Roads and Spurs	272.990	547.912	175,234.836	7,992.119
	County Total	436.352	956.030	819,600.079	117,442.381
Childress (38)					
	US Highways	65.683	186.054	313,822.621	93,830.724
	State Highways, Spurs, Loops, Business Routes	16.566	33.132	6,584.464	2,428.690
	Farm or Ranch to Market Roads and Spurs	114.631	229.262	12,766.899	1,692.553
	County Total	196.880	448.448	333,173.984	97,951.967
Clay (39)					
	US Highways	41.112	142.124	554,620.248	164,712.966
	State Highways, Spurs, Loops, Business Routes	60.558	121.116	60,308.129	16,029.499
	Farm or Ranch to Market Roads and Spurs	209.660	419.320	47,151.779	13,961.114
	Park And Recreation Roads	1.017	2.034	152.550	89.496
	Frontage Roads	4.658	9.316	458.780	15.038
	County Total	317.005	693.910	662,691.486	194,808.113

Mileage

by County by Highway System Outside a City (On-System Only)

County	Highway System	Centerline	Lane	DVMT	Truck DVMT
Cochran (40)					
	State Highways, Spurs, Loops, Business Routes	84.897	170.180	58,487.641	10,305.680
	Farm or Ranch to Market Roads and Spurs	141.903	283.806	31,388.639	3,531.650
	County Total	226.800	453.986	89,876.280	13,837.330
Coke (41)					
	US Highways	29.943	72.568	100,900.541	22,167.510
	State Highways, Spurs, Loops, Business Routes	74.406	160.735	70,186.927	16,856.125
	Farm or Ranch to Market Roads and Spurs	61.431	122.862	10,111.759	623.296
	County Total	165.780	356.165	181,199.227	39,646.931
Coleman (42)					
	US Highways	82.122	236.711	257,893.408	41,446.320
	State Highways, Spurs, Loops, Business Routes	43.443	86.886	53,677.849	13,588.979
	Farm or Ranch to Market Roads and Spurs	174.977	349.954	26,616.277	3,873.943
	Park And Recreation Roads	2.358	4.716	121.698	38.490
	County Total	302.900	678.267	338,309.232	58,947.732

Mileage

by County by Highway System Outside a City (On-System Only)

County	Highway System	Centerline	Lane	DVMT	Truck DVMT
Collin (43)					
	US Highways	5.736	23.610	305,989.117	31,027.355
	State Highways, Spurs, Loops, Business Routes	24.392	49.124	190,869.233	22,119.448
	Farm or Ranch to Market Roads and Spurs	111.631	223.470	293,718.500	14,101.202
	Frontage Roads	3.553	7.106	7,020.390	224.023
	County Total	145.312	303.310	797,597.240	67,472.028
Collingsworth (44)					
	US Highways	29.769	77.142	33,732.385	8,301.944
	State Highways, Spurs, Loops, Business Routes	32.044	64.088	11,907.070	3,445.893
	Farm or Ranch to Market Roads and Spurs	148.350	296.700	13,716.951	1,445.383
	County Total	210.163	437.930	59,356.406	13,193.220
Colorado (45)					
	IH Highways	30.201	123.768	1,225,743.843	430,542.163
	US Highways	42.271	85.708	153,584.840	48,593.328
	State Highways, Spurs, Loops, Business Routes	36.029	93.058	272,091.795	65,945.211
	Farm or Ranch to Market Roads and Spurs	159.971	319.942	140,568.866	17,961.682
	Frontage Roads	43.204	86.408	17,080.161	555.486
	County Total	311.676	708.884	1,809,069.505	563,597.870

Mileage

by County by Highway System Outside a City (On-System Only)

County	Highway System	Centerline	Lane	DVMT	Truck DVMT
Comal (46)					
	IH Highways	4.387	26.322	446,038.266	71,628.992
	US Highways	11.376	45.504	294,355.229	15,452.565
	State Highways, Spurs, Loops, Business Routes	20.678	49.849	240,945.601	7,168.200
	Farm or Ranch to Market Roads and Spurs	113.203	226.432	695,087.201	48,531.672
	Park And Recreation Roads	2.780	5.560	834.000	127.880
	Frontage Roads	8.775	17.550	16,665.979	532.040
	County Total	161.199	371.217	1,693,926.276	143,441.349
Comanche (47)					
	US Highways	24.292	67.688	114,575.449	18,893.969
	State Highways, Spurs, Loops, Business Routes	93.392	188.241	225,125.566	57,721.791
	Farm or Ranch to Market Roads and Spurs	224.457	448.950	62,594.792	7,659.396
	Park And Recreation Roads	0.300	0.600	60.000	6.300
	Frontage Roads	0.075	0.150	8.025	0.225
	County Total	342.516	705.629	402,363.832	84,281.681

Mileage

by County by Highway System Outside a City (On-System Only)

County	Highway System	Centerline	Lane	DVMT	Truck DVMT
Concho (48)					
	US Highways	64.429	187.883	237,087.353	43,719.854
	State Highways, Spurs, Loops, Business Routes	1.060	2.120	87.980	13.780
	Farm or Ranch to Market Roads and Spurs	131.601	263.202	37,605.878	6,877.899
	Park And Recreation Roads	4.243	8.486	343.683	72.131
	County Total	201.333	461.691	275,124.894	50,683.664
Cooke (49)					
	IH Highways	3.218	12.872	154,555.542	33,557.786
	US Highways	18.442	73.768	174,555.957	22,448.643
	Farm or Ranch to Market Roads and Spurs	248.681	498.796	287,819.973	44,935.439
	Frontage Roads	6.493	12.986	753.851	23.880
	County Total	276.834	598.422	617,685.323	100,965.748
Coryell (50)					
	IH Highways	2.712	10.848	122,935.040	5,946.996
	US Highways	36.656	95.656	184,961.546	18,887.891
	State Highways, Spurs, Loops, Business Routes	38.520	81.240	199,906.587	22,809.731
	Farm or Ranch to Market Roads and Spurs	212.783	427.780	241,039.639	23,997.114
	Park And Recreation Roads	1.538	3.076	127.654	46.140
	Frontage Roads	2.399	4.798	4,901.861	156.856
	County Total	294.608	623.398	753,872.327	71,844.728

Mileage

by County by Highway System Outside a City (On-System Only)

County	Highway System	Centerline	Lane	DVMT	Truck DVMT
Cottle (51)					
	US Highways	59.894	119.788	56,815.791	11,890.379
	Farm or Ranch to Market Roads and Spurs	129.463	258.926	8,382.992	1,220.461
	County Total	189.357	378.714	65,198.783	13,110.840
Crane (52)					
	IH Highways	1.530	6.120	32,235.570	10,218.596
	US Highways	33.984	103.564	159,176.415	18,258.066
	State Highways, Spurs, Loops, Business Routes	26.511	54.568	39,687.364	11,531.034
	Farm or Ranch to Market Roads and Spurs	70.120	140.240	43,297.310	14,644.618
	Frontage Roads	3.119	6.238	694.928	23.181
	County Total	135.264	310.730	275,091.587	54,675.495
Crockett (53)					
	IH Highways	52.798	211.192	485,575.930	186,167.249
	US Highways	56.480	112.960	32,904.455	9,141.225
	State Highways, Spurs, Loops, Business Routes	113.672	230.080	135,392.687	43,910.951
	Farm or Ranch to Market Roads and Spurs	86.593	173.186	17,488.776	4,648.824
	Frontage Roads	27.791	55.582	3,788.067	107.738
	County Total	337.334	783.000	675,149.915	243,975.987

Mileage

by County by Highway System Outside a City (On-System Only)

County	Highway System	Centerline	Lane	DVMT	Truck DVMT
Crosby (54)					
	US Highways	37.108	122.172	117,637.170	19,663.517
	State Highways, Spurs, Loops, Business Routes	19.023	38.046	8,472.553	1,874.715
	Farm or Ranch to Market Roads and Spurs	186.030	372.060	28,323.383	5,254.530
	County Total	242.161	532.278	154,433.106	26,792.762
Culberson (55)					
	IH Highways	40.369	161.476	590,126.738	317,512.911
	US Highways	52.075	123.258	92,206.564	14,883.106
	State Highways, Spurs, Loops, Business Routes	55.281	110.562	13,552.245	1,686.671
	Farm or Ranch to Market Roads and Spurs	125.857	251.714	70,881.422	3,969.202
	Frontage Roads	29.669	59.338	2,048.952	66.897
	County Total	303.251	706.348	768,815.921	338,118.787
Dallam (56)					
	US Highways	95.189	261.492	256,763.715	103,285.617
	State Highways, Spurs, Loops, Business Routes	26.780	53.560	12,973.445	3,970.280
	Farm or Ranch to Market Roads and Spurs	170.442	340.884	53,503.656	16,022.938
	County Total	292.411	655.936	323,240.816	123,278.835

Mileage

by County by Highway System Outside a City (On-System Only)

County	Highway System	Centerline	Lane	DVMT	Truck DVMT
Dallas (57)					
	IH Highways	6.397	39.295	498,539.584	68,929.472
	US Highways	0.001	0.008	214.246	15.640
	State Highways, Spurs, Loops, Business Routes	1.631	3.274	8,662.776	788.965
	Frontage Roads	4.116	8.232	4,004.032	126.487
	County Total	12.145	50.809	511,420.638	69,860.564
Dawson (58)					
	US Highways	63.107	198.420	239,296.047	53,444.515
	State Highways, Spurs, Loops, Business Routes	61.432	125.208	126,903.273	22,431.515
	Farm or Ranch to Market Roads and Spurs	176.162	353.904	41,521.531	15,245.363
	County Total	300.701	677.532	407,720.851	91,121.393
Deaf Smith (59)					
	IH Highways	2.142	8.568	30,324.294	8,822.898
	US Highways	47.993	136.284	224,772.459	62,111.009
	State Highways, Spurs, Loops, Business Routes	39.826	80.516	3,462.351	356.417
	Farm or Ranch to Market Roads and Spurs	170.406	340.812	98,169.298	15,303.939
	Frontage Roads	2.315	4.630	6.945	0.000
	County Total	262.682	570.810	356,735.347	86,594.263

Mileage

by County by Highway System Outside a City (On-System Only)

County	Highway System	Centerline	Lane	DVMT	Truck DVMT
Delta (60)					
	State Highways, Spurs, Loops, Business Routes	23.714	52.972	92,169.026	14,539.986
	Farm or Ranch to Market Roads and Spurs	130.078	260.156	33,761.824	5,139.923
	County Total	153.792	313.128	125,930.850	19,679.909
Denton (61)					
	IH Highways	1.046	4.464	70,389.298	10,143.079
	US Highways	13.520	49.142	231,397.432	25,849.466
	State Highways, Spurs, Loops, Business Routes	3.862	15.446	98,127.975	20,243.233
	Farm or Ranch to Market Roads and Spurs	136.950	277.286	578,257.972	52,671.460
	Frontage Roads	0.661	1.554	438.744	14.228
	County Total	156.039	347.892	978,611.421	108,921.466
De Witt (62)					
	US Highways	66.900	161.932	275,123.152	58,033.207
	State Highways, Spurs, Loops, Business Routes	51.447	102.894	153,539.468	41,722.590
	Farm or Ranch to Market Roads and Spurs	177.332	354.664	108,946.912	23,701.500
	County Total	295.679	619.490	537,609.532	123,457.297

Mileage

by County by Highway System Outside a City (On-System Only)

County	Highway System	Centerline	Lane	DVMT	Truck DVMT
Dickens (63)					
	US Highways	30.337	121.348	53,189.483	11,885.120
	State Highways, Spurs, Loops, Business Routes	39.615	80.272	21,792.155	3,439.386
	Farm or Ranch to Market Roads and Spurs	123.016	246.032	13,872.506	2,394.314
	County Total	192.968	447.652	88,854.144	17,718.820
Dimmit (64)					
	US Highways	53.777	110.378	234,897.381	62,521.388
	State Highways, Spurs, Loops, Business Routes	30.266	60.624	105,571.251	24,543.436
	Farm or Ranch to Market Roads and Spurs	151.178	302.356	160,459.055	29,355.215
	County Total	235.221	473.358	500,927.687	116,420.039
Donley (65)					
	IH Highways	6.425	25.700	82,859.234	44,914.420
	US Highways	34.541	138.164	301,675.943	123,456.934
	State Highways, Spurs, Loops, Business Routes	59.174	118.348	22,459.752	5,025.391
	Farm or Ranch to Market Roads and Spurs	73.456	146.912	9,346.272	922.213
	Frontage Roads	9.342	18.684	779.618	21.676
	County Total	182.938	447.808	417,120.819	174,340.634

Mileage

by County by Highway System Outside a City (On-System Only)

County	Highway System	Centerline	Lane	DVMT	Truck DVMT
Kenedy (66)					
	US Highways	46.704	186.816	455,163.245	109,254.631
	Frontage Roads	2.988	5.976	295.812	8.964
	County Total	49.692	192.792	455,459.057	109,263.595
Duval (67)					
	US Highways	30.787	61.574	66,435.921	20,753.246
	State Highways, Spurs, Loops, Business Routes	162.143	333.790	251,893.692	36,093.843
	Farm or Ranch to Market Roads and Spurs	106.953	213.906	44,399.436	5,240.393
	County Total	299.883	609.270	362,729.049	62,087.482
Eastland (68)					
	IH Highways	34.594	138.376	773,493.203	345,957.277
	US Highways	29.254	58.508	66,570.683	11,390.005
	State Highways, Spurs, Loops, Business Routes	93.550	204.318	151,229.161	34,448.744
	Farm or Ranch to Market Roads and Spurs	190.329	380.658	80,128.820	10,904.474
	Frontage Roads	58.970	117.940	16,684.290	534.316
	County Total	406.697	899.800	1,088,106.157	403,234.816

Mileage

by County by Highway System Outside a City (On-System Only)

County	Highway System	Centerline	Lane	DVMT	Truck DVMT
Ector (69)					
	IH Highways	25.744	102.976	626,763.254	192,273.574
	US Highways	24.725	98.900	274,644.708	23,409.433
	State Highways, Spurs, Loops, Business Routes	82.733	238.168	667,486.629	131,551.877
	Farm or Ranch to Market Roads and Spurs	88.990	206.812	320,460.914	38,495.483
	Frontage Roads	58.861	117.722	63,708.390	2,038.908
	County Total	281.053	764.578	1,953,063.895	387,769.275
Edwards (70)					
	US Highways	84.569	173.942	37,354.315	9,691.744
	State Highways, Spurs, Loops, Business Routes	66.372	148.454	28,610.747	9,604.243
	Farm or Ranch to Market Roads and Spurs	86.053	172.106	8,341.714	1,495.463
	County Total	236.994	494.502	74,306.776	20,791.450
Ellis (71)					
	IH Highways	25.619	122.300	1,070,105.134	319,654.381
	US Highways	14.188	30.412	56,713.340	5,522.993
	State Highways, Spurs, Loops, Business Routes	17.849	35.698	50,661.215	10,176.796
	Farm or Ranch to Market Roads and Spurs	214.628	429.256	346,467.143	13,767.033
	Frontage Roads	23.177	46.354	15,327.877	489.321
	County Total	295.461	664.020	1,539,274.709	349,610.524

Mileage

by County by Highway System Outside a City (On-System Only)

County	Highway System	Centerline	Lane	DVMT	Truck DVMT
El Paso (72)					
	IH Highways	25.713	102.852	701,203.356	173,719.225
	US Highways	14.873	54.974	192,068.307	20,482.446
	State Highways, Spurs, Loops, Business Routes	45.937	159.937	767,848.426	42,022.438
	Farm or Ranch to Market Roads and Spurs	45.550	101.199	286,669.221	16,223.424
	Park And Recreation Roads	2.058	4.116	121.422	18.522
	Frontage Roads	16.068	32.599	174,411.036	5,580.151
	County Total	150.199	455.677	2,122,321.768	258,046.206
Erath (73)					
	IH Highways	5.885	23.540	137,079.570	63,055.850
	US Highways	82.397	193.974	462,589.895	54,108.545
	State Highways, Spurs, Loops, Business Routes	58.937	120.026	116,533.701	22,071.652
	Farm or Ranch to Market Roads and Spurs	205.629	411.258	145,169.817	25,052.053
	Frontage Roads	11.736	23.472	1,174.538	33.363
	County Total	364.584	772.270	862,547.521	164,321.463

Mileage

by County by Highway System Outside a City (On-System Only)

County	Highway System	Centerline	Lane	DVMT	Truck DVMT
Falls (74)					
	IH Highways	1.951	7.804	140,113.016	47,499.046
	US Highways	21.465	42.930	95,798.286	16,758.848
	State Highways, Spurs, Loops, Business Routes	95.379	238.151	355,463.269	78,299.784
	Farm or Ranch to Market Roads and Spurs	201.854	403.708	84,176.522	10,289.640
	Frontage Roads	3.867	7.734	4,922.007	155.672
	County Total	324.516	700.327	680,473.100	153,002.990
Fannin (75)					
	US Highways	35.841	73.300	194,311.869	41,335.900
	State Highways, Spurs, Loops, Business Routes	101.047	211.562	229,673.772	35,896.743
	Farm or Ranch to Market Roads and Spurs	269.757	539.626	140,650.943	16,426.545
	Park And Recreation Roads	4.015	8.030	1,223.439	89.149
	Frontage Roads	0.549	1.098	1,160.403	37.205
	County Total	411.209	833.616	567,020.426	93,785.542

Mileage

by County by Highway System Outside a City (On-System Only)

County	Highway System	Centerline	Lane	DVMT	Truck DVMT
Fayette (76)					
	IH Highways	21.822	87.288	726,452.380	268,406.481
	US Highways	51.834	121.803	259,966.140	44,980.032
	State Highways, Spurs, Loops, Business Routes	89.066	250.132	513,811.243	75,647.308
	Farm or Ranch to Market Roads and Spurs	222.317	444.732	151,446.059	19,023.733
	Frontage Roads	23.434	46.868	3,868.673	122.120
	County Total	408.473	950.823	1,655,544.495	408,179.674
Fisher (77)					
	US Highways	31.268	67.620	44,936.499	7,799.705
	State Highways, Spurs, Loops, Business Routes	49.208	99.202	55,235.417	7,294.911
	Farm or Ranch to Market Roads and Spurs	187.285	374.570	50,715.515	7,041.988
	County Total	267.761	541.392	150,887.431	22,136.604
Floyd (78)					
	US Highways	43.955	136.420	96,595.073	11,419.094
	State Highways, Spurs, Loops, Business Routes	22.268	44.536	10,765.371	2,180.460
	Farm or Ranch to Market Roads and Spurs	248.657	497.648	49,831.455	7,345.276
	County Total	314.880	678.604	157,191.899	20,944.830

Mileage

by County by Highway System Outside a City (On-System Only)

County	Highway System	Centerline	Lane	DVMT	Truck DVMT
Foard (79)					
	US Highways	34.984	69.968	29,811.963	6,953.772
	State Highways, Spurs, Loops, Business Routes	18.193	36.386	6,287.650	1,641.998
	Farm or Ranch to Market Roads and Spurs	91.752	183.504	6,812.033	2,103.091
	County Total	144.929	289.858	42,911.646	10,698.861
Fort Bend (80)					
	IH Highways	3.252	13.008	290,107.163	29,613.435
	US Highways	22.945	68.456	395,690.385	70,268.839
	State Highways, Spurs, Loops, Business Routes	51.892	153.144	1,080,898.245	63,483.192
	Farm or Ranch to Market Roads and Spurs	166.060	359.098	1,349,593.594	131,354.478
	Park And Recreation Roads	4.302	8.604	1,626.156	94.644
	Frontage Roads	24.510	49.020	216,493.104	19,040.511
	County Total	272.961	651.330	3,334,408.647	313,855.099
Franklin (81)					
	IH Highways	9.162	36.648	300,938.168	112,266.476
	US Highways	9.770	20.582	17,782.078	1,285.566
	State Highways, Spurs, Loops, Business Routes	25.113	50.454	57,486.091	10,659.209
	Farm or Ranch to Market Roads and Spurs	79.995	159.990	79,505.323	4,455.429
	Frontage Roads	18.387	36.774	6,386.176	197.755
	County Total	142.427	304.448	462,097.836	128,864.435

Mileage

by County by Highway System Outside a City (On-System Only)

County	Highway System	Centerline	Lane	DVMT	Truck DVMT
Freestone (82)					
	IH Highways	30.066	120.264	961,942.710	323,773.053
	US Highways	44.732	89.464	210,128.345	43,779.999
	State Highways, Spurs, Loops, Business Routes	49.930	99.860	67,533.096	9,495.819
	Farm or Ranch to Market Roads and Spurs	186.440	372.880	159,111.408	16,603.911
	Park And Recreation Roads	1.446	2.892	153.276	18.798
	Frontage Roads	32.466	64.932	13,434.075	424.073
	County Total	345.080	750.292	1,412,302.910	394,095.653
Frio (83)					
	IH Highways	31.955	127.820	768,130.146	323,499.722
	US Highways	24.191	48.382	87,981.022	17,705.038
	State Highways, Spurs, Loops, Business Routes	57.501	117.124	144,517.563	25,507.113
	Farm or Ranch to Market Roads and Spurs	151.435	302.870	135,599.274	28,397.642
	Frontage Roads	51.885	103.770	22,065.080	698.022
	County Total	316.967	699.966	1,158,293.085	395,807.537
Gaines (84)					
	US Highways	77.172	257.660	386,919.149	69,531.986
	State Highways, Spurs, Loops, Business Routes	52.975	106.316	117,266.122	17,630.566
	Farm or Ranch to Market Roads and Spurs	131.722	263.444	127,161.290	18,275.672
	County Total	261.869	627.420	631,346.561	105,438.224

Mileage

by County by Highway System Outside a City (On-System Only)

County	Highway System	Centerline	Lane	DVMT	Truck DVMT
Galveston (85)					
	IH Highways	5.932	35.592	414,186.116	18,945.272
	State Highways, Spurs, Loops, Business Routes	42.368	97.930	234,988.834	18,909.082
	Farm or Ranch to Market Roads and Spurs	19.523	41.154	187,278.839	3,774.637
	Frontage Roads	8.676	17.352	34,017.744	1,088.236
	County Total	76.499	192.028	870,471.533	42,717.227
Garza (86)					
	US Highways	65.425	208.798	420,915.339	90,930.698
	State Highways, Spurs, Loops, Business Routes	13.806	27.612	6,702.327	1,454.380
	Farm or Ranch to Market Roads and Spurs	94.939	189.878	17,222.966	7,137.583
	County Total	174.170	426.288	444,840.632	99,522.661
Gillespie (87)					
	IH Highways	5.955	23.820	78,182.237	28,535.606
	US Highways	66.841	234.327	360,611.498	40,146.961
	State Highways, Spurs, Loops, Business Routes	30.122	71.206	137,881.553	11,795.161
	Farm or Ranch to Market Roads and Spurs	153.338	306.676	102,885.678	10,336.341
	Park And Recreation Roads	0.915	1.830	192.377	26.974
	County Total	257.171	637.859	679,753.343	90,841.043

Mileage

by County by Highway System Outside a City (On-System Only)

County	Highway System	Centerline	Lane	DVMT	Truck DVMT
Glasscock (88)					
	US Highways	10.136	40.544	31,608.825	9,767.819
	State Highways, Spurs, Loops, Business Routes	60.007	182.904	291,249.204	91,999.850
	Farm or Ranch to Market Roads and Spurs	66.599	133.198	98,372.046	42,049.893
	County Total	136.742	356.646	421,230.075	143,817.562
Goliad (89)					
	US Highways	60.928	152.888	219,643.095	43,434.199
	State Highways, Spurs, Loops, Business Routes	41.748	83.496	49,306.318	12,634.553
	Farm or Ranch to Market Roads and Spurs	140.812	281.624	37,023.429	11,813.474
	Park And Recreation Roads	2.129	3.982	418.988	39.586
	Frontage Roads	1.954	3.908	435.742	13.678
	County Total	247.571	525.898	306,827.572	67,935.490
Gonzales (90)					
	IH Highways	22.174	88.696	726,025.054	269,233.628
	US Highways	91.859	190.643	394,709.971	71,687.281
	State Highways, Spurs, Loops, Business Routes	75.831	151.662	150,245.910	28,487.597
	Farm or Ranch to Market Roads and Spurs	184.875	369.750	111,519.261	18,196.517
	Park And Recreation Roads	3.331	6.662	313.881	27.358
	Frontage Roads	9.433	18.866	1,588.511	46.795
	County Total	387.503	826.279	1,384,402.588	387,679.176

Mileage

by County by Highway System Outside a City (On-System Only)

County	Highway System	Centerline	Lane	DVMT	Truck DVMT
Gray (91)					
	IH Highways	24.986	99.944	321,257.124	124,380.349
	US Highways	20.374	57.310	75,013.924	20,091.196
	State Highways, Spurs, Loops, Business Routes	98.618	206.429	116,087.831	24,973.755
	Farm or Ranch to Market Roads and Spurs	133.268	268.494	27,484.591	6,563.175
	Frontage Roads	36.089	72.178	2,094.772	61.717
	County Total	313.335	704.355	541,938.242	176,070.192
Grayson (92)					
	US Highways	65.495	181.956	601,342.656	90,220.115
	State Highways, Spurs, Loops, Business Routes	56.554	113.136	188,823.816	27,940.970
	Farm or Ranch to Market Roads and Spurs	138.117	278.756	229,045.254	13,267.610
	Park And Recreation Roads	2.353	4.706	694.677	39.954
	Frontage Roads	4.550	10.530	2,713.949	86.486
	County Total	267.069	589.084	1,022,620.352	131,555.135

Mileage

by County by Highway System Outside a City (On-System Only)

County	Highway System	Centerline	Lane	DVMT	Truck DVMT
Gregg (93)					
	IH Highways	12.885	51.540	473,704.285	145,512.087
	US Highways	9.165	33.978	121,991.595	18,634.922
	State Highways, Spurs, Loops, Business Routes	34.941	112.841	366,251.445	32,413.171
	Farm or Ranch to Market Roads and Spurs	71.249	149.408	158,302.415	9,968.795
	Frontage Roads	6.732	13.464	3,489.844	110.702
	County Total	134.972	361.231	1,123,739.584	206,639.677
Grimes (94)					
	State Highways, Spurs, Loops, Business Routes	87.397	195.856	690,152.939	103,475.898
	Farm or Ranch to Market Roads and Spurs	174.614	349.228	173,911.501	15,426.619
	Frontage Roads	0.319	0.638	329.556	10.324
	County Total	262.330	545.722	864,393.996	118,912.841
Guadalupe (95)					
	IH Highways	21.660	86.640	900,319.319	258,326.170
	US Highways	26.282	53.208	84,682.754	13,882.666
	State Highways, Spurs, Loops, Business Routes	39.791	127.348	333,357.847	42,364.342
	Farm or Ranch to Market Roads and Spurs	164.262	330.870	356,480.113	33,118.009
	Frontage Roads	21.105	42.210	6,501.835	212.807
	County Total	273.100	640.276	1,681,341.868	347,903.994

Mileage

by County by Highway System Outside a City (On-System Only)

County	Highway System	Centerline	Lane	DVMT	Truck DVMT
Hale (96)					
	IH Highways	30.251	121.004	426,863.380	73,415.189
	US Highways	24.795	63.261	68,333.223	11,315.131
	State Highways, Spurs, Loops, Business Routes	16.450	39.628	35,664.402	7,425.448
	Farm or Ranch to Market Roads and Spurs	275.284	551.498	104,923.057	16,088.274
	Frontage Roads	61.952	123.904	15,571.243	495.805
	County Total	408.732	899.295	651,355.305	108,739.847
Hall (97)					
	US Highways	15.474	61.896	136,338.394	54,735.441
	State Highways, Spurs, Loops, Business Routes	84.948	169.896	21,149.146	5,655.266
	Farm or Ranch to Market Roads and Spurs	99.991	199.982	6,485.014	1,014.955
	County Total	200.413	431.774	163,972.554	61,405.662
Hamilton (98)					
	US Highways	42.020	84.362	152,872.762	26,482.310
	State Highways, Spurs, Loops, Business Routes	43.200	91.096	91,881.809	20,141.335
	Farm or Ranch to Market Roads and Spurs	189.422	378.844	52,083.465	7,705.022
	County Total	274.642	554.302	296,838.036	54,328.667

Mileage

by County by Highway System Outside a City (On-System Only)

County	Highway System	Centerline	Lane	DVMT	Truck DVMT
Hansford (99)					
	State Highways, Spurs, Loops, Business Routes	102.189	206.388	77,385.264	24,847.286
	Farm or Ranch to Market Roads and Spurs	153.242	306.484	38,133.568	12,185.302
	County Total	255.431	512.872	115,518.832	37,032.588
Hardeman (100)					
	US Highways	27.738	110.952	277,381.536	103,735.786
	State Highways, Spurs, Loops, Business Routes	24.916	49.832	11,317.443	2,842.887
	Farm or Ranch to Market Roads and Spurs	133.452	266.904	17,066.243	1,622.893
	Park And Recreation Roads	1.381	2.762	91.146	9.667
	County Total	187.487	430.450	305,856.368	108,211.233
Hardin (101)					
	US Highways	26.149	88.644	407,072.686	40,483.047
	State Highways, Spurs, Loops, Business Routes	48.485	100.514	250,771.546	35,029.636
	Farm or Ranch to Market Roads and Spurs	127.718	256.976	255,790.108	33,432.104
	Park And Recreation Roads	0.121	0.242	9.680	0.726
	Frontage Roads	7.508	15.016	16,665.222	532.654
	County Total	209.981	461.392	930,309.242	109,478.167

Mileage

by County by Highway System Outside a City (On-System Only)

County	Highway System	Centerline	Lane	DVMT	Truck DVMT
Harris (102)					
	IH Highways	31.884	262.776	5,550,707.250	504,763.522
	US Highways	40.800	193.169	2,296,506.547	197,629.427
	State Highways, Spurs, Loops, Business Routes	90.012	402.698	3,709,151.297	343,708.422
	Farm or Ranch to Market Roads and Spurs	111.857	394.525	2,881,666.322	145,708.429
	Park And Recreation Roads	4.848	9.587	513.388	36.081
	Frontage Roads	205.499	501.679	2,910,008.521	101,923.046
	County Total	484.900	1,764.434	17,348,553.325	1,293,768.927
Harrison (103)					
	IH Highways	35.391	141.564	1,129,291.547	393,397.957
	US Highways	43.255	136.710	420,645.341	72,819.644
	State Highways, Spurs, Loops, Business Routes	44.550	113.916	156,756.412	19,032.913
	Farm or Ranch to Market Roads and Spurs	248.809	497.680	279,663.987	40,649.980
	Park And Recreation Roads	2.592	4.441	316.164	67.846
	Frontage Roads	34.134	68.268	25,502.307	811.289
	County Total	408.731	962.579	2,012,175.758	526,779.629

Mileage

by County by Highway System Outside a City (On-System Only)

County	Highway System	Centerline	Lane	DVMT	Truck DVMT
Hartley (104)					
	US Highways	83.938	195.158	283,815.321	111,158.567
	State Highways, Spurs, Loops, Business Routes	9.887	19.774	4,666.664	1,473.163
	Farm or Ranch to Market Roads and Spurs	153.817	308.522	84,823.888	21,294.449
	County Total	247.642	523.454	373,305.873	133,926.179
Haskell (105)					
	US Highways	56.725	170.498	131,438.878	26,948.233
	State Highways, Spurs, Loops, Business Routes	48.326	101.832	36,048.566	4,759.493
	Farm or Ranch to Market Roads and Spurs	172.373	344.746	27,247.804	5,486.172
	Frontage Roads	0.293	0.586	5.682	0.172
	County Total	277.717	617.662	194,740.930	37,194.070
Hays (106)					
	IH Highways	1.981	11.886	231,786.406	36,380.248
	US Highways	14.849	59.396	282,637.932	10,718.787
	State Highways, Spurs, Loops, Business Routes	6.788	17.626	83,297.660	9,137.748
	Farm or Ranch to Market Roads and Spurs	111.468	226.676	802,478.728	41,630.923
	Frontage Roads	3.957	7.914	32,297.144	1,033.312
	County Total	139.043	323.498	1,432,497.870	98,901.018

Mileage

by County by Highway System Outside a City (On-System Only)

County	Highway System	Centerline	Lane	DVMT	Truck DVMT
Hemphill (107)					
	US Highways	57.266	137.917	122,612.995	33,884.114
	State Highways, Spurs, Loops, Business Routes	25.952	53.651	20,435.532	2,666.100
	Farm or Ranch to Market Roads and Spurs	97.847	195.694	22,951.548	1,267.840
	County Total	181.065	387.262	166,000.075	37,818.054
Henderson (108)					
	US Highways	26.710	87.305	216,740.580	30,324.734
	State Highways, Spurs, Loops, Business Routes	61.561	171.905	441,528.771	56,028.087
	Farm or Ranch to Market Roads and Spurs	210.667	421.590	283,458.210	26,107.394
	Frontage Roads	0.076	0.152	33.668	1.064
	County Total	299.014	680.952	941,761.229	112,461.279
Hidalgo (109)					
	IH Highways	3.920	22.738	224,303.312	18,323.675
	US Highways	46.269	162.507	586,082.037	134,637.881
	State Highways, Spurs, Loops, Business Routes	44.375	142.546	463,904.791	19,041.936
	Farm or Ranch to Market Roads and Spurs	299.166	649.182	1,464,170.854	82,576.077
	Park And Recreation Roads	2.464	5.034	1,234.464	150.304
	Frontage Roads	13.859	31.052	89,101.806	2,848.843
	County Total	410.053	1,013.059	2,828,797.264	257,578.716

Mileage

by County by Highway System Outside a City (On-System Only)

County	Highway System	Centerline	Lane	DVMT	Truck DVMT
Hill (110)					
	IH Highways	26.907	107.628	1,198,951.456	393,825.582
	US Highways	6.705	13.536	8,695.841	1,455.226
	State Highways, Spurs, Loops, Business Routes	102.913	218.688	368,115.269	53,538.089
	Farm or Ranch to Market Roads and Spurs	266.329	532.761	238,340.848	24,328.164
	Park And Recreation Roads	1.776	3.552	117.216	39.072
	Frontage Roads	18.447	36.287	7,028.788	227.377
	County Total	423.077	912.452	1,821,249.418	473,413.510
Hockley (111)					
	US Highways	42.153	113.696	221,314.579	38,232.877
	State Highways, Spurs, Loops, Business Routes	24.668	74.642	187,569.772	6,892.546
	Farm or Ranch to Market Roads and Spurs	250.060	500.614	148,317.825	18,015.370
	County Total	316.881	688.952	557,202.176	63,140.793
Hood (112)					
	US Highways	14.930	38.956	188,491.083	13,375.285
	State Highways, Spurs, Loops, Business Routes	12.165	31.358	92,617.702	7,344.797
	Farm or Ranch to Market Roads and Spurs	115.455	233.868	256,838.583	29,456.414
	County Total	142.550	304.182	537,947.368	50,176.496

Mileage

by County by Highway System Outside a City (On-System Only)

County	Highway System	Centerline	Lane	DVMT	Truck DVMT
Hopkins (113)					
	IH Highways	26.025	104.100	804,691.033	313,649.359
	US Highways	9.164	18.328	5,083.688	387.691
	State Highways, Spurs, Loops, Business Routes	64.586	131.844	298,526.020	38,499.729
	Farm or Ranch to Market Roads and Spurs	236.114	472.228	168,529.892	11,721.327
	Frontage Roads	41.868	83.736	25,613.700	823.435
	County Total	377.757	810.236	1,302,444.333	365,081.541
Houston (114)					
	US Highways	24.602	75.842	90,242.242	16,425.173
	State Highways, Spurs, Loops, Business Routes	99.915	214.334	283,087.165	61,321.367
	Farm or Ranch to Market Roads and Spurs	231.612	463.224	106,900.486	9,505.236
	Park And Recreation Roads	0.935	1.870	52.360	2.805
	County Total	357.064	755.270	480,282.253	87,254.581
Howard (115)					
	IH Highways	26.148	104.592	536,178.269	179,347.105
	US Highways	35.981	143.924	212,892.823	37,220.086
	State Highways, Spurs, Loops, Business Routes	36.511	76.788	107,952.078	24,340.649
	Farm or Ranch to Market Roads and Spurs	160.525	321.154	130,483.997	34,545.462
	Frontage Roads	50.116	100.232	13,514.879	437.777
	County Total	309.281	746.690	1,001,022.046	275,891.079

Mileage

by County by Highway System Outside a City (On-System Only)

County	Highway System	Centerline	Lane	DVMT	Truck DVMT
Hudspeth (116)					
	IH Highways	73.417	293.668	1,295,711.238	597,623.886
	US Highways	65.485	130.970	136,511.261	23,515.290
	State Highways, Spurs, Loops, Business Routes	20.903	41.227	15,015.307	815.391
	Farm or Ranch to Market Roads and Spurs	132.045	264.090	16,369.552	2,316.387
	Frontage Roads	45.728	91.456	5,808.880	183.022
	County Total	337.578	821.411	1,469,416.238	624,453.976
Hunt (117)					
	IH Highways	18.023	72.092	682,987.661	215,544.067
	US Highways	34.741	88.406	287,661.868	30,210.705
	State Highways, Spurs, Loops, Business Routes	92.972	222.100	420,156.372	55,162.327
	Farm or Ranch to Market Roads and Spurs	267.117	534.234	319,193.576	14,932.891
	Park And Recreation Roads	2.283	4.566	308.777	22.295
	Frontage Roads	37.734	75.468	33,369.417	1,070.311
	County Total	452.870	996.866	1,743,677.671	316,942.596
Hutchinson (118)					
	State Highways, Spurs, Loops, Business Routes	63.294	172.778	150,830.683	24,681.704
	Farm or Ranch to Market Roads and Spurs	118.943	238.096	54,985.599	7,638.508
	County Total	182.237	410.874	205,816.282	32,320.212

Mileage

by County by Highway System Outside a City (On-System Only)

County	Highway System	Centerline	Lane	DVMT	Truck DVMT
Irion (119)					
	US Highways	39.612	79.224	244,607.386	31,309.491
	State Highways, Spurs, Loops, Business Routes	32.394	64.788	30,212.796	6,859.412
	Farm or Ranch to Market Roads and Spurs	48.590	97.180	27,715.190	4,859.290
	County Total	120.596	241.192	302,535.372	43,028.193
Jack (120)					
	US Highways	65.823	156.460	179,774.625	40,353.420
	State Highways, Spurs, Loops, Business Routes	60.448	121.652	61,512.793	16,367.350
	Farm or Ranch to Market Roads and Spurs	134.647	269.294	45,758.191	11,130.658
	Park And Recreation Roads	0.657	1.314	78.840	10.512
	County Total	261.575	548.720	287,124.449	67,861.940
Jackson (121)					
	US Highways	19.963	79.852	443,492.814	108,602.622
	State Highways, Spurs, Loops, Business Routes	71.185	142.370	176,785.791	47,912.221
	Farm or Ranch to Market Roads and Spurs	165.006	330.012	192,702.319	27,486.636
	Frontage Roads	13.976	27.952	2,710.269	87.402
	County Total	270.130	580.186	815,691.193	184,088.881

Mileage

by County by Highway System Outside a City (On-System Only)

County	Highway System	Centerline	Lane	DVMT	Truck DVMT
Jasper (122)					
	US Highways	68.821	235.926	509,945.934	90,255.439
	State Highways, Spurs, Loops, Business Routes	39.898	80.602	135,913.344	18,160.570
	Farm or Ranch to Market Roads and Spurs	158.702	317.740	192,588.765	30,159.735
	Park And Recreation Roads	29.044	58.088	33,930.403	6,048.755
	Frontage Roads	1.582	3.164	4,427.845	141.620
	County Total	298.047	695.520	876,806.291	144,766.119
Jeff Davis (123)					
	IH Highways	6.998	27.992	100,567.520	54,572.282
	US Highways	25.372	50.744	19,249.963	3,250.577
	State Highways, Spurs, Loops, Business Routes	150.996	302.910	75,426.192	11,360.964
	Farm or Ranch to Market Roads and Spurs	33.055	66.110	1,948.766	336.659
	Park And Recreation Roads	3.693	7.386	598.843	71.418
	Frontage Roads	5.764	11.528	60.599	0.004
	County Total	225.878	466.670	197,851.883	69,591.904

Mileage

by County by Highway System Outside a City (On-System Only)

County	Highway System	Centerline	Lane	DVMT	Truck DVMT
Jefferson (124)					
	IH Highways	14.645	59.188	646,137.390	194,509.391
	US Highways	12.017	48.068	222,234.290	19,288.777
	State Highways, Spurs, Loops, Business Routes	68.491	223.038	681,494.576	60,287.573
	Farm or Ranch to Market Roads and Spurs	40.724	90.012	141,883.685	7,631.323
	Park And Recreation Roads	0.280	0.560	1.680	0.280
	Frontage Roads	16.971	33.942	37,539.644	1,199.912
	County Total	153.128	454.808	1,729,291.265	282,917.256
Jim Hogg (125)					
	State Highways, Spurs, Loops, Business Routes	50.878	104.425	97,706.574	16,607.052
	Farm or Ranch to Market Roads and Spurs	91.828	183.656	70,507.458	8,451.367
	County Total	142.706	288.081	168,214.032	25,058.419
Jim Wells (126)					
	US Highways	55.250	221.000	528,428.266	191,006.256
	State Highways, Spurs, Loops, Business Routes	40.551	116.569	304,933.528	21,344.528
	Farm or Ranch to Market Roads and Spurs	153.551	307.102	176,635.710	32,272.025
	Frontage Roads	3.910	7.820	3,143.980	101.646
	County Total	253.262	652.491	1,013,141.484	244,724.455

Mileage

by County by Highway System Outside a City (On-System Only)

County	Highway System	Centerline	Lane	DVMT	Truck DVMT
Johnson (127)					
	IH Highways	8.680	34.720	329,101.506	73,853.144
	US Highways	13.702	32.898	149,740.490	24,150.388
	State Highways, Spurs, Loops, Business Routes	27.660	55.320	132,986.026	12,759.321
	Farm or Ranch to Market Roads and Spurs	175.166	350.332	473,477.140	71,169.851
	Park And Recreation Roads	9.473	18.946	11,446.761	1,722.751
	Frontage Roads	14.404	28.808	6,350.016	201.726
	County Total	249.085	521.024	1,103,101.939	183,857.181
Jones (128)					
	US Highways	74.027	234.846	240,008.586	34,782.393
	State Highways, Spurs, Loops, Business Routes	29.955	60.338	31,011.579	8,130.706
	Farm or Ranch to Market Roads and Spurs	268.073	536.146	89,645.384	11,984.439
	Frontage Roads	28.793	57.586	2,230.994	76.856
	County Total	400.848	888.916	362,896.543	54,974.394
Karnes (129)					
	US Highways	22.966	57.758	169,168.788	33,080.622
	State Highways, Spurs, Loops, Business Routes	84.177	168.800	308,490.730	72,273.217
	Farm or Ranch to Market Roads and Spurs	205.671	411.492	219,139.149	42,396.870
	County Total	312.814	638.050	696,798.667	147,750.709

Mileage

by County by Highway System Outside a City (On-System Only)

County	Highway System	Centerline	Lane	DVMT	Truck DVMT
Kaufman (130)					
	IH Highways	16.017	64.068	655,801.952	208,319.608
	US Highways	28.128	112.512	605,286.279	39,659.467
	State Highways, Spurs, Loops, Business Routes	38.608	81.210	214,124.462	28,535.601
	Farm or Ranch to Market Roads and Spurs	211.229	422.596	548,323.198	35,430.263
	Frontage Roads	14.674	29.348	11,357.467	363.916
	County Total	308.656	709.734	2,034,893.358	312,308.855
Kendall (131)					
	IH Highways	18.196	72.784	455,858.547	82,785.219
	US Highways	11.263	30.676	90,780.069	8,675.132
	State Highways, Spurs, Loops, Business Routes	17.415	37.878	149,465.210	5,151.297
	Farm or Ranch to Market Roads and Spurs	105.605	211.210	142,761.397	19,452.856
	Frontage Roads	20.155	40.310	22,221.131	709.286
	County Total	172.634	392.858	861,086.354	116,773.790
Kent (132)					
	US Highways	34.964	69.928	20,237.701	4,585.339
	State Highways, Spurs, Loops, Business Routes	58.494	116.988	16,726.710	3,864.427
	Farm or Ranch to Market Roads and Spurs	64.460	128.920	4,776.621	1,339.619
	County Total	157.918	315.836	41,741.032	9,789.385

Mileage

by County by Highway System Outside a City (On-System Only)

County	Highway System	Centerline	Lane	DVMT	Truck DVMT
Kerr (133)					
	IH Highways	32.391	129.564	415,025.782	143,837.885
	US Highways	16.591	35.131	22,029.938	3,448.475
	State Highways, Spurs, Loops, Business Routes	114.109	250.018	353,255.173	25,152.826
	Farm or Ranch to Market Roads and Spurs	75.725	151.450	72,247.579	8,944.949
	Frontage Roads	16.489	32.978	575.613	21.942
	County Total	255.305	599.141	863,134.085	181,406.077
Kimble (134)					
	IH Highways	43.044	172.176	499,732.101	187,309.042
	US Highways	78.393	159.994	102,981.348	21,212.819
	State Highways, Spurs, Loops, Business Routes	7.480	14.982	3,670.359	860.161
	Farm or Ranch to Market Roads and Spurs	125.109	250.218	28,285.886	3,541.621
	Park And Recreation Roads	1.886	3.772	279.128	16.974
	Frontage Roads	33.509	67.018	2,441.738	68.440
	County Total	289.421	668.160	637,390.560	213,009.057
King (135)					
	US Highways	63.875	146.380	74,049.706	16,416.939
	State Highways, Spurs, Loops, Business Routes	7.238	14.476	1,247.330	393.744
	Farm or Ranch to Market Roads and Spurs	22.590	45.180	1,176.833	202.148
	County Total	93.703	206.036	76,473.869	17,012.831

Mileage

by County by Highway System Outside a City (On-System Only)

County	Highway System	Centerline	Lane	DVMT	Truck DVMT
Kinney (136)					
	US Highways	49.295	99.354	173,763.082	27,876.639
	State Highways, Spurs, Loops, Business Routes	15.918	31.836	11,128.471	561.306
	Farm or Ranch to Market Roads and Spurs	130.747	261.494	18,506.051	2,705.239
	County Total	195.960	392.684	203,397.604	31,143.184
Kleberg (137)					
	US Highways	16.224	64.732	281,805.396	51,824.694
	State Highways, Spurs, Loops, Business Routes	25.433	54.934	155,726.597	22,276.643
	Farm or Ranch to Market Roads and Spurs	68.807	138.126	52,805.225	4,293.954
	Park And Recreation Roads	5.586	11.172	4,876.578	145.236
	County Total	116.050	268.964	495,213.796	78,540.527
Knox (138)					
	US Highways	39.933	100.592	71,294.459	16,874.746
	State Highways, Spurs, Loops, Business Routes	56.540	113.080	25,102.128	9,587.527
	Farm or Ranch to Market Roads and Spurs	109.407	218.814	8,445.205	4,088.676
	County Total	205.880	432.486	104,841.792	30,550.949

Mileage

by County by Highway System Outside a City (On-System Only)

County	Highway System	Centerline	Lane	DVMT	Truck DVMT
Lamar (139)					
	US Highways	36.279	100.177	282,682.753	41,878.421
	State Highways, Spurs, Loops, Business Routes	9.895	39.542	74,350.584	14,857.938
	Farm or Ranch to Market Roads and Spurs	323.281	646.562	230,432.491	15,411.799
	Frontage Roads	0.361	0.722	52.345	1.805
	County Total	369.816	787.003	587,518.173	72,149.963
Lamb (140)					
	US Highways	84.094	221.386	282,319.703	61,714.968
	State Highways, Spurs, Loops, Business Routes	1.386	2.772	12.474	1.386
	Farm or Ranch to Market Roads and Spurs	244.924	489.920	88,667.722	16,457.723
	County Total	330.404	714.078	370,999.899	78,174.077
Lampasas (141)					
	US Highways	70.263	193.478	431,352.493	54,498.455
	Farm or Ranch to Market Roads and Spurs	126.918	257.580	101,831.935	10,768.991
	County Total	197.181	451.058	533,184.428	65,267.446

Mileage

by County by Highway System Outside a City (On-System Only)

County	Highway System	Centerline	Lane	DVMT	Truck DVMT
La Salle (142)					
	IH Highways	42.869	171.476	866,175.910	430,946.390
	State Highways, Spurs, Loops, Business Routes	36.345	72.770	130,205.296	25,777.871
	Farm or Ranch to Market Roads and Spurs	107.671	215.342	136,200.597	30,363.992
	Frontage Roads	82.940	165.880	46,517.931	1,482.821
	County Total	269.825	625.468	1,179,099.734	488,571.074
Lavaca (143)					
	US Highways	71.843	167.031	299,420.786	54,343.852
	State Highways, Spurs, Loops, Business Routes	40.232	80.789	102,244.526	20,144.192
	Farm or Ranch to Market Roads and Spurs	184.638	369.276	93,159.333	12,418.464
	Frontage Roads	3.073	6.146	197.988	6.093
	County Total	299.786	623.242	495,022.633	86,912.601
Lee (144)					
	US Highways	41.104	164.008	306,850.385	64,137.083
	State Highways, Spurs, Loops, Business Routes	21.081	83.894	169,578.282	23,601.885
	Farm or Ranch to Market Roads and Spurs	117.496	234.992	112,182.491	15,794.710
	County Total	179.681	482.894	588,611.158	103,533.678

Mileage

by County by Highway System Outside a City (On-System Only)

County	Highway System	Centerline	Lane	DVMT	Truck DVMT
Leon (145)					
	IH Highways	25.893	103.572	882,403.987	288,721.256
	US Highways	33.264	66.528	207,048.488	55,678.408
	State Highways, Spurs, Loops, Business Routes	65.823	131.646	157,110.130	26,848.886
	Farm or Ranch to Market Roads and Spurs	199.429	398.858	139,209.726	10,271.133
	Frontage Roads	33.709	67.418	9,474.400	303.056
	County Total	358.118	768.022	1,395,246.731	381,822.739
Liberty (146)					
	IH Highways	0.274	1.096	11,486.354	1,516.042
	US Highways	19.633	59.206	290,140.541	36,319.065
	State Highways, Spurs, Loops, Business Routes	86.202	183.436	444,253.548	73,685.685
	Farm or Ranch to Market Roads and Spurs	166.492	333.348	417,380.323	44,098.701
	Frontage Roads	1.021	2.042	715.619	22.568
	County Total	273.622	579.128	1,163,976.385	155,642.061
Limestone (147)					
	US Highways	24.430	48.860	92,647.448	14,350.569
	State Highways, Spurs, Loops, Business Routes	80.960	163.601	277,177.310	43,240.858
	Farm or Ranch to Market Roads and Spurs	239.262	478.524	141,702.259	18,805.272
	Park And Recreation Roads	3.919	7.838	327.900	120.988
	County Total	348.571	698.823	511,854.917	76,517.687

Mileage

by County by Highway System Outside a City (On-System Only)

County	Highway System	Centerline	Lane	DVMT	Truck DVMT
Lipscomb (148)					
	US Highways	13.881	27.762	15,616.874	5,869.437
	State Highways, Spurs, Loops, Business Routes	96.330	204.309	73,784.715	14,527.781
	Farm or Ranch to Market Roads and Spurs	78.681	157.362	20,682.658	1,029.478
	County Total	188.892	389.433	110,084.247	21,426.696
Live Oak (149)					
	IH Highways	44.266	177.064	861,809.131	219,220.280
	US Highways	71.134	219.117	378,471.656	106,458.930
	State Highways, Spurs, Loops, Business Routes	20.472	42.181	87,599.010	29,990.835
	Farm or Ranch to Market Roads and Spurs	201.540	403.080	96,166.174	17,880.583
	Frontage Roads	72.211	144.422	16,243.926	507.850
	County Total	409.623	985.864	1,440,289.897	374,058.478
Llano (150)					
	State Highways, Spurs, Loops, Business Routes	114.214	244.266	307,447.396	42,993.391
	Farm or Ranch to Market Roads and Spurs	98.640	215.480	128,617.808	7,120.009
	County Total	212.854	459.746	436,065.204	50,113.400
Loving (151)					
	State Highways, Spurs, Loops, Business Routes	20.328	40.656	169,277.131	52,146.499
	Farm or Ranch to Market Roads and Spurs	13.820	27.640	24,424.053	735.496
	County Total	34.148	68.296	193,701.184	52,881.995

Mileage

by County by Highway System Outside a City (On-System Only)

County	Highway System	Centerline	Lane	DVMT	Truck DVMT
Lubbock (152)					
	IH Highways	9.220	36.880	178,744.229	25,318.328
	US Highways	45.886	183.544	548,063.231	81,211.939
	State Highways, Spurs, Loops, Business Routes	5.477	17.116	44,571.690	1,615.197
	Farm or Ranch to Market Roads and Spurs	286.835	573.786	353,701.900	35,627.486
	Frontage Roads	29.557	59.969	18,555.625	595.310
	County Total	376.975	871.295	1,143,636.675	144,368.260
Lynn (153)					
	US Highways	60.643	188.886	324,663.228	60,434.297
	State Highways, Spurs, Loops, Business Routes	0.811	1.622	819.964	111.155
	Farm or Ranch to Market Roads and Spurs	237.259	474.518	63,085.702	9,718.352
	Frontage Roads	5.088	10.176	763.318	23.574
	County Total	303.801	675.202	389,332.212	70,287.378
Madison (154)					
	IH Highways	17.402	69.608	599,935.732	194,992.839
	US Highways	17.640	70.560	114,080.259	13,668.309
	State Highways, Spurs, Loops, Business Routes	67.457	143.564	152,712.401	20,407.695
	Farm or Ranch to Market Roads and Spurs	120.542	241.084	90,360.921	6,320.986
	Frontage Roads	23.784	47.568	6,419.071	207.247
	County Total	246.825	572.384	963,508.384	235,597.076

Mileage

by County by Highway System Outside a City (On-System Only)

County	Highway System	Centerline	Lane	DVMT	Truck DVMT
Marion (155)					
	US Highways	9.758	39.032	83,114.733	27,976.543
	State Highways, Spurs, Loops, Business Routes	51.407	105.357	97,010.634	15,541.384
	Farm or Ranch to Market Roads and Spurs	83.345	167.974	58,027.094	9,959.030
	County Total	144.510	312.363	238,152.461	53,476.957
Martin (156)					
	IH Highways	12.122	48.488	280,858.336	89,666.628
	US Highways	1.375	5.500	5,809.959	819.895
	State Highways, Spurs, Loops, Business Routes	98.178	205.226	402,939.383	94,229.610
	Farm or Ranch to Market Roads and Spurs	122.219	244.438	99,227.938	35,145.296
	Frontage Roads	24.756	49.512	13,653.256	434.656
	County Total	258.650	553.164	802,488.872	220,296.085
Mason (157)					
	US Highways	50.743	131.871	100,952.219	15,588.059
	State Highways, Spurs, Loops, Business Routes	33.473	66.946	46,698.565	7,415.486
	Farm or Ranch to Market Roads and Spurs	101.836	203.672	19,522.644	1,954.965
	County Total	186.052	402.489	167,173.428	24,958.510

Mileage

by County by Highway System Outside a City (On-System Only)

County	Highway System	Centerline	Lane	DVMT	Truck DVMT
Matagorda (158)					
	State Highways, Spurs, Loops, Business Routes	82.010	188.958	444,473.805	41,441.008
	Farm or Ranch to Market Roads and Spurs	219.101	438.254	345,072.458	27,967.857
	County Total	301.111	627.212	789,546.263	69,408.865
Maverick (159)					
	US Highways	74.362	177.730	419,386.099	71,963.351
	State Highways, Spurs, Loops, Business Routes	27.051	54.836	38,947.781	5,627.171
	Farm or Ranch to Market Roads and Spurs	102.540	206.036	241,220.847	25,244.379
	Frontage Roads	0.501	1.002	249.999	8.016
	County Total	204.454	439.604	699,804.726	102,842.917
McCulloch (160)					
	US Highways	104.192	218.537	224,490.787	35,583.151
	State Highways, Spurs, Loops, Business Routes	17.990	35.980	59,005.849	10,004.322
	Farm or Ranch to Market Roads and Spurs	152.625	305.250	27,557.601	4,258.762
	County Total	274.807	559.767	311,054.237	49,846.235

Mileage

by County by Highway System Outside a City (On-System Only)

County	Highway System	Centerline	Lane	DVMT	Truck DVMT
McLennan (161)					
	IH Highways	14.349	57.466	1,024,541.123	364,143.122
	US Highways	16.738	51.756	127,128.151	14,702.114
	State Highways, Spurs, Loops, Business Routes	61.312	168.840	478,605.508	67,876.354
	Farm or Ranch to Market Roads and Spurs	232.579	473.954	441,103.855	46,459.633
	Frontage Roads	42.778	85.556	87,362.674	2,795.937
	County Total	367.756	837.572	2,158,741.311	495,977.160
McMullen (162)					
	US Highways	3.499	6.998	5,948.300	1,871.965
	State Highways, Spurs, Loops, Business Routes	81.930	163.860	211,401.848	70,113.025
	Farm or Ranch to Market Roads and Spurs	70.920	141.840	47,840.423	12,028.815
	Park And Recreation Roads	3.441	6.882	625.928	40.189
	County Total	159.790	319.580	265,816.499	84,053.994

Mileage

by County by Highway System Outside a City (On-System Only)

County	Highway System	Centerline	Lane	DVMT	Truck DVMT
Medina (163)					
	IH Highways	10.537	42.148	311,573.315	115,845.213
	US Highways	30.282	121.128	362,332.645	41,202.567
	State Highways, Spurs, Loops, Business Routes	53.193	117.144	172,453.738	15,953.613
	Farm or Ranch to Market Roads and Spurs	183.984	369.934	261,229.400	33,505.839
	Park And Recreation Roads	4.316	8.632	9,661.992	636.908
	Frontage Roads	13.806	27.612	8,440.229	268.334
	County Total	296.118	686.598	1,125,691.319	207,412.474
Menard (164)					
	US Highways	60.079	123.535	104,125.950	30,084.776
	State Highways, Spurs, Loops, Business Routes	16.916	34.145	15,564.886	2,065.400
	Farm or Ranch to Market Roads and Spurs	88.619	177.238	11,787.056	1,670.796
	County Total	165.614	334.918	131,477.892	33,820.972
Midland (165)					
	IH Highways	18.670	74.680	619,446.401	162,064.472
	State Highways, Spurs, Loops, Business Routes	83.018	251.852	909,717.444	117,262.125
	Farm or Ranch to Market Roads and Spurs	125.069	250.602	381,648.363	88,835.948
	Frontage Roads	50.961	109.332	141,553.387	4,534.735
	County Total	277.718	686.466	2,052,365.595	372,697.280

Mileage

by County by Highway System Outside a City (On-System Only)

County	Highway System	Centerline	Lane	DVMT	Truck DVMT
Milam (166)					
	US Highways	83.430	193.390	476,500.394	118,823.177
	State Highways, Spurs, Loops, Business Routes	5.113	10.226	29,971.285	6,648.394
	Farm or Ranch to Market Roads and Spurs	220.560	441.120	199,808.758	20,132.502
	County Total	309.103	644.736	706,280.437	145,604.073
Mills (167)					
	US Highways	45.988	119.318	205,476.243	30,358.834
	State Highways, Spurs, Loops, Business Routes	26.503	55.105	42,396.139	7,193.441
	Farm or Ranch to Market Roads and Spurs	131.537	263.074	34,741.125	5,073.872
	County Total	204.028	437.497	282,613.507	42,626.147
Mitchell (168)					
	IH Highways	28.195	112.780	508,010.757	158,341.206
	US Highways	0.551	2.204	5,561.837	1,288.900
	State Highways, Spurs, Loops, Business Routes	63.919	130.212	53,743.174	10,109.005
	Farm or Ranch to Market Roads and Spurs	124.553	249.106	24,655.378	4,335.108
	Frontage Roads	55.559	111.118	10,326.413	331.239
	County Total	272.777	605.420	602,297.559	174,405.458

Mileage

by County by Highway System Outside a City (On-System Only)

County	Highway System	Centerline	Lane	DVMT	Truck DVMT
Montague (169)					
	US Highways	65.570	191.198	418,392.774	82,576.456
	State Highways, Spurs, Loops, Business Routes	48.283	101.366	83,483.489	15,049.242
	Farm or Ranch to Market Roads and Spurs	221.689	443.378	90,394.083	25,160.180
	Frontage Roads	21.976	43.952	2,353.410	71.218
	County Total	357.518	779.894	594,623.756	122,857.096
Montgomery (170)					
	IH Highways	24.455	128.262	2,382,509.734	258,239.471
	State Highways, Spurs, Loops, Business Routes	76.269	232.009	1,459,460.215	133,075.038
	Farm or Ranch to Market Roads and Spurs	206.649	421.390	2,100,270.468	88,511.888
	Frontage Roads	52.232	105.677	550,764.837	17,694.660
	County Total	359.605	887.338	6,493,005.254	497,521.057
Moore (171)					
	US Highways	36.276	130.216	289,686.193	102,902.860
	State Highways, Spurs, Loops, Business Routes	29.849	59.778	36,376.850	10,399.602
	Farm or Ranch to Market Roads and Spurs	123.763	250.162	115,928.841	26,033.105
	Frontage Roads	2.324	4.648	1,606.975	51.171
	County Total	192.212	444.804	443,598.859	139,386.738

Mileage

by County by Highway System Outside a City (On-System Only)

County	Highway System	Centerline	Lane	DVMT	Truck DVMT
Morris (172)					
	IH Highways	7.189	28.756	196,406.439	80,004.675
	US Highways	30.032	94.524	97,725.746	18,667.526
	State Highways, Spurs, Loops, Business Routes	24.307	62.201	79,079.779	9,192.783
	Farm or Ranch to Market Roads and Spurs	51.680	104.549	31,132.529	5,732.974
	Park And Recreation Roads	1.242	2.484	322.920	27.324
	County Total	114.450	292.514	404,667.413	113,625.282
Motley (173)					
	US Highways	30.418	60.836	28,686.132	6,968.730
	State Highways, Spurs, Loops, Business Routes	33.815	67.630	13,167.243	1,264.708
	Farm or Ranch to Market Roads and Spurs	93.518	187.036	9,062.487	1,751.103
	County Total	157.751	315.502	50,915.862	9,984.541
Nacogdoches (174)					
	US Highways	33.429	133.716	545,866.931	133,800.729
	State Highways, Spurs, Loops, Business Routes	82.799	192.224	319,603.374	59,388.596
	Farm or Ranch to Market Roads and Spurs	211.738	423.534	187,949.697	14,166.276
	County Total	327.966	749.474	1,053,420.002	207,355.601

Mileage

by County by Highway System Outside a City (On-System Only)

County	Highway System	Centerline	Lane	DVMT	Truck DVMT
Navarro (175)					
	IH Highways	17.186	68.744	726,578.605	212,771.454
	US Highways	10.158	20.316	33,480.536	5,518.684
	State Highways, Spurs, Loops, Business Routes	61.825	170.372	242,700.346	31,350.362
	Farm or Ranch to Market Roads and Spurs	272.247	544.494	154,178.654	20,994.734
	Frontage Roads	28.663	57.326	8,847.248	282.607
	County Total	390.079	861.252	1,165,785.389	270,917.841
Newton (176)					
	US Highways	14.122	28.244	35,822.638	8,623.996
	State Highways, Spurs, Loops, Business Routes	99.413	202.034	206,335.390	31,714.805
	Farm or Ranch to Market Roads and Spurs	122.222	244.444	60,091.310	16,075.118
	Park And Recreation Roads	20.873	41.746	13,206.863	3,423.684
	Frontage Roads	0.326	0.652	166.454	5.236
	County Total	256.956	517.120	315,622.655	59,842.839

Mileage

by County by Highway System Outside a City (On-System Only)

County	Highway System	Centerline	Lane	DVMT	Truck DVMT
Nolan (177)					
	IH Highways	27.039	108.156	657,108.280	205,198.025
	US Highways	11.076	43.026	105,791.559	30,454.239
	State Highways, Spurs, Loops, Business Routes	48.770	100.864	108,853.522	22,113.789
	Farm or Ranch to Market Roads and Spurs	114.036	228.124	51,062.788	6,754.111
	Frontage Roads	55.482	110.964	18,349.923	589.692
	County Total	256.403	591.134	941,166.072	265,109.856
Nueces (178)					
	IH Highways	0.989	3.956	21,914.100	6,284.107
	US Highways	13.034	52.762	274,871.285	80,502.936
	State Highways, Spurs, Loops, Business Routes	31.080	106.240	315,340.625	30,087.441
	Farm or Ranch to Market Roads and Spurs	199.781	414.268	541,739.799	69,224.105
	Frontage Roads	5.983	12.285	17,136.454	548.567
	County Total	250.867	589.511	1,171,002.263	186,647.156
Ochiltree (179)					
	US Highways	30.456	60.912	53,645.191	11,697.359
	State Highways, Spurs, Loops, Business Routes	55.079	110.158	103,860.942	29,011.359
	Farm or Ranch to Market Roads and Spurs	113.871	227.742	50,839.497	9,906.815
	County Total	199.406	398.812	208,345.630	50,615.533

Mileage

by County by Highway System Outside a City (On-System Only)

County	Highway System	Centerline	Lane	DVMT	Truck DVMT
Oldham (180)					
	IH Highways	48.946	195.784	717,389.545	243,261.863
	US Highways	33.998	78.323	81,916.131	41,392.488
	State Highways, Spurs, Loops, Business Routes	9.739	21.010	2,913.618	253.940
	Farm or Ranch to Market Roads and Spurs	18.432	37.663	22,280.957	2,211.448
	Frontage Roads	60.937	121.874	9,897.488	328.477
	County Total	172.052	454.654	834,397.739	287,448.216
Orange (181)					
	IH Highways	3.239	15.804	215,134.106	45,366.784
	State Highways, Spurs, Loops, Business Routes	21.085	58.397	252,773.998	22,788.750
	Farm or Ranch to Market Roads and Spurs	68.452	154.540	249,749.783	15,249.535
	Frontage Roads	9.709	19.418	9,779.145	314.630
	County Total	102.485	248.159	727,437.032	83,719.699

Mileage

by County by Highway System Outside a City (On-System Only)

County	Highway System	Centerline	Lane	DVMT	Truck DVMT
Palo Pinto (182)					
	IH Highways	20.254	81.016	507,770.517	221,801.361
	US Highways	58.954	127.747	195,387.854	26,091.040
	State Highways, Spurs, Loops, Business Routes	87.106	174.212	110,902.565	20,832.808
	Farm or Ranch to Market Roads and Spurs	137.086	274.172	75,059.306	10,291.141
	Park And Recreation Roads	9.144	18.288	7,124.643	1,261.238
	Frontage Roads	40.747	81.494	5,556.875	184.415
	County Total	353.291	756.929	901,801.760	280,462.003
Panola (183)					
	US Highways	60.756	225.928	453,894.887	132,927.435
	State Highways, Spurs, Loops, Business Routes	33.356	82.513	199,133.847	35,859.393
	Farm or Ranch to Market Roads and Spurs	191.877	383.754	159,785.780	23,259.967
	County Total	285.989	692.195	812,814.514	192,046.795

Mileage

by County by Highway System Outside a City (On-System Only)

County	Highway System	Centerline	Lane	DVMT	Truck DVMT
Parker (184)					
	IH Highways	18.332	77.520	741,361.267	212,083.409
	US Highways	14.723	58.892	225,957.787	18,973.749
	State Highways, Spurs, Loops, Business Routes	27.494	59.412	162,771.580	16,598.839
	Farm or Ranch to Market Roads and Spurs	159.309	325.276	540,040.160	72,736.472
	Park And Recreation Roads	0.287	0.574	59.983	19.803
	Frontage Roads	32.671	65.342	28,615.293	915.644
	County Total	252.816	587.016	1,698,806.070	321,327.916
Parmer (185)					
	US Highways	44.637	179.416	242,812.445	63,030.317
	State Highways, Spurs, Loops, Business Routes	56.093	112.364	71,586.340	23,752.249
	Farm or Ranch to Market Roads and Spurs	140.619	281.238	66,427.057	11,529.464
	Frontage Roads	1.196	2.392	225.117	6.996
	County Total	242.545	575.410	381,050.959	98,319.026

Mileage

by County by Highway System Outside a City (On-System Only)

County	Highway System	Centerline	Lane	DVMT	Truck DVMT
Pecos (186)					
	IH Highways	94.874	379.496	665,776.814	283,260.040
	US Highways	191.445	400.212	310,645.528	82,261.856
	State Highways, Spurs, Loops, Business Routes	62.459	139.202	90,807.958	11,205.545
	Farm or Ranch to Market Roads and Spurs	204.529	409.519	179,051.483	39,559.407
	Frontage Roads	137.994	275.988	6,975.886	220.193
	County Total	691.301	1,604.417	1,253,257.669	416,507.041
Polk (187)					
	US Highways	80.837	250.895	901,032.362	176,562.136
	State Highways, Spurs, Loops, Business Routes	20.420	45.871	60,748.922	10,024.170
	Farm or Ranch to Market Roads and Spurs	212.916	425.832	240,427.941	24,201.686
	Park And Recreation Roads	3.720	7.440	7,004.614	469.900
	Frontage Roads	0.768	1.536	426.624	13.435
	County Total	318.661	731.574	1,209,640.463	211,271.327

Mileage

by County by Highway System Outside a City (On-System Only)

County	Highway System	Centerline	Lane	DVMT	Truck DVMT
Potter (188)					
	IH Highways	16.939	67.756	333,998.625	123,798.856
	US Highways	33.366	132.826	330,385.114	119,869.296
	State Highways, Spurs, Loops, Business Routes	48.600	133.817	241,296.515	15,876.078
	Farm or Ranch to Market Roads and Spurs	61.161	128.424	170,072.425	22,290.953
	Frontage Roads	31.627	63.254	35,256.152	1,133.543
	County Total	191.693	526.077	1,111,008.831	282,968.726
Presidio (189)					
	US Highways	99.862	202.402	114,209.985	10,225.210
	State Highways, Spurs, Loops, Business Routes	8.291	16.582	7,277.139	1,128.793
	Farm or Ranch to Market Roads and Spurs	152.763	305.526	14,747.776	1,902.013
	County Total	260.916	524.510	136,234.900	13,256.016
Rains (190)					
	US Highways	16.318	32.636	93,601.217	8,930.385
	State Highways, Spurs, Loops, Business Routes	21.767	43.534	91,756.595	10,116.149
	Farm or Ranch to Market Roads and Spurs	81.170	162.340	83,522.550	4,138.098
	County Total	119.255	238.510	268,880.362	23,184.632

Mileage

by County by Highway System Outside a City (On-System Only)

County	Highway System	Centerline	Lane	DVMT	Truck DVMT
Randall (191)					
	IH Highways	24.908	99.632	431,107.789	70,657.676
	US Highways	28.238	112.952	148,167.838	29,743.816
	State Highways, Spurs, Loops, Business Routes	22.397	47.830	74,336.473	3,963.296
	Farm or Ranch to Market Roads and Spurs	164.705	335.459	236,872.117	18,086.369
	Park And Recreation Roads	10.265	20.952	5,652.462	721.545
	Frontage Roads	51.439	102.878	12,874.493	399.812
	County Total	301.952	719.703	909,011.172	123,572.514
Reagan (192)					
	US Highways	29.377	59.712	183,837.994	20,819.699
	State Highways, Spurs, Loops, Business Routes	44.335	88.670	184,636.145	30,974.260
	Farm or Ranch to Market Roads and Spurs	83.605	167.210	93,607.987	29,600.181
	County Total	157.317	315.592	462,082.126	81,394.140
Real (193)					
	US Highways	33.800	67.600	47,058.890	7,250.475
	State Highways, Spurs, Loops, Business Routes	24.400	48.800	18,702.886	3,621.063
	Farm or Ranch to Market Roads and Spurs	86.294	172.588	30,420.190	3,071.492
	County Total	144.494	288.988	96,181.966	13,943.030

Mileage

by County by Highway System Outside a City (On-System Only)

County	Highway System	Centerline	Lane	DVMT	Truck DVMT
Red River (194)					
	US Highways	41.679	87.392	177,771.514	39,008.290
	State Highways, Spurs, Loops, Business Routes	38.714	77.428	65,972.902	13,822.527
	Farm or Ranch to Market Roads and Spurs	271.603	543.206	96,903.279	7,972.959
	County Total	351.996	708.026	340,647.695	60,803.776
Reeves (195)					
	IH Highways	84.325	337.300	623,048.367	270,811.808
	US Highways	74.425	148.850	572,751.861	169,192.269
	State Highways, Spurs, Loops, Business Routes	45.650	91.798	163,695.921	20,036.473
	Farm or Ranch to Market Roads and Spurs	157.116	314.232	186,934.828	18,504.096
	Park And Recreation Roads	0.338	0.744	43.602	4.394
	Frontage Roads	108.254	216.508	21,624.232	696.695
	County Total	470.108	1,109.432	1,568,098.811	479,245.735
Refugio (196)					
	US Highways	42.730	154.676	452,167.602	152,671.154
	State Highways, Spurs, Loops, Business Routes	44.391	88.782	92,995.916	11,772.108
	Farm or Ranch to Market Roads and Spurs	96.150	192.300	98,166.867	13,011.812
	County Total	183.271	435.758	643,330.385	177,455.074

Mileage

by County by Highway System Outside a City (On-System Only)

County	Highway System	Centerline	Lane	DVMT	Truck DVMT
Roberts (197)					
	US Highways	12.308	25.758	21,765.437	8,196.740
	State Highways, Spurs, Loops, Business Routes	32.395	64.790	42,481.619	17,482.009
	Farm or Ranch to Market Roads and Spurs	72.175	144.350	13,091.791	4,376.782
	County Total	116.878	234.898	77,338.847	30,055.531
Robertson (198)					
	US Highways	38.796	101.062	396,665.234	92,373.674
	State Highways, Spurs, Loops, Business Routes	30.754	95.332	249,061.140	55,983.949
	Farm or Ranch to Market Roads and Spurs	202.301	404.602	169,361.854	11,986.641
	Frontage Roads	0.494	0.988	254.075	8.099
	County Total	272.345	601.984	815,342.303	160,352.363
Rockwall (199)					
	IH Highways	0.775	3.916	55,550.882	10,682.460
	State Highways, Spurs, Loops, Business Routes	9.218	18.588	119,061.838	3,632.317
	Farm or Ranch to Market Roads and Spurs	27.365	54.730	93,222.335	2,510.565
	Frontage Roads	0.736	1.472	2,153.442	69.252
	County Total	38.094	78.706	269,988.497	16,894.594

Mileage

by County by Highway System Outside a City (On-System Only)

County	Highway System	Centerline	Lane	DVMT	Truck DVMT
Runnels (200)					
	US Highways	66.902	171.421	201,955.348	40,577.581
	State Highways, Spurs, Loops, Business Routes	43.070	86.400	55,842.452	13,223.922
	Farm or Ranch to Market Roads and Spurs	196.738	393.476	44,569.232	7,299.457
	Frontage Roads	9.087	18.174	434.185	12.150
	County Total	315.797	669.471	302,801.217	61,113.110
Rusk (201)					
	US Highways	85.826	241.307	448,232.937	102,089.766
	State Highways, Spurs, Loops, Business Routes	91.540	216.514	325,607.292	70,624.574
	Farm or Ranch to Market Roads and Spurs	288.525	577.050	220,097.905	18,395.657
	County Total	465.891	1,034.871	993,938.134	191,109.997
Sabine (202)					
	US Highways	15.625	31.732	59,757.391	15,046.722
	State Highways, Spurs, Loops, Business Routes	79.927	167.997	109,397.204	19,756.445
	Farm or Ranch to Market Roads and Spurs	130.515	261.030	84,175.353	9,635.327
	County Total	226.067	460.759	253,329.948	44,438.494

Mileage

by County by Highway System Outside a City (On-System Only)

County	Highway System	Centerline	Lane	DVMT	Truck DVMT
San Augustine (203)					
	US Highways	18.298	42.187	59,484.868	14,435.459
	State Highways, Spurs, Loops, Business Routes	65.434	136.715	124,913.370	19,417.536
	Farm or Ranch to Market Roads and Spurs	165.604	331.208	71,232.133	6,111.038
	County Total	249.336	510.110	255,630.371	39,964.033
San Jacinto (204)					
	US Highways	20.897	75.315	290,534.321	62,165.307
	State Highways, Spurs, Loops, Business Routes	35.061	73.371	99,021.103	11,737.391
	Farm or Ranch to Market Roads and Spurs	158.041	316.082	203,716.801	16,199.652
	Park And Recreation Roads	1.113	2.226	231.504	13.356
	Frontage Roads	0.093	0.186	169.879	5.396
	County Total	215.205	467.180	593,673.608	90,121.102
San Patricio (205)					
	IH Highways	22.708	90.832	493,250.541	87,300.450
	US Highways	40.271	157.700	483,442.512	101,965.628
	State Highways, Spurs, Loops, Business Routes	67.305	170.259	382,898.645	29,415.124
	Farm or Ranch to Market Roads and Spurs	132.061	265.970	147,759.736	17,411.219
	Park And Recreation Roads	3.336	6.754	2,168.278	148.260
	Frontage Roads	44.095	88.179	15,240.551	487.249
	County Total	309.776	779.694	1,524,760.263	236,727.930

Mileage

by County by Highway System Outside a City (On-System Only)

County	Highway System	Centerline	Lane	DVMT	Truck DVMT
San Saba (206)					
	US Highways	28.902	57.804	47,772.466	12,300.399
	State Highways, Spurs, Loops, Business Routes	34.016	71.518	71,893.204	11,278.093
	Farm or Ranch to Market Roads and Spurs	145.650	291.300	33,648.257	4,733.693
	County Total	208.568	420.622	153,313.927	28,312.185
Schleicher (207)					
	US Highways	77.526	155.068	108,853.781	17,775.778
	Farm or Ranch to Market Roads and Spurs	98.359	196.718	18,597.777	3,034.471
	County Total	175.885	351.786	127,451.558	20,810.249
Scurry (208)					
	US Highways	64.042	204.592	416,290.624	108,416.833
	State Highways, Spurs, Loops, Business Routes	49.742	99.598	79,402.122	12,787.502
	Farm or Ranch to Market Roads and Spurs	150.488	300.976	46,423.005	12,237.553
	Frontage Roads	2.773	5.546	2,311.748	74.240
	County Total	267.045	610.712	544,427.499	133,516.128

Mileage

by County by Highway System Outside a City (On-System Only)

County	Highway System	Centerline	Lane	DVMT	Truck DVMT
Shackelford (209)					
	US Highways	63.587	130.592	69,795.128	16,613.560
	State Highways, Spurs, Loops, Business Routes	36.645	73.290	58,012.322	9,966.184
	Farm or Ranch to Market Roads and Spurs	66.416	132.832	9,226.088	1,028.940
	Park And Recreation Roads	1.625	3.250	76.829	10.794
	County Total	168.273	339.964	137,110.367	27,619.478
Shelby (210)					
	US Highways	47.562	143.600	236,063.408	56,212.819
	State Highways, Spurs, Loops, Business Routes	75.364	190.894	232,817.818	38,094.558
	Farm or Ranch to Market Roads and Spurs	209.075	418.150	109,232.889	8,642.057
	County Total	332.001	752.644	578,114.115	102,949.434
Sherman (211)					
	US Highways	49.462	137.990	191,555.387	96,422.458
	State Highways, Spurs, Loops, Business Routes	25.556	51.112	11,310.601	3,726.848
	Farm or Ranch to Market Roads and Spurs	115.251	230.502	34,723.452	12,125.949
	County Total	190.269	419.604	237,589.440	112,275.255

Mileage

by County by Highway System Outside a City (On-System Only)

County	Highway System	Centerline	Lane	DVMT	Truck DVMT
Smith (212)					
	IH Highways	32.402	129.608	1,168,576.894	366,844.314
	US Highways	30.161	109.634	386,149.431	30,091.200
	State Highways, Spurs, Loops, Business Routes	115.959	305.870	1,034,206.477	111,637.548
	Farm or Ranch to Market Roads and Spurs	268.520	545.048	713,876.467	42,377.450
	Park And Recreation Roads	3.811	7.781	1,585.069	154.489
	Frontage Roads	17.689	35.222	3,904.256	123.095
	County Total	468.542	1,133.163	3,308,298.594	551,228.096
Somervell (213)					
	US Highways	17.038	42.581	109,120.824	15,482.969
	State Highways, Spurs, Loops, Business Routes	10.068	20.136	44,533.957	4,686.839
	Farm or Ranch to Market Roads and Spurs	55.082	110.164	43,503.528	7,307.800
	Park And Recreation Roads	1.410	2.820	469.530	118.440
	County Total	83.598	175.701	197,627.839	27,596.048
Starr (214)					
	US Highways	34.304	108.234	450,543.747	36,960.849
	Farm or Ranch to Market Roads and Spurs	178.480	358.956	323,553.360	28,570.504
	Park And Recreation Roads	2.472	4.944	557.335	78.857
	Frontage Roads	3.086	6.172	4,655.094	149.830
	County Total	218.342	478.306	779,309.536	65,760.040

Mileage

by County by Highway System Outside a City (On-System Only)

County	Highway System	Centerline	Lane	DVMT	Truck DVMT
Stephens (215)					
	US Highways	59.136	133.546	102,166.430	16,395.655
	State Highways, Spurs, Loops, Business Routes	19.220	38.440	32,067.376	4,781.397
	Farm or Ranch to Market Roads and Spurs	166.067	332.134	35,096.707	6,597.220
	Park And Recreation Roads	14.368	28.736	4,114.117	1,090.754
	County Total	258.791	532.856	173,444.630	28,865.026
Sterling (216)					
	US Highways	30.476	120.448	140,943.867	33,195.962
	State Highways, Spurs, Loops, Business Routes	63.482	158.587	103,145.778	30,682.775
	Farm or Ranch to Market Roads and Spurs	12.841	25.682	3,542.603	166.933
	County Total	106.799	304.717	247,632.248	64,045.670
Stonewall (217)					
	US Highways	61.227	122.454	59,831.818	10,353.708
	State Highways, Spurs, Loops, Business Routes	6.051	12.102	1,939.421	450.408
	Farm or Ranch to Market Roads and Spurs	90.714	181.428	11,174.126	1,897.546
	County Total	157.992	315.984	72,945.365	12,701.662

Mileage

by County by Highway System Outside a City (On-System Only)

County	Highway System	Centerline	Lane	DVMT	Truck DVMT
Sutton (218)					
	IH Highways	53.245	212.980	526,669.717	206,790.043
	US Highways	29.487	58.974	55,711.326	11,542.432
	State Highways, Spurs, Loops, Business Routes	3.414	6.828	3,491.059	550.342
	Farm or Ranch to Market Roads and Spurs	125.284	251.544	20,890.308	1,557.676
	Frontage Roads	23.108	46.216	3,979.110	128.208
	County Total	234.538	576.542	610,741.520	220,568.701
Swisher (219)					
	IH Highways	29.927	119.708	304,011.066	72,331.559
	US Highways	15.490	60.250	23,508.756	726.372
	State Highways, Spurs, Loops, Business Routes	28.952	57.904	28,614.911	7,192.680
	Farm or Ranch to Market Roads and Spurs	199.957	399.946	36,784.123	6,936.104
	Frontage Roads	59.860	119.720	4,121.706	118.289
	County Total	334.186	757.528	397,040.562	87,305.004

Mileage

by County by Highway System Outside a City (On-System Only)

County	Highway System	Centerline	Lane	DVMT	Truck DVMT
Tarrant (220)					
	IH Highways	4.235	16.940	180,034.155	32,630.139
	US Highways	5.013	20.069	138,608.105	18,805.424
	State Highways, Spurs, Loops, Business Routes	4.694	11.492	75,700.016	15,107.065
	Farm or Ranch to Market Roads and Spurs	34.258	72.292	299,110.895	58,491.811
	Frontage Roads	9.751	21.554	7,717.095	245.937
	County Total	57.951	142.347	701,170.266	125,280.376
Taylor (221)					
	IH Highways	15.097	60.388	430,539.585	147,084.827
	US Highways	63.939	167.750	263,356.429	40,572.450
	State Highways, Spurs, Loops, Business Routes	13.362	26.724	37,663.730	7,385.858
	Farm or Ranch to Market Roads and Spurs	172.410	344.986	135,114.911	16,528.203
	Park And Recreation Roads	0.638	1.276	75.922	24.244
	Frontage Roads	30.809	61.618	11,779.276	380.914
	County Total	296.255	662.742	878,529.853	211,976.496
Terrell (222)					
	US Highways	68.237	156.720	72,192.219	33,174.530
	State Highways, Spurs, Loops, Business Routes	52.655	106.235	3,492.756	696.322
	Farm or Ranch to Market Roads and Spurs	54.837	109.674	2,568.679	161.343
	County Total	175.729	372.629	78,253.654	34,032.195

Mileage

by County by Highway System Outside a City (On-System Only)

County	Highway System	Centerline	Lane	DVMT	Truck DVMT
Terry (223)					
	US Highways	72.101	206.758	343,841.349	57,470.931
	State Highways, Spurs, Loops, Business Routes	18.725	37.450	37,164.963	3,734.427
	Farm or Ranch to Market Roads and Spurs	170.060	340.120	38,870.719	5,514.474
	County Total	260.886	584.328	419,877.031	66,719.832
Throckmorton (224)					
	US Highways	70.446	141.150	48,828.740	10,247.500
	State Highways, Spurs, Loops, Business Routes	28.668	57.336	12,877.388	2,227.626
	Farm or Ranch to Market Roads and Spurs	64.618	129.236	3,851.042	2,014.143
	County Total	163.732	327.722	65,557.170	14,489.269
Titus (225)					
	IH Highways	16.438	65.752	496,474.422	191,470.851
	US Highways	35.020	104.346	188,557.550	32,513.166
	State Highways, Spurs, Loops, Business Routes	14.169	45.482	69,392.891	7,752.150
	Farm or Ranch to Market Roads and Spurs	111.091	222.235	119,416.736	13,430.298
	Frontage Roads	16.372	32.744	7,153.590	230.195
	County Total	193.090	470.559	880,995.189	245,396.660

Mileage

by County by Highway System Outside a City (On-System Only)

County	Highway System	Centerline	Lane	DVMT	Truck DVMT
Tom Green (226)					
	US Highways	99.007	304.262	635,998.017	86,138.586
	State Highways, Spurs, Loops, Business Routes	24.000	62.088	59,385.768	10,500.387
	Farm or Ranch to Market Roads and Spurs	172.361	354.272	167,989.511	15,526.846
	Frontage Roads	10.742	21.484	2,755.461	86.927
	County Total	306.110	742.106	866,128.757	112,252.746
Travis (227)					
	IH Highways	1.790	10.740	263,932.959	31,440.295
	US Highways	13.203	53.690	370,326.190	21,349.624
	State Highways, Spurs, Loops, Business Routes	57.106	230.736	2,014,583.221	227,632.774
	Farm or Ranch to Market Roads and Spurs	105.366	262.555	1,286,888.920	60,332.320
	Frontage Roads	27.966	60.199	128,104.087	5,047.737
	County Total	205.431	617.920	4,063,835.377	345,802.750
Trinity (228)					
	US Highways	18.811	38.613	40,020.348	14,327.982
	State Highways, Spurs, Loops, Business Routes	50.370	113.843	185,870.555	32,726.945
	Farm or Ranch to Market Roads and Spurs	135.237	270.474	101,179.492	7,500.688
	County Total	204.418	422.930	327,070.395	54,555.615

Mileage

by County by Highway System Outside a City (On-System Only)

County	Highway System	Centerline	Lane	DVMT	Truck DVMT
Tyler (229)					
	US Highways	65.989	142.560	288,618.162	43,558.837
	Farm or Ranch to Market Roads and Spurs	156.042	314.124	142,220.258	23,643.608
	Park And Recreation Roads	11.091	22.182	7,508.945	1,960.495
	County Total	233.122	478.866	438,347.365	69,162.940
Upshur (230)					
	US Highways	44.843	160.702	350,337.119	52,949.473
	State Highways, Spurs, Loops, Business Routes	63.203	157.252	300,111.958	32,041.246
	Farm or Ranch to Market Roads and Spurs	191.237	382.474	140,735.303	22,187.742
	County Total	299.283	700.428	791,184.380	107,178.461
Upton (231)					
	US Highways	36.660	77.670	69,299.098	9,858.556
	State Highways, Spurs, Loops, Business Routes	66.603	133.206	143,435.474	43,680.356
	Farm or Ranch to Market Roads and Spurs	80.134	160.268	69,997.694	30,008.587
	County Total	183.397	371.144	282,732.266	83,547.499

Mileage

by County by Highway System Outside a City (On-System Only)

County	Highway System	Centerline	Lane	DVMT	Truck DVMT
Uvalde (232)					
	US Highways	77.474	207.287	378,580.801	54,386.542
	State Highways, Spurs, Loops, Business Routes	53.588	107.176	48,794.628	9,644.707
	Farm or Ranch to Market Roads and Spurs	180.298	361.502	129,406.405	20,583.142
	Park And Recreation Roads	9.646	19.776	2,101.255	265.877
	County Total	321.006	695.741	558,883.089	84,880.268
Val Verde (233)					
	US Highways	145.769	348.181	255,671.836	66,351.533
	State Highways, Spurs, Loops, Business Routes	71.090	143.036	40,028.135	3,146.365
	Farm or Ranch to Market Roads and Spurs	82.741	165.482	8,944.708	1,206.397
	Park And Recreation Roads	7.676	15.352	1,968.204	97.876
	County Total	307.276	672.051	306,612.883	70,802.171
Van Zandt (234)					
	IH Highways	22.341	89.364	946,690.936	284,306.032
	US Highways	16.612	66.448	86,246.103	7,017.141
	State Highways, Spurs, Loops, Business Routes	102.361	205.862	429,021.785	64,983.638
	Farm or Ranch to Market Roads and Spurs	279.190	558.380	342,409.722	42,183.740
	Frontage Roads	36.603	73.206	8,914.706	287.153
	County Total	457.107	993.260	1,813,283.252	398,777.704

Mileage

by County by Highway System Outside a City (On-System Only)

County	Highway System	Centerline	Lane	DVMT	Truck DVMT
Victoria (235)					
	US Highways	83.170	317.902	1,009,802.402	206,261.115
	State Highways, Spurs, Loops, Business Routes	22.341	76.682	196,580.892	32,434.279
	Farm or Ranch to Market Roads and Spurs	127.120	254.924	158,432.607	29,644.384
	Frontage Roads	18.395	36.790	15,658.495	503.364
	County Total	251.026	686.298	1,380,474.396	268,843.142
Walker (236)					
	IH Highways	21.079	84.316	865,767.436	227,471.050
	US Highways	10.924	22.148	83,640.330	4,222.230
	State Highways, Spurs, Loops, Business Routes	53.740	130.030	349,703.761	32,508.405
	Farm or Ranch to Market Roads and Spurs	157.676	315.414	221,560.725	17,302.040
	Park And Recreation Roads	1.174	2.348	92.801	9.399
	Frontage Roads	20.592	41.184	30,903.702	985.405
	County Total	265.185	595.440	1,551,668.755	282,498.529

Mileage

by County by Highway System Outside a City (On-System Only)

County	Highway System	Centerline	Lane	DVMT	Truck DVMT
Waller (237)					
	IH Highways	9.095	45.896	558,000.242	105,797.647
	US Highways	18.815	63.998	445,869.194	48,196.523
	State Highways, Spurs, Loops, Business Routes	15.671	56.878	226,055.547	40,907.703
	Farm or Ranch to Market Roads and Spurs	145.390	293.398	403,458.544	52,257.984
	Frontage Roads	10.575	21.150	9,346.094	301.212
	County Total	199.546	481.320	1,642,729.621	247,461.069
Ward (238)					
	IH Highways	35.867	143.468	590,573.355	175,277.920
	State Highways, Spurs, Loops, Business Routes	59.480	132.036	217,882.895	39,179.702
	Farm or Ranch to Market Roads and Spurs	104.537	209.074	180,165.858	23,142.760
	Park And Recreation Roads	1.601	3.202	129.681	14.409
	Frontage Roads	41.526	83.052	16,738.553	587.741
	County Total	243.011	570.832	1,005,490.342	238,202.532

Mileage

by County by Highway System Outside a City (On-System Only)

County	Highway System	Centerline	Lane	DVMT	Truck DVMT
Washington (239)					
	US Highways	24.831	99.324	449,349.219	55,356.743
	State Highways, Spurs, Loops, Business Routes	37.328	102.032	264,399.100	33,705.615
	Farm or Ranch to Market Roads and Spurs	176.390	352.825	157,540.921	16,450.830
	Park And Recreation Roads	0.275	0.550	42.625	4.950
	Frontage Roads	0.745	0.964	125.829	4.339
	County Total	239.569	555.695	871,457.694	105,522.477
Webb (240)					
	IH Highways	24.913	100.298	487,639.151	236,832.056
	US Highways	81.510	188.947	254,281.420	81,178.317
	State Highways, Spurs, Loops, Business Routes	99.554	248.966	380,525.959	47,541.848
	Farm or Ranch to Market Roads and Spurs	75.541	151.082	41,270.208	6,291.222
	Frontage Roads	48.589	97.178	3,633.832	95.070
	County Total	330.107	786.471	1,167,350.570	371,938.513
Wharton (241)					
	US Highways	33.941	115.602	613,631.971	171,952.402
	State Highways, Spurs, Loops, Business Routes	66.241	134.925	260,970.266	33,814.048
	Farm or Ranch to Market Roads and Spurs	239.940	479.932	286,296.983	24,367.938
	Frontage Roads	4.633	9.266	5,340.576	170.963
	County Total	344.755	739.725	1,166,239.796	230,305.351

Mileage

by County by Highway System Outside a City (On-System Only)

County	Highway System	Centerline	Lane	DVMT	Truck DVMT
Wheeler (242)					
	IH Highways	30.420	121.680	384,113.871	211,960.062
	US Highways	27.968	57.750	51,939.280	12,208.918
	State Highways, Spurs, Loops, Business Routes	32.604	70.250	59,334.788	3,311.099
	Farm or Ranch to Market Roads and Spurs	137.369	274.738	37,954.367	2,776.122
	Frontage Roads	57.894	115.788	5,055.543	186.896
	County Total	286.255	640.206	538,397.849	230,443.097
Wichita (243)					
	IH Highways	3.484	13.936	71,584.032	6,225.542
	US Highways	20.055	80.220	233,266.098	68,105.668
	State Highways, Spurs, Loops, Business Routes	72.834	151.630	70,928.926	16,368.319
	Farm or Ranch to Market Roads and Spurs	128.856	257.880	90,199.470	9,525.908
	Frontage Roads	15.206	30.412	2,406.580	76.743
	County Total	240.435	534.078	468,385.106	100,302.180
Wilbarger (244)					
	US Highways	91.311	258.276	504,883.278	135,441.548
	State Highways, Spurs, Loops, Business Routes	7.783	18.628	3,957.087	909.080
	Farm or Ranch to Market Roads and Spurs	181.344	362.688	28,543.883	2,477.875
	Frontage Roads	9.652	19.149	1,356.704	42.037
	County Total	290.090	658.741	538,740.952	138,870.540

Mileage

by County by Highway System Outside a City (On-System Only)

County	Highway System	Centerline	Lane	DVMT	Truck DVMT
Willacy (245)					
	IH Highways	9.124	36.496	134,951.806	24,934.425
	US Highways	4.946	19.784	53,253.582	12,142.430
	State Highways, Spurs, Loops, Business Routes	48.023	96.284	105,834.517	16,464.719
	Farm or Ranch to Market Roads and Spurs	145.711	291.422	83,553.908	11,925.357
	Frontage Roads	14.027	28.054	7,074.522	223.586
	County Total	221.831	472.040	384,668.335	65,690.517
Williamson (246)					
	IH Highways	3.492	20.404	259,102.731	52,487.162
	US Highways	27.811	111.244	408,420.390	54,692.143
	State Highways, Spurs, Loops, Business Routes	78.887	246.372	1,028,633.158	124,360.878
	Farm or Ranch to Market Roads and Spurs	207.087	445.678	647,103.321	38,754.868
	Frontage Roads	24.635	52.945	138,944.182	4,446.856
	County Total	341.912	876.643	2,482,203.782	274,741.907
Wilson (247)					
	US Highways	44.318	133.868	483,130.084	57,329.918
	State Highways, Spurs, Loops, Business Routes	58.033	130.698	204,386.021	46,301.070
	Farm or Ranch to Market Roads and Spurs	200.619	401.238	249,344.940	26,188.139
	County Total	302.970	665.804	936,861.045	129,819.127

Mileage

by County by Highway System Outside a City (On-System Only)

County	Highway System	Centerline	Lane	DVMT	Truck DVMT
Winkler (248)					
	State Highways, Spurs, Loops, Business Routes	88.118	187.930	511,489.890	118,204.384
	Farm or Ranch to Market Roads and Spurs	38.819	77.638	33,796.736	9,336.682
	County Total	126.937	265.568	545,286.626	127,541.066
Wise (249)					
	US Highways	47.352	182.636	909,762.072	254,036.020
	State Highways, Spurs, Loops, Business Routes	40.021	95.210	247,527.584	41,440.395
	Farm or Ranch to Market Roads and Spurs	198.910	397.820	446,111.805	65,766.883
	Frontage Roads	10.544	21.088	7,866.653	258.228
	County Total	296.827	696.754	1,611,268.114	361,501.526
Wood (250)					
	US Highways	34.055	116.173	183,625.969	15,109.430
	State Highways, Spurs, Loops, Business Routes	70.188	140.942	248,421.659	23,123.720
	Farm or Ranch to Market Roads and Spurs	275.899	553.879	315,776.541	23,397.585
	Frontage Roads	0.891	1.782	88.209	2.673
	County Total	381.033	812.776	747,912.378	61,633.408

Mileage

by County by Highway System Outside a City (On-System Only)

County	Highway System	Centerline	Lane	DVMT	Truck DVMT
Yoakum (251)					
	US Highways	42.324	85.208	87,181.661	18,902.005
	State Highways, Spurs, Loops, Business Routes	39.206	83.056	100,115.002	14,104.098
	Farm or Ranch to Market Roads and Spurs	120.024	240.048	72,172.510	6,216.979
	County Total	201.554	408.312	259,469.173	39,223.082
Young (252)					
	US Highways	33.326	67.486	77,622.179	6,713.869
	State Highways, Spurs, Loops, Business Routes	95.929	196.544	179,393.202	25,978.011
	Farm or Ranch to Market Roads and Spurs	197.406	394.812	43,907.877	16,918.379
	County Total	326.661	658.842	300,923.258	49,610.259
Zapata (253)					
	US Highways	55.628	142.994	234,433.176	30,879.093
	State Highways, Spurs, Loops, Business Routes	25.150	54.046	38,769.170	8,625.362
	Farm or Ranch to Market Roads and Spurs	37.756	75.758	17,707.328	1,707.262
	Park And Recreation Roads	0.790	1.580	41.080	3.950
	County Total	119.324	274.378	290,950.754	41,215.667

Mileage

by County by Highway System Outside a City (On-System Only)

County	Highway System	Centerline	Lane	DVMT	Truck DVMT
Zavala (254)					
	US Highways	73.052	148.296	271,984.015	55,756.634
	State Highways, Spurs, Loops, Business Routes	1.071	2.142	827.526	140.998
	Farm or Ranch to Market Roads and Spurs	182.499	364.998	72,320.739	17,016.826
	County Total	256.622	515.436	345,132.280	72,914.458
Summary					
	IH Highways	2,039.039	8,491.271	58,503,956.686	16,832,836.586
	US Highways	9,631.220	26,688.618	54,695,370.432	10,490,420.106
	State Highways, Spurs, Loops, Business Routes	12,212.786	27,947.289	51,701,485.523	7,081,205.135
	Farm or Ranch to Market Roads and Spurs	37,115.890	74,872.733	44,444,536.099	4,663,070.905
	Park And Recreation Roads	291.076	585.187	207,267.898	25,518.588
	Frontage Roads	3,310.453	6,734.639	5,836,913.892	208,679.855
	State Grand Total	64,600.464	145,319.737	215,389,530.530	39,301,731.175

TEXAS DEPARTMENT OF TRANSPORTATION

Transportation Planning and Programming Division

Data Source: YE2017 Certified Files

Annual Report - Highway Status Open To Traffic Only

Acreage

by District by Right of Way Surface (On-System Only)

District	Highway	**Paved** Roadways	**Unpaved** Roadsides	**Right of Way** Grand Total
Paris (1)				
	IH Highways	1,151.980	1,680.158	2,832.138
	US Highways	2,651.121	5,710.538	8,361.659
	State Highways, Spurs, Loops, Business Routes	3,629.662	7,123.238	10,752.900
	FM, RM and Spurs, RR, RE and Spurs, Pass Rtes	6,620.917	16,956.563	23,577.480
	District Total	14,053.680	31,470.497	45,524.177
Fort Worth (2)				
	IH Highways	3,752.334	5,691.016	9,443.350
	US Highways	3,651.415	6,827.187	10,478.602
	State Highways, Spurs, Loops, Business Routes	4,680.083	7,531.616	12,211.699
	FM, RM and Spurs, RR, RE and Spurs, Pass Rtes	5,562.025	12,526.847	18,088.872
	District Total	17,645.857	32,576.666	50,222.523
Wichita Falls (3)				
	IH Highways	560.416	758.222	1,318.638
	US Highways	4,064.215	7,115.521	11,179.736
	State Highways, Spurs, Loops, Business Routes	2,533.460	4,291.566	6,825.026
	FM, RM and Spurs, RR, RE and Spurs, Pass Rtes	5,124.711	12,741.233	17,865.944
	District Total	12,282.802	24,906.542	37,189.344
Amarillo (4)				
	IH Highways	2,651.383	4,248.144	6,899.527
	US Highways	4,945.752	9,648.043	14,593.795
	State Highways, Spurs, Loops, Business Routes	4,624.602	8,670.017	13,294.619
	FM, RM and Spurs, RR, RE and Spurs, Pass Rtes	7,287.638	17,130.715	24,418.353
	District Total	19,509.375	39,696.919	59,206.294

Data Source: YE2017 Certified Files

Annual Report - Highway Status Open To Traffic Only

Acreage

by District by Right of Way Surface (On-System Only)

District	Highway	Paved Roadways	Unpaved Roadsides	Right of Way Grand Total
Lubbock (5)				
	IH Highways	1,577.547	2,240.224	3,817.771
	US Highways	7,002.879	11,142.766	18,145.645
	State Highways, Spurs, Loops, Business Routes	3,711.766	5,775.064	9,486.830
	FM, RM and Spurs, RR, RE and Spurs, Pass Rtes	11,636.264	25,729.797	37,366.061
	District Total	23,928.456	44,887.851	68,816.307
Odessa (6)				
	IH Highways	4,092.344	9,364.916	13,457.260
	US Highways	2,823.074	6,281.004	9,104.078
	State Highways, Spurs, Loops, Business Routes	5,551.173	10,154.191	15,705.364
	FM, RM and Spurs, RR, RE and Spurs, Pass Rtes	4,474.757	11,182.816	15,657.573
	District Total	16,941.348	36,982.927	53,924.275
San Angelo (7)				
	IH Highways	1,665.167	5,160.729	6,825.896
	US Highways	5,060.320	9,974.565	15,034.885
	State Highways, Spurs, Loops, Business Routes	3,130.237	5,434.729	8,564.966
	FM, RM and Spurs, RR, RE and Spurs, Pass Rtes	4,654.504	13,750.970	18,405.474
	District Total	14,510.228	34,320.993	48,831.221
Abilene (8)				
	IH Highways	2,285.147	3,345.639	5,630.786
	US Highways	4,151.955	7,360.338	11,512.293
	State Highways, Spurs, Loops, Business Routes	3,097.103	5,142.119	8,239.222
	FM, RM and Spurs, RR, RE and Spurs, Pass Rtes	5,742.808	17,194.162	22,936.970
	District Total	15,277.013	33,042.258	48,319.271

Data Source: YE2017 Certified Files

Annual Report - Highway Status Open To Traffic Only

Acreage

by District by Right of Way Surface (On-System Only)

District	Highway	Paved Roadways	Unpaved Roadsides	Right of Way Grand Total
Waco (9)				
	IH Highways	2,018.101	3,188.469	5,206.570
	US Highways	1,430.208	2,645.089	4,075.297
	State Highways, Spurs, Loops, Business Routes	4,706.474	9,080.542	13,787.016
	FM, RM and Spurs, RR, RE and Spurs, Pass Rtes	7,098.605	17,448.701	24,547.306
	District Total	15,253.388	32,362.801	47,616.189
Tyler (10)				
	IH Highways	1,018.347	2,997.260	4,015.607
	US Highways	3,888.760	6,618.981	10,507.741
	State Highways, Spurs, Loops, Business Routes	5,321.761	8,879.939	14,201.700
	FM, RM and Spurs, RR, RE and Spurs, Pass Rtes	7,566.410	15,692.465	23,258.875
	District Total	17,795.278	34,188.645	51,983.923
Lufkin (11)				
	US Highways	3,049.263	4,349.174	7,398.437
	State Highways, Spurs, Loops, Business Routes	3,699.511	6,137.845	9,837.356
	FM, RM and Spurs, RR, RE and Spurs, Pass Rtes	6,021.208	14,320.562	20,341.770
	District Total	12,769.982	24,807.581	37,577.563
Houston (12)				
	IH Highways	5,911.275	5,422.114	11,333.389
	US Highways	1,786.501	3,040.628	4,827.129
	State Highways, Spurs, Loops, Business Routes	7,640.861	12,485.710	20,126.571
	FM, RM and Spurs, RR, RE and Spurs, Pass Rtes	5,976.873	10,572.667	16,549.540
	District Total	21,315.510	31,521.119	52,836.629

Data Source: YE2017 Certified Files

Annual Report - Highway Status Open To Traffic Only

Acreage

by District by Right of Way Surface (On-System Only)

District	Highway	Paved Roadways	Unpaved Roadsides	Right of Way Grand Total
Yoakum (13)				
	IH Highways	1,104.764	3,124.890	4,229.654
	US Highways	4,033.568	8,533.019	12,566.587
	State Highways, Spurs, Loops, Business Routes	4,448.755	7,930.447	12,379.202
	FM, RM and Spurs, RR, RE and Spurs, Pass Rtes	6,321.884	16,509.500	22,831.384
	District Total	15,908.971	36,097.856	52,006.827
Austin (14)				
	IH Highways	1,642.316	2,155.849	3,798.165
	US Highways	3,786.435	5,423.010	9,209.445
	State Highways, Spurs, Loops, Business Routes	5,292.699	11,407.243	16,699.942
	FM, RM and Spurs, RR, RE and Spurs, Pass Rtes	6,145.261	14,425.471	20,570.732
	District Total	16,866.711	33,411.573	50,278.284
San Antonio (15)				
	IH Highways	5,642.584	9,526.981	15,169.565
	US Highways	3,108.990	5,255.172	8,364.162
	State Highways, Spurs, Loops, Business Routes	5,974.489	12,099.303	18,073.792
	FM, RM and Spurs, RR, RE and Spurs, Pass Rtes	6,996.712	15,904.399	22,901.111
	District Total	21,722.775	42,785.855	64,508.630
Corpus Christi (16)				
	IH Highways	1,476.727	2,764.681	4,241.408
	US Highways	3,548.249	6,862.465	10,410.714
	State Highways, Spurs, Loops, Business Routes	4,088.899	6,566.796	10,655.695
	FM, RM and Spurs, RR, RE and Spurs, Pass Rtes	5,086.756	12,072.683	17,159.439
	District Total	14,200.631	28,266.625	42,467.256

Data Source: YE2017 Certified Files

Annual Report - Highway Status Open To Traffic Only

Acreage

by District by Right of Way Surface (On-System Only)

District	Highway	Paved Roadways	Unpaved Roadsides	Right of Way Grand Total
Bryan (17)				
	IH Highways	1,450.139	3,757.252	5,207.391
	US Highways	2,080.306	4,053.737	6,134.043
	State Highways, Spurs, Loops, Business Routes	3,848.512	7,329.927	11,178.439
	FM, RM and Spurs, RR, RE and Spurs, Pass Rtes	6,168.493	16,033.161	22,201.654
	District Total	13,547.450	31,174.077	44,721.527
Dallas (18)				
	IH Highways	5,543.476	9,656.815	15,200.291
	US Highways	4,097.023	6,543.497	10,640.520
	State Highways, Spurs, Loops, Business Routes	5,216.661	7,132.332	12,348.993
	FM, RM and Spurs, RR, RE and Spurs, Pass Rtes	5,044.593	11,861.536	16,906.129
	District Total	19,901.753	35,194.180	55,095.933
Atlanta (19)				
	IH Highways	1,378.708	3,698.690	5,077.398
	US Highways	3,360.706	6,059.807	9,420.513
	State Highways, Spurs, Loops, Business Routes	2,724.698	5,375.899	8,100.597
	FM, RM and Spurs, RR, RE and Spurs, Pass Rtes	5,347.722	13,287.249	18,634.971
	District Total	12,811.834	28,421.645	41,233.479
Beaumont (20)				
	IH Highways	1,400.752	1,683.395	3,084.147
	US Highways	2,495.595	5,005.475	7,501.070
	State Highways, Spurs, Loops, Business Routes	3,544.421	6,656.847	10,201.268
	FM, RM and Spurs, RR, RE and Spurs, Pass Rtes	4,415.495	10,214.930	14,630.425
	District Total	11,856.263	23,560.647	35,416.910

Data Source: YE2017 Certified Files

Annual Report - Highway Status Open To Traffic Only

Acreage

by District by Right of Way Surface (On-System Only)

District	Highway	Paved Roadways	Unpaved Roadsides	Right of Way Grand Total
Pharr (21)				
	IH Highways	2,117.864	2,181.564	4,299.428
	US Highways	2,341.788	4,575.772	6,917.560
	State Highways, Spurs, Loops, Business Routes	3,257.122	3,840.240	7,097.362
	FM, RM and Spurs, RR, RE and Spurs, Pass Rtes	6,154.371	8,341.467	14,495.838
	District Total	13,871.145	18,939.043	32,810.188
Laredo (22)				
	IH Highways	1,288.344	1,861.286	3,149.630
	US Highways	3,336.881	7,722.485	11,059.366
	State Highways, Spurs, Loops, Business Routes	2,472.252	6,085.104	8,557.356
	FM, RM and Spurs, RR, RE and Spurs, Pass Rtes	3,416.225	8,933.007	12,349.232
	District Total	10,513.702	24,601.882	35,115.584
Brownwood (23)				
	IH Highways	561.587	1,074.194	1,635.781
	US Highways	3,460.075	5,835.142	9,295.217
	State Highways, Spurs, Loops, Business Routes	2,031.219	3,722.245	5,753.464
	FM, RM and Spurs, RR, RE and Spurs, Pass Rtes	5,072.943	12,002.811	17,075.754
	District Total	11,125.824	22,634.392	33,760.216
El Paso (24)				
	IH Highways	2,403.799	6,406.318	8,810.117
	US Highways	2,626.038	5,305.580	7,931.618
	State Highways, Spurs, Loops, Business Routes	2,706.532	5,088.537	7,795.069
	FM, RM and Spurs, RR, RE and Spurs, Pass Rtes	2,209.385	5,905.930	8,115.315
	District Total	9,945.754	22,706.365	32,652.119

Data Source: YE2017 Certified Files

Annual Report - Highway Status Open To Traffic Only

Acreage

by District by Right of Way Surface (On-System Only)

District	Highway	Paved Roadways	Unpaved Roadsides	Right of Way Grand Total
Childress (25)				
	IH Highways	533.222	1,068.829	1,602.051
	US Highways	3,360.490	5,277.908	8,638.398
	State Highways, Spurs, Loops, Business Routes	2,464.567	5,046.051	7,510.618
	FM, RM and Spurs, RR, RE and Spurs, Pass Rtes	4,696.849	12,026.863	16,723.712
	District Total	11,055.128	23,419.651	34,474.779
Summary				
	IH Highways	53,228.323	93,057.635	146,285.958
	US Highways	86,141.607	157,166.903	243,308.510
	State Highways, Spurs, Loops, Business Routes	100,397.519	178,987.547	279,385.066
	FM, RM and Spurs, RR, RE and Spurs, Pass Rtes	144,843.409	342,766.505	487,609.914
	State Grand Total	**384,610.858**	**771,978.590**	**1,156,589.448**

THIS PAGE INTENTIONALLY LEFT BLANK

Mileage

by District by Highway System

District	Highway System	Centerline	Lane	DVMT	Truck DVMT
Paris (1)					
	IH Highways	73.893	295.572	2,509,531.840	890,042.353
	US Highways	365.130	973.811	3,949,185.071	599,711.538
	State Highways, Spurs, Loops, Business Routes	670.107	1,552.686	2,732,797.047	374,265.268
	Farm or Ranch to Market Roads and Spurs	1,979.633	3,978.929	1,916,262.308	118,204.968
	Pass, Park and Recreation Roads	8.651	17.302	2,226.893	151.398
	Frontage Roads	227.591	455.711	294,730.062	9,423.207
	On-System Subtotal	3,325.005	7,274.011	11,404,733.221	1,991,798.732
	City Streets	1,511.579	3,026.696	486,205.686	18,600.517
	Certified County Roads	6,445.552	12,894.698	464,815.770	16,260.989
	Federal Roads	83.789	162.636	7,122.065	251.367
	Off-System Subtotal	8,040.920	16,084.030	958,143.521	35,112.873
	District Total	11,365.925	23,358.041	12,362,876.742	2,026,911.605

Mileage

by District by Highway System

District	Highway System	Centerline	Lane	DVMT	Truck DVMT
Fort Worth (2)					
	IH Highways	211.956	1,145.078	18,410,720.693	2,073,180.793
	US Highways	472.550	1,457.360	6,294,997.597	847,222.072
	State Highways, Spurs, Loops, Business Routes	637.964	1,990.850	12,220,665.090	911,931.680
	Farm or Ranch to Market Roads and Spurs	1,448.695	3,136.726	5,474,136.365	555,599.773
	Pass, Park and Recreation Roads	27.652	73.524	109,699.367	8,581.823
	Frontage Roads	527.467	1,132.560	2,046,546.429	65,724.217
	On-System Subtotal	3,326.284	8,936.098	44,556,765.541	4,462,240.358
	City Streets	8,637.377	18,804.430	16,150,389.270	550,251.285
	Certified County Roads	5,734.921	11,469.842	1,629,168.564	52,860.858
	Toll Road Authority Roads	31.456	125.824	392,841.234	32,894.263
	Federal Roads	92.868	185.736	9,484.539	327.249
	Off-System Subtotal	14,496.622	30,585.832	18,181,883.607	636,333.655
	District Total	17,822.906	39,521.930	62,738,649.148	5,098,574.013

Mileage

by District by Highway System

District	Highway System	Centerline	Lane	DVMT	Truck DVMT
Wichita Falls (3)					
	IH Highways	37.210	159.028	1,464,304.003	276,612.265
	US Highways	532.788	1,588.929	3,533,322.581	780,327.284
	State Highways, Spurs, Loops, Business Routes	507.443	1,138.435	986,896.264	157,346.318
	Farm or Ranch to Market Roads and Spurs	1,587.617	3,211.847	912,085.433	157,104.077
	Pass, Park and Recreation Roads	1.017	2.034	152.550	89.496
	Frontage Roads	187.920	382.946	225,608.807	7,216.707
	On-System Subtotal	2,853.995	6,483.219	7,122,369.638	1,378,696.147
	City Streets	1,279.995	2,640.418	789,109.835	27,859.465
	Certified County Roads	4,870.409	9,740.818	198,457.040	5,239.754
	Federal Roads	1.621	3.242	137.785	4.863
	Off-System Subtotal	6,152.025	12,384.478	987,704.660	33,104.082
	District Total	9,006.020	18,867.697	8,110,074.298	1,411,800.229

Mileage

by District by Highway System

District	Highway System	Centerline	Lane	DVMT	Truck DVMT
Amarillo (4)					
	IH Highways	173.944	732.048	3,342,329.664	924,503.461
	US Highways	667.322	1,982.977	3,156,557.060	1,054,126.048
	State Highways, Spurs, Loops, Business Routes	864.019	1,974.295	1,680,766.723	271,149.321
	Farm or Ranch to Market Roads and Spurs	2,021.175	4,080.808	1,250,511.065	194,486.051
	Pass, Park and Recreation Roads	10.265	20.952	5,652.462	721.545
	Frontage Roads	307.104	615.382	285,451.349	9,112.211
	On-System Subtotal	4,043.829	9,406.462	9,721,268.323	2,454,098.637
	City Streets	1,941.202	4,091.399	1,736,160.037	65,138.500
	Certified County Roads	7,812.203	15,623.127	400,565.865	10,597.753
	Federal Roads	50.898	87.104	2,461.360	66.471
	Off-System Subtotal	9,804.303	19,801.630	2,139,187.262	75,802.724
	District Total	13,848.132	29,208.092	11,860,455.585	2,529,901.361

Mileage

by District by Highway System

Lubbock (5)

District	Highway System	Centerline	Lane	DVMT	Truck DVMT
	IH Highways	90.392	377.952	1,461,167.554	232,844.267
	US Highways	892.909	2,849.839	4,844,462.313	858,133.944
	State Highways, Spurs, Loops, Business Routes	640.513	1,503.122	2,139,356.421	282,790.662
	Farm or Ranch to Market Roads and Spurs	3,349.292	6,788.928	1,855,097.119	256,640.811
	Frontage Roads	283.386	590.069	503,546.051	16,099.936
	On-System Subtotal	5,256.492	12,109.910	10,803,629.458	1,646,509.620
	City Streets	2,476.621	5,253.883	2,814,487.305	107,494.581
	Certified County Roads	15,280.311	30,584.466	740,779.930	19,753.366
	Federal Roads	2.088	2.088	37.584	0.000
	Off-System Subtotal	17,759.020	35,840.437	3,555,304.819	127,247.947
	District Total	23,015.512	47,950.347	14,358,934.277	1,773,757.567

Mileage

by District by Highway System

District	Highway System	Centerline	Lane	DVMT	Truck DVMT
Odessa (6)					
	IH Highways	304.468	1,217.872	4,301,057.483	1,403,663.781
	US Highways	483.066	1,195.628	1,956,907.144	402,943.242
	State Highways, Spurs, Loops, Business Routes	912.744	2,252.865	5,708,011.695	853,067.317
	Farm or Ranch to Market Roads and Spurs	1,176.737	2,406.973	1,865,604.963	355,297.129
	Pass, Park and Recreation Roads	1.939	3.946	173.283	18.803
	Frontage Roads	536.901	1,082.892	672,450.526	21,608.578
	On-System Subtotal	3,415.855	8,160.176	14,504,205.094	3,036,598.850
	City Streets	1,628.165	3,520.338	2,250,286.242	111,908.760
	Certified County Roads	3,497.494	7,007.415	1,430,191.956	68,544.836
	Off-System Subtotal	5,125.659	10,527.753	3,680,478.198	180,453.596
	District Total	8,541.514	18,687.929	18,184,683.292	3,217,052.446

Mileage

by District by Highway System

San Angelo (7)

District	Highway System	Centerline	Lane	DVMT	Truck DVMT
	IH Highways	150.341	601.364	1,525,850.648	585,540.428
	US Highways	841.858	2,075.292	2,843,444.261	454,529.198
	State Highways, Spurs, Loops, Business Routes	613.759	1,404.737	1,287,598.819	287,941.540
	Farm or Ranch to Market Roads and Spurs	1,498.696	3,042.998	797,341.686	138,295.798
	Pass, Park and Recreation Roads	6.129	12.258	622.811	89.105
	Frontage Roads	138.276	277.122	123,897.527	3,936.124
	On-System Subtotal	3,249.059	7,413.771	6,578,755.752	1,470,332.193
	City Streets	900.294	1,865.800	820,687.010	30,377.095
	Certified County Roads	4,317.631	8,628.234	250,316.655	7,799.728
	Federal Roads	26.029	52.058	2,212.465	78.087
	Off-System Subtotal	5,243.954	10,546.092	1,073,216.130	38,254.910
	District Total	8,493.013	17,959.863	7,651,971.882	1,508,587.103

Mileage

by District by Highway System

District	Highway System	Centerline	Lane	DVMT	Truck DVMT
Abilene (8)					
	IH Highways	160.332	641.328	3,654,568.005	1,253,543.488
	US Highways	611.217	1,673.404	2,156,319.963	397,276.216
	State Highways, Spurs, Loops, Business Routes	590.942	1,333.251	1,379,501.583	228,048.428
	Farm or Ranch to Market Roads and Spurs	1,975.737	3,996.269	1,015,919.472	148,486.465
	Pass, Park and Recreation Roads	4.659	6.922	428.291	56.602
	Frontage Roads	404.513	809.567	337,471.893	10,836.930
	On-System Subtotal	3,747.400	8,460.741	8,544,209.207	2,038,248.129
	City Streets	1,582.727	3,291.166	1,102,830.616	38,757.708
	Certified County Roads	6,483.775	12,967.550	303,230.727	7,680.843
	Off-System Subtotal	8,066.502	16,258.716	1,406,061.343	46,438.551
	District Total	11,813.902	24,719.457	9,950,270.550	2,084,686.680

Mileage

by District by Highway System

District	Highway System	Centerline	Lane	DVMT	Truck DVMT
Waco (9)					
	IH Highways	139.982	612.322	9,230,172.154	2,427,285.962
	US Highways	224.294	598.360	1,798,277.004	197,525.515
	State Highways, Spurs, Loops, Business Routes	784.456	1,945.415	4,834,816.855	584,458.521
	Farm or Ranch to Market Roads and Spurs	1,979.813	4,093.508	3,241,718.836	278,164.151
	Pass, Park and Recreation Roads	11.086	22.172	2,172.130	467.251
	Frontage Roads	295.418	595.184	1,076,573.314	34,450.729
	On-System Subtotal	3,435.049	7,866.961	20,183,730.293	3,522,352.129
	City Streets	3,138.637	6,509.706	3,236,705.615	121,487.312
	Certified County Roads	6,522.013	13,037.277	830,749.220	29,160.289
	Federal Roads	535.703	1,071.406	50,047.925	1,719.933
	Off-System Subtotal	10,196.353	20,618.389	4,117,502.760	152,367.534
	District Total	13,631.402	28,485.350	24,301,233.053	3,674,719.663

Mileage

by District by Highway System

Tyler (10)

District	Highway System	Centerline	Lane	DVMT	Truck DVMT
	IH Highways	83.169	332.676	3,198,809.995	984,391.419
	US Highways	523.847	1,649.288	4,327,773.417	541,154.383
	State Highways, Spurs, Loops, Business Routes	884.204	2,401.621	6,175,591.569	742,606.366
	Farm or Ranch to Market Roads and Spurs	2,108.274	4,291.607	3,145,867.727	225,278.772
	Pass, Park and Recreation Roads	5.417	10.993	1,873.534	193.286
	Frontage Roads	79.889	159.622	33,237.583	1,063.240
	On-System Subtotal	3,684.800	8,845.807	16,883,153.825	2,494,687.466
	City Streets	2,383.274	4,895.197	1,891,995.582	64,412.189
	Certified County Roads	6,839.196	13,685.305	1,384,097.471	45,093.054
	Toll Road Authority Roads	25.406	50.812	173,905.418	17,616.003
	Off-System Subtotal	9,247.876	18,631.314	3,449,998.471	127,121.246
	District Total	12,932.676	27,477.121	20,333,152.296	2,621,808.712

Mileage

by District by Highway System

Lufkin (11)

District	Highway System	Centerline	Lane	DVMT	Truck DVMT
	US Highways	394.613	1,256.890	4,050,990.391	840,580.990
	State Highways, Spurs, Loops, Business Routes	699.860	1,655.695	2,593,132.792	435,949.047
	Farm or Ranch to Market Roads and Spurs	1,762.058	3,553.523	1,641,326.851	137,370.158
	Pass, Park and Recreation Roads	5.768	11.536	7,288.478	486.061
	Frontage Roads	25.378	52.146	94,170.269	3,016.099
	On-System Subtotal	2,887.677	6,529.790	8,386,908.781	1,417,402.355
	City Streets	877.044	1,755.698	264,216.766	8,633.952
	Certified County Roads	5,292.660	10,585.841	368,346.242	12,962.218
	Federal Roads	671.680	1,343.360	37,423.829	1,370.644
	Off-System Subtotal	6,841.384	13,684.899	669,986.837	22,966.814
	District Total	9,729.061	20,214.689	9,056,895.618	1,440,369.169

Mileage

by District by Highway System

Houston (12)

District	Highway System	Centerline	Lane	DVMT	Truck DVMT
	IH Highways	282.332	2,025.459	41,754,622.814	3,377,702.936
	US Highways	151.305	674.501	7,281,509.355	585,615.114
	State Highways, Spurs, Loops, Business Routes	764.284	2,945.404	20,137,410.090	1,844,402.704
	Farm or Ranch to Market Roads and Spurs	1,155.049	2,951.484	13,474,487.034	745,470.698
	Pass, Park and Recreation Roads	13.001	25.872	2,945.908	184.652
	Frontage Roads	939.919	2,118.829	11,704,904.509	400,906.081
	On-System Subtotal	3,305.890	10,741.549	94,355,879.710	6,954,282.185
	City Streets	12,103.297	27,125.586	31,914,294.525	1,128,820.153
	Certified County Roads	11,980.492	24,993.235	20,397,592.478	666,581.404
	Toll Road Authority Roads	144.123	708.968	10,119,407.658	715,108.673
	Federal Roads	38.689	64.037	7,808.450	252.619
	Off-System Subtotal	24,266.601	52,891.826	62,439,103.111	2,510,762.849
	District Total	27,572.491	63,633.375	156,794,982.821	9,465,045.034

Mileage

by District by Highway System

Yoakum (13)

District	Highway System	Centerline	Lane	DVMT	Truck DVMT
	IH Highways	92.974	374.860	3,578,828.602	1,221,325.382
	US Highways	560.227	1,575.011	4,623,180.304	1,007,364.953
	State Highways, Spurs, Loops, Business Routes	801.658	1,911.289	3,925,437.194	595,706.429
	Farm or Ranch to Market Roads and Spurs	1,953.029	3,930.002	2,072,209.943	260,028.031
	Pass, Park and Recreation Roads	5.650	11.300	756.930	37.246
	Frontage Roads	186.274	372.740	158,383.542	5,075.256
	On-System Subtotal	3,599.812	8,175.202	14,358,796.515	3,089,537.297
	City Streets	1,374.475	2,827.080	928,189.390	34,693.103
	Certified County Roads	7,279.455	14,557.319	668,709.074	21,913.499
	Federal Roads	6.754	6.754	391.038	13.508
	Off-System Subtotal	8,660.684	17,391.153	1,597,289.502	56,620.110
	District Total	12,260.496	25,566.355	15,956,086.017	3,146,157.407

Mileage

by District by Highway System

Austin (14)

District	Highway System	Centerline	Lane	DVMT	Truck DVMT
	IH Highways	90.743	533.092	9,734,351.141	1,410,600.706
	US Highways	485.488	1,860.456	8,194,569.095	676,847.101
	State Highways, Spurs, Loops, Business Routes	746.731	2,379.477	12,338,525.808	1,084,846.220
	Farm or Ranch to Market Roads and Spurs	1,700.226	3,729.817	7,835,233.902	414,392.984
	Pass, Park and Recreation Roads	35.265	70.832	18,013.009	1,351.367
	Frontage Roads	388.905	893.374	4,071,413.938	132,083.784
	On-System Subtotal	3,447.358	9,467.048	42,192,106.893	3,720,122.162
	City Streets	5,596.230	12,023.506	10,862,233.647	393,426.124
	Certified County Roads	7,268.757	14,619.461	3,285,349.049	134,728.115
	Toll Road Authority Roads	22.281	77.187	314,758.680	13,836.039
	Federal Roads	40.848	70.641	3,496.920	123.624
	Off-System Subtotal	12,928.116	26,790.795	14,465,838.296	542,113.902
	District Total	16,375.474	36,257.843	56,657,945.189	4,262,236.064

Mileage

by District by Highway System

San Antonio (15)

District	Highway System	Centerline	Lane	DVMT	Truck DVMT
	IH Highways	366.173	1,799.362	23,315,859.849	3,468,142.907
	US Highways	397.611	1,328.964	6,835,530.126	469,546.038
	State Highways, Spurs, Loops, Business Routes	988.801	2,633.763	10,415,272.403	790,739.568
	Farm or Ranch to Market Roads and Spurs	1,869.371	3,902.322	5,423,715.513	506,958.870
	Pass, Park and Recreation Roads	41.739	126.853	470,013.737	10,348.017
	Frontage Roads	609.669	1,266.137	3,390,853.895	108,469.944
	On-System Subtotal	4,273.364	11,057.401	49,851,245.523	5,354,205.344
	City Streets	6,705.722	14,391.950	12,367,604.431	479,221.320
	Certified County Roads	7,312.472	14,670.986	2,071,115.105	72,976.666
	Federal Roads	106.361	212.722	9,040.685	319.083
	Off-System Subtotal	14,124.555	29,275.658	14,447,760.221	552,517.069
	District Total	18,397.919	40,333.059	64,299,005.744	5,906,722.413

Mileage

by District by Highway System

District	Highway System	Centerline	Lane	DVMT	Truck DVMT
Corpus Christi (16)					
	IH Highways	91.585	398.943	2,641,115.099	452,235.198
	US Highways	427.914	1,452.029	4,088,876.829	956,410.602
	State Highways, Spurs, Loops, Business Routes	612.166	1,669.080	5,798,388.605	484,847.105
	Farm or Ranch to Market Roads and Spurs	1,489.061	3,069.648	2,200,692.438	313,958.913
	Pass, Park and Recreation Roads	25.228	67.802	244,986.220	9,410.564
	Frontage Roads	258.983	526.598	531,916.203	17,057.621
	On-System Subtotal	2,904.937	7,184.100	15,505,975.394	2,233,920.003
	City Streets	2,342.788	4,923.982	2,932,187.366	115,934.600
	Certified County Roads	4,196.939	8,394.223	466,380.631	19,546.163
	Federal Roads	85.677	171.354	9,749.178	329.556
	Off-System Subtotal	6,625.404	13,489.559	3,408,317.175	135,810.319
	District Total	9,530.341	20,673.659	18,914,292.569	2,369,730.322

Mileage

by District by Highway System

Bryan (17)

District	Highway System	Centerline	Lane	DVMT	Truck DVMT
	IH Highways	111.967	447.868	3,995,945.242	1,219,441.756
	US Highways	326.721	889.060	2,858,891.912	526,157.655
	State Highways, Spurs, Loops, Business Routes	636.953	1,641.052	4,949,363.772	705,387.914
	Farm or Ranch to Market Roads and Spurs	1,837.134	3,803.324	3,023,848.641	200,047.533
	Pass, Park and Recreation Roads	15.429	30.858	6,838.446	789.242
	Frontage Roads	219.351	435.974	549,158.400	17,566.531
	On-System Subtotal	3,147.555	7,248.136	15,384,046.413	2,669,390.631
	City Streets	1,404.236	2,862.802	1,301,915.743	51,937.371
	Certified County Roads	5,587.334	11,174.668	590,412.656	20,932.775
	Federal Roads	59.292	118.584	5,627.958	172.184
	Off-System Subtotal	7,050.862	14,156.054	1,897,956.357	73,042.330
	District Total	10,198.417	21,404.190	17,282,002.770	2,742,432.961

Mileage

by District by Highway System

Dallas (18)

District	Highway System	Centerline	Lane	DVMT	Truck DVMT
	IH Highways	336.542	1,930.266	31,387,003.282	4,567,583.845
	US Highways	350.304	1,412.573	15,125,720.772	1,339,537.021
	State Highways, Spurs, Loops, Business Routes	624.808	2,258.164	13,845,724.871	1,042,440.737
	Farm or Ranch to Market Roads and Spurs	1,499.989	3,350.481	6,963,979.216	424,638.096
	Pass, Park and Recreation Roads	1.507	9.042	18,734.674	925.929
	Frontage Roads	841.890	1,793.167	5,701,438.798	182,750.502
	On-System Subtotal	3,655.040	10,753.693	73,042,601.613	7,557,876.130
	City Streets	15,336.050	35,577.467	37,259,036.098	1,263,159.167
	Certified County Roads	4,198.887	8,417.330	876,750.349	30,324.356
	Toll Road Authority Roads	157.343	736.201	11,663,678.174	493,499.802
	Federal Roads	131.314	262.628	14,942.303	514.170
	Off-System Subtotal	19,823.594	44,993.626	49,814,406.924	1,787,497.495
	District Total	23,478.634	55,747.319	122,857,008.537	9,345,373.625

Mileage

by District by Highway System

Atlanta (19)

District	Highway System	Centerline	Lane	DVMT	Truck DVMT
	IH Highways	113.627	454.878	3,562,760.040	1,296,335.038
	US Highways	453.168	1,491.999	3,421,641.376	662,231.341
	State Highways, Spurs, Loops, Business Routes	487.519	1,211.160	1,927,024.540	249,625.839
	Farm or Ranch to Market Roads and Spurs	1,531.902	3,100.606	1,503,043.319	184,238.564
	Pass, Park and Recreation Roads	6.657	13.347	822.887	131.661
	Frontage Roads	94.843	195.402	212,005.425	6,779.561
	On-System Subtotal	2,687.716	6,467.392	10,627,297.587	2,399,342.004
	City Streets	1,234.759	2,505.920	482,837.734	15,906.965
	Certified County Roads	4,965.534	9,931.806	578,029.053	18,851.529
	Federal Roads	94.742	176.347	8,044.706	282.934
	Off-System Subtotal	6,295.035	12,614.073	1,068,911.493	35,041.428
	District Total	8,982.751	19,081.465	11,696,209.080	2,434,383.432

Mileage

by District by Highway System

Beaumont (20)

District	Highway System	Centerline	Lane	DVMT	Truck DVMT
	IH Highways	83.947	437.394	4,691,576.323	1,136,035.300
	US Highways	311.880	984.497	3,941,801.401	433,652.931
	State Highways, Spurs, Loops, Business Routes	588.680	1,539.999	4,129,143.773	437,870.821
	Farm or Ranch to Market Roads and Spurs	1,114.389	2,308.529	2,630,980.886	265,097.766
	Pass, Park and Recreation Roads	62.216	124.432	54,722.131	11,438.782
	Frontage Roads	215.432	431.645	547,111.733	17,509.454
	On-System Subtotal	2,376.544	5,826.496	15,995,336.247	2,301,605.054
	City Streets	2,308.621	4,784.689	2,424,177.880	87,236.467
	Certified County Roads	4,052.837	8,109.678	866,272.427	27,554.343
	Federal Roads	46.825	80.309	6,475.319	199.610
	Off-System Subtotal	6,408.283	12,974.676	3,296,925.626	114,990.420
	District Total	8,784.827	18,801.172	19,292,261.873	2,416,595.474

Mileage

by District by Highway System

Pharr (21)

District	Highway System	Centerline	Lane	DVMT	Truck DVMT
	IH Highways	116.664	610.476	6,283,948.363	573,749.733
	US Highways	282.198	936.335	2,999,604.380	578,755.692
	State Highways, Spurs, Loops, Business Routes	443.331	1,360.017	3,897,818.118	159,483.882
	Farm or Ranch to Market Roads and Spurs	1,271.713	2,903.808	5,641,532.287	317,305.666
	Pass, Park and Recreation Roads	19.659	52.024	130,384.738	5,296.561
	Frontage Roads	249.598	558.005	1,801,674.757	57,641.632
	On-System Subtotal	2,383.163	6,420.665	20,754,962.643	1,692,233.166
	City Streets	3,423.215	7,033.156	4,911,016.279	170,602.498
	Certified County Roads	3,472.271	6,953.643	1,690,946.855	62,341.311
	Toll Road Authority Roads	7.182	18.485	48,161.101	5,710.243
	Federal Roads	50.604	76.795	4,195.260	142.067
	Off-System Subtotal	6,953.272	14,082.079	6,654,319.495	238,796.119
	District Total	9,336.435	20,502.744	27,409,282.138	1,931,029.285

Mileage

by District by Highway System

Laredo (22)

District	Highway System	Centerline	Lane	DVMT	Truck DVMT
	IH Highways	83.753	352.237	2,051,081.027	819,940.720
	US Highways	563.157	1,346.023	2,642,966.244	487,273.438
	State Highways, Spurs, Loops, Business Routes	493.918	1,118.422	1,554,751.834	195,107.681
	Farm or Ranch to Market Roads and Spurs	984.023	2,029.559	1,176,759.656	159,775.350
	Pass, Park and Recreation Roads	7.676	15.352	1,968.204	97.876
	Frontage Roads	172.153	354.360	346,568.538	12,025.628
	On-System Subtotal	2,304.680	5,215.953	7,774,095.503	1,674,220.693
	City Streets	1,318.691	2,727.605	1,799,191.220	69,513.719
	Certified County Roads	1,878.023	3,756.925	225,416.743	10,042.879
	Toll Road Authority Roads	2.932	14.665	24,611.542	10,165.541
	Federal Roads	27.233	54.466	2,695.955	81.699
	Off-System Subtotal	3,226.879	6,553.661	2,051,915.460	89,803.838
	District Total	5,531.559	11,769.614	9,826,010.963	1,764,024.531

Mileage

by District by Highway System

Brownwood (23)

District	Highway System	Centerline	Lane	DVMT	Truck DVMT
	IH Highways	39.908	159.632	889,992.881	397,744.000
	US Highways	590.308	1,525.498	2,326,187.581	324,182.821
	State Highways, Spurs, Loops, Business Routes	392.589	833.652	850,549.222	165,068.775
	Farm or Ranch to Market Roads and Spurs	1,563.638	3,145.211	612,046.034	78,934.098
	Pass, Park and Recreation Roads	24.297	48.594	9,696.212	1,718.381
	Frontage Roads	72.737	145.474	26,845.735	860.070
	On-System Subtotal	2,683.477	5,858.061	4,715,317.665	968,508.145
	City Streets	809.240	1,624.395	213,609.390	7,351.801
	Certified County Roads	5,159.429	10,318.858	174,020.077	3,788.822
	Federal Roads	29.167	58.334	775.176	7.558
	Off-System Subtotal	5,997.836	12,001.587	388,404.643	11,148.181
	District Total	8,681.313	17,859.648	5,103,722.308	979,656.326

Mileage

by District by Highway System

El Paso (24)

District	Highway System	Centerline	Lane	DVMT	Truck DVMT
	IH Highways	186.417	816.701	6,694,444.571	1,531,433.339
	US Highways	452.034	1,114.531	1,993,337.518	192,753.957
	State Highways, Spurs, Loops, Business Routes	475.828	1,244.219	3,367,979.837	180,850.904
	Farm or Ranch to Market Roads and Spurs	603.254	1,286.743	1,343,885.741	79,560.859
	Pass, Park and Recreation Roads	6.591	14.862	12,250.945	828.300
	Frontage Roads	214.661	445.916	1,176,955.123	38,815.409
	On-System Subtotal	1,938.785	4,922.972	14,588,853.735	2,024,242.768
	City Streets	2,462.329	5,414.409	4,971,221.729	195,687.605
	Certified County Roads	2,041.199	4,094.584	573,660.913	20,203.182
	Toll Road Authority Roads	0.675	2.464	7,246.933	1,794.527
	Federal Roads	455.046	909.802	52,801.196	1,906.086
	Off-System Subtotal	4,959.249	10,421.259	5,604,930.771	219,591.400
	District Total	6,898.034	15,344.231	20,193,784.506	2,243,834.168

Mileage

by District by Highway System

District	Highway System	Centerline	Lane	DVMT	Truck DVMT
Childress (25)					
	IH Highways	36.987	147.948	468,734.599	257,855.934
	US Highways	489.471	1,351.456	1,614,521.123	522,239.107
	State Highways, Spurs, Loops, Business Routes	527.292	1,067.724	261,991.975	53,334.975
	Farm or Ranch to Market Roads and Spurs	1,388.104	2,776.790	180,000.059	25,905.062
	Pass, Park and Recreation Roads	1.381	2.762	91.146	9.667
	Frontage Roads	67.376	134.752	5,890.741	210.322
	On-System Subtotal	2,510.611	5,481.432	2,531,229.643	859,555.067
	City Streets	498.149	996.298	28,558.384	975.448
	Certified County Roads	5,081.199	10,162.398	140,309.965	4,837.888
	Federal Roads	0.691	1.382	20.730	0.691
	Off-System Subtotal	5,580.039	11,160.078	168,889.079	5,814.027
	District Total	8,090.650	16,641.510	2,700,118.722	865,369.094

Mileage

by District by Highway System

District	Highway System	Centerline	Lane	DVMT	Truck DVMT
Summary					
	IH Highways	3,459.306	16,604.356	190,148,775.872	32,781,735.011
	US Highways	11,851.380	35,244.711	106,860,574.818	15,736,098.201
	State Highways, Spurs, Loops, Business Routes	16,390.569	42,966.394	129,138,516.900	13,119,268.022
	Farm or Ranch to Market Roads and Spurs	40,848.609	84,870.440	77,198,286.494	6,541,240.643
	Pass, Park and Recreation Roads	348.879	795.571	1,102,514.986	53,423.615
	Frontage Roads	7,545.634	15,825.574	35,918,805.147	1,180,239.773
	On-System Subtotal	80,444.377	196,307.046	540,367,474.217	69,412,005.265
	City Streets	83,274.717	180,473.576	143,939,147.780	5,159,387.705
	Certified County Roads	147,570.993	296,379.687	40,605,684.815	1,390,576.620
	Toll Road Authority Roads	391.398	1,734.606	22,744,610.740	1,290,625.091
	Federal Roads	2,637.919	5,171.785	234,992.426	8,164.003
	Off-System Subtotal	233,875.027	483,759.654	207,524,435.761	7,848,753.419
	State Grand Total	314,319.404	680,066.700	747,891,909.978	77,260,758.684

Mileage

by County by Highway System

County	Highway System	Centerline	Lane	DVMT	Truck DVMT
Anderson (1)					
	US Highways	98.065	232.844	525,268.289	95,103.822
	State Highways, Spurs, Loops, Business Routes	85.580	237.162	468,287.103	42,400.358
	Farm or Ranch to Market Roads and Spurs	258.854	517.777	231,532.558	19,748.571
	Pass, Park and Recreation Roads	0.823	1.646	56.787	10.699
	On-System Subtotal	443.322	989.429	1,225,144.737	157,263.450
	City Streets	164.374	328.251	55,675.916	1,821.257
	Certified County Roads	896.326	1,796.848	123,586.910	4,160.632
	Off-System Subtotal	1,060.700	2,125.099	179,262.826	5,981.889
	County Total	1,504.022	3,114.528	1,404,407.563	163,245.339

Mileage

by County by Highway System

County	Highway System	Centerline	Lane	DVMT	Truck DVMT
Andrews (2)					
	US Highways	31.524	126.096	296,160.194	39,532.634
	State Highways, Spurs, Loops, Business Routes	111.416	228.628	279,644.880	73,999.694
	Farm or Ranch to Market Roads and Spurs	95.025	190.050	172,107.188	37,704.754
	Frontage Roads	4.637	9.274	385.965	10.366
	On-System Subtotal	242.602	554.048	748,298.227	151,247.448
	City Streets	98.347	205.566	110,810.476	3,798.048
	Certified County Roads	284.130	568.551	96,497.134	3,021.294
	Off-System Subtotal	382.477	774.117	207,307.610	6,819.342
	County Total	625.079	1,328.165	955,605.837	158,066.790

Mileage

by County by Highway System

County	Highway System	Centerline	Lane	DVMT	Truck DVMT
Angelina (3)					
	US Highways	70.348	241.627	1,061,060.296	191,464.029
	State Highways, Spurs, Loops, Business Routes	89.880	254.759	589,604.544	86,640.638
	Farm or Ranch to Market Roads and Spurs	207.736	422.725	300,636.947	23,777.442
	Frontage Roads	10.450	22.290	40,864.814	1,309.329
	On-System Subtotal	378.414	941.401	1,992,166.601	303,191.438
	City Streets	307.714	616.524	144,243.128	4,665.098
	Certified County Roads	701.012	1,401.801	74,817.947	2,653.073
	Federal Roads	35.287	70.574	1,850.134	63.697
	Off-System Subtotal	1,044.013	2,088.899	220,911.209	7,381.868
	County Total	1,422.427	3,030.300	2,213,077.810	310,573.306

Mileage

by County by Highway System

County	Highway System	Centerline	Lane	DVMT	Truck DVMT
Aransas (4)					
	State Highways, Spurs, Loops, Business Routes	53.287	143.361	457,813.915	42,139.184
	Farm or Ranch to Market Roads and Spurs	19.853	42.590	70,954.001	6,760.347
	Pass, Park and Recreation Roads	4.169	8.338	4,407.806	579.323
	Frontage Roads	4.416	8.832	12,458.603	398.905
	On-System Subtotal	81.725	203.121	545,634.325	49,877.759
	City Streets	123.486	248.442	55,973.314	1,960.985
	Certified County Roads	169.681	339.362	42,886.226	1,377.880
	Federal Roads	8.106	16.212	794.388	24.318
	Off-System Subtotal	301.273	604.016	99,653.928	3,363.183
	County Total	382.998	807.137	645,288.253	53,240.942

Mileage

by County by Highway System

County	Highway System	Centerline	Lane	DVMT	Truck DVMT
Archer (5)					
	US Highways	45.982	135.686	185,869.797	38,438.460
	State Highways, Spurs, Loops, Business Routes	84.892	169.784	156,269.343	18,960.875
	Farm or Ranch to Market Roads and Spurs	132.168	264.814	40,570.995	11,948.871
	Frontage Roads	0.786	1.572	8.136	0.000
	On-System Subtotal	263.828	571.856	382,718.271	69,348.206
	City Streets	70.360	140.720	4,100.889	97.190
	Certified County Roads	416.370	832.740	11,414.928	178.355
	Off-System Subtotal	486.730	973.460	15,515.817	275.545
	County Total	750.558	1,545.316	398,234.088	69,623.751

Mileage

by County by Highway System

County	Highway System	Centerline	Lane	DVMT	Truck DVMT
Armstrong (6)					
	US Highways	32.361	129.444	296,150.302	122,415.462
	State Highways, Spurs, Loops, Business Routes	31.922	69.934	7,348.418	2,154.589
	Farm or Ranch to Market Roads and Spurs	88.561	177.122	15,498.019	1,336.868
	Frontage Roads	1.014	2.028	34.895	1.202
	On-System Subtotal	153.858	378.528	319,031.634	125,908.121
	City Streets	21.552	43.104	281.385	0.514
	Certified County Roads	423.688	847.376	4,834.885	13.048
	Off-System Subtotal	445.240	890.480	5,116.270	13.562
	County Total	599.098	1,269.008	324,147.904	125,921.683

Mileage

by County by Highway System

County	Highway System	Centerline	Lane	DVMT	Truck DVMT
Atascosa (7)					
	IH Highways	37.432	149.728	1,018,997.699	264,619.161
	US Highways	27.550	95.336	127,034.809	6,387.439
	State Highways, Spurs, Loops, Business Routes	108.087	260.619	480,242.021	103,324.491
	Farm or Ranch to Market Roads and Spurs	218.209	437.182	283,172.871	54,930.615
	Frontage Roads	34.177	68.354	14,588.353	458.091
	On-System Subtotal	425.455	1,011.219	1,924,035.753	429,719.797
	City Streets	162.422	325.540	37,595.099	1,291.613
	Certified County Roads	764.993	1,529.986	80,060.922	2,590.154
	Off-System Subtotal	927.415	1,855.526	117,656.021	3,881.767
	County Total	1,352.870	2,866.745	2,041,691.774	433,601.564

Mileage

by County by Highway System

County	Highway System	Centerline	Lane	DVMT	Truck DVMT
Austin (8)					
	IH Highways	16.051	64.204	808,307.763	219,003.529
	US Highways	3.416	7.264	19,317.512	2,433.167
	State Highways, Spurs, Loops, Business Routes	75.782	176.108	401,801.288	56,947.848
	Farm or Ranch to Market Roads and Spurs	161.717	323.650	202,701.762	30,701.254
	Pass, Park and Recreation Roads	2.319	4.638	443.049	9.888
	Frontage Roads	27.196	54.392	20,832.439	671.534
	On-System Subtotal	286.481	630.256	1,453,403.813	309,767.220
	City Streets	123.002	246.004	32,570.981	1,078.476
	Certified County Roads	601.814	1,203.550	62,177.798	2,138.115
	Off-System Subtotal	724.816	1,449.554	94,748.779	3,216.591
	County Total	1,011.297	2,079.810	1,548,152.592	312,983.811

Mileage

by County by Highway System

County	Highway System	Centerline	Lane	DVMT	Truck DVMT
Bailey (9)					
	US Highways	26.216	93.176	141,932.569	36,249.991
	State Highways, Spurs, Loops, Business Routes	33.800	67.600	34,193.138	9,856.815
	Farm or Ranch to Market Roads and Spurs	165.070	330.140	39,457.437	9,645.324
	On-System Subtotal	225.086	490.916	215,583.144	55,752.130
	City Streets	37.861	75.722	1,504.917	38.318
	Certified County Roads	785.732	1,571.464	17,668.700	175.318
	Federal Roads	2.088	2.088	37.584	0.000
	Off-System Subtotal	825.681	1,649.274	19,211.201	213.636
	County Total	1,050.767	2,140.190	234,794.345	55,965.766

Mileage

by County by Highway System

County	Highway System	Centerline	Lane	DVMT	Truck DVMT
Bandera (10)					
	State Highways, Spurs, Loops, Business Routes	62.433	148.180	302,434.655	15,234.271
	Farm or Ranch to Market Roads and Spurs	123.121	246.780	105,613.976	13,798.838
	Pass, Park and Recreation Roads	9.740	19.480	15,989.332	1,146.184
	On-System Subtotal	195.294	414.440	424,037.963	30,179.293
	City Streets	15.009	30.018	2,529.120	83.062
	Certified County Roads	432.336	864.672	37,948.607	1,241.534
	Off-System Subtotal	447.345	894.690	40,477.727	1,324.596
	County Total	642.639	1,309.130	464,515.690	31,503.889

Mileage

by County by Highway System

County	Highway System	Centerline	Lane	DVMT	Truck DVMT
Bastrop (11)					
	US Highways	24.537	95.054	355,368.287	37,822.535
	State Highways, Spurs, Loops, Business Routes	121.952	348.548	1,531,144.855	157,079.044
	Farm or Ranch to Market Roads and Spurs	153.020	306.040	410,331.634	41,484.764
	Pass, Park and Recreation Roads	16.488	33.278	2,995.308	314.649
	Frontage Roads	8.843	21.693	58,028.136	1,857.837
	On-System Subtotal	324.840	804.613	2,357,868.220	238,558.829
	City Streets	133.076	266.152	66,509.579	2,269.516
	Certified County Roads	926.882	1,854.432	166,323.854	5,651.000
	Off-System Subtotal	1,059.958	2,120.584	232,833.433	7,920.516
	County Total	1,384.798	2,925.197	2,590,701.653	246,479.345

Mileage

by County by Highway System

County	Highway System	Centerline	Lane	DVMT	Truck DVMT
Baylor (12)					
	US Highways	75.838	224.042	160,423.293	59,843.092
	State Highways, Spurs, Loops, Business Routes	22.377	48.622	30,883.465	7,581.369
	Farm or Ranch to Market Roads and Spurs	122.533	245.066	13,651.941	2,474.112
	Frontage Roads	6.505	13.010	1,027.898	32.111
	On-System Subtotal	227.253	530.740	205,986.597	69,930.684
	City Streets	34.850	69.700	4,398.986	202.492
	Certified County Roads	332.555	665.110	4,488.897	52.372
	Off-System Subtotal	367.405	734.810	8,887.883	254.864
	County Total	594.658	1,265.550	214,874.480	70,185.548

Mileage

by County by Highway System

County	Highway System	Centerline	Lane	DVMT	Truck DVMT
Bee (13)					
	US Highways	65.263	201.764	334,781.003	70,758.637
	State Highways, Spurs, Loops, Business Routes	47.020	110.280	148,103.205	23,169.323
	Farm or Ranch to Market Roads and Spurs	166.496	336.500	104,213.838	36,661.336
	Frontage Roads	12.971	24.955	17,982.484	577.154
	On-System Subtotal	291.750	673.499	605,080.530	131,166.450
	City Streets	86.090	172.180	65,259.467	2,081.633
	Certified County Roads	444.502	889.004	33,161.269	824.284
	Off-System Subtotal	530.592	1,061.184	98,420.736	2,905.917
	County Total	822.342	1,734.683	703,501.266	134,072.367

Mileage

by County by Highway System

County	Highway System	Centerline	Lane	DVMT	Truck DVMT
Bell (14)					
	IH Highways	57.743	254.040	3,962,700.167	757,976.169
	US Highways	16.845	56.298	206,132.482	40,915.016
	State Highways, Spurs, Loops, Business Routes	127.794	364.064	1,531,647.961	107,394.191
	Farm or Ranch to Market Roads and Spurs	277.514	630.666	1,188,239.573	77,394.598
	Frontage Roads	121.899	248.304	578,433.412	18,504.901
	On-System Subtotal	601.795	1,553.372	7,467,153.595	1,002,184.875
	City Streets	1,274.691	2,683.258	1,700,744.402	64,349.469
	Certified County Roads	890.303	1,782.060	307,736.118	11,666.542
	Federal Roads	207.323	414.646	21,441.320	713.058
	Off-System Subtotal	2,372.317	4,879.964	2,029,921.840	76,729.069
	County Total	2,974.112	6,433.336	9,497,075.435	1,078,913.944

Mileage

by County by Highway System

County	Highway System	Centerline	Lane	DVMT	Truck DVMT
Bexar (15)					
	IH Highways	160.864	918.922	15,974,250.584	1,609,480.775
	US Highways	74.251	373.679	4,170,341.043	187,937.956
	State Highways, Spurs, Loops, Business Routes	213.292	788.588	6,464,574.826	365,135.468
	Farm or Ranch to Market Roads and Spurs	162.719	444.553	2,100,283.282	136,720.104
	Pass, Park and Recreation Roads	11.816	66.523	440,801.230	8,130.979
	Frontage Roads	377.214	799.317	2,969,975.187	95,019.664
	On-System Subtotal	1,000.156	3,391.582	32,120,226.152	2,402,424.946
	City Streets	5,061.697	11,066.149	11,353,536.038	443,438.278
	Certified County Roads	1,332.376	2,711.092	1,183,088.159	43,581.500
	Federal Roads	74.469	148.938	6,329.865	223.407
	Off-System Subtotal	6,468.542	13,926.179	12,542,954.062	487,243.185
	County Total	7,468.698	17,317.761	44,663,180.214	2,889,668.131

Mileage

by County by Highway System

County	Highway System	Centerline	Lane	DVMT	Truck DVMT
Blanco (16)					
	US Highways	59.969	212.280	508,762.251	49,367.098
	State Highways, Spurs, Loops, Business Routes	3.532	8.694	14,449.792	992.215
	Farm or Ranch to Market Roads and Spurs	119.413	238.826	107,296.676	9,467.492
	Pass, Park and Recreation Roads	1.085	2.170	135.625	6.510
	On-System Subtotal	183.999	461.970	630,644.344	59,833.315
	City Streets	39.997	79.994	3,822.476	113.473
	Certified County Roads	203.611	407.222	21,305.903	653.017
	Federal Roads	0.977	0.977	83.045	2.931
	Off-System Subtotal	244.585	488.193	25,211.424	769.421
	County Total	428.584	950.163	655,855.768	60,602.736
Borden (17)					
	US Highways	30.609	61.218	33,524.975	13,081.575
	Farm or Ranch to Market Roads and Spurs	141.257	282.514	28,610.796	8,168.846
	On-System Subtotal	171.866	343.732	62,135.771	21,250.421
	Certified County Roads	224.976	449.952	16,409.637	421.836
	Off-System Subtotal	224.976	449.952	16,409.637	421.836
	County Total	396.842	793.684	78,545.408	21,672.257

Mileage

by County by Highway System

County	Highway System	Centerline	Lane	DVMT	Truck DVMT
Bosque (18)					
	State Highways, Spurs, Loops, Business Routes	111.986	227.880	337,278.960	42,738.264
	Farm or Ranch to Market Roads and Spurs	230.192	460.384	164,040.993	26,040.139
	Pass, Park and Recreation Roads	3.853	7.706	1,599.360	261.051
	On-System Subtotal	346.031	695.970	502,919.313	69,039.454
	City Streets	88.693	177.386	6,162.669	225.643
	Certified County Roads	665.747	1,331.494	36,371.684	1,346.594
	Federal Roads	12.703	25.406	1,068.715	37.741
	Off-System Subtotal	767.143	1,534.286	43,603.068	1,609.978
	County Total	1,113.174	2,230.256	546,522.381	70,649.432

Mileage

by County by Highway System

County	Highway System	Centerline	Lane	DVMT	Truck DVMT
Bowie (19)					
	IH Highways	46.660	187.010	1,486,448.153	536,444.077
	US Highways	125.729	326.148	757,730.387	111,745.705
	State Highways, Spurs, Loops, Business Routes	45.189	116.668	235,630.016	34,616.566
	Farm or Ranch to Market Roads and Spurs	239.839	502.403	363,679.349	16,997.753
	Frontage Roads	34.669	75.054	169,914.152	5,435.287
	On-System Subtotal	492.086	1,207.283	3,013,402.057	705,239.388
	City Streets	411.604	852.017	246,007.382	7,873.760
	Certified County Roads	741.181	1,482.362	76,691.610	2,774.565
	Federal Roads	28.147	56.294	2,392.495	84.441
	Off-System Subtotal	1,180.932	2,390.673	325,091.487	10,732.766
	County Total	1,673.018	3,597.956	3,338,493.544	715,972.154

Mileage

by County by Highway System

County	Highway System	Centerline	Lane	DVMT	Truck DVMT
Brazoria (20)					
	State Highways, Spurs, Loops, Business Routes	209.075	744.160	4,403,271.599	388,660.517
	Farm or Ranch to Market Roads and Spurs	235.704	523.884	1,674,772.191	72,117.076
	Pass, Park and Recreation Roads	0.375	0.750	1.500	0.000
	Frontage Roads	51.917	103.091	211,206.924	6,758.189
	On-System Subtotal	497.071	1,371.885	6,289,252.214	467,535.782
	City Streets	1,068.636	2,208.423	1,233,588.950	45,487.044
	Certified County Roads	1,124.381	2,253.034	666,548.045	21,778.768
	Toll Road Authority Roads	0.147	0.588	322.371	8.379
	Federal Roads	14.524	15.707	1,161.920	29.048
	Off-System Subtotal	2,207.688	4,477.752	1,901,621.286	67,303.239
	County Total	2,704.759	5,849.637	8,190,873.500	534,839.021

Mileage

by County by Highway System

County	Highway System	Centerline	Lane	DVMT	Truck DVMT
Brazos (21)					
	US Highways	22.756	91.024	346,759.182	48,519.947
	State Highways, Spurs, Loops, Business Routes	102.983	356.422	1,789,864.058	244,793.974
	Farm or Ranch to Market Roads and Spurs	152.091	406.691	1,243,387.817	47,558.703
	Frontage Roads	64.045	127.877	351,553.679	11,252.280
	On-System Subtotal	341.875	982.014	3,731,564.736	352,124.904
	City Streets	607.511	1,259.676	979,118.412	40,501.434
	Certified County Roads	457.175	914.350	123,413.240	5,829.373
	Off-System Subtotal	1,064.686	2,174.026	1,102,531.652	46,330.807
	County Total	1,406.561	3,156.040	4,834,096.388	398,455.711

Mileage

by County by Highway System

County	Highway System	Centerline	Lane	DVMT	Truck DVMT
Brewster (22)					
	US Highways	148.643	324.690	152,891.626	24,352.081
	State Highways, Spurs, Loops, Business Routes	90.470	182.834	67,161.308	10,796.279
	Farm or Ranch to Market Roads and Spurs	49.814	99.628	9,840.540	967.930
	On-System Subtotal	288.927	607.152	229,893.474	36,116.290
	City Streets	60.847	121.694	14,203.875	478.901
	Certified County Roads	148.752	297.504	10,247.559	391.514
	Federal Roads	340.476	680.952	26,516.688	1,018.425
	Off-System Subtotal	550.075	1,100.150	50,968.122	1,888.840
	County Total	839.002	1,707.302	280,861.596	38,005.130
Briscoe (23)					
	State Highways, Spurs, Loops, Business Routes	90.361	183.122	32,094.198	8,617.802
	Farm or Ranch to Market Roads and Spurs	71.269	142.538	10,917.254	2,360.273
	On-System Subtotal	161.630	325.660	43,011.452	10,978.075
	City Streets	23.493	46.986	628.587	13.678
	Certified County Roads	380.734	761.468	9,614.298	282.430
	Off-System Subtotal	404.227	808.454	10,242.885	296.108
	County Total	565.857	1,134.114	53,254.337	11,274.183

Mileage

by County by Highway System

County	Highway System	Centerline	Lane	DVMT	Truck DVMT
Brooks (24)					
	US Highways	33.556	138.898	452,875.403	154,395.477
	State Highways, Spurs, Loops, Business Routes	39.464	86.944	147,535.626	7,671.205
	Farm or Ranch to Market Roads and Spurs	48.489	96.978	33,068.274	2,871.915
	Frontage Roads	9.251	17.149	29,239.002	933.108
	On-System Subtotal	130.760	339.969	662,718.305	165,871.705
	City Streets	36.234	72.468	13,064.770	478.686
	Certified County Roads	110.585	221.170	15,915.917	552.339
	Off-System Subtotal	146.819	293.638	28,980.687	1,031.025
	County Total	277.579	633.607	691,698.992	166,902.730

Mileage

by County by Highway System

County	Highway System	Centerline	Lane	DVMT	Truck DVMT
Brown (25)					
	US Highways	86.970	268.057	546,857.494	59,223.124
	State Highways, Spurs, Loops, Business Routes	29.732	62.281	89,713.729	9,014.791
	Farm or Ranch to Market Roads and Spurs	203.175	418.675	155,168.075	17,777.896
	Pass, Park and Recreation Roads	7.271	14.542	5,400.397	582.837
	Frontage Roads	1.395	2.790	3,201.014	102.832
	On-System Subtotal	328.543	766.345	800,340.709	86,701.480
	City Streets	193.283	392.486	121,221.368	4,268.133
	Certified County Roads	758.237	1,516.474	40,526.053	1,089.690
	Off-System Subtotal	951.520	1,908.960	161,747.421	5,357.823
	County Total	1,280.063	2,675.305	962,088.130	92,059.303

Mileage

by County by Highway System

County	Highway System	Centerline	Lane	DVMT	Truck DVMT
Burleson (26)					
	State Highways, Spurs, Loops, Business Routes	52.713	157.886	535,692.335	83,973.591
	Farm or Ranch to Market Roads and Spurs	172.110	359.514	260,230.872	21,090.350
	Pass, Park and Recreation Roads	8.987	17.974	5,029.631	591.670
	On-System Subtotal	233.810	535.374	800,952.838	105,655.611
	City Streets	61.541	123.082	15,937.729	520.509
	Certified County Roads	574.816	1,149.632	103,254.265	3,406.965
	Federal Roads	12.596	25.192	2,232.035	74.463
	Off-System Subtotal	648.953	1,297.906	121,424.029	4,001.937
	County Total	882.763	1,833.280	922,376.867	109,657.548

Mileage

by County by Highway System

County	Highway System	Centerline	Lane	DVMT	Truck DVMT
Burnet (27)					
	US Highways	60.757	243.028	630,922.716	90,063.294
	State Highways, Spurs, Loops, Business Routes	42.411	158.546	423,709.601	51,318.746
	Farm or Ranch to Market Roads and Spurs	173.471	371.770	406,668.417	34,368.327
	Pass, Park and Recreation Roads	15.610	31.220	14,542.657	990.397
	On-System Subtotal	292.249	804.564	1,475,843.391	176,740.764
	City Streets	258.102	516.204	84,948.116	2,811.923
	Certified County Roads	479.690	959.380	103,703.417	3,356.268
	Federal Roads	0.078	0.078	6.630	0.234
	Off-System Subtotal	737.870	1,475.662	188,658.163	6,168.425
	County Total	1,030.119	2,280.226	1,664,501.554	182,909.189

Mileage

by County by Highway System

County	Highway System	Centerline	Lane	DVMT	Truck DVMT
Caldwell (28)					
	IH Highways	4.667	18.668	159,160.894	58,889.121
	US Highways	27.716	98.572	265,839.332	27,795.168
	State Highways, Spurs, Loops, Business Routes	68.581	194.302	514,097.155	98,005.134
	Farm or Ranch to Market Roads and Spurs	163.590	327.180	249,240.572	21,901.336
	Pass, Park and Recreation Roads	1.167	2.334	147.042	12.837
	Frontage Roads	37.268	74.536	137,375.750	4,394.055
	On-System Subtotal	302.989	715.592	1,325,860.745	210,997.651
	City Streets	128.343	256.686	71,413.501	2,327.258
	Certified County Roads	417.824	835.648	36,624.033	1,182.798
	Off-System Subtotal	546.167	1,092.334	108,037.534	3,510.056
	County Total	849.156	1,807.926	1,433,898.279	214,507.707

Mileage

by County by Highway System

County	Highway System	Centerline	Lane	DVMT	Truck DVMT
Calhoun (29)					
	US Highways	10.199	39.764	77,209.254	6,391.163
	State Highways, Spurs, Loops, Business Routes	98.189	225.364	365,099.977	37,041.122
	Farm or Ranch to Market Roads and Spurs	65.217	139.440	105,570.438	10,941.490
	Frontage Roads	0.930	1.860	13.020	0.000
	On-System Subtotal	174.535	406.428	547,892.689	54,373.775
	City Streets	93.144	186.288	26,163.762	871.768
	Certified County Roads	221.412	442.824	22,533.961	694.933
	Federal Roads	3.067	3.067	202.422	6.134
	Off-System Subtotal	317.623	632.179	48,900.145	1,572.835
	County Total	492.158	1,038.607	596,792.834	55,946.610

Mileage

by County by Highway System

County	Highway System	Centerline	Lane	DVMT	Truck DVMT
Callahan (30)					
	IH Highways	30.544	122.176	713,276.296	281,135.230
	US Highways	30.651	61.302	18,385.482	4,121.845
	State Highways, Spurs, Loops, Business Routes	51.308	105.229	138,737.639	35,572.775
	Farm or Ranch to Market Roads and Spurs	168.624	337.863	82,608.917	9,054.014
	Frontage Roads	58.621	117.242	24,376.748	777.925
	On-System Subtotal	339.748	743.812	977,385.082	330,661.789
	City Streets	71.539	143.078	4,303.247	191.830
	Certified County Roads	481.731	963.462	20,990.699	493.478
	Off-System Subtotal	553.270	1,106.540	25,293.946	685.308
	County Total	893.018	1,850.352	1,002,679.028	331,347.097

Mileage

by County by Highway System

County	Highway System	Centerline	Lane	DVMT	Truck DVMT
Cameron (31)					
	IH Highways	49.251	255.564	2,556,810.351	210,480.410
	US Highways	26.494	57.002	148,045.776	29,470.650
	State Highways, Spurs, Loops, Business Routes	140.237	497.595	1,527,746.841	54,706.024
	Farm or Ranch to Market Roads and Spurs	322.457	754.829	1,580,183.918	114,154.218
	Pass, Park and Recreation Roads	13.933	40.466	128,551.859	5,063.450
	Frontage Roads	99.965	220.552	450,179.965	14,410.909
	On-System Subtotal	652.337	1,826.008	6,391,518.710	428,285.661
	City Streets	1,187.339	2,431.833	1,446,283.883	51,594.848
	Certified County Roads	726.080	1,454.015	202,780.701	8,485.597
	Toll Road Authority Roads	1.700	3.586	12,153.468	1,208.485
	Federal Roads	15.148	16.539	1,287.580	45.444
	Off-System Subtotal	1,930.267	3,905.973	1,662,505.632	61,334.374
	County Total	2,582.604	5,731.981	8,054,024.342	489,620.035

Mileage

by County by Highway System

County	Highway System	Centerline	Lane	DVMT	Truck DVMT
Camp (32)					
	US Highways	12.152	48.608	125,960.327	18,675.669
	State Highways, Spurs, Loops, Business Routes	21.962	48.736	75,107.670	9,373.235
	Farm or Ranch to Market Roads and Spurs	83.809	167.618	66,200.261	9,821.037
	On-System Subtotal	117.923	264.962	267,268.258	37,869.941
	City Streets	28.842	57.684	3,518.724	115.368
	Certified County Roads	242.854	485.708	28,011.055	976.662
	Off-System Subtotal	271.696	543.392	31,529.779	1,092.030
	County Total	389.619	808.354	298,798.037	38,961.971

Mileage

by County by Highway System

County	Highway System	Centerline	Lane	DVMT	Truck DVMT
Carson (33)					
	IH Highways	31.306	125.224	450,861.545	166,182.379
	US Highways	34.429	137.716	199,784.419	46,133.244
	State Highways, Spurs, Loops, Business Routes	51.784	117.696	86,660.676	17,261.810
	Farm or Ranch to Market Roads and Spurs	149.871	300.502	60,821.390	4,343.392
	Frontage Roads	49.210	98.420	3,050.453	81.326
	On-System Subtotal	316.600	779.558	801,178.483	234,002.151
	City Streets	61.652	123.304	1,922.922	41.805
	Certified County Roads	606.696	1,213.392	8,458.494	92.377
	Off-System Subtotal	668.348	1,336.696	10,381.416	134.182
	County Total	984.948	2,116.254	811,559.899	234,136.333

Mileage

by County by Highway System

County	Highway System	Centerline	Lane	DVMT	Truck DVMT
Cass (34)					
	US Highways	37.692	150.788	399,562.035	116,810.918
	State Highways, Spurs, Loops, Business Routes	121.448	266.071	267,722.855	39,118.181
	Farm or Ranch to Market Roads and Spurs	273.422	551.677	175,015.035	31,072.219
	Pass, Park and Recreation Roads	2.823	6.422	183.803	36.491
	On-System Subtotal	435.385	974.958	842,483.728	187,037.809
	City Streets	135.840	274.784	30,479.351	1,263.784
	Certified County Roads	952.764	1,903.084	69,092.689	2,269.097
	Federal Roads	10.067	20.134	889.967	30.201
	Off-System Subtotal	1,098.671	2,198.002	100,462.007	3,563.082
	County Total	1,534.056	3,172.960	942,945.735	190,600.891

Mileage

by County by Highway System

County	Highway System	Centerline	Lane	DVMT	Truck DVMT
Castro (35)					
	US Highways	33.449	74.068	91,624.957	28,847.211
	State Highways, Spurs, Loops, Business Routes	53.605	110.384	98,204.489	26,561.445
	Farm or Ranch to Market Roads and Spurs	173.772	348.262	87,502.857	18,355.448
	On-System Subtotal	260.826	532.714	277,332.303	73,764.104
	City Streets	42.760	85.520	1,783.155	35.741
	Certified County Roads	891.364	1,782.728	23,936.578	318.449
	Off-System Subtotal	934.124	1,868.248	25,719.733	354.190
	County Total	1,194.950	2,400.962	303,052.036	74,118.294

Mileage

by County by Highway System

Chambers (36)

County	Highway System	Centerline	Lane	DVMT	Truck DVMT
	IH Highways	34.136	196.363	1,763,755.096	446,631.056
	State Highways, Spurs, Loops, Business Routes	66.442	179.662	425,752.863	42,793.442
	Farm or Ranch to Market Roads and Spurs	149.536	302.136	392,660.821	46,710.548
	Frontage Roads	65.580	131.160	39,111.833	1,250.523
	On-System Subtotal	315.694	809.321	2,621,280.613	537,385.569
	City Streets	106.271	216.922	100,240.988	8,455.089
	Certified County Roads	277.123	556.140	68,828.351	2,220.061
	Federal Roads	8.935	12.567	920.305	26.805
	Off-System Subtotal	392.329	785.629	169,989.644	10,701.955
	County Total	708.023	1,594.950	2,791,270.257	548,087.524

Mileage

by County by Highway System

County	Highway System	Centerline	Lane	DVMT	Truck DVMT
Cherokee (37)					
	US Highways	117.521	354.308	785,957.816	111,630.737
	State Highways, Spurs, Loops, Business Routes	92.487	189.378	178,501.126	40,271.631
	Farm or Ranch to Market Roads and Spurs	296.773	599.184	218,241.721	9,679.423
	Pass, Park and Recreation Roads	0.783	1.566	231.678	28.098
	On-System Subtotal	507.564	1,144.436	1,182,932.341	161,609.889
	City Streets	161.085	323.364	72,316.332	2,330.852
	Certified County Roads	935.098	1,871.352	105,508.374	3,413.034
	Off-System Subtotal	1,096.183	2,194.716	177,824.706	5,743.886
	County Total	1,603.747	3,339.152	1,360,757.047	167,353.775

Mileage

by County by Highway System

County	Highway System	Centerline	Lane	DVMT	Truck DVMT
Childress (38)					
	US Highways	69.179	199.186	358,738.009	105,269.618
	State Highways, Spurs, Loops, Business Routes	16.566	33.132	6,584.464	2,428.690
	Farm or Ranch to Market Roads and Spurs	123.542	247.084	21,778.042	2,488.397
	On-System Subtotal	209.287	479.402	387,100.515	110,186.705
	City Streets	59.138	118.276	8,057.277	257.330
	Certified County Roads	424.725	849.450	7,055.302	182.141
	Off-System Subtotal	483.863	967.726	15,112.579	439.471
	County Total	693.150	1,447.128	402,213.094	110,626.176

Mileage

by County by Highway System

County	Highway System	Centerline	Lane	DVMT	Truck DVMT
Clay (39)					
	US Highways	47.239	166.632	627,839.149	185,950.567
	State Highways, Spurs, Loops, Business Routes	72.208	144.416	79,891.233	20,298.921
	Farm or Ranch to Market Roads and Spurs	223.345	446.690	56,337.299	14,864.086
	Pass, Park and Recreation Roads	1.017	2.034	152.550	89.496
	Frontage Roads	8.778	17.556	668.446	22.774
	On-System Subtotal	352.587	777.328	764,888.677	221,225.844
	City Streets	64.649	129.298	2,472.753	41.579
	Certified County Roads	712.760	1,425.520	20,922.116	374.563
	Off-System Subtotal	777.409	1,554.818	23,394.869	416.142
	County Total	1,129.996	2,332.146	788,283.546	221,641.986

Mileage

by County by Highway System

County	Highway System	Centerline	Lane	DVMT	Truck DVMT
Cochran (40)					
	State Highways, Spurs, Loops, Business Routes	88.285	181.066	65,323.963	11,060.841
	Farm or Ranch to Market Roads and Spurs	143.061	286.158	32,269.558	3,611.071
	On-System Subtotal	231.346	467.224	97,593.521	14,671.912
	City Streets	34.424	68.848	359.393	0.496
	Certified County Roads	506.164	1,012.328	15,824.997	656.948
	Off-System Subtotal	540.588	1,081.176	16,184.390	657.444
	County Total	771.934	1,548.400	113,777.911	15,329.356
Coke (41)					
	US Highways	31.004	74.690	104,597.489	22,911.037
	State Highways, Spurs, Loops, Business Routes	78.606	170.791	75,442.611	17,784.580
	Farm or Ranch to Market Roads and Spurs	61.565	123.130	10,118.057	623.698
	On-System Subtotal	171.175	368.611	190,158.157	41,319.315
	City Streets	37.662	75.324	852.060	3.843
	Certified County Roads	264.440	528.880	7,015.966	113.441
	Off-System Subtotal	302.102	604.204	7,868.026	117.284
	County Total	473.277	972.815	198,026.183	41,436.599

Mileage

by County by Highway System

Coleman (42)

County	Highway System	Centerline	Lane	DVMT	Truck DVMT
	US Highways	101.575	282.955	297,499.743	48,253.932
	State Highways, Spurs, Loops, Business Routes	48.466	100.176	71,401.536	17,104.010
	Farm or Ranch to Market Roads and Spurs	182.661	365.322	32,149.703	4,711.933
	Pass, Park and Recreation Roads	2.358	4.716	121.698	38.490
	On-System Subtotal	335.060	753.169	401,172.680	70,108.365
	City Streets	92.075	184.666	11,601.775	368.296
	Certified County Roads	764.360	1,528.720	14,425.612	113.252
	Federal Roads	14.831	29.662	266.958	0.000
	Off-System Subtotal	871.266	1,743.048	26,294.345	481.548
	County Total	1,206.326	2,496.217	427,467.025	70,589.913

Mileage

by County by Highway System

County	Highway System	Centerline	Lane	DVMT	Truck DVMT
Collin (43)					
	US Highways	62.550	308.111	4,704,386.637	436,905.513
	State Highways, Spurs, Loops, Business Routes	126.810	381.808	1,853,562.123	125,490.859
	Farm or Ranch to Market Roads and Spurs	248.542	547.386	1,437,370.051	56,426.143
	Frontage Roads	101.157	225.209	1,311,324.417	41,954.169
	On-System Subtotal	539.059	1,462.514	9,306,643.228	660,776.684
	City Streets	3,183.846	7,437.857	7,845,336.141	249,581.837
	Certified County Roads	732.432	1,465.306	182,843.719	5,899.144
	Toll Road Authority Roads	73.986	281.246	4,418,634.368	178,522.848
	Federal Roads	24.703	49.406	2,301.415	80.754
	Off-System Subtotal	4,014.967	9,233.815	12,449,115.643	434,084.583
	County Total	4,554.026	10,696.329	21,755,758.871	1,094,861.267

Mileage

by County by Highway System

County	Highway System	Centerline	Lane	DVMT	Truck DVMT
Collingsworth (44)					
	US Highways	30.978	81.328	36,527.328	8,832.603
	State Highways, Spurs, Loops, Business Routes	33.022	66.044	13,192.464	3,680.743
	Farm or Ranch to Market Roads and Spurs	153.347	306.694	17,718.340	1,683.742
	On-System Subtotal	217.347	454.066	67,438.132	14,197.088
	City Streets	38.123	76.246	2,346.886	66.666
	Certified County Roads	549.097	1,098.194	13,681.208	394.655
	Off-System Subtotal	587.220	1,174.440	16,028.094	461.321
	County Total	804.567	1,628.506	83,466.226	14,658.409

Mileage

by County by Highway System

County	Highway System	Centerline	Lane	DVMT	Truck DVMT
Colorado (45)					
	IH Highways	31.992	130.932	1,288,225.637	453,470.397
	US Highways	48.008	100.890	185,788.692	56,884.572
	State Highways, Spurs, Loops, Business Routes	40.446	108.038	311,443.748	72,086.008
	Farm or Ranch to Market Roads and Spurs	165.548	332.168	154,713.484	19,662.659
	Frontage Roads	47.723	95.446	19,319.143	627.080
	On-System Subtotal	333.717	767.474	1,959,490.704	602,730.716
	City Streets	79.748	159.496	14,163.353	484.940
	Certified County Roads	738.120	1,476.240	72,468.168	2,508.937
	Federal Roads	3.299	3.299	158.352	6.598
	Off-System Subtotal	821.167	1,639.035	86,789.873	3,000.475
	County Total	1,154.884	2,406.509	2,046,280.577	605,731.191

Mileage

by County by Highway System

Comal (46)

County	Highway System	Centerline	Lane	DVMT	Truck DVMT
	IH Highways	20.300	133.818	2,105,722.149	337,435.977
	US Highways	15.661	62.644	435,691.224	22,061.922
	State Highways, Spurs, Loops, Business Routes	44.008	133.362	694,373.688	20,171.293
	Farm or Ranch to Market Roads and Spurs	144.602	296.928	987,757.715	69,781.480
	Pass, Park and Recreation Roads	2.780	5.560	834.000	127.880
	Frontage Roads	41.129	83.919	206,732.008	6,609.113
	On-System Subtotal	268.480	716.231	4,431,110.784	456,187.665
	City Streets	369.021	754.796	338,732.531	12,541.649
	Certified County Roads	804.641	1,609.282	263,008.185	8,688.882
	Federal Roads	26.277	52.554	2,233.545	78.831
	Off-System Subtotal	1,199.939	2,416.632	603,974.261	21,309.362
	County Total	1,468.419	3,132.863	5,035,085.045	477,497.027

Mileage

by County by Highway System

Comanche (47)

County	Highway System	Centerline	Lane	DVMT	Truck DVMT
	US Highways	27.113	78.972	136,277.286	22,979.059
	State Highways, Spurs, Loops, Business Routes	101.226	205.473	253,514.045	63,096.957
	Farm or Ranch to Market Roads and Spurs	228.019	456.506	67,521.847	8,236.145
	Pass, Park and Recreation Roads	0.300	0.600	60.000	6.300
	Frontage Roads	1.104	2.208	288.867	9.351
	On-System Subtotal	357.762	743.759	457,662.045	94,327.812
	City Streets	75.828	151.656	4,610.118	99.515
	Certified County Roads	744.471	1,488.942	19,879.200	178.427
	Federal Roads	14.336	28.672	508.218	7.558
	Off-System Subtotal	834.635	1,669.270	24,997.536	285.500
	County Total	1,192.397	2,413.029	482,659.581	94,613.312

Mileage

by County by Highway System

County	Highway System	Centerline	Lane	DVMT	Truck DVMT
Concho (48)					
	US Highways	69.259	200.867	256,466.750	47,339.548
	State Highways, Spurs, Loops, Business Routes	1.060	2.120	87.980	13.780
	Farm or Ranch to Market Roads and Spurs	132.902	265.804	38,156.115	6,959.896
	Pass, Park and Recreation Roads	4.243	8.486	343.683	72.131
	On-System Subtotal	207.464	477.277	295,054.528	54,385.355
	City Streets	30.097	60.194	300.970	0.000
	Certified County Roads	381.317	762.634	6,370.312	106.513
	Off-System Subtotal	411.414	822.828	6,671.282	106.513
	County Total	618.878	1,300.105	301,725.810	54,491.868

Mileage

by County by Highway System

County	Highway System	Centerline	Lane	DVMT	Truck DVMT
Cooke (49)					
	IH Highways	21.812	87.248	1,015,041.385	231,697.519
	US Highways	31.703	126.812	403,530.359	48,553.889
	Farm or Ranch to Market Roads and Spurs	272.914	552.869	386,312.774	55,418.735
	Frontage Roads	40.787	82.990	60,364.592	1,931.685
	On-System Subtotal	367.216	849.919	1,865,249.110	337,601.828
	City Streets	138.153	276.306	61,014.046	2,002.680
	Certified County Roads	797.064	1,594.128	59,598.057	1,924.552
	Federal Roads	1.621	3.242	137.785	4.863
	Off-System Subtotal	936.838	1,873.676	120,749.888	3,932.095
	County Total	1,304.054	2,723.595	1,985,998.998	341,533.923

Mileage

by County by Highway System

Coryell (50)

County	Highway System	Centerline	Lane	DVMT	Truck DVMT
	IH Highways	2.744	10.976	124,598.249	6,021.883
	US Highways	46.377	127.401	292,264.590	27,411.642
	State Highways, Spurs, Loops, Business Routes	54.181	126.518	367,604.984	38,076.569
	Farm or Ranch to Market Roads and Spurs	226.392	459.050	332,295.587	29,931.595
	Pass, Park and Recreation Roads	1.538	3.076	127.654	46.140
	Frontage Roads	4.415	8.830	6,129.245	196.192
	On-System Subtotal	335.647	735.851	1,123,020.309	101,684.021
	City Streets	202.543	406.432	122,235.771	4,195.726
	Certified County Roads	624.669	1,249.338	47,228.452	1,639.347
	Federal Roads	243.138	486.276	20,666.730	729.414
	Off-System Subtotal	1,070.350	2,142.046	190,130.953	6,564.487
	County Total	1,405.997	2,877.897	1,313,151.262	108,248.508

Mileage

by County by Highway System

County	Highway System	Centerline	Lane	DVMT	Truck DVMT
Cottle (51)					
	US Highways	62.903	125.806	61,997.445	12,861.429
	Farm or Ranch to Market Roads and Spurs	131.946	263.892	9,059.255	1,278.297
	On-System Subtotal	194.849	389.698	71,056.700	14,139.726
	City Streets	27.720	55.440	832.420	26.649
	Certified County Roads	313.902	627.804	4,219.393	53.671
	Off-System Subtotal	341.622	683.244	5,051.813	80.320
	County Total	536.471	1,072.942	76,108.513	14,220.046

Mileage

by County by Highway System

Crane (52)

County	Highway System	Centerline	Lane	DVMT	Truck DVMT
	IH Highways	1.530	6.120	32,235.570	10,218.596
	US Highways	35.682	110.356	172,054.737	19,744.750
	State Highways, Spurs, Loops, Business Routes	27.202	55.950	41,527.328	11,989.828
	Farm or Ranch to Market Roads and Spurs	70.120	140.240	43,297.310	14,644.618
	Frontage Roads	3.119	6.238	694.928	23.181
	On-System Subtotal	137.653	318.904	289,809.873	56,620.973
	City Streets	24.107	48.214	7,179.126	225.172
	Certified County Roads	84.065	168.130	11,310.353	356.812
	Off-System Subtotal	108.172	216.344	18,489.479	581.984
	County Total	245.825	535.248	308,299.352	57,202.957

Mileage

by County by Highway System

County	Highway System	Centerline	Lane	DVMT	Truck DVMT
Crockett (53)					
	IH Highways	52.798	211.192	485,575.930	186,167.249
	US Highways	56.480	112.960	32,904.455	9,141.225
	State Highways, Spurs, Loops, Business Routes	113.672	230.080	135,392.687	43,910.951
	Farm or Ranch to Market Roads and Spurs	86.593	173.186	17,488.776	4,648.824
	Frontage Roads	27.791	55.582	3,788.067	107.738
	On-System Subtotal	337.334	783.000	675,149.915	243,975.987
	Certified County Roads	380.647	761.294	40,547.440	1,366.245
	Off-System Subtotal	380.647	761.294	40,547.440	1,366.245
	County Total	717.981	1,544.294	715,697.355	245,342.232

Mileage

by County by Highway System

County	Highway System	Centerline	Lane	DVMT	Truck DVMT
Crosby (54)					
	US Highways	41.616	138.982	136,871.577	22,767.614
	State Highways, Spurs, Loops, Business Routes	20.439	41.792	9,815.539	2,083.791
	Farm or Ranch to Market Roads and Spurs	190.627	385.250	30,992.849	5,718.134
	On-System Subtotal	252.682	566.024	177,679.965	30,569.539
	City Streets	59.721	119.442	788.275	5.952
	Certified County Roads	695.024	1,390.048	10,660.598	45.654
	Off-System Subtotal	754.745	1,509.490	11,448.873	51.606
	County Total	1,007.427	2,075.514	189,128.838	30,621.145

Mileage

by County by Highway System

Culberson (55)

County	Highway System	Centerline	Lane	DVMT	Truck DVMT
	IH Highways	43.491	173.964	635,524.064	341,992.940
	US Highways	53.137	125.885	96,118.552	15,273.825
	State Highways, Spurs, Loops, Business Routes	59.077	122.460	23,447.544	2,214.914
	Farm or Ranch to Market Roads and Spurs	128.283	256.566	72,199.718	4,092.466
	Frontage Roads	35.410	70.820	3,833.905	124.083
	On-System Subtotal	319.398	749.695	831,123.783	363,698.228
	City Streets	27.766	55.532	838.092	19.010
	Certified County Roads	516.115	1,032.230	25,474.147	1,008.627
	Federal Roads	19.332	38.664	844.766	38.664
	Off-System Subtotal	563.213	1,126.426	27,157.005	1,066.301
	County Total	882.611	1,876.121	858,280.788	364,764.529

Mileage

by County by Highway System

County	Highway System	Centerline	Lane	DVMT	Truck DVMT
Dallam (56)					
	US Highways	101.762	284.982	296,961.841	114,673.982
	State Highways, Spurs, Loops, Business Routes	27.321	55.582	15,009.968	5,013.740
	Farm or Ranch to Market Roads and Spurs	172.789	346.190	57,186.672	16,735.953
	On-System Subtotal	301.872	686.754	369,158.481	136,423.675
	City Streets	52.593	105.186	10,432.838	328.170
	Certified County Roads	495.354	989.772	13,705.780	330.731
	Off-System Subtotal	547.947	1,094.958	24,138.618	658.901
	County Total	849.819	1,781.712	393,297.099	137,082.576

Mileage

by County by Highway System

County	Highway System	Centerline	Lane	DVMT	Truck DVMT
Dallas (57)					
	IH Highways	154.083	1,113.628	21,184,287.390	2,352,478.365
	US Highways	56.113	304.711	5,860,952.764	463,115.715
	State Highways, Spurs, Loops, Business Routes	176.244	978.964	8,803,410.056	544,921.502
	Farm or Ranch to Market Roads and Spurs	18.870	88.327	483,715.851	5,291.310
	Pass, Park and Recreation Roads	1.507	9.042	18,734.674	925.929
	Frontage Roads	399.406	882.540	3,022,999.297	97,033.907
	On-System Subtotal	806.223	3,377.212	39,374,100.032	3,463,766.728
	City Streets	7,981.487	19,256.325	24,374,862.558	841,926.775
	Certified County Roads	108.784	221.580	79,466.787	4,597.650
	Toll Road Authority Roads	65.215	378.185	5,631,049.023	271,101.499
	Federal Roads	24.744	49.488	2,164.070	76.444
	Off-System Subtotal	8,180.230	19,905.578	30,087,542.438	1,117,702.368
	County Total	8,986.453	23,282.790	69,461,642.470	4,581,469.096

Mileage

by County by Highway System

County	Highway System	Centerline	Lane	DVMT	Truck DVMT
Dawson (58)					
	US Highways	66.315	211.252	265,228.242	57,689.333
	State Highways, Spurs, Loops, Business Routes	65.036	136.390	150,399.629	24,851.150
	Farm or Ranch to Market Roads and Spurs	179.603	362.400	47,682.472	16,140.052
	On-System Subtotal	310.954	710.042	463,310.343	98,680.535
	City Streets	82.398	166.298	27,722.861	891.735
	Certified County Roads	922.828	1,845.656	27,776.474	889.426
	Off-System Subtotal	1,005.226	2,011.954	55,499.335	1,781.161
	County Total	1,316.180	2,721.996	518,809.678	100,461.696

Mileage

by County by Highway System

Deaf Smith (59)

County	Highway System	Centerline	Lane	DVMT	Truck DVMT
	IH Highways	2.142	8.568	30,324.294	8,822.898
	US Highways	53.642	157.534	276,027.819	73,629.174
	State Highways, Spurs, Loops, Business Routes	41.062	82.988	10,263.099	1,314.899
	Farm or Ranch to Market Roads and Spurs	172.839	349.150	106,694.820	16,323.138
	Frontage Roads	2.315	4.630	6.945	0.000
	On-System Subtotal	272.000	602.870	423,316.977	100,090.109
	City Streets	78.852	157.704	43,114.569	1,352.903
	Certified County Roads	948.038	1,896.076	26,578.573	578.391
	Off-System Subtotal	1,026.890	2,053.780	69,693.142	1,931.294
	County Total	1,298.890	2,656.650	493,010.119	102,021.403

Mileage

by County by Highway System

County	Highway System	Centerline	Lane	DVMT	Truck DVMT
Delta (60)					
	State Highways, Spurs, Loops, Business Routes	33.657	88.114	127,345.861	20,906.227
	Farm or Ranch to Market Roads and Spurs	132.429	264.858	35,636.843	5,339.670
	On-System Subtotal	166.086	352.972	162,982.704	26,245.897
	City Streets	29.287	58.574	292.870	0.000
	Certified County Roads	238.175	476.350	3,453.770	39.422
	Federal Roads	9.242	18.484	785.570	27.726
	Off-System Subtotal	276.704	553.408	4,532.210	67.148
	County Total	442.790	906.380	167,514.914	26,313.045

Mileage

by County by Highway System

Denton (61)

County	Highway System	Centerline	Lane	DVMT	Truck DVMT
	IH Highways	53.380	240.384	4,072,321.827	507,772.348
	US Highways	70.002	254.009	1,428,140.313	117,991.042
	State Highways, Spurs, Loops, Business Routes	39.604	159.389	1,161,539.614	155,990.046
	Farm or Ranch to Market Roads and Spurs	279.015	784.382	2,746,154.475	248,020.154
	Frontage Roads	96.499	195.762	906,562.526	29,019.315
	On-System Subtotal	538.500	1,633.926	10,314,718.755	1,058,792.905
	City Streets	2,584.916	5,662.899	4,021,023.871	138,561.799
	Certified County Roads	605.215	1,211.064	213,611.783	6,856.610
	Toll Road Authority Roads	18.142	76.770	1,613,994.783	43,875.455
	Federal Roads	57.110	114.220	8,374.146	283.046
	Off-System Subtotal	3,265.383	7,064.953	5,857,004.583	189,576.910
	County Total	3,803.883	8,698.879	16,171,723.338	1,248,369.815

Mileage

by County by Highway System

County	Highway System	Centerline	Lane	DVMT	Truck DVMT
De Witt (62)					
	US Highways	73.491	177.557	338,537.793	68,603.399
	State Highways, Spurs, Loops, Business Routes	58.585	117.170	187,036.248	49,434.469
	Farm or Ranch to Market Roads and Spurs	182.743	365.656	120,831.461	25,558.172
	On-System Subtotal	314.819	660.383	646,405.502	143,596.040
	City Streets	119.662	240.640	34,770.053	1,094.988
	Certified County Roads	680.268	1,360.536	41,729.355	963.818
	Off-System Subtotal	799.930	1,601.176	76,499.408	2,058.806
	County Total	1,114.749	2,261.559	722,904.910	145,654.846
Dickens (63)					
	US Highways	31.690	126.760	55,840.888	12,434.440
	State Highways, Spurs, Loops, Business Routes	43.648	88.880	24,675.683	3,870.275
	Farm or Ranch to Market Roads and Spurs	126.252	252.504	15,081.024	2,542.410
	On-System Subtotal	201.590	468.144	95,597.595	18,847.125
	City Streets	24.280	48.560	1,378.409	44.491
	Certified County Roads	405.027	810.054	9,412.922	278.613
	Off-System Subtotal	429.307	858.614	10,791.331	323.104
	County Total	630.897	1,326.758	106,388.926	19,170.229

Mileage

by County by Highway System

County	Highway System	Centerline	Lane	DVMT	Truck DVMT
Dimmit (64)					
	US Highways	57.761	122.152	267,009.675	67,355.699
	State Highways, Spurs, Loops, Business Routes	33.353	67.522	117,702.987	26,765.617
	Farm or Ranch to Market Roads and Spurs	157.176	315.307	171,439.120	30,852.362
	On-System Subtotal	248.290	504.981	556,151.782	124,973.678
	City Streets	66.922	136.326	13,738.386	461.642
	Certified County Roads	174.208	348.063	12,498.620	969.082
	Off-System Subtotal	241.130	484.389	26,237.006	1,430.724
	County Total	489.420	989.370	582,388.788	126,404.402

Mileage

by County by Highway System

County	Highway System	Centerline	Lane	DVMT	Truck DVMT
Donley (65)					
	IH Highways	6.425	25.700	82,859.234	44,914.420
	US Highways	37.562	150.248	335,885.911	135,565.431
	State Highways, Spurs, Loops, Business Routes	61.205	122.410	24,217.556	5,360.008
	Farm or Ranch to Market Roads and Spurs	75.855	151.710	11,293.212	1,037.184
	Frontage Roads	9.342	18.684	779.618	21.676
	On-System Subtotal	190.389	468.752	455,035.531	186,898.719
	City Streets	68.785	137.570	5,014.277	198.669
	Certified County Roads	350.019	700.038	12,191.219	511.493
	Off-System Subtotal	418.804	837.608	17,205.496	710.162
	County Total	609.193	1,306.360	472,241.027	187,608.881

Mileage

by County by Highway System

County	Highway System	Centerline	Lane	DVMT	Truck DVMT
Kenedy (66)					
	US Highways	46.704	186.816	455,163.245	109,254.631
	Frontage Roads	2.988	5.976	295.812	8.964
	On-System Subtotal	49.692	192.792	455,459.057	109,263.595
	Certified County Roads	9.426	18.852	1,259.255	39.634
	Federal Roads	23.295	46.590	1,797.450	57.710
	Off-System Subtotal	32.721	65.442	3,056.705	97.344
	County Total	82.413	258.234	458,515.762	109,360.939
Duval (67)					
	US Highways	32.766	67.002	77,721.044	23,036.738
	State Highways, Spurs, Loops, Business Routes	170.208	351.940	281,922.220	40,244.289
	Farm or Ranch to Market Roads and Spurs	108.684	217.368	45,449.479	5,347.459
	On-System Subtotal	311.658	636.310	405,092.743	68,628.486
	City Streets	70.510	141.020	2,416.548	82.715
	Certified County Roads	404.150	809.147	19,481.779	629.896
	Off-System Subtotal	474.660	950.167	21,898.327	712.611
	County Total	786.318	1,586.477	426,991.070	69,341.097

Mileage

by County by Highway System

Eastland (68)

County	Highway System	Centerline	Lane	DVMT	Truck DVMT
	IH Highways	39.908	159.632	889,992.881	397,744.000
	US Highways	32.762	66.842	76,919.782	12,990.015
	State Highways, Spurs, Loops, Business Routes	112.047	257.901	216,055.874	40,191.027
	Farm or Ranch to Market Roads and Spurs	200.047	400.094	88,827.131	12,171.813
	Frontage Roads	70.238	140.476	23,355.854	747.887
	On-System Subtotal	455.002	1,024.945	1,295,151.522	463,844.742
	City Streets	165.965	331.930	10,418.782	349.395
	Certified County Roads	696.421	1,392.842	19,110.105	594.070
	Off-System Subtotal	862.386	1,724.772	29,528.887	943.465
	County Total	1,317.388	2,749.717	1,324,680.409	464,788.207

Mileage

by County by Highway System

County	Highway System	Centerline	Lane	DVMT	Truck DVMT
Ector (69)					
	IH Highways	31.672	126.688	887,101.828	250,797.705
	US Highways	31.380	125.520	382,625.803	29,391.801
	State Highways, Spurs, Loops, Business Routes	103.985	331.800	1,164,830.565	159,868.835
	Farm or Ranch to Market Roads and Spurs	94.399	228.328	400,278.490	45,476.918
	Frontage Roads	79.408	158.816	164,158.305	5,249.899
	On-System Subtotal	340.844	971.152	2,998,994.991	490,785.158
	City Streets	446.192	1,028.138	889,869.650	42,138.088
	Certified County Roads	584.164	1,182.319	449,064.250	28,818.095
	Off-System Subtotal	1,030.356	2,210.457	1,338,933.900	70,956.183
	County Total	1,371.200	3,181.609	4,337,928.891	561,741.341

Mileage

by County by Highway System

County	Highway System	Centerline	Lane	DVMT	Truck DVMT
Edwards (70)					
	US Highways	85.928	176.660	39,282.573	10,014.459
	State Highways, Spurs, Loops, Business Routes	67.409	150.528	29,504.034	9,843.351
	Farm or Ranch to Market Roads and Spurs	86.053	172.106	8,341.714	1,495.463
	On-System Subtotal	239.390	499.294	77,128.321	21,353.273
	City Streets	15.866	31.732	475.980	15.866
	Certified County Roads	277.690	555.380	10,216.395	299.506
	Off-System Subtotal	293.556	587.112	10,692.375	315.372
	County Total	532.946	1,086.406	87,820.696	21,668.645

Mileage

by County by Highway System

County	Highway System	Centerline	Lane	DVMT	Truck DVMT
Ellis (71)					
	IH Highways	56.440	272.084	2,799,387.743	793,681.522
	US Highways	77.849	253.564	1,577,284.372	207,832.374
	State Highways, Spurs, Loops, Business Routes	66.737	153.234	312,339.649	43,837.649
	Farm or Ranch to Market Roads and Spurs	303.436	615.428	796,678.394	25,876.471
	Frontage Roads	116.276	232.552	198,283.383	6,346.071
	On-System Subtotal	620.738	1,526.862	5,683,973.541	1,077,574.087
	City Streets	619.270	1,257.748	454,746.989	14,496.587
	Certified County Roads	957.115	1,914.230	209,333.030	6,881.548
	Federal Roads	11.961	23.922	1,016.685	35.883
	Off-System Subtotal	1,588.346	3,195.900	665,096.704	21,414.018
	County Total	2,209.084	4,722.762	6,349,070.245	1,098,988.105

Mileage

by County by Highway System

El Paso (72)

County	Highway System	Centerline	Lane	DVMT	Truck DVMT
	IH Highways	62.511	321.077	4,662,641.749	537,244.231
	US Highways	55.554	269.415	1,463,383.295	115,263.102
	State Highways, Spurs, Loops, Business Routes	143.038	572.100	3,170,034.267	153,891.370
	Farm or Ranch to Market Roads and Spurs	101.332	282.899	1,220,376.394	69,372.010
	Pass, Park and Recreation Roads	2.898	7.476	11,652.102	756.882
	Frontage Roads	127.759	272.112	1,167,251.739	38,508.300
	On-System Subtotal	493.092	1,725.079	11,695,339.546	915,035.895
	City Streets	2,288.295	5,066.341	4,952,063.242	195,006.794
	Certified County Roads	672.827	1,357.840	511,811.730	17,894.599
	Toll Road Authority Roads	0.675	2.464	7,246.933	1,794.527
	Federal Roads	85.582	170.874	25,072.814	829.685
	Off-System Subtotal	3,047.379	6,597.519	5,496,194.719	215,525.605
	County Total	3,540.471	8,322.598	17,191,534.265	1,130,561.500

Mileage

by County by Highway System

County	Highway System	Centerline	Lane	DVMT	Truck DVMT
Erath (73)					
	IH Highways	5.885	23.540	137,079.570	63,055.850
	US Highways	90.997	222.524	567,674.979	63,652.072
	State Highways, Spurs, Loops, Business Routes	67.767	139.260	162,002.862	28,711.380
	Farm or Ranch to Market Roads and Spurs	214.686	432.470	201,137.826	29,653.695
	Frontage Roads	11.736	23.472	1,174.538	33.363
	On-System Subtotal	391.071	841.266	1,069,069.775	185,106.360
	City Streets	120.844	246.180	88,346.518	2,816.660
	Certified County Roads	833.653	1,667.306	90,625.666	3,018.914
	Off-System Subtotal	954.497	1,913.486	178,972.184	5,835.574
	County Total	1,345.568	2,754.752	1,248,041.959	190,941.934

Mileage

by County by Highway System

County	Highway System	Centerline	Lane	DVMT	Truck DVMT
Falls (74)					
	IH Highways	1.952	7.808	140,184.832	47,523.392
	US Highways	25.762	51.524	117,639.456	20,364.113
	State Highways, Spurs, Loops, Business Routes	105.579	264.641	403,684.340	86,734.552
	Farm or Ranch to Market Roads and Spurs	207.047	414.094	91,807.692	10,853.024
	Frontage Roads	3.925	7.850	5,038.396	159.373
	On-System Subtotal	344.265	745.917	758,354.716	165,634.454
	City Streets	90.369	180.541	18,245.288	571.987
	Certified County Roads	755.743	1,511.486	37,190.601	1,173.550
	Off-System Subtotal	846.112	1,692.027	55,435.889	1,745.537
	County Total	1,190.377	2,437.944	813,790.605	167,379.991

Mileage

by County by Highway System

County	Highway System	Centerline	Lane	DVMT	Truck DVMT
Fannin (75)					
	US Highways	44.221	90.060	238,599.166	49,201.278
	State Highways, Spurs, Loops, Business Routes	137.145	287.948	355,774.198	50,239.298
	Farm or Ranch to Market Roads and Spurs	294.825	589.762	154,038.066	18,087.998
	Pass, Park and Recreation Roads	4.015	8.030	1,223.439	89.149
	Frontage Roads	3.296	6.418	8,380.663	268.186
	On-System Subtotal	483.502	982.218	758,015.532	117,885.909
	City Streets	148.556	297.112	25,273.330	831.314
	Certified County Roads	935.519	1,869.387	38,355.990	1,258.816
	Federal Roads	2.359	4.718	200.515	7.077
	Off-System Subtotal	1,086.434	2,171.217	63,829.835	2,097.207
	County Total	1,569.936	3,153.435	821,845.367	119,983.116

Mileage

by County by Highway System

County	Highway System	Centerline	Lane	DVMT	Truck DVMT
Fayette (76)					
	IH Highways	22.757	91.028	756,270.148	279,617.828
	US Highways	63.211	154.365	341,650.640	57,147.582
	State Highways, Spurs, Loops, Business Routes	99.505	278.510	564,969.470	85,294.413
	Farm or Ranch to Market Roads and Spurs	225.542	452.288	156,673.838	19,589.553
	Frontage Roads	28.116	56.232	7,817.397	249.247
	On-System Subtotal	439.131	1,032.423	1,827,381.493	441,898.623
	City Streets	92.343	184.686	25,579.242	835.173
	Certified County Roads	869.426	1,738.378	56,422.282	2,126.178
	Off-System Subtotal	961.769	1,923.064	82,001.524	2,961.351
	County Total	1,400.900	2,955.487	1,909,383.017	444,859.974

Mileage

by County by Highway System

County	Highway System	Centerline	Lane	DVMT	Truck DVMT
Fisher (77)					
	US Highways	32.197	70.588	46,974.763	8,119.104
	State Highways, Spurs, Loops, Business Routes	53.560	108.790	61,078.091	8,160.595
	Farm or Ranch to Market Roads and Spurs	188.926	378.246	51,708.176	7,155.214
	On-System Subtotal	274.683	557.624	159,761.030	23,434.913
	City Streets	36.733	73.466	970.210	7.956
	Certified County Roads	637.337	1,274.674	14,527.538	164.603
	Off-System Subtotal	674.070	1,348.140	15,497.748	172.559
	County Total	948.753	1,905.764	175,258.778	23,607.472
Floyd (78)					
	US Highways	47.219	147.096	108,509.187	12,798.162
	State Highways, Spurs, Loops, Business Routes	23.988	47.976	12,601.632	2,438.105
	Farm or Ranch to Market Roads and Spurs	252.669	507.210	53,041.955	7,655.750
	On-System Subtotal	323.876	702.282	174,152.774	22,892.017
	City Streets	57.246	114.492	1,424.940	19.731
	Certified County Roads	971.572	1,943.144	15,496.074	108.041
	Off-System Subtotal	1,028.818	2,057.636	16,921.014	127.772
	County Total	1,352.694	2,759.918	191,073.788	23,019.789

Mileage

by County by Highway System

County	Highway System	Centerline	Lane	DVMT	Truck DVMT
Foard (79)					
	US Highways	36.300	72.886	32,012.473	7,341.814
	State Highways, Spurs, Loops, Business Routes	19.585	39.170	7,596.325	1,860.151
	Farm or Ranch to Market Roads and Spurs	92.869	185.738	6,972.442	2,118.320
	On-System Subtotal	148.754	297.794	46,581.240	11,320.285
	City Streets	21.647	43.294	514.998	10.617
	Certified County Roads	325.119	650.238	3,828.121	33.656
	Off-System Subtotal	346.766	693.532	4,343.119	44.273
	County Total	495.520	991.326	50,924.359	11,364.558

Mileage

by County by Highway System

Fort Bend (80)

County	Highway System	Centerline	Lane	DVMT	Truck DVMT
	IH Highways	22.355	138.015	2,012,006.081	194,868.611
	US Highways	46.997	164.318	1,173,434.601	142,552.920
	State Highways, Spurs, Loops, Business Routes	86.637	292.796	1,948,631.172	110,408.490
	Farm or Ranch to Market Roads and Spurs	209.138	497.084	2,056,588.555	167,934.671
	Pass, Park and Recreation Roads	4.302	8.604	1,626.156	94.644
	Frontage Roads	70.161	146.411	809,899.711	38,035.288
	On-System Subtotal	439.590	1,247.228	8,002,186.276	653,894.624
	City Streets	1,115.403	2,430.164	1,823,843.704	59,942.633
	Certified County Roads	1,763.541	3,647.468	1,970,531.906	64,140.347
	Toll Road Authority Roads	13.778	44.604	400,502.645	46,045.032
	Off-System Subtotal	2,892.722	6,122.236	4,194,878.255	170,128.012
	County Total	3,332.312	7,369.464	12,197,064.531	824,022.636

Mileage

by County by Highway System

County	Highway System	Centerline	Lane	DVMT	Truck DVMT
Franklin (81)					
	IH Highways	10.668	42.672	349,282.545	130,372.498
	US Highways	11.503	24.048	23,228.592	1,506.932
	State Highways, Spurs, Loops, Business Routes	32.882	68.570	89,917.083	14,635.830
	Farm or Ranch to Market Roads and Spurs	80.668	161.336	80,425.344	4,497.845
	Frontage Roads	21.420	42.840	9,045.892	283.660
	On-System Subtotal	157.141	339.466	551,899.456	151,296.765
	City Streets	24.111	48.222	1,415.862	55.026
	Certified County Roads	276.222	557.507	19,717.245	699.994
	Off-System Subtotal	300.333	605.729	21,133.107	755.020
	County Total	457.474	945.195	573,032.563	152,051.785

Mileage

by County by Highway System

Freestone (82)

County	Highway System	Centerline	Lane	DVMT	Truck DVMT
	IH Highways	32.052	128.208	1,024,349.080	344,943.895
	US Highways	50.585	105.808	256,233.790	51,353.088
	State Highways, Spurs, Loops, Business Routes	60.904	122.238	101,163.965	14,045.552
	Farm or Ranch to Market Roads and Spurs	196.303	392.606	176,976.790	18,444.093
	Pass, Park and Recreation Roads	1.446	2.892	153.276	18.798
	Frontage Roads	35.682	71.364	16,968.606	537.578
	On-System Subtotal	376.972	823.116	1,575,845.507	429,343.004
	City Streets	89.103	178.206	10,043.128	334.033
	Certified County Roads	650.766	1,301.532	46,071.041	1,518.173
	Off-System Subtotal	739.869	1,479.738	56,114.169	1,852.206
	County Total	1,116.841	2,302.854	1,631,959.676	431,195.210

Mileage

by County by Highway System

County	Highway System	Centerline	Lane	DVMT	Truck DVMT
Frio (83)					
	IH Highways	35.636	142.544	846,956.775	359,331.113
	US Highways	24.191	48.382	87,981.022	17,705.038
	State Highways, Spurs, Loops, Business Routes	64.118	136.971	177,196.806	28,142.257
	Farm or Ranch to Market Roads and Spurs	156.368	315.482	147,283.406	30,849.347
	Frontage Roads	57.664	115.328	28,320.193	898.398
	On-System Subtotal	337.977	758.707	1,287,738.202	436,926.153
	City Streets	69.303	138.606	24,348.264	847.251
	Certified County Roads	371.714	742.219	17,179.869	372.580
	Off-System Subtotal	441.017	880.825	41,528.133	1,219.831
	County Total	778.994	1,639.532	1,329,266.335	438,145.984

Mileage

by County by Highway System

County	Highway System	Centerline	Lane	DVMT	Truck DVMT
Gaines (84)					
	US Highways	83.145	280.274	451,644.762	78,141.759
	State Highways, Spurs, Loops, Business Routes	55.199	112.886	123,412.726	18,485.338
	Farm or Ranch to Market Roads and Spurs	133.353	267.950	133,407.871	19,471.930
	On-System Subtotal	271.697	661.110	708,465.359	116,099.027
	City Streets	76.199	152.398	22,843.389	746.639
	Certified County Roads	1,056.061	2,112.122	101,483.128	3,725.357
	Off-System Subtotal	1,132.260	2,264.520	124,326.517	4,471.996
	County Total	1,403.957	2,925.630	832,791.876	120,571.023

Mileage

by County by Highway System

Galveston (85)

County	Highway System	Centerline	Lane	DVMT	Truck DVMT
	IH Highways	23.873	143.238	1,766,030.316	81,666.026
	State Highways, Spurs, Loops, Business Routes	109.902	377.198	1,239,956.603	106,980.326
	Farm or Ranch to Market Roads and Spurs	138.005	433.202	2,039,793.747	47,251.297
	Pass, Park and Recreation Roads	1.376	2.752	401.792	24.768
	Frontage Roads	55.166	110.836	281,881.983	9,018.261
	On-System Subtotal	328.322	1,067.226	5,328,064.441	244,940.678
	City Streets	1,465.625	3,029.828	1,340,683.838	54,239.035
	Certified County Roads	338.402	676.504	139,366.847	4,485.993
	Toll Road Authority Roads	1.325	2.650	2,905.725	75.525
	Off-System Subtotal	1,805.352	3,708.982	1,482,956.410	58,800.553
	County Total	2,133.674	4,776.208	6,811,020.851	303,741.231

Mileage

by County by Highway System

Garza (86)

County	Highway System	Centerline	Lane	DVMT	Truck DVMT
	US Highways	70.183	227.083	460,925.512	98,601.382
	State Highways, Spurs, Loops, Business Routes	16.264	35.088	9,288.747	1,803.792
	Farm or Ranch to Market Roads and Spurs	96.826	195.436	18,443.620	7,554.953
	On-System Subtotal	183.273	457.607	488,657.879	107,960.127
	City Streets	28.497	56.994	5,473.401	182.024
	Certified County Roads	249.797	499.594	4,515.659	41.737
	Off-System Subtotal	278.294	556.588	9,989.060	223.761
	County Total	461.567	1,014.195	498,646.939	108,183.888

Mileage

by County by Highway System

Gillespie (87)

County	Highway System	Centerline	Lane	DVMT	Truck DVMT
	IH Highways	5.955	23.820	78,182.237	28,535.606
	US Highways	72.678	257.675	432,902.010	47,435.024
	State Highways, Spurs, Loops, Business Routes	36.079	93.538	190,484.558	15,950.118
	Farm or Ranch to Market Roads and Spurs	156.593	313.186	116,335.489	11,108.617
	Pass, Park and Recreation Roads	0.915	1.830	192.377	26.974
	On-System Subtotal	272.220	690.049	818,096.671	103,056.339
	City Streets	91.886	189.186	76,546.535	2,476.603
	Certified County Roads	540.225	1,087.364	65,921.875	1,913.009
	Federal Roads	6.306	7.536	536.010	18.918
	Off-System Subtotal	638.417	1,284.086	143,004.420	4,408.530
	County Total	910.637	1,974.135	961,101.091	107,464.869

Mileage

by County by Highway System

County	Highway System	Centerline	Lane	DVMT	Truck DVMT
Glasscock (88)					
	US Highways	10.136	40.544	31,608.825	9,767.819
	State Highways, Spurs, Loops, Business Routes	60.007	182.904	291,249.204	91,999.850
	Farm or Ranch to Market Roads and Spurs	66.599	133.198	98,372.046	42,049.893
	On-System Subtotal	136.742	356.646	421,230.075	143,817.562
	Certified County Roads	215.182	430.364	23,687.615	816.235
	Off-System Subtotal	215.182	430.364	23,687.615	816.235
	County Total	351.924	787.010	444,917.690	144,633.797

Mileage

by County by Highway System

Goliad (89)

County	Highway System	Centerline	Lane	DVMT	Truck DVMT
	US Highways	63.720	161.716	236,516.775	46,081.538
	State Highways, Spurs, Loops, Business Routes	41.748	83.496	49,306.318	12,634.553
	Farm or Ranch to Market Roads and Spurs	140.812	281.624	37,023.429	11,813.474
	Pass, Park and Recreation Roads	2.129	3.982	418.988	39.586
	Frontage Roads	1.954	3.908	435.742	13.678
	On-System Subtotal	250.363	534.726	323,701.252	70,582.829
	City Streets	19.603	39.206	1,830.475	63.535
	Certified County Roads	316.359	632.718	22,454.749	762.538
	Off-System Subtotal	335.962	671.924	24,285.224	826.073
	County Total	586.325	1,206.650	347,986.476	71,408.902

Mileage

by County by Highway System

County	Highway System	Centerline	Lane	DVMT	Truck DVMT
Gonzales (90)					
	IH Highways	22.174	88.696	726,025.054	269,233.628
	US Highways	102.422	226.157	482,373.289	84,647.896
	State Highways, Spurs, Loops, Business Routes	82.889	166.586	178,094.226	32,494.872
	Farm or Ranch to Market Roads and Spurs	189.014	378.028	118,337.303	18,823.215
	Pass, Park and Recreation Roads	3.331	6.662	313.881	27.358
	Frontage Roads	9.433	18.866	1,588.511	46.795
	On-System Subtotal	409.263	884.995	1,506,732.264	405,273.764
	City Streets	90.403	180.806	26,168.124	893.616
	Certified County Roads	690.180	1,380.360	43,994.136	1,597.662
	Off-System Subtotal	780.583	1,561.166	70,162.260	2,491.278
	County Total	1,189.846	2,446.161	1,576,894.524	407,765.042

Mileage

by County by Highway System

County	Highway System	Centerline	Lane	DVMT	Truck DVMT
Gray (91)					
	IH Highways	25.973	103.892	333,779.193	131,279.479
	US Highways	23.416	67.136	91,562.413	23,975.994
	State Highways, Spurs, Loops, Business Routes	107.246	238.027	158,635.003	32,269.157
	Farm or Ranch to Market Roads and Spurs	137.637	277.232	35,046.087	8,052.948
	Frontage Roads	36.701	73.402	2,124.132	62.272
	On-System Subtotal	330.973	759.689	621,146.828	195,639.850
	City Streets	162.461	331.848	68,378.345	2,135.988
	Certified County Roads	600.383	1,200.766	14,956.936	198.991
	Off-System Subtotal	762.844	1,532.614	83,335.281	2,334.979
	County Total	1,093.817	2,292.303	704,482.109	197,974.829

Mileage

by County by Highway System

Grayson (92)

County	Highway System	Centerline	Lane	DVMT	Truck DVMT
	US Highways	123.025	388.882	2,265,971.347	362,370.746
	State Highways, Spurs, Loops, Business Routes	124.956	280.258	556,820.315	65,608.893
	Farm or Ranch to Market Roads and Spurs	206.156	428.619	527,538.863	26,613.671
	Pass, Park and Recreation Roads	2.353	4.706	694.677	39.954
	Frontage Roads	80.931	162.565	111,195.601	3,550.180
	On-System Subtotal	537.421	1,265.030	3,462,220.803	458,183.444
	City Streets	571.175	1,145.888	210,365.190	7,820.279
	Certified County Roads	1,286.651	2,574.077	148,051.267	5,048.602
	Federal Roads	47.097	89.252	4,003.245	141.291
	Off-System Subtotal	1,904.923	3,809.217	362,419.702	13,010.172
	County Total	2,442.344	5,074.247	3,824,640.505	471,193.616

Mileage

by County by Highway System

County	Highway System	Centerline	Lane	DVMT	Truck DVMT
Gregg (93)					
	IH Highways	16.903	67.612	623,980.081	191,345.381
	US Highways	40.131	147.736	591,650.154	57,851.830
	State Highways, Spurs, Loops, Business Routes	89.565	334.560	1,192,020.937	83,082.346
	Farm or Ranch to Market Roads and Spurs	108.734	246.478	331,804.302	18,303.661
	Frontage Roads	9.689	19.378	7,811.375	249.170
	On-System Subtotal	265.022	815.764	2,747,266.849	350,832.388
	City Streets	637.685	1,358.510	774,454.221	26,748.901
	Certified County Roads	256.948	513.896	130,952.914	4,363.811
	Off-System Subtotal	894.633	1,872.406	905,407.135	31,112.712
	County Total	1,159.655	2,688.170	3,652,673.984	381,945.100

Mileage

by County by Highway System

County	Highway System	Centerline	Lane	DVMT	Truck DVMT
Grimes (94)					
	State Highways, Spurs, Loops, Business Routes	102.140	235.098	894,949.339	132,955.051
	Farm or Ranch to Market Roads and Spurs	183.827	367.654	192,490.842	17,094.144
	Frontage Roads	5.889	11.778	13,417.056	429.295
	On-System Subtotal	291.856	614.530	1,100,857.237	150,478.490
	City Streets	67.153	134.306	14,215.840	461.046
	Certified County Roads	597.019	1,194.038	53,083.040	1,728.779
	Off-System Subtotal	664.172	1,328.344	67,298.880	2,189.825
	County Total	956.028	1,942.874	1,168,156.117	152,668.315

Mileage

by County by Highway System

Guadalupe (95)

County	Highway System	Centerline	Lane	DVMT	Truck DVMT
	IH Highways	38.866	162.050	1,875,461.675	481,202.058
	US Highways	40.635	96.190	201,326.103	25,576.899
	State Highways, Spurs, Loops, Business Routes	70.967	226.688	750,745.203	60,125.959
	Farm or Ranch to Market Roads and Spurs	213.475	448.990	770,133.078	65,449.643
	Frontage Roads	39.995	80.239	118,695.846	3,802.136
	On-System Subtotal	403.938	1,014.157	3,716,361.905	636,156.695
	City Streets	475.352	967.512	364,670.638	13,108.753
	Certified County Roads	657.213	1,314.426	181,671.170	6,569.603
	Off-System Subtotal	1,132.565	2,281.938	546,341.808	19,678.356
	County Total	1,536.503	3,296.095	4,262,703.713	655,835.051

Mileage

by County by Highway System

County	Highway System	Centerline	Lane	DVMT	Truck DVMT
Hale (96)					
	IH Highways	37.685	150.740	516,175.137	90,815.854
	US Highways	30.466	86.470	126,028.033	17,336.707
	State Highways, Spurs, Loops, Business Routes	29.142	78.942	86,606.814	14,271.290
	Farm or Ranch to Market Roads and Spurs	287.004	589.291	133,529.747	18,912.027
	Frontage Roads	75.480	150.960	46,656.467	1,492.702
	On-System Subtotal	459.777	1,056.403	908,996.198	142,828.580
	City Streets	196.400	402.804	86,206.163	2,966.770
	Certified County Roads	1,325.321	2,650.642	40,833.023	386.472
	Off-System Subtotal	1,521.721	3,053.446	127,039.186	3,353.242
	County Total	1,981.498	4,109.849	1,036,035.384	146,181.822

Mileage

by County by Highway System

County	Highway System	Centerline	Lane	DVMT	Truck DVMT
Hall (97)					
	US Highways	18.372	73.488	163,133.670	65,145.291
	State Highways, Spurs, Loops, Business Routes	89.062	179.032	24,415.809	6,244.407
	Farm or Ranch to Market Roads and Spurs	102.100	204.200	7,891.694	1,099.805
	On-System Subtotal	209.534	456.720	195,441.173	72,489.503
	City Streets	52.182	104.364	3,331.833	134.793
	Certified County Roads	426.540	853.080	14,279.802	657.307
	Off-System Subtotal	478.722	957.444	17,611.635	792.100
	County Total	688.256	1,414.164	213,052.808	73,281.603
Hamilton (98)					
	US Highways	47.757	96.968	183,432.552	31,034.578
	State Highways, Spurs, Loops, Business Routes	48.271	102.358	112,569.360	23,204.710
	Farm or Ranch to Market Roads and Spurs	190.865	381.730	53,473.091	7,865.335
	On-System Subtotal	286.893	581.056	349,475.003	62,104.623
	City Streets	58.525	117.050	5,429.617	177.360
	Certified County Roads	565.292	1,130.584	28,750.405	909.831
	Off-System Subtotal	623.817	1,247.634	34,180.022	1,087.191
	County Total	910.710	1,828.690	383,655.025	63,191.814

Mileage

by County by Highway System

County	Highway System	Centerline	Lane	DVMT	Truck DVMT
Hansford (99)					
	State Highways, Spurs, Loops, Business Routes	106.391	216.466	83,869.160	26,619.169
	Farm or Ranch to Market Roads and Spurs	154.551	309.102	39,891.923	12,528.248
	On-System Subtotal	260.942	525.568	123,761.083	39,147.417
	City Streets	39.058	78.116	894.323	4.114
	Certified County Roads	466.633	933.266	15,853.055	334.783
	Off-System Subtotal	505.691	1,011.382	16,747.378	338.897
	County Total	766.633	1,536.950	140,508.461	39,486.314
Hardeman (100)					
	US Highways	31.565	126.582	321,478.635	117,502.199
	State Highways, Spurs, Loops, Business Routes	29.979	59.958	15,290.200	3,710.506
	Farm or Ranch to Market Roads and Spurs	137.834	275.668	19,064.477	1,750.722
	Pass, Park and Recreation Roads	1.381	2.762	91.146	9.667
	On-System Subtotal	200.759	464.970	355,924.458	122,973.094
	City Streets	56.041	112.082	1,203.712	22.691
	Certified County Roads	486.020	972.040	15,407.306	660.644
	Off-System Subtotal	542.061	1,084.122	16,611.018	683.335
	County Total	742.820	1,549.092	372,535.476	123,656.429

Mileage

by County by Highway System

Hardin (101)

County	Highway System	Centerline	Lane	DVMT	Truck DVMT
	US Highways	41.796	147.296	697,539.563	66,643.327
	State Highways, Spurs, Loops, Business Routes	59.604	134.290	341,710.073	44,839.869
	Farm or Ranch to Market Roads and Spurs	136.848	277.076	304,701.912	39,808.198
	Pass, Park and Recreation Roads	0.928	1.856	74.240	5.568
	Frontage Roads	9.617	19.234	19,877.918	636.004
	On-System Subtotal	248.793	579.752	1,363,903.706	151,932.966
	City Streets	171.976	343.952	85,325.489	3,290.295
	Certified County Roads	521.952	1,043.904	127,022.299	4,011.263
	Federal Roads	5.913	5.913	774.603	23.652
	Off-System Subtotal	699.841	1,393.769	213,122.391	7,325.210
	County Total	948.634	1,973.521	1,577,026.097	159,258.176

Mileage

by County by Highway System

Harris (102)

County	Highway System	Centerline	Lane	DVMT	Truck DVMT
	IH Highways	179.471	1,446.756	32,563,253.923	2,457,530.438
	US Highways	78.358	422.377	5,485,236.304	377,781.605
	State Highways, Spurs, Loops, Business Routes	212.194	1,061.695	10,004,775.681	995,932.270
	Farm or Ranch to Market Roads and Spurs	166.990	666.182	4,635,472.096	288,831.293
	Pass, Park and Recreation Roads	6.948	13.766	916.460	65.240
	Frontage Roads	655.954	1,541.692	9,334,811.895	312,872.415
	On-System Subtotal	1,299.915	5,152.468	62,024,466.359	4,433,013.261
	City Streets	7,801.437	18,118.607	26,891,994.513	949,035.949
	Certified County Roads	5,514.564	11,853.806	14,387,400.728	469,039.176
	Toll Road Authority Roads	128.873	661.126	9,715,676.917	668,979.737
	Federal Roads	14.041	28.082	5,229.170	172.951
	Off-System Subtotal	13,458.915	30,661.621	51,000,301.328	2,087,227.813
	County Total	14,758.830	35,814.089	113,024,767.687	6,520,241.074

Mileage

by County by Highway System

Harrison (103)

County	Highway System	Centerline	Lane	DVMT	Truck DVMT
	IH Highways	39.129	156.516	1,250,874.417	438,383.807
	US Highways	62.890	214.893	684,732.961	101,851.288
	State Highways, Spurs, Loops, Business Routes	69.722	202.252	301,457.467	33,715.671
	Farm or Ranch to Market Roads and Spurs	263.896	532.940	312,943.806	44,667.668
	Pass, Park and Recreation Roads	2.592	4.441	316.164	67.846
	Frontage Roads	36.938	73.876	27,614.291	878.892
	On-System Subtotal	475.167	1,184.918	2,577,939.106	619,565.172
	City Streets	270.558	544.808	110,579.912	3,614.414
	Certified County Roads	726.005	1,452.010	111,676.027	3,526.198
	Federal Roads	32.887	52.637	2,752.759	97.369
	Off-System Subtotal	1,029.450	2,049.455	225,008.698	7,237.981
	County Total	1,504.617	3,234.373	2,802,947.804	626,803.153

Mileage

by County by Highway System

County	Highway System	Centerline	Lane	DVMT	Truck DVMT
Hartley (104)					
	US Highways	85.955	200.886	296,887.923	114,531.415
	State Highways, Spurs, Loops, Business Routes	10.206	20.412	4,857.192	1,526.094
	Farm or Ranch to Market Roads and Spurs	156.790	319.006	90,770.501	22,353.018
	On-System Subtotal	252.951	540.304	392,515.616	138,410.527
	City Streets	27.011	54.022	7,192.910	227.219
	Certified County Roads	256.328	512.656	16,164.489	429.921
	Off-System Subtotal	283.339	566.678	23,357.399	657.140
	County Total	536.290	1,106.982	415,873.015	139,067.667

Mileage

by County by Highway System

Haskell (105)

County	Highway System	Centerline	Lane	DVMT	Truck DVMT
	US Highways	63.311	193.362	152,644.279	30,545.387
	State Highways, Spurs, Loops, Business Routes	54.031	114.820	46,671.464	6,883.192
	Farm or Ranch to Market Roads and Spurs	176.242	352.484	28,505.311	5,655.648
	Frontage Roads	3.859	7.718	1,823.457	58.360
	On-System Subtotal	297.443	668.384	229,644.511	43,142.587
	City Streets	73.417	146.834	1,597.009	5.963
	Certified County Roads	728.303	1,456.606	14,955.419	107.064
	Off-System Subtotal	801.720	1,603.440	16,552.428	113.027
	County Total	1,099.163	2,271.824	246,196.939	43,255.614

Mileage

by County by Highway System

Hays (106)

County	Highway System	Centerline	Lane	DVMT	Truck DVMT
	IH Highways	24.325	145.950	2,647,866.595	417,703.112
	US Highways	16.934	67.736	339,036.827	12,609.932
	State Highways, Spurs, Loops, Business Routes	27.286	81.921	354,886.032	41,867.323
	Farm or Ranch to Market Roads and Spurs	150.853	321.520	1,315,807.348	65,785.421
	Frontage Roads	48.952	99.122	489,159.198	15,652.625
	On-System Subtotal	268.350	716.249	5,146,756.000	553,618.413
	City Streets	418.731	865.064	473,356.715	20,591.705
	Certified County Roads	798.200	1,600.750	444,926.259	16,771.768
	Federal Roads	3.316	3.693	281.860	9.948
	Off-System Subtotal	1,220.247	2,469.507	918,564.834	37,373.421
	County Total	1,488.597	3,185.756	6,065,320.834	590,991.834

Mileage

by County by Highway System

County	Highway System	Centerline	Lane	DVMT	Truck DVMT
Hemphill (107)					
	US Highways	58.664	141.393	130,531.381	35,746.892
	State Highways, Spurs, Loops, Business Routes	25.952	53.651	20,435.532	2,666.100
	Farm or Ranch to Market Roads and Spurs	98.629	197.258	24,563.080	1,313.110
	On-System Subtotal	183.245	392.302	175,529.993	39,726.102
	City Streets	24.707	49.414	2,171.549	70.000
	Certified County Roads	348.274	696.548	18,635.721	609.400
	Off-System Subtotal	372.981	745.962	20,807.270	679.400
	County Total	556.226	1,138.264	196,337.263	40,405.502

Mileage

by County by Highway System

Henderson (108)

County	Highway System	Centerline	Lane	DVMT	Truck DVMT
	US Highways	38.819	130.230	340,608.698	40,765.385
	State Highways, Spurs, Loops, Business Routes	128.836	396.302	1,067,960.262	119,154.578
	Farm or Ranch to Market Roads and Spurs	251.426	505.310	372,133.501	32,393.185
	Frontage Roads	1.646	3.292	702.624	22.263
	On-System Subtotal	420.727	1,035.134	1,781,405.085	192,335.411
	City Streets	347.491	694.982	143,544.389	4,488.369
	Certified County Roads	785.746	1,571.492	163,811.092	5,224.276
	Off-System Subtotal	1,133.237	2,266.474	307,355.481	9,712.645
	County Total	1,553.964	3,301.608	2,088,760.566	202,048.056

Mileage

by County by Highway System

County	Highway System	Centerline	Lane	DVMT	Truck DVMT
Hidalgo (109)					
	IH Highways	54.065	301.520	3,533,119.745	329,536.203
	US Highways	68.211	236.631	935,983.770	189,544.591
	State Highways, Spurs, Loops, Business Routes	134.982	510.587	1,954,545.555	52,942.358
	Farm or Ranch to Market Roads and Spurs	441.866	1,130.179	3,504,163.200	147,320.477
	Pass, Park and Recreation Roads	2.464	5.034	1,234.464	150.304
	Frontage Roads	114.579	268.698	1,297,386.322	41,505.521
	On-System Subtotal	816.167	2,452.649	11,226,433.056	760,999.454
	City Streets	2,026.348	4,181.723	3,327,452.957	114,535.670
	Certified County Roads	1,446.794	2,900.834	1,345,839.907	49,415.208
	Toll Road Authority Roads	5.070	13.723	34,906.433	4,402.674
	Federal Roads	8.185	8.185	772.270	26.985
	Off-System Subtotal	3,486.397	7,104.465	4,708,971.567	168,380.537
	County Total	4,302.564	9,557.114	15,935,404.623	929,379.991

Mileage

by County by Highway System

Hill (110)

County	Highway System	Centerline	Lane	DVMT	Truck DVMT
	IH Highways	37.740	159.044	1,777,908.261	605,433.322
	US Highways	8.071	16.268	10,718.127	1,769.626
	State Highways, Spurs, Loops, Business Routes	126.567	279.185	478,104.213	67,084.687
	Farm or Ranch to Market Roads and Spurs	289.129	578.361	281,284.873	26,827.035
	Pass, Park and Recreation Roads	1.776	3.552	117.216	39.072
	Frontage Roads	30.765	60.923	23,082.178	741.956
	On-System Subtotal	494.048	1,097.333	2,571,214.868	701,895.698
	City Streets	160.546	321.092	28,359.048	874.825
	Certified County Roads	1,074.403	2,148.806	48,836.046	1,649.398
	Federal Roads	21.804	43.608	1,853.340	65.412
	Off-System Subtotal	1,256.753	2,513.506	79,048.434	2,589.635
	County Total	1,750.801	3,610.839	2,650,263.302	704,485.333

Mileage

by County by Highway System

County	Highway System	Centerline	Lane	DVMT	Truck DVMT
Hockley (111)					
	US Highways	47.707	131.736	266,475.900	44,838.174
	State Highways, Spurs, Loops, Business Routes	31.991	101.706	265,118.774	9,481.880
	Farm or Ranch to Market Roads and Spurs	256.576	517.884	164,674.199	19,289.559
	On-System Subtotal	336.274	751.326	696,268.873	73,609.613
	City Streets	132.405	264.810	57,583.111	1,948.916
	Certified County Roads	1,134.189	2,268.378	40,356.715	811.112
	Off-System Subtotal	1,266.594	2,533.188	97,939.826	2,760.028
	County Total	1,602.868	3,284.514	794,208.699	76,369.641
Hood (112)					
	US Highways	26.355	83.234	506,490.307	30,310.807
	State Highways, Spurs, Loops, Business Routes	22.547	55.194	180,163.159	13,759.823
	Farm or Ranch to Market Roads and Spurs	129.215	264.006	331,406.979	36,449.514
	On-System Subtotal	178.117	402.434	1,018,060.445	80,520.144
	City Streets	91.939	185.306	56,518.623	1,769.911
	Certified County Roads	447.498	894.996	149,386.285	4,629.292
	Off-System Subtotal	539.437	1,080.302	205,904.908	6,399.203
	County Total	717.554	1,482.736	1,223,965.353	86,919.347

Mileage

by County by Highway System

County	Highway System	Centerline	Lane	DVMT	Truck DVMT
Hopkins (113)					
	IH Highways	33.466	133.864	1,053,889.691	406,778.315
	US Highways	9.164	18.328	5,083.688	387.691
	State Highways, Spurs, Loops, Business Routes	89.686	197.706	443,036.036	52,951.155
	Farm or Ranch to Market Roads and Spurs	249.297	498.594	188,782.369	12,939.252
	Frontage Roads	56.085	112.170	48,954.320	1,571.190
	On-System Subtotal	437.698	960.662	1,739,746.104	474,627.603
	City Streets	109.877	219.754	43,400.250	1,368.019
	Certified County Roads	834.798	1,668.640	47,208.059	1,855.099
	Federal Roads	11.965	23.930	1,017.025	35.895
	Off-System Subtotal	956.640	1,912.324	91,625.334	3,259.013
	County Total	1,394.338	2,872.986	1,831,371.438	477,886.616

Mileage

by County by Highway System

County	Highway System	Centerline	Lane	DVMT	Truck DVMT
Houston (114)					
	US Highways	33.539	107.854	131,996.826	22,226.393
	State Highways, Spurs, Loops, Business Routes	120.852	266.274	383,071.128	79,064.457
	Farm or Ranch to Market Roads and Spurs	246.038	492.076	119,777.134	10,540.978
	Pass, Park and Recreation Roads	0.935	1.870	52.360	2.805
	On-System Subtotal	401.364	868.074	634,897.448	111,834.633
	City Streets	79.111	158.222	14,524.098	472.502
	Certified County Roads	724.787	1,449.574	22,251.559	753.212
	Federal Roads	160.830	321.660	9,114.075	316.800
	Off-System Subtotal	964.728	1,929.456	45,889.732	1,542.514
	County Total	1,366.092	2,797.530	680,787.180	113,377.147

Mileage

by County by Highway System

Howard (115)

County	Highway System	Centerline	Lane	DVMT	Truck DVMT
	IH Highways	33.495	133.980	691,576.732	230,654.430
	US Highways	36.141	144.564	214,707.063	37,504.886
	State Highways, Spurs, Loops, Business Routes	47.231	126.898	208,413.130	36,493.311
	Farm or Ranch to Market Roads and Spurs	167.574	347.972	184,022.981	39,149.540
	Pass, Park and Recreation Roads	2.396	2.396	275.540	21.564
	Frontage Roads	65.648	131.296	29,679.647	951.997
	On-System Subtotal	352.485	887.106	1,328,675.093	344,775.728
	City Streets	194.095	396.454	129,948.356	4,336.672
	Certified County Roads	518.716	1,037.432	63,910.283	1,944.464
	Off-System Subtotal	712.811	1,433.886	193,858.639	6,281.136
	County Total	1,065.296	2,320.992	1,522,533.732	351,056.864

Mileage

by County by Highway System

County	Highway System	Centerline	Lane	DVMT	Truck DVMT
Hudspeth (116)					
	IH Highways	73.417	293.668	1,295,711.238	597,623.886
	US Highways	65.485	130.970	136,511.261	23,515.290
	State Highways, Spurs, Loops, Business Routes	20.903	41.227	15,015.307	815.391
	Farm or Ranch to Market Roads and Spurs	134.752	269.504	17,571.691	2,437.757
	Frontage Roads	45.728	91.456	5,808.880	183.022
	On-System Subtotal	340.285	826.825	1,470,618.377	624,575.346
	City Streets	7.818	15.636	81.690	0.260
	Certified County Roads	479.774	959.548	18,502.540	634.977
	Federal Roads	5.676	11.352	215.688	11.352
	Off-System Subtotal	493.268	986.536	18,799.918	646.589
	County Total	833.553	1,813.361	1,489,418.295	625,221.935

Mileage

by County by Highway System

Hunt (117)

County	Highway System	Centerline	Lane	DVMT	Truck DVMT
	IH Highways	29.759	119.036	1,106,359.604	352,891.540
	US Highways	44.359	117.444	418,160.949	39,888.878
	State Highways, Spurs, Loops, Business Routes	146.339	371.938	734,994.816	96,022.541
	Farm or Ranch to Market Roads and Spurs	304.504	609.008	441,976.166	19,426.718
	Pass, Park and Recreation Roads	2.283	4.566	308.777	22.295
	Frontage Roads	63.563	127.126	114,339.728	3,660.014
	On-System Subtotal	590.807	1,349.118	2,816,140.040	511,911.986
	City Streets	291.261	582.522	103,741.700	3,508.604
	Certified County Roads	1,150.564	2,301.128	114,432.249	3,879.962
	Off-System Subtotal	1,441.825	2,883.650	218,173.949	7,388.566
	County Total	2,032.632	4,232.768	3,034,313.989	519,300.552

Mileage

by County by Highway System

County	Highway System	Centerline	Lane	DVMT	Truck DVMT
Hutchinson (118)					
	State Highways, Spurs, Loops, Business Routes	83.691	239.646	265,358.361	34,726.883
	Farm or Ranch to Market Roads and Spurs	123.260	247.280	65,497.273	8,088.568
	On-System Subtotal	206.951	486.926	330,855.634	42,815.451
	City Streets	141.482	285.682	37,388.210	1,292.155
	Certified County Roads	336.032	672.064	16,199.424	384.798
	Federal Roads	19.683	32.168	942.195	25.317
	Off-System Subtotal	497.197	989.914	54,529.829	1,702.270
	County Total	704.148	1,476.840	385,385.463	44,517.721
Irion (119)					
	US Highways	41.250	82.880	256,434.204	32,743.395
	State Highways, Spurs, Loops, Business Routes	32.394	64.788	30,212.796	6,859.412
	Farm or Ranch to Market Roads and Spurs	49.338	98.676	28,952.722	5,011.066
	On-System Subtotal	122.982	246.344	315,599.722	44,613.873
	City Streets	18.342	36.684	917.100	36.684
	Certified County Roads	116.899	233.798	7,705.320	266.504
	Off-System Subtotal	135.241	270.482	8,622.420	303.188
	County Total	258.223	516.826	324,222.142	44,917.061

Mileage

by County by Highway System

County	Highway System	Centerline	Lane	DVMT	Truck DVMT
Jack (120)					
	US Highways	71.764	175.438	214,943.590	47,237.904
	State Highways, Spurs, Loops, Business Routes	61.561	124.196	62,715.270	16,710.199
	Farm or Ranch to Market Roads and Spurs	135.916	271.832	46,311.448	11,349.068
	Pass, Park and Recreation Roads	2.199	4.398	221.880	28.884
	On-System Subtotal	271.440	575.864	324,192.188	75,326.055
	City Streets	39.936	79.872	1,412.596	47.340
	Certified County Roads	404.917	809.834	20,301.599	619.915
	Off-System Subtotal	444.853	889.706	21,714.195	667.255
	County Total	716.293	1,465.570	345,906.383	75,993.310

Mileage

by County by Highway System

County	Highway System	Centerline	Lane	DVMT	Truck DVMT
Jackson (121)					
	US Highways	23.425	93.700	513,846.050	126,603.955
	State Highways, Spurs, Loops, Business Routes	79.437	161.864	219,399.045	54,605.871
	Farm or Ranch to Market Roads and Spurs	170.059	340.118	201,008.504	28,885.794
	Frontage Roads	20.895	41.790	4,562.427	143.585
	On-System Subtotal	293.816	637.472	938,816.026	210,239.205
	City Streets	66.622	133.244	13,509.294	434.727
	Certified County Roads	487.000	974.290	22,447.258	426.280
	Off-System Subtotal	553.622	1,107.534	35,956.552	861.007
	County Total	847.438	1,745.006	974,772.578	211,100.212

Mileage

by County by Highway System

County	Highway System	Centerline	Lane	DVMT	Truck DVMT
Jasper (122)					
	US Highways	83.020	291.547	653,954.090	111,534.876
	State Highways, Spurs, Loops, Business Routes	40.904	82.614	139,340.810	18,625.874
	Farm or Ranch to Market Roads and Spurs	168.759	338.940	209,655.336	32,976.225
	Pass, Park and Recreation Roads	29.044	58.088	33,930.403	6,048.755
	Frontage Roads	1.582	3.164	4,427.845	141.620
	On-System Subtotal	323.309	774.353	1,041,308.484	169,327.350
	City Streets	95.942	195.776	47,631.244	1,567.375
	Certified County Roads	662.040	1,324.096	92,762.939	2,901.851
	Federal Roads	20.960	41.798	3,279.734	101.513
	Off-System Subtotal	778.942	1,561.670	143,673.917	4,570.739
	County Total	1,102.251	2,336.023	1,184,982.401	173,898.089

Mileage

by County by Highway System

County	Highway System	Centerline	Lane	DVMT	Truck DVMT
Jeff Davis (123)					
	IH Highways	6.998	27.992	100,567.520	54,572.282
	US Highways	25.884	51.768	19,685.163	3,319.697
	State Highways, Spurs, Loops, Business Routes	150.996	302.910	75,426.192	11,360.964
	Farm or Ranch to Market Roads and Spurs	33.055	66.110	1,948.766	336.659
	Pass, Park and Recreation Roads	3.693	7.386	598.843	71.418
	Frontage Roads	5.764	11.528	60.599	0.004
	On-System Subtotal	226.390	467.694	198,287.083	69,661.024
	City Streets	6.791	13.582	256.516	11.718
	Certified County Roads	45.320	90.640	3,629.037	145.712
	Federal Roads	3.980	7.960	151.240	7.960
	Off-System Subtotal	56.091	112.182	4,036.793	165.390
	County Total	282.481	579.876	202,323.876	69,826.414

Mileage

by County by Highway System

Jefferson (124)

County	Highway System	Centerline	Lane	DVMT	Truck DVMT
	IH Highways	24.310	124.393	1,391,099.881	342,039.013
	US Highways	43.565	181.238	1,443,657.481	108,329.941
	State Highways, Spurs, Loops, Business Routes	142.778	474.316	1,560,321.745	134,968.141
	Farm or Ranch to Market Roads and Spurs	66.472	172.262	466,184.570	21,549.070
	Pass, Park and Recreation Roads	0.280	0.560	1.680	0.280
	Frontage Roads	83.802	168.385	370,697.870	11,863.695
	On-System Subtotal	361.207	1,121.154	5,231,963.227	618,750.140
	City Streets	1,261.465	2,682.105	1,805,755.796	61,654.758
	Certified County Roads	357.752	718.208	178,423.332	5,864.080
	Federal Roads	2.625	4.346	519.750	18.375
	Off-System Subtotal	1,621.842	3,404.659	1,984,698.878	67,537.213
	County Total	1,983.049	4,525.813	7,216,662.105	686,287.353

Mileage

by County by Highway System

County	Highway System	Centerline	Lane	DVMT	Truck DVMT
Jim Hogg (125)					
	State Highways, Spurs, Loops, Business Routes	50.878	104.425	97,706.574	16,607.052
	Farm or Ranch to Market Roads and Spurs	91.828	183.656	70,507.458	8,451.367
	On-System Subtotal	142.706	288.081	168,214.032	25,058.419
	Certified County Roads	102.909	205.818	9,656.669	292.812
	Off-System Subtotal	102.909	205.818	9,656.669	292.812
	County Total	245.615	493.899	177,870.701	25,351.231
Jim Wells (126)					
	US Highways	56.272	225.088	540,917.708	195,484.699
	State Highways, Spurs, Loops, Business Routes	50.337	154.269	421,644.588	25,528.614
	Farm or Ranch to Market Roads and Spurs	162.301	326.688	216,971.093	39,148.873
	Frontage Roads	4.413	8.826	3,428.597	110.707
	On-System Subtotal	273.323	714.871	1,182,961.986	260,272.893
	City Streets	151.761	317.535	117,234.284	3,778.409
	Certified County Roads	551.985	1,104.315	59,602.456	2,080.229
	Off-System Subtotal	703.746	1,421.850	176,836.740	5,858.638
	County Total	977.069	2,136.721	1,359,798.726	266,131.531

Mileage

by County by Highway System

Johnson (127)

County	Highway System	Centerline	Lane	DVMT	Truck DVMT
	IH Highways	23.124	92.586	1,027,190.145	214,262.872
	US Highways	39.503	132.000	631,681.124	97,936.290
	State Highways, Spurs, Loops, Business Routes	68.174	199.300	753,552.820	66,364.817
	Farm or Ranch to Market Roads and Spurs	217.309	445.958	720,826.131	105,993.819
	Pass, Park and Recreation Roads	9.473	18.946	11,446.761	1,722.751
	Frontage Roads	53.079	106.158	81,291.435	2,596.866
	On-System Subtotal	410.662	994.948	3,225,988.416	488,877.415
	City Streets	500.085	1,017.696	425,036.382	13,723.120
	Certified County Roads	960.551	1,921.102	382,532.983	11,722.710
	Toll Road Authority Roads	12.203	48.812	104,983.400	8,820.467
	Federal Roads	2.842	5.684	241.570	8.526
	Off-System Subtotal	1,475.681	2,993.294	912,794.335	34,274.823
	County Total	1,886.343	3,988.242	4,138,782.751	523,152.238

Mileage

by County by Highway System

County	Highway System	Centerline	Lane	DVMT	Truck DVMT
Jones (128)					
	US Highways	84.879	271.606	298,675.805	41,874.251
	State Highways, Spurs, Loops, Business Routes	37.390	78.576	46,040.009	11,562.170
	Farm or Ranch to Market Roads and Spurs	292.125	584.250	117,274.407	14,740.939
	Frontage Roads	35.943	71.886	7,376.213	249.052
	On-System Subtotal	450.337	1,006.318	469,366.434	68,426.412
	City Streets	148.801	297.602	4,772.997	66.279
	Certified County Roads	866.997	1,733.994	19,893.557	238.040
	Off-System Subtotal	1,015.798	2,031.596	24,666.554	304.319
	County Total	1,466.135	3,037.914	494,032.988	68,730.731

Mileage

by County by Highway System

County	Highway System	Centerline	Lane	DVMT	Truck DVMT
Karnes (129)					
	US Highways	27.370	69.882	212,022.749	40,338.546
	State Highways, Spurs, Loops, Business Routes	93.961	190.682	353,881.989	81,259.104
	Farm or Ranch to Market Roads and Spurs	214.903	431.694	233,954.816	44,632.492
	On-System Subtotal	336.234	692.258	799,859.554	166,230.142
	City Streets	76.224	152.448	4,759.773	159.514
	Certified County Roads	547.093	1,094.186	37,450.397	1,290.780
	Off-System Subtotal	623.317	1,246.634	42,210.170	1,450.294
	County Total	959.551	1,938.892	842,069.724	167,680.436

Mileage

by County by Highway System

County	Highway System	Centerline	Lane	DVMT	Truck DVMT
Kaufman (130)					
	IH Highways	26.939	113.512	1,127,914.766	353,916.817
	US Highways	62.019	248.076	1,452,881.441	99,556.194
	State Highways, Spurs, Loops, Business Routes	79.093	186.402	578,214.927	81,394.222
	Farm or Ranch to Market Roads and Spurs	278.330	566.786	927,437.739	51,813.297
	Frontage Roads	50.177	100.354	79,149.388	2,534.324
	On-System Subtotal	496.558	1,215.130	4,165,598.261	589,214.854
	City Streets	328.080	657.264	174,397.154	5,898.266
	Certified County Roads	781.913	1,578.294	119,556.387	3,676.123
	Off-System Subtotal	1,109.993	2,235.558	293,953.541	9,574.389
	County Total	1,606.551	3,450.688	4,459,551.802	598,789.243

Mileage

by County by Highway System

County	Highway System	Centerline	Lane	DVMT	Truck DVMT
Kendall (131)					
	IH Highways	22.909	91.636	645,050.836	111,117.133
	US Highways	15.850	46.480	163,637.839	11,584.781
	State Highways, Spurs, Loops, Business Routes	20.473	45.148	194,019.921	6,370.690
	Farm or Ranch to Market Roads and Spurs	107.229	216.043	155,161.118	20,403.866
	Frontage Roads	26.778	53.556	39,380.395	1,259.226
	On-System Subtotal	193.239	452.863	1,197,250.109	150,735.696
	City Streets	77.924	155.848	35,032.583	1,146.769
	Certified County Roads	411.293	822.586	70,772.666	2,227.747
	Off-System Subtotal	489.217	978.434	105,805.249	3,374.516
	County Total	682.456	1,431.297	1,303,055.358	154,110.212

Mileage

by County by Highway System

County	Highway System	Centerline	Lane	DVMT	Truck DVMT
Kent (132)					
	US Highways	35.421	70.842	20,577.515	4,643.723
	State Highways, Spurs, Loops, Business Routes	60.288	120.576	18,265.533	4,176.426
	Farm or Ranch to Market Roads and Spurs	65.730	131.460	4,992.160	1,407.567
	On-System Subtotal	161.439	322.878	43,835.208	10,227.716
	City Streets	11.998	23.996	240.412	0.000
	Certified County Roads	217.080	434.160	3,984.073	6.265
	Off-System Subtotal	229.078	458.156	4,224.485	6.265
	County Total	390.517	781.034	48,059.693	10,233.981

Mileage

by County by Highway System

County	Highway System	Centerline	Lane	DVMT	Truck DVMT
Kerr (133)					
	IH Highways	37.501	150.004	483,576.432	167,078.165
	US Highways	16.591	35.131	22,029.938	3,448.475
	State Highways, Spurs, Loops, Business Routes	139.599	329.199	628,889.285	40,128.377
	Farm or Ranch to Market Roads and Spurs	79.746	161.740	93,656.648	11,309.585
	Frontage Roads	17.419	34.838	822.063	30.312
	On-System Subtotal	290.856	710.912	1,228,974.366	221,994.914
	City Streets	161.744	327.084	107,144.501	3,252.988
	Certified County Roads	450.900	902.766	49,896.249	1,629.368
	Off-System Subtotal	612.644	1,229.850	157,040.750	4,882.356
	County Total	903.500	1,940.762	1,386,015.116	226,877.270

Mileage

by County by Highway System

Kimble (134)

County	Highway System	Centerline	Lane	DVMT	Truck DVMT
	IH Highways	43.810	175.240	508,962.442	190,726.092
	US Highways	81.404	169.012	113,511.544	22,168.966
	State Highways, Spurs, Loops, Business Routes	8.355	18.482	5,753.984	1,256.786
	Farm or Ranch to Market Roads and Spurs	125.525	251.050	28,679.177	3,575.240
	Pass, Park and Recreation Roads	1.886	3.772	279.128	16.974
	Frontage Roads	33.847	67.694	2,455.934	69.116
	On-System Subtotal	294.827	685.250	659,642.209	217,813.174
	City Streets	27.535	55.070	550.700	0.000
	Certified County Roads	318.185	636.370	7,965.910	140.495
	Off-System Subtotal	345.720	691.440	8,516.610	140.495
	County Total	640.547	1,376.690	668,158.819	217,953.669

Mileage

by County by Highway System

County	Highway System	Centerline	Lane	DVMT	Truck DVMT
King (135)					
	US Highways	63.875	146.380	74,049.706	16,416.939
	State Highways, Spurs, Loops, Business Routes	7.238	14.476	1,247.330	393.744
	Farm or Ranch to Market Roads and Spurs	22.590	45.180	1,176.833	202.148
	On-System Subtotal	93.703	206.036	76,473.869	17,012.831
	Certified County Roads	200.285	400.570	4,966.203	136.716
	Off-System Subtotal	200.285	400.570	4,966.203	136.716
	County Total	293.988	606.606	81,440.072	17,149.547
Kinney (136)					
	US Highways	51.492	103.748	183,014.532	29,615.386
	State Highways, Spurs, Loops, Business Routes	18.178	36.356	12,825.310	960.672
	Farm or Ranch to Market Roads and Spurs	133.749	267.498	22,053.744	2,998.482
	On-System Subtotal	203.419	407.602	217,893.586	33,574.540
	City Streets	31.417	62.834	3,141.700	94.251
	Certified County Roads	63.096	126.192	2,104.690	41.360
	Off-System Subtotal	94.513	189.026	5,246.390	135.611
	County Total	297.932	596.628	223,139.976	33,710.151

Mileage

by County by Highway System

Kleberg (137)

County	Highway System	Centerline	Lane	DVMT	Truck DVMT
	US Highways	21.681	86.560	393,749.115	71,196.867
	State Highways, Spurs, Loops, Business Routes	35.088	85.318	233,422.050	32,256.948
	Farm or Ranch to Market Roads and Spurs	82.723	178.092	126,878.094	10,858.971
	Pass, Park and Recreation Roads	6.811	13.622	5,946.003	177.086
	Frontage Roads	5.305	10.516	14,166.451	454.202
	On-System Subtotal	151.608	374.108	774,161.713	114,944.074
	City Streets	123.441	253.888	115,080.105	3,593.315
	Certified County Roads	179.086	358.172	16,973.982	548.796
	Federal Roads	44.418	88.836	2,655.543	91.773
	Off-System Subtotal	346.945	700.896	134,709.630	4,233.884
	County Total	498.553	1,075.004	908,871.343	119,177.958

Mileage

by County by Highway System

County	Highway System	Centerline	Lane	DVMT	Truck DVMT
Knox (138)					
	US Highways	43.532	113.010	79,883.542	19,099.570
	State Highways, Spurs, Loops, Business Routes	63.819	128.678	31,777.221	12,057.274
	Farm or Ranch to Market Roads and Spurs	112.095	224.190	9,353.713	4,473.705
	On-System Subtotal	219.446	465.878	121,014.476	35,630.549
	City Streets	54.456	108.912	1,975.621	63.133
	Certified County Roads	400.511	801.022	10,230.933	279.493
	Federal Roads	0.691	1.382	20.730	0.691
	Off-System Subtotal	455.658	911.316	12,227.284	343.317
	County Total	675.104	1,377.194	133,241.760	35,973.866

Mileage

by County by Highway System

Lamar (139)

County	Highway System	Centerline	Lane	DVMT	Truck DVMT
	US Highways	62.901	189.593	655,122.808	87,358.901
	State Highways, Spurs, Loops, Business Routes	32.282	111.832	224,296.550	44,012.625
	Farm or Ranch to Market Roads and Spurs	347.286	697.816	295,793.261	18,503.352
	Frontage Roads	2.296	4.592	2,813.858	89.977
	On-System Subtotal	444.765	1,003.833	1,178,026.477	149,964.855
	City Streets	235.551	471.102	96,852.211	4,845.177
	Certified County Roads	858.554	1,717.471	53,871.310	2,117.896
	Federal Roads	13.126	26.252	1,115.710	39.378
	Off-System Subtotal	1,107.231	2,214.825	151,839.231	7,002.451
	County Total	1,551.996	3,218.658	1,329,865.708	156,967.306

Mileage

by County by Highway System

County	Highway System	Centerline	Lane	DVMT	Truck DVMT
Lamb (140)					
	US Highways	98.916	273.862	349,180.713	75,956.034
	State Highways, Spurs, Loops, Business Routes	6.193	15.580	7,633.403	1,379.993
	Farm or Ranch to Market Roads and Spurs	253.900	509.734	103,439.584	18,168.601
	On-System Subtotal	359.009	799.176	460,253.700	95,504.628
	City Streets	114.398	228.796	15,814.113	500.211
	Certified County Roads	1,196.411	2,392.822	24,318.652	152.672
	Off-System Subtotal	1,310.809	2,621.618	40,132.765	652.883
	County Total	1,669.818	3,420.794	500,386.465	96,157.511
Lampasas (141)					
	US Highways	82.602	240.312	560,917.053	67,864.852
	State Highways, Spurs, Loops, Business Routes	1.327	2.654	7,819.230	1,314.924
	Farm or Ranch to Market Roads and Spurs	134.857	274.746	120,656.801	12,662.139
	On-System Subtotal	218.786	517.712	689,393.084	81,841.915
	City Streets	86.771	173.021	22,503.233	779.394
	Certified County Roads	448.814	897.628	43,616.709	1,401.250
	Off-System Subtotal	535.585	1,070.649	66,119.942	2,180.644
	County Total	754.371	1,588.361	755,513.026	84,022.559

Mileage

by County by Highway System

County	Highway System	Centerline	Lane	DVMT	Truck DVMT
La Salle (142)					
	IH Highways	44.095	176.380	889,060.566	442,199.958
	State Highways, Spurs, Loops, Business Routes	39.622	84.156	148,048.768	27,576.907
	Farm or Ranch to Market Roads and Spurs	108.732	217.464	140,274.025	30,631.775
	Frontage Roads	85.228	170.456	52,008.567	1,658.794
	On-System Subtotal	277.677	648.456	1,229,391.926	502,067.434
	City Streets	42.501	85.002	1,275.030	42.501
	Certified County Roads	219.162	438.324	8,076.270	287.431
	Off-System Subtotal	261.663	523.326	9,351.300	329.932
	County Total	539.340	1,171.782	1,238,743.226	502,397.366

Mileage

by County by Highway System

County	Highway System	Centerline	Lane	DVMT	Truck DVMT
Lavaca (143)					
	US Highways	81.618	194.620	373,811.444	64,587.565
	State Highways, Spurs, Loops, Business Routes	44.654	91.200	118,339.714	22,623.534
	Farm or Ranch to Market Roads and Spurs	188.847	378.750	99,650.872	13,080.186
	Frontage Roads	3.073	6.146	197.988	6.093
	On-System Subtotal	318.192	670.716	592,000.018	100,297.378
	City Streets	90.982	181.964	20,306.351	714.095
	Certified County Roads	862.646	1,723.963	46,891.320	1,888.146
	Off-System Subtotal	953.628	1,905.927	67,197.671	2,602.241
	County Total	1,271.820	2,576.643	659,197.689	102,899.619

Mileage

by County by Highway System

County	Highway System	Centerline	Lane	DVMT	Truck DVMT
Lee (144)					
	US Highways	49.501	199.182	410,046.942	81,022.058
	State Highways, Spurs, Loops, Business Routes	22.716	87.164	172,484.103	23,802.532
	Farm or Ranch to Market Roads and Spurs	121.136	242.272	122,284.666	16,681.917
	On-System Subtotal	193.353	528.618	704,815.711	121,506.507
	City Streets	56.527	113.054	14,435.942	480.709
	Certified County Roads	483.137	966.274	45,440.182	1,440.145
	Federal Roads	2.454	4.908	208.590	7.362
	Off-System Subtotal	542.118	1,084.236	60,084.714	1,928.216
	County Total	735.471	1,612.854	764,900.425	123,434.723

Mileage

by County by Highway System

County	Highway System	Centerline	Lane	DVMT	Truck DVMT
Leon (145)					
	IH Highways	28.515	114.060	971,073.419	317,820.702
	US Highways	41.571	85.978	271,269.100	71,189.839
	State Highways, Spurs, Loops, Business Routes	74.153	148.306	179,068.909	29,143.545
	Farm or Ranch to Market Roads and Spurs	207.518	415.036	150,117.874	11,022.033
	Frontage Roads	37.918	75.836	10,970.185	352.396
	On-System Subtotal	389.675	839.216	1,582,499.487	429,528.515
	City Streets	63.364	126.728	6,017.690	193.289
	Certified County Roads	597.028	1,194.056	43,267.616	1,407.046
	Off-System Subtotal	660.392	1,320.784	49,285.306	1,600.335
	County Total	1,050.067	2,160.000	1,631,784.793	431,128.850

Mileage

by County by Highway System

County	Highway System	Centerline	Lane	DVMT	Truck DVMT
Liberty (146)					
	IH Highways	0.274	1.096	11,486.354	1,516.042
	US Highways	43.969	147.629	739,656.321	79,722.259
	State Highways, Spurs, Loops, Business Routes	115.682	269.532	749,189.920	105,945.352
	Farm or Ranch to Market Roads and Spurs	202.223	407.204	547,176.050	55,589.084
	Frontage Roads	8.868	17.736	8,929.877	285.595
	On-System Subtotal	371.016	843.197	2,056,438.522	243,058.332
	City Streets	244.236	488.472	120,402.343	3,865.135
	Certified County Roads	742.327	1,484.654	141,928.610	4,384.614
	Federal Roads	2.144	3.189	162.944	4.288
	Off-System Subtotal	988.707	1,976.315	262,493.897	8,254.037
	County Total	1,359.723	2,819.512	2,318,932.419	251,312.369

Mileage

by County by Highway System

Limestone (147)

County	Highway System	Centerline	Lane	DVMT	Truck DVMT
	US Highways	27.453	57.652	126,226.925	17,692.738
	State Highways, Spurs, Loops, Business Routes	96.154	202.326	360,921.825	53,477.494
	Farm or Ranch to Market Roads and Spurs	251.137	502.274	161,812.114	20,990.515
	Pass, Park and Recreation Roads	3.919	7.838	327.900	120.988
	On-System Subtotal	378.663	770.090	649,288.764	92,281.735
	City Streets	119.005	238.010	39,416.788	1,285.019
	Certified County Roads	877.849	1,755.012	95,835.763	3,291.749
	Off-System Subtotal	996.854	1,993.022	135,252.551	4,576.768
	County Total	1,375.517	2,763.112	784,541.315	96,858.503

Mileage

by County by Highway System

County	Highway System	Centerline	Lane	DVMT	Truck DVMT
Lipscomb (148)					
	US Highways	14.928	31.818	16,956.344	6,464.022
	State Highways, Spurs, Loops, Business Routes	101.688	217.453	80,836.726	16,060.524
	Farm or Ranch to Market Roads and Spurs	81.178	162.508	21,771.396	1,075.128
	On-System Subtotal	197.794	411.779	119,564.466	23,599.674
	City Streets	36.226	72.452	1,464.686	24.200
	Certified County Roads	420.017	840.034	11,450.426	147.690
	Off-System Subtotal	456.243	912.486	12,915.112	171.890
	County Total	654.037	1,324.265	132,479.578	23,771.564

Mileage

by County by Highway System

Live Oak (149)

County	Highway System	Centerline	Lane	DVMT	Truck DVMT
	IH Highways	44.266	177.064	861,809.131	219,220.280
	US Highways	75.459	236.175	419,500.072	117,612.376
	State Highways, Spurs, Loops, Business Routes	22.618	47.293	99,068.388	33,048.941
	Farm or Ranch to Market Roads and Spurs	201.540	403.080	96,166.174	17,880.583
	Frontage Roads	72.211	144.422	16,243.926	507.850
	On-System Subtotal	416.094	1,008.034	1,492,787.691	388,270.030
	City Streets	44.312	88.624	3,524.812	111.079
	Certified County Roads	502.830	1,005.660	27,604.977	839.661
	Federal Roads	10.614	21.228	371.490	10.614
	Off-System Subtotal	557.756	1,115.512	31,501.279	961.354
	County Total	973.850	2,123.546	1,524,288.970	389,231.384

Mileage

by County by Highway System

County	Highway System	Centerline	Lane	DVMT	Truck DVMT
Llano (150)					
	State Highways, Spurs, Loops, Business Routes	121.580	268.222	346,637.962	47,938.524
	Farm or Ranch to Market Roads and Spurs	106.079	230.358	148,422.835	7,995.324
	On-System Subtotal	227.659	498.580	495,060.797	55,933.848
	City Streets	152.539	305.078	7,862.033	159.201
	Certified County Roads	498.647	997.294	19,830.279	323.939
	Off-System Subtotal	651.186	1,302.372	27,692.312	483.140
	County Total	878.845	1,800.952	522,753.109	56,416.988
Loving (151)					
	State Highways, Spurs, Loops, Business Routes	20.328	40.656	169,277.131	52,146.499
	Farm or Ranch to Market Roads and Spurs	13.820	27.640	24,424.053	735.496
	On-System Subtotal	34.148	68.296	193,701.184	52,881.995
	Certified County Roads	43.306	86.612	223,099.727	7,148.520
	Off-System Subtotal	43.306	86.612	223,099.727	7,148.520
	County Total	77.454	154.908	416,800.911	60,030.515

Mileage

by County by Highway System

County	Highway System	Centerline	Lane	DVMT	Truck DVMT
Lubbock (152)					
	IH Highways	21.306	101.608	627,227.995	66,290.857
	US Highways	90.076	381.494	1,281,254.217	161,634.391
	State Highways, Spurs, Loops, Business Routes	55.970	229.666	982,598.014	104,944.938
	Farm or Ranch to Market Roads and Spurs	334.744	718.189	719,018.389	69,787.312
	Frontage Roads	135.658	294.613	450,714.508	14,424.582
	On-System Subtotal	637.754	1,725.570	4,060,813.123	417,082.080
	City Streets	1,312.068	2,911.635	2,539,877.536	98,482.118
	Certified County Roads	1,183.782	2,390.837	235,640.722	8,153.311
	Off-System Subtotal	2,495.850	5,302.472	2,775,518.258	106,635.429
	County Total	3,133.604	7,028.042	6,836,331.381	523,717.509

Mileage

by County by Highway System

Lynn (153)

County	Highway System	Centerline	Lane	DVMT	Truck DVMT
	US Highways	64.666	203.038	343,633.874	63,858.197
	State Highways, Spurs, Loops, Business Routes	3.467	8.820	3,628.388	387.031
	Farm or Ranch to Market Roads and Spurs	241.525	485.058	66,153.237	10,105.932
	Frontage Roads	8.244	16.488	1,772.960	56.567
	On-System Subtotal	317.902	713.404	415,188.459	74,407.727
	City Streets	51.756	103.512	632.542	5.330
	Certified County Roads	901.458	1,802.916	12,704.412	40.592
	Off-System Subtotal	953.214	1,906.428	13,336.954	45.922
	County Total	1,271.116	2,619.832	428,525.413	74,453.649

Mileage

by County by Highway System

County	Highway System	Centerline	Lane	DVMT	Truck DVMT
Madison (154)					
	IH Highways	18.587	74.348	639,511.687	208,063.289
	US Highways	20.774	83.096	147,167.804	16,706.857
	State Highways, Spurs, Loops, Business Routes	75.661	160.688	181,635.475	23,554.093
	Farm or Ranch to Market Roads and Spurs	123.501	247.002	93,812.071	6,490.525
	Frontage Roads	25.834	51.668	7,133.983	230.279
	On-System Subtotal	264.357	616.802	1,069,261.020	255,045.043
	City Streets	34.444	68.888	9,324.552	305.331
	Certified County Roads	258.253	516.506	16,285.925	546.104
	Off-System Subtotal	292.697	585.394	25,610.477	851.435
	County Total	557.054	1,202.196	1,094,871.497	255,896.478

Mileage

by County by Highway System

County	Highway System	Centerline	Lane	DVMT	Truck DVMT
Marion (155)					
	US Highways	11.952	47.808	103,918.110	34,650.277
	State Highways, Spurs, Loops, Business Routes	53.676	111.503	106,407.592	16,524.575
	Farm or Ranch to Market Roads and Spurs	84.544	170.396	60,123.529	10,232.659
	On-System Subtotal	150.172	329.707	270,449.231	61,407.511
	City Streets	31.032	62.064	1,614.120	62.064
	Certified County Roads	349.901	702.838	41,750.939	1,374.382
	Federal Roads	22.123	44.246	1,880.455	66.369
	Off-System Subtotal	403.056	809.148	45,245.514	1,502.815
	County Total	553.228	1,138.855	315,694.745	62,910.326

Mileage

by County by Highway System

Martin (156)

County	Highway System	Centerline	Lane	DVMT	Truck DVMT
	IH Highways	13.473	53.892	311,202.043	99,543.284
	US Highways	1.375	5.500	5,809.959	819.895
	State Highways, Spurs, Loops, Business Routes	102.516	217.464	419,058.800	98,224.554
	Farm or Ranch to Market Roads and Spurs	123.091	246.182	99,601.987	35,333.705
	Frontage Roads	27.369	54.738	14,819.426	471.324
	On-System Subtotal	267.824	577.776	850,492.215	234,392.762
	City Streets	32.889	65.778	6,167.236	201.783
	Certified County Roads	458.905	917.810	36,022.583	1,426.630
	Off-System Subtotal	491.794	983.588	42,189.819	1,628.413
	County Total	759.618	1,561.364	892,682.034	236,021.175

Mileage

by County by Highway System

County	Highway System	Centerline	Lane	DVMT	Truck DVMT
Mason (157)					
	US Highways	52.947	140.687	111,575.763	16,795.607
	State Highways, Spurs, Loops, Business Routes	35.155	72.546	51,631.699	7,957.554
	Farm or Ranch to Market Roads and Spurs	104.211	208.422	21,779.164	2,095.348
	On-System Subtotal	192.313	421.655	184,986.626	26,848.509
	City Streets	30.558	61.116	2,882.511	103.494
	Certified County Roads	280.531	561.062	11,698.313	424.042
	Off-System Subtotal	311.089	622.178	14,580.824	527.536
	County Total	503.402	1,043.833	199,567.450	27,376.045
Matagorda (158)					
	State Highways, Spurs, Loops, Business Routes	98.905	248.608	631,047.440	55,263.938
	Farm or Ranch to Market Roads and Spurs	220.337	441.976	357,387.418	28,927.872
	On-System Subtotal	319.242	690.584	988,434.858	84,191.810
	City Streets	140.762	281.524	80,629.970	3,024.891
	Certified County Roads	590.340	1,180.680	78,830.576	2,337.742
	Federal Roads	0.388	0.388	30.264	0.776
	Off-System Subtotal	731.490	1,462.592	159,490.810	5,363.409
	County Total	1,050.732	2,153.176	1,147,925.668	89,555.219

Mileage

by County by Highway System

Maverick (159)

County	Highway System	Centerline	Lane	DVMT	Truck DVMT
	US Highways	81.729	206.964	545,814.199	83,308.430
	State Highways, Spurs, Loops, Business Routes	32.021	69.265	84,150.651	7,459.949
	Farm or Ranch to Market Roads and Spurs	107.415	221.744	334,573.331	34,670.800
	Frontage Roads	0.501	1.002	249.999	8.016
	On-System Subtotal	221.666	498.975	964,788.180	125,447.195
	City Streets	93.363	197.422	81,418.209	2,619.218
	Certified County Roads	164.582	329.549	37,987.435	1,322.959
	Toll Road Authority Roads	0.798	3.544	6,251.939	473.928
	Federal Roads	1.881	3.762	188.100	5.643
	Off-System Subtotal	260.624	534.277	125,845.683	4,421.748
	County Total	482.290	1,033.252	1,090,633.863	129,868.943

Mileage

by County by Highway System

McCulloch (160)

County	Highway System	Centerline	Lane	DVMT	Truck DVMT
	US Highways	113.115	240.313	280,859.503	42,078.063
	State Highways, Spurs, Loops, Business Routes	17.990	35.980	59,005.849	10,004.322
	Farm or Ranch to Market Roads and Spurs	165.857	331.714	38,192.534	5,936.833
	On-System Subtotal	296.962	608.007	378,057.886	58,019.218
	City Streets	76.746	153.492	19,911.132	692.451
	Certified County Roads	403.487	806.974	8,799.754	92.596
	Off-System Subtotal	480.233	960.466	28,710.886	785.047
	County Total	777.195	1,568.473	406,768.772	58,804.265

Mileage

by County by Highway System

County	Highway System	Centerline	Lane	DVMT	Truck DVMT
McLennan (161)					
	IH Highways	39.803	180.454	3,224,780.645	1,010,331.196
	US Highways	52.029	192.249	861,862.872	58,337.802
	State Highways, Spurs, Loops, Business Routes	113.924	378.443	1,243,005.212	165,748.054
	Farm or Ranch to Market Roads and Spurs	307.537	666.949	968,764.913	78,261.910
	Frontage Roads	134.414	269.277	463,890.083	14,848.307
	On-System Subtotal	647.707	1,687.372	6,762,303.725	1,327,527.269
	City Streets	1,144.265	2,385.937	1,316,112.032	49,807.283
	Certified County Roads	1,068.007	2,128.497	228,800.151	7,483.278
	Federal Roads	50.735	101.470	5,017.820	174.308
	Off-System Subtotal	2,263.007	4,615.904	1,549,930.003	57,464.869
	County Total	2,910.714	6,303.276	8,312,233.728	1,384,992.138

Mileage

by County by Highway System

McMullen (162)

County	Highway System	Centerline	Lane	DVMT	Truck DVMT
	US Highways	3.499	6.998	5,948.300	1,871.965
	State Highways, Spurs, Loops, Business Routes	81.930	163.860	211,401.848	70,113.025
	Farm or Ranch to Market Roads and Spurs	70.920	141.840	47,840.423	12,028.815
	Pass, Park and Recreation Roads	3.441	6.882	625.928	40.189
	On-System Subtotal	159.790	319.580	265,816.499	84,053.994
	Certified County Roads	173.057	346.114	11,879.031	311.257
	Federal Roads	5.615	11.230	477.275	16.845
	Off-System Subtotal	178.672	357.344	12,356.306	328.102
	County Total	338.462	676.924	278,172.805	84,382.096

Mileage

by County by Highway System

Medina (163)

County	Highway System	Centerline	Lane	DVMT	Truck DVMT
	IH Highways	12.665	50.660	365,843.699	137,878.525
	US Highways	37.331	149.785	494,879.666	54,480.169
	State Highways, Spurs, Loops, Business Routes	59.537	134.542	209,516.471	18,878.257
	Farm or Ranch to Market Roads and Spurs	194.804	391.574	290,924.442	38,697.298
	Pass, Park and Recreation Roads	4.316	8.632	9,661.992	636.908
	Frontage Roads	15.293	30.586	12,339.850	393.004
	On-System Subtotal	323.946	765.779	1,383,166.120	250,964.161
	City Streets	145.448	290.896	43,062.492	1,547.379
	Certified County Roads	793.177	1,586.354	82,956.041	2,706.814
	Off-System Subtotal	938.625	1,877.250	126,018.533	4,254.193
	County Total	1,262.571	2,643.029	1,509,184.653	255,218.354

Mileage

by County by Highway System

Menard (164)

County	Highway System	Centerline	Lane	DVMT	Truck DVMT
	US Highways	63.067	134.478	117,571.422	33,243.073
	State Highways, Spurs, Loops, Business Routes	16.916	34.145	15,564.886	2,065.400
	Farm or Ranch to Market Roads and Spurs	89.795	179.590	12,332.864	1,724.411
	On-System Subtotal	169.778	348.213	145,469.172	37,032.884
	City Streets	23.321	46.642	233.210	0.000
	Certified County Roads	130.537	254.046	2,674.660	59.019
	Off-System Subtotal	153.858	300.688	2,907.870	59.019
	County Total	323.636	648.901	148,377.042	37,091.903

Mileage

by County by Highway System

County	Highway System	Centerline	Lane	DVMT	Truck DVMT
Midland (165)					
	IH Highways	27.690	110.760	1,020,490.180	253,284.738
	State Highways, Spurs, Loops, Business Routes	135.528	473.560	2,279,815.858	192,383.251
	Farm or Ranch to Market Roads and Spurs	128.993	264.406	433,253.407	94,535.282
	Frontage Roads	110.493	230.076	425,930.156	13,635.880
	On-System Subtotal	402.704	1,078.802	4,159,489.601	553,839.151
	City Streets	631.717	1,382.905	1,075,861.127	60,360.597
	Certified County Roads	370.550	742.763	314,494.268	15,759.644
	Off-System Subtotal	1,002.267	2,125.668	1,390,355.395	76,120.241
	County Total	1,404.971	3,204.470	5,549,844.996	629,959.392

Mileage

by County by Highway System

County	Highway System	Centerline	Lane	DVMT	Truck DVMT
Milam (166)					
	US Highways	98.655	236.810	612,882.503	147,783.800
	State Highways, Spurs, Loops, Business Routes	6.061	12.122	35,811.913	7,910.182
	Farm or Ranch to Market Roads and Spurs	229.252	458.504	212,301.155	21,034.591
	On-System Subtotal	333.968	707.436	860,995.571	176,728.573
	City Streets	131.720	263.440	35,132.996	1,231.077
	Certified County Roads	792.663	1,585.326	38,585.582	1,621.311
	Off-System Subtotal	924.383	1,848.766	73,718.578	2,852.388
	County Total	1,258.351	2,556.202	934,714.149	179,580.961
Mills (167)					
	US Highways	48.533	126.511	220,675.256	32,810.256
	State Highways, Spurs, Loops, Business Routes	27.394	56.887	44,724.007	7,566.496
	Farm or Ranch to Market Roads and Spurs	133.231	266.462	36,672.377	5,310.206
	On-System Subtotal	209.158	449.860	302,071.640	45,686.958
	City Streets	22.514	45.028	1,778.079	48.297
	Certified County Roads	434.165	868.330	8,942.193	102.409
	Off-System Subtotal	456.679	913.358	10,720.272	150.706
	County Total	665.837	1,363.218	312,791.912	45,837.664

Mileage

by County by Highway System

County	Highway System	Centerline	Lane	DVMT	Truck DVMT
Mitchell (168)					
	IH Highways	32.043	128.172	575,658.450	182,129.348
	US Highways	0.551	2.204	5,561.837	1,288.900
	State Highways, Spurs, Loops, Business Routes	73.117	148.608	72,164.696	12,466.547
	Farm or Ranch to Market Roads and Spurs	128.208	256.416	26,308.196	4,543.531
	Frontage Roads	63.384	126.768	15,686.323	503.995
	On-System Subtotal	297.303	662.168	695,379.502	200,932.321
	City Streets	74.708	149.416	14,191.708	437.154
	Certified County Roads	453.612	907.224	9,950.693	112.136
	Off-System Subtotal	528.320	1,056.640	24,142.401	549.290
	County Total	825.623	1,718.808	719,521.903	201,481.611

Mileage

by County by Highway System

Montague (169)

County	Highway System	Centerline	Lane	DVMT	Truck DVMT
	US Highways	74.908	221.040	495,740.117	99,832.644
	State Highways, Spurs, Loops, Business Routes	52.190	111.164	96,451.031	17,233.985
	Farm or Ranch to Market Roads and Spurs	231.172	462.768	102,066.381	27,699.819
	Frontage Roads	27.299	54.598	4,236.246	130.934
	On-System Subtotal	385.569	849.570	698,493.775	144,897.382
	City Streets	93.379	186.758	25,041.299	948.434
	Certified County Roads	777.229	1,554.458	37,922.056	1,151.325
	Off-System Subtotal	870.608	1,741.216	62,963.355	2,099.759
	County Total	1,256.177	2,590.786	761,457.130	146,997.141

Mileage

by County by Highway System

Montgomery (170)

County	Highway System	Centerline	Lane	DVMT	Truck DVMT
	IH Highways	45.548	240.856	4,731,916.604	514,510.508
	State Highways, Spurs, Loops, Business Routes	122.773	381.783	2,258,463.789	195,822.271
	Farm or Ranch to Market Roads and Spurs	242.310	500.424	2,584,678.917	108,076.370
	Frontage Roads	92.908	189.173	1,053,234.528	33,776.476
	On-System Subtotal	503.539	1,312.236	10,628,293.838	852,185.625
	City Streets	472.894	979.960	560,577.362	18,050.009
	Certified County Roads	2,720.195	5,521.548	3,044,354.134	101,019.277
	Federal Roads	10.124	20.248	1,417.360	50.620
	Off-System Subtotal	3,203.213	6,521.756	3,606,348.856	119,119.906
	County Total	3,706.752	7,833.992	14,234,642.694	971,305.531

Mileage

by County by Highway System

County	Highway System	Centerline	Lane	DVMT	Truck DVMT
Moore (171)					
	US Highways	41.349	150.508	348,595.248	121,369.543
	State Highways, Spurs, Loops, Business Routes	31.390	65.920	45,458.152	11,948.949
	Farm or Ranch to Market Roads and Spurs	126.370	255.376	122,025.680	27,172.854
	Frontage Roads	3.109	7.392	2,974.516	94.951
	On-System Subtotal	202.218	479.196	519,053.596	160,586.297
	City Streets	94.495	192.096	32,531.021	1,035.291
	Certified County Roads	336.134	672.268	34,564.010	992.258
	Federal Roads	8.017	12.278	425.785	11.268
	Off-System Subtotal	438.646	876.642	67,520.816	2,038.817
	County Total	640.864	1,355.838	586,574.412	162,625.114

Mileage

by County by Highway System

County	Highway System	Centerline	Lane	DVMT	Truck DVMT
Morris (172)					
	IH Highways	7.189	28.756	196,406.439	80,004.675
	US Highways	40.571	136.680	158,854.757	29,003.023
	State Highways, Spurs, Loops, Business Routes	29.724	76.811	97,453.790	11,079.354
	Farm or Ranch to Market Roads and Spurs	55.882	114.201	37,243.920	6,580.127
	Pass, Park and Recreation Roads	1.242	2.484	322.920	27.324
	On-System Subtotal	134.608	358.932	490,281.826	126,694.503
	City Streets	73.673	147.346	2,946.920	147.346
	Certified County Roads	258.197	518.920	24,829.855	753.655
	Federal Roads	0.557	1.114	47.345	1.671
	Off-System Subtotal	332.427	667.380	27,824.120	902.672
	County Total	467.035	1,026.312	518,105.946	127,597.175

Mileage

by County by Highway System

County	Highway System	Centerline	Lane	DVMT	Truck DVMT
Motley (173)					
	US Highways	31.525	63.050	30,289.950	7,272.059
	State Highways, Spurs, Loops, Business Routes	36.771	73.542	14,311.917	1,390.162
	Farm or Ranch to Market Roads and Spurs	96.795	194.172	9,745.396	1,857.210
	On-System Subtotal	165.091	330.764	54,347.263	10,519.431
	City Streets	23.360	46.720	813.135	26.284
	Certified County Roads	238.171	476.342	5,571.759	157.299
	Off-System Subtotal	261.531	523.062	6,384.894	183.583
	County Total	426.622	853.826	60,732.157	10,703.014

Mileage

by County by Highway System

County	Highway System	Centerline	Lane	DVMT	Truck DVMT
Nacogdoches (174)					
	US Highways	44.268	177.072	771,574.820	184,703.178
	State Highways, Spurs, Loops, Business Routes	115.067	293.321	601,206.628	108,605.021
	Farm or Ranch to Market Roads and Spurs	244.115	509.884	344,686.553	24,980.024
	On-System Subtotal	403.450	980.277	1,717,468.001	318,288.223
	City Streets	178.728	357.970	71,080.220	2,327.364
	Certified County Roads	759.788	1,519.576	60,491.054	2,008.768
	Federal Roads	2.119	4.238	180.115	6.357
	Off-System Subtotal	940.635	1,881.784	131,751.389	4,342.489
	County Total	1,344.085	2,862.061	1,849,219.390	322,630.712

Mileage

by County by Highway System

County	Highway System	Centerline	Lane	DVMT	Truck DVMT
Navarro (175)					
	IH Highways	30.705	122.820	1,287,141.071	361,384.659
	US Highways	21.771	44.102	102,075.245	14,136.183
	State Highways, Spurs, Loops, Business Routes	99.785	305.368	543,260.995	74,435.242
	Farm or Ranch to Market Roads and Spurs	306.243	612.486	210,992.103	24,578.189
	Frontage Roads	53.540	107.080	35,392.844	1,130.561
	On-System Subtotal	512.044	1,191.856	2,178,862.258	475,664.834
	City Streets	276.399	552.798	128,502.026	4,137.015
	Certified County Roads	916.260	1,832.520	46,679.251	1,640.247
	Federal Roads	12.796	25.592	1,085.987	38.043
	Off-System Subtotal	1,205.455	2,410.910	176,267.264	5,815.305
	County Total	1,717.499	3,602.766	2,355,129.522	481,480.139

Mileage

by County by Highway System

County	Highway System	Centerline	Lane	DVMT	Truck DVMT
Newton (176)					
	US Highways	20.263	41.046	54,882.365	12,790.082
	State Highways, Spurs, Loops, Business Routes	108.457	224.655	221,151.476	34,123.121
	Farm or Ranch to Market Roads and Spurs	122.741	245.482	60,244.515	16,108.241
	Pass, Park and Recreation Roads	20.873	41.746	13,206.863	3,423.684
	Frontage Roads	0.326	0.652	166.454	5.236
	On-System Subtotal	272.660	553.581	349,651.673	66,450.364
	City Streets	24.459	48.918	5,460.274	172.035
	Certified County Roads	549.691	1,099.382	53,282.923	1,634.065
	Federal Roads	0.005	0.010	0.150	0.005
	Off-System Subtotal	574.155	1,148.310	58,743.347	1,806.105
	County Total	846.815	1,701.891	408,395.020	68,256.469

Mileage

by County by Highway System

Nolan (177)

County	Highway System	Centerline	Lane	DVMT	Truck DVMT
	IH Highways	31.902	127.608	790,219.592	244,890.750
	US Highways	11.586	45.066	111,084.849	32,010.249
	State Highways, Spurs, Loops, Business Routes	62.783	145.981	158,590.720	36,898.812
	Farm or Ranch to Market Roads and Spurs	120.014	242.438	59,038.869	7,574.114
	Frontage Roads	64.505	129.010	27,880.159	896.431
	On-System Subtotal	290.790	690.103	1,146,814.189	322,270.356
	City Streets	134.287	268.574	41,131.865	1,319.497
	Certified County Roads	473.877	947.754	19,424.595	450.213
	Off-System Subtotal	608.164	1,216.328	60,556.460	1,769.710
	County Total	898.954	1,906.431	1,207,370.649	324,040.066

Mileage

by County by Highway System

Nueces (178)

County	Highway System	Centerline	Lane	DVMT	Truck DVMT
	IH Highways	24.370	130.083	1,273,916.980	144,100.250
	US Highways	21.649	97.498	636,462.182	120,522.891
	State Highways, Spurs, Loops, Business Routes	137.221	525.663	3,343,730.388	178,116.291
	Farm or Ranch to Market Roads and Spurs	241.646	529.371	927,032.528	103,738.483
	Pass, Park and Recreation Roads	8.783	35.106	232,045.145	8,466.309
	Frontage Roads	102.178	212.764	404,571.889	12,991.215
	On-System Subtotal	535.847	1,530.485	6,817,759.112	567,935.439
	City Streets	1,347.453	2,905.175	2,411,460.195	98,505.034
	Certified County Roads	704.403	1,408.806	146,057.448	8,868.990
	Federal Roads	22.539	45.078	5,927.757	202.851
	Off-System Subtotal	2,074.395	4,359.059	2,563,445.400	107,576.875
	County Total	2,610.242	5,889.544	9,381,204.512	675,512.314

Mileage

by County by Highway System

County	Highway System	Centerline	Lane	DVMT	Truck DVMT
Ochiltree (179)					
	US Highways	34.961	75.138	83,220.416	17,471.061
	State Highways, Spurs, Loops, Business Routes	62.615	125.230	123,592.591	33,160.360
	Farm or Ranch to Market Roads and Spurs	114.492	228.984	53,686.982	9,979.841
	On-System Subtotal	212.068	429.352	260,499.989	60,611.262
	City Streets	56.672	113.344	24,605.216	825.093
	Certified County Roads	667.894	1,335.788	26,625.171	595.417
	Off-System Subtotal	724.566	1,449.132	51,230.387	1,420.510
	County Total	936.634	1,878.484	311,730.376	62,031.772

Mileage

by County by Highway System

County	Highway System	Centerline	Lane	DVMT	Truck DVMT
Oldham (180)					
	IH Highways	49.296	197.184	722,393.343	245,018.711
	US Highways	34.994	80.315	84,836.988	42,830.618
	State Highways, Spurs, Loops, Business Routes	12.160	29.468	4,799.216	399.502
	Farm or Ranch to Market Roads and Spurs	18.432	37.663	22,280.957	2,211.448
	Frontage Roads	61.128	122.256	9,991.532	331.511
	On-System Subtotal	176.010	466.886	844,302.036	290,791.790
	City Streets	22.901	45.802	476.004	0.843
	Certified County Roads	165.830	331.660	3,719.659	52.205
	Off-System Subtotal	188.731	377.462	4,195.663	53.048
	County Total	364.741	844.348	848,497.699	290,844.838

Mileage

by County by Highway System

County	Highway System	Centerline	Lane	DVMT	Truck DVMT
Orange (181)					
	IH Highways	25.227	115.542	1,525,234.992	345,849.189
	State Highways, Spurs, Loops, Business Routes	54.813	174.930	691,676.886	56,575.022
	Farm or Ranch to Market Roads and Spurs	108.158	244.085	506,008.520	28,262.707
	Frontage Roads	45.657	91.314	103,899.936	3,326.781
	On-System Subtotal	233.855	625.871	2,826,820.334	434,013.699
	City Streets	326.632	653.264	241,669.551	7,676.613
	Certified County Roads	392.061	783.512	143,976.480	4,662.311
	Off-System Subtotal	718.693	1,436.776	385,646.031	12,338.924
	County Total	952.548	2,062.647	3,212,466.365	446,352.623

Mileage

by County by Highway System

County	Highway System	Centerline	Lane	DVMT	Truck DVMT
Palo Pinto (182)					
	IH Highways	20.569	82.276	515,210.448	225,199.563
	US Highways	68.276	154.875	301,011.659	35,888.900
	State Highways, Spurs, Loops, Business Routes	93.669	187.716	116,822.709	22,100.530
	Farm or Ranch to Market Roads and Spurs	148.445	297.478	102,187.079	13,110.277
	Pass, Park and Recreation Roads	9.144	18.288	7,124.643	1,261.238
	Frontage Roads	41.377	82.754	5,666.006	188.011
	On-System Subtotal	381.480	823.387	1,048,022.544	297,748.519
	City Streets	163.291	330.924	46,483.414	1,854.010
	Certified County Roads	420.432	840.864	37,627.746	1,357.345
	Off-System Subtotal	583.723	1,171.788	84,111.160	3,211.355
	County Total	965.203	1,995.175	1,132,133.704	300,959.874

Mileage

by County by Highway System

County	Highway System	Centerline	Lane	DVMT	Truck DVMT
Panola (183)					
	US Highways	64.930	242.624	496,414.612	144,403.466
	State Highways, Spurs, Loops, Business Routes	48.503	121.753	284,095.511	44,658.373
	Farm or Ranch to Market Roads and Spurs	204.070	408.140	173,509.347	25,204.751
	On-System Subtotal	317.503	772.517	954,019.470	214,266.590
	City Streets	66.426	132.852	14,653.878	491.837
	Certified County Roads	603.478	1,206.956	73,780.699	2,141.338
	Off-System Subtotal	669.904	1,339.808	88,434.577	2,633.175
	County Total	987.407	2,112.325	1,042,454.047	216,899.765

Mileage

by County by Highway System

Parker (184)

County	Highway System	Centerline	Lane	DVMT	Truck DVMT
	IH Highways	34.232	152.050	1,743,501.959	421,709.215
	US Highways	27.898	111.696	458,364.747	31,444.774
	State Highways, Spurs, Loops, Business Routes	41.663	104.362	388,029.891	38,309.637
	Farm or Ranch to Market Roads and Spurs	194.713	406.256	767,120.085	98,368.125
	Pass, Park and Recreation Roads	0.743	1.486	155.287	51.267
	Frontage Roads	55.418	110.836	112,023.785	3,587.112
	On-System Subtotal	354.667	886.686	3,469,195.754	593,470.130
	City Streets	382.801	773.904	321,664.884	11,047.327
	Certified County Roads	1,202.714	2,405.428	380,553.487	12,749.291
	Off-System Subtotal	1,585.515	3,179.332	702,218.371	23,796.618
	County Total	1,940.182	4,066.018	4,171,414.125	617,266.748

Mileage

by County by Highway System

County	Highway System	Centerline	Lane	DVMT	Truck DVMT
Parmer (185)					
	US Highways	49.150	198.088	274,056.657	70,264.145
	State Highways, Spurs, Loops, Business Routes	59.087	123.174	77,626.211	24,790.839
	Farm or Ranch to Market Roads and Spurs	144.221	289.930	70,731.811	11,995.312
	Frontage Roads	1.196	2.392	225.117	6.996
	On-System Subtotal	253.654	613.584	422,639.796	107,057.292
	City Streets	49.441	98.882	770.305	9.995
	Certified County Roads	1,063.556	2,127.112	21,896.355	127.515
	Off-System Subtotal	1,112.997	2,225.994	22,666.660	137.510
	County Total	1,366.651	2,839.578	445,306.456	107,194.802

Mileage

by County by Highway System

County	Highway System	Centerline	Lane	DVMT	Truck DVMT
Pecos (186)					
	IH Highways	100.307	401.228	700,698.462	298,815.214
	US Highways	197.563	422.618	345,670.331	89,468.668
	State Highways, Spurs, Loops, Business Routes	65.609	150.606	105,781.230	12,355.875
	Farm or Ranch to Market Roads and Spurs	205.684	414.139	184,568.708	40,354.033
	Frontage Roads	149.165	298.330	13,187.513	419.045
	On-System Subtotal	718.328	1,686.921	1,349,906.244	441,412.835
	City Streets	94.111	188.133	38,665.534	1,256.297
	Certified County Roads	525.136	1,047.352	34,360.162	1,172.951
	Off-System Subtotal	619.247	1,235.485	73,025.696	2,429.248
	County Total	1,337.575	2,922.406	1,422,931.940	443,842.083

Mileage

by County by Highway System

County	Highway System	Centerline	Lane	DVMT	Truck DVMT
Polk (187)					
	US Highways	101.338	320.596	1,198,849.470	233,315.826
	State Highways, Spurs, Loops, Business Routes	29.783	77.256	112,575.420	22,567.704
	Farm or Ranch to Market Roads and Spurs	221.483	442.966	262,711.641	25,586.768
	Pass, Park and Recreation Roads	3.720	7.440	7,004.614	469.900
	Frontage Roads	8.209	16.418	40,371.999	1,293.172
	On-System Subtotal	364.533	864.676	1,621,513.144	283,233.370
	City Streets	101.758	203.516	19,779.190	653.714
	Certified County Roads	823.763	1,647.526	64,079.005	2,321.990
	Off-System Subtotal	925.521	1,851.042	83,858.195	2,975.704
	County Total	1,290.054	2,715.718	1,705,371.339	286,209.074

Mileage

by County by Highway System

Potter (188)

County	Highway System	Centerline	Lane	DVMT	Truck DVMT
	IH Highways	32.135	157.132	1,109,577.513	272,906.392
	US Highways	47.906	207.217	557,165.307	175,443.185
	State Highways, Spurs, Loops, Business Routes	78.861	238.864	520,419.619	56,238.210
	Farm or Ranch to Market Roads and Spurs	67.290	146.214	205,513.639	25,429.188
	Frontage Roads	78.179	156.358	179,271.425	5,740.165
	On-System Subtotal	304.371	905.785	2,571,947.503	535,757.140
	City Streets	613.248	1,336.160	757,887.698	30,663.168
	Certified County Roads	282.026	563.709	34,344.037	1,446.443
	Federal Roads	16.974	30.210	564.340	11.214
	Off-System Subtotal	912.248	1,930.079	792,796.075	32,120.825
	County Total	1,216.619	2,835.864	3,364,743.578	567,877.965

Mileage

by County by Highway System

County	Highway System	Centerline	Lane	DVMT	Truck DVMT
Presidio (189)					
	US Highways	103.331	211.803	124,747.621	11,029.962
	State Highways, Spurs, Loops, Business Routes	11.344	22.688	16,895.219	1,771.986
	Farm or Ranch to Market Roads and Spurs	156.018	312.036	21,948.632	2,354.037
	On-System Subtotal	270.693	546.527	163,591.472	15,155.985
	City Streets	70.812	141.624	3,778.314	170.922
	Certified County Roads	178.411	356.822	3,995.900	127.753
	Off-System Subtotal	249.223	498.446	7,774.214	298.675
	County Total	519.916	1,044.973	171,365.686	15,454.660
Rains (190)					
	US Highways	20.719	42.946	130,251.502	11,922.598
	State Highways, Spurs, Loops, Business Routes	27.435	54.870	118,775.477	12,525.199
	Farm or Ranch to Market Roads and Spurs	85.341	170.682	88,692.700	4,388.055
	On-System Subtotal	133.495	268.498	337,719.679	28,835.852
	City Streets	26.433	52.866	2,602.743	96.601
	Certified County Roads	260.153	520.306	19,477.560	709.197
	Off-System Subtotal	286.586	573.172	22,080.303	805.798
	County Total	420.081	841.670	359,799.982	29,641.650

Mileage

by County by Highway System

Randall (191)

County	Highway System	Centerline	Lane	DVMT	Truck DVMT
	IH Highways	33.092	140.048	695,393.776	100,293.602
	US Highways	35.215	140.860	244,951.234	45,072.825
	State Highways, Spurs, Loops, Business Routes	33.769	87.036	199,423.940	8,578.178
	Farm or Ranch to Market Roads and Spurs	169.025	348.299	279,936.568	20,631.574
	Pass, Park and Recreation Roads	10.265	20.952	5,652.462	721.545
	Frontage Roads	75.448	150.896	87,997.451	2,800.784
	On-System Subtotal	356.814	888.091	1,513,355.431	178,098.508
	City Streets	473.617	1,033.815	745,085.409	27,077.035
	Certified County Roads	787.803	1,575.606	121,000.809	3,474.876
	Federal Roads	6.224	12.448	529.040	18.672
	Off-System Subtotal	1,267.644	2,621.869	866,615.258	30,570.583
	County Total	1,624.458	3,509.960	2,379,970.689	208,669.091

Mileage

by County by Highway System

County	Highway System	Centerline	Lane	DVMT	Truck DVMT
Reagan (192)					
	US Highways	30.411	62.932	195,875.756	22,108.511
	State Highways, Spurs, Loops, Business Routes	44.335	88.670	184,636.145	30,974.260
	Farm or Ranch to Market Roads and Spurs	83.605	167.210	93,607.987	29,600.181
	On-System Subtotal	158.351	318.812	474,119.888	82,682.952
	City Streets	27.262	54.524	1,335.980	41.146
	Certified County Roads	205.610	411.220	10,488.350	310.971
	Off-System Subtotal	232.872	465.744	11,824.330	352.117
	County Total	391.223	784.556	485,944.218	83,035.069
Real (193)					
	US Highways	34.749	69.498	51,086.784	7,638.186
	State Highways, Spurs, Loops, Business Routes	25.356	50.712	20,231.866	3,966.083
	Farm or Ranch to Market Roads and Spurs	87.413	174.826	32,191.548	3,214.393
	On-System Subtotal	147.518	295.036	103,510.198	14,818.662
	City Streets	12.291	24.582	536.440	25.982
	Certified County Roads	165.953	331.906	6,854.865	301.509
	Off-System Subtotal	178.244	356.488	7,391.305	327.491
	County Total	325.762	651.524	110,901.503	15,146.153

Mileage

by County by Highway System

County	Highway System	Centerline	Lane	DVMT	Truck DVMT
Red River (194)					
	US Highways	49.238	102.510	212,767.019	47,074.514
	State Highways, Spurs, Loops, Business Routes	45.725	91.450	81,836.711	17,363.500
	Farm or Ranch to Market Roads and Spurs	279.127	558.254	103,378.696	8,408.407
	On-System Subtotal	374.090	752.214	397,982.426	72,846.421
	City Streets	75.328	150.656	2,261.530	75.497
	Certified County Roads	604.916	1,209.832	20,248.320	652.001
	Off-System Subtotal	680.244	1,360.488	22,509.850	727.498
	County Total	1,054.334	2,112.702	420,492.276	73,573.919

Mileage

by County by Highway System

County	Highway System	Centerline	Lane	DVMT	Truck DVMT
Reeves (195)					
	IH Highways	89.335	357.340	679,651.829	291,987.257
	US Highways	77.440	159.508	604,929.329	179,829.070
	State Highways, Spurs, Loops, Business Routes	51.574	108.662	222,351.195	27,279.723
	Farm or Ranch to Market Roads and Spurs	160.276	323.206	204,914.160	20,809.051
	Pass, Park and Recreation Roads	0.338	0.744	43.602	4.394
	Frontage Roads	114.380	228.760	31,577.942	1,014.404
	On-System Subtotal	493.343	1,178.220	1,743,468.057	520,923.899
	City Streets	96.896	193.792	54,841.184	1,759.899
	Certified County Roads	579.940	1,159.880	118,812.549	3,894.580
	Off-System Subtotal	676.836	1,353.672	173,653.733	5,654.479
	County Total	1,170.179	2,531.892	1,917,121.790	526,578.378

Mileage

by County by Highway System

County	Highway System	Centerline	Lane	DVMT	Truck DVMT
Refugio (196)					
	US Highways	45.817	166.880	495,548.112	165,696.815
	State Highways, Spurs, Loops, Business Routes	44.391	88.782	92,995.916	11,772.108
	Farm or Ranch to Market Roads and Spurs	103.360	208.046	116,204.212	14,829.792
	On-System Subtotal	193.568	463.708	704,748.240	192,298.715
	City Streets	54.990	109.980	2,179.105	50.714
	Certified County Roads	178.160	356.320	10,822.126	286.049
	Off-System Subtotal	233.150	466.300	13,001.231	336.763
	County Total	426.718	930.008	717,749.471	192,635.478
Roberts (197)					
	US Highways	14.042	29.226	24,950.049	9,371.692
	State Highways, Spurs, Loops, Business Routes	32.395	64.790	42,481.619	17,482.009
	Farm or Ranch to Market Roads and Spurs	73.814	147.628	14,344.977	4,720.380
	On-System Subtotal	120.251	241.644	81,776.645	31,574.081
	City Streets	7.352	14.704	14.704	0.000
	Certified County Roads	237.954	475.908	8,183.679	224.623
	Off-System Subtotal	245.306	490.612	8,198.383	224.623
	County Total	365.557	732.256	89,975.028	31,798.704

Mileage

by County by Highway System

Robertson (198)

County	Highway System	Centerline	Lane	DVMT	Truck DVMT
	US Highways	45.981	125.522	500,975.844	113,225.563
	State Highways, Spurs, Loops, Business Routes	34.514	107.814	288,109.124	64,941.307
	Farm or Ranch to Market Roads and Spurs	213.477	426.954	187,685.753	13,359.884
	Frontage Roads	0.494	0.988	254.075	8.099
	On-System Subtotal	294.466	661.278	977,024.796	191,534.853
	City Streets	96.859	193.718	15,655.713	483.000
	Certified County Roads	523.192	1,046.384	41,156.003	1,153.300
	Off-System Subtotal	620.051	1,240.102	56,811.716	1,636.300
	County Total	914.517	1,901.380	1,033,836.512	193,171.153

Mileage

by County by Highway System

Rockwall (199)

County	Highway System	Centerline	Lane	DVMT	Truck DVMT
	IH Highways	14.995	67.838	915,950.485	198,350.134
	State Highways, Spurs, Loops, Business Routes	36.535	92.999	593,397.507	16,371.217
	Farm or Ranch to Market Roads and Spurs	65.553	135.686	361,630.603	12,632.532
	Frontage Roads	24.835	49.670	147,726.943	4,732.155
	On-System Subtotal	141.918	346.193	2,018,705.538	232,086.038
	City Streets	362.052	752.576	260,167.359	8,556.888
	Certified County Roads	97.168	194.336	25,259.392	773.034
	Off-System Subtotal	459.220	946.912	285,426.751	9,329.922
	County Total	601.138	1,293.105	2,304,132.289	241,415.960

Mileage

by County by Highway System

County	Highway System	Centerline	Lane	DVMT	Truck DVMT
Runnels (200)					
	US Highways	74.707	197.755	241,321.400	46,578.219
	State Highways, Spurs, Loops, Business Routes	54.771	110.068	73,293.959	16,812.220
	Farm or Ranch to Market Roads and Spurs	201.749	403.498	48,485.247	7,631.430
	Frontage Roads	11.390	22.780	671.416	18.970
	On-System Subtotal	342.617	734.101	363,772.022	71,040.839
	City Streets	90.698	181.396	1,277.480	13.650
	Certified County Roads	791.165	1,582.330	14,809.926	254.170
	Off-System Subtotal	881.863	1,763.726	16,087.406	267.820
	County Total	1,224.480	2,497.827	379,859.428	71,308.659

Mileage

by County by Highway System

County	Highway System	Centerline	Lane	DVMT	Truck DVMT
Rusk (201)					
	US Highways	97.568	284.545	563,558.876	120,899.974
	State Highways, Spurs, Loops, Business Routes	116.388	283.005	430,999.139	92,800.913
	Farm or Ranch to Market Roads and Spurs	306.364	613.190	248,180.579	20,032.447
	On-System Subtotal	520.320	1,180.740	1,242,738.594	233,733.334
	City Streets	162.583	325.166	75,247.779	2,448.332
	Certified County Roads	976.350	1,952.700	120,755.612	3,939.634
	Off-System Subtotal	1,138.933	2,277.866	196,003.391	6,387.966
	County Total	1,659.253	3,458.606	1,438,741.985	240,121.300

Mileage

by County by Highway System

County	Highway System	Centerline	Lane	DVMT	Truck DVMT
Sabine (202)					
	US Highways	15.771	32.024	60,269.077	15,166.874
	State Highways, Spurs, Loops, Business Routes	83.607	175.357	121,049.602	21,136.085
	Farm or Ranch to Market Roads and Spurs	137.741	275.482	98,098.368	11,607.966
	On-System Subtotal	237.119	482.863	279,417.047	47,910.925
	City Streets	21.308	42.616	639.240	21.308
	Certified County Roads	360.770	721.540	18,657.578	615.343
	Federal Roads	138.334	276.668	7,146.530	247.298
	Off-System Subtotal	520.412	1,040.824	26,443.348	883.949
	County Total	757.531	1,523.687	305,860.395	48,794.874

Mileage

by County by Highway System

San Augustine (203)

County	Highway System	Centerline	Lane	DVMT	Truck DVMT
	US Highways	20.427	48.020	70,390.292	16,635.713
	State Highways, Spurs, Loops, Business Routes	72.923	151.693	144,659.224	21,688.249
	Farm or Ranch to Market Roads and Spurs	170.262	340.524	75,976.735	6,401.989
	On-System Subtotal	263.612	540.237	291,026.251	44,725.951
	City Streets	22.307	44.614	892.280	44.614
	Certified County Roads	316.340	632.680	14,870.345	640.220
	Federal Roads	92.738	185.476	4,994.855	214.039
	Off-System Subtotal	431.385	862.770	20,757.480	898.873
	County Total	694.997	1,403.007	311,783.731	45,624.824

Mileage

by County by Highway System

San Jacinto (204)

County	Highway System	Centerline	Lane	DVMT	Truck DVMT
	US Highways	26.596	96.054	377,642.161	82,349.199
	State Highways, Spurs, Loops, Business Routes	44.934	93.117	139,921.838	14,672.508
	Farm or Ranch to Market Roads and Spurs	162.070	324.640	208,062.338	16,754.293
	Pass, Park and Recreation Roads	1.113	2.226	231.504	13.356
	Frontage Roads	6.719	13.438	12,933.456	413.598
	On-System Subtotal	241.432	529.475	738,791.297	114,202.954
	City Streets	46.235	92.470	3,236.450	92.470
	Certified County Roads	479.513	959.770	57,701.025	1,777.328
	Federal Roads	37.730	75.460	3,154.940	109.716
	Off-System Subtotal	563.478	1,127.700	64,092.415	1,979.514
	County Total	804.910	1,657.175	802,883.712	116,182.468

Mileage

by County by Highway System

San Patricio (205)

County	Highway System	Centerline	Lane	DVMT	Truck DVMT
	IH Highways	22.949	91.796	505,388.988	88,914.668
	US Highways	50.683	206.466	819,379.113	128,718.233
	State Highways, Spurs, Loops, Business Routes	86.495	239.936	598,421.848	44,922.039
	Farm or Ranch to Market Roads and Spurs	155.427	331.963	271,294.253	27,634.562
	Pass, Park and Recreation Roads	3.336	6.754	2,168.278	148.260
	Frontage Roads	55.535	112.375	62,628.511	2,003.910
	On-System Subtotal	374.425	989.290	2,259,280.991	292,341.672
	City Streets	315.428	636.504	154,885.836	5,630.382
	Certified County Roads	602.840	1,205.680	69,367.001	2,666.956
	Off-System Subtotal	918.268	1,842.184	224,252.837	8,297.338
	County Total	1,292.693	2,831.474	2,483,533.828	300,639.010

Mileage

by County by Highway System

County	Highway System	Centerline	Lane	DVMT	Truck DVMT
San Saba (206)					
	US Highways	33.004	66.008	64,537.674	15,999.591
	State Highways, Spurs, Loops, Business Routes	35.187	73.860	76,247.576	11,994.851
	Farm or Ranch to Market Roads and Spurs	147.714	295.428	35,326.514	5,066.503
	On-System Subtotal	215.905	435.296	176,111.764	33,060.945
	City Streets	39.178	78.356	2,741.883	81.123
	Certified County Roads	559.601	1,119.202	12,406.470	140.186
	Off-System Subtotal	598.779	1,197.558	15,148.353	221.309
	County Total	814.684	1,632.854	191,260.117	33,282.254
Schleicher (207)					
	US Highways	79.634	163.084	115,401.473	18,732.021
	Farm or Ranch to Market Roads and Spurs	99.072	198.652	19,339.229	3,137.158
	On-System Subtotal	178.706	361.736	134,740.702	21,869.179
	City Streets	23.334	46.668	466.680	0.000
	Certified County Roads	214.384	428.768	7,860.900	209.252
	Off-System Subtotal	237.718	475.436	8,327.580	209.252
	County Total	416.424	837.172	143,068.282	22,078.431

Mileage

by County by Highway System

County	Highway System	Centerline	Lane	DVMT	Truck DVMT
Scurry (208)					
	US Highways	71.521	232.552	461,798.008	120,270.688
	State Highways, Spurs, Loops, Business Routes	55.948	123.132	113,129.172	19,318.619
	Farm or Ranch to Market Roads and Spurs	155.249	316.496	67,245.631	14,124.273
	Frontage Roads	7.081	14.162	6,535.825	208.501
	On-System Subtotal	289.799	686.342	648,708.636	153,922.081
	City Streets	111.558	226.910	45,977.204	1,540.910
	Certified County Roads	628.066	1,256.132	41,247.960	1,097.468
	Off-System Subtotal	739.624	1,483.042	87,225.164	2,638.378
	County Total	1,029.423	2,169.384	735,933.800	156,560.459

Mileage

by County by Highway System

County	Highway System	Centerline	Lane	DVMT	Truck DVMT
Shackelford (209)					
	US Highways	66.086	137.872	78,428.641	18,232.356
	State Highways, Spurs, Loops, Business Routes	37.808	75.864	58,975.392	10,280.676
	Farm or Ranch to Market Roads and Spurs	68.935	137.996	10,619.966	1,173.960
	Pass, Park and Recreation Roads	1.625	3.250	76.829	10.794
	On-System Subtotal	174.454	354.982	148,100.828	29,697.786
	City Streets	27.479	54.958	915.966	9.181
	Certified County Roads	244.181	488.362	5,495.010	18.952
	Off-System Subtotal	271.660	543.320	6,410.976	28.133
	County Total	446.114	898.302	154,511.804	29,725.919

Mileage

by County by Highway System

County	Highway System	Centerline	Lane	DVMT	Truck DVMT
Shelby (210)					
	US Highways	61.264	190.528	330,591.813	78,407.411
	State Highways, Spurs, Loops, Business Routes	87.651	220.073	288,960.358	44,971.566
	Farm or Ranch to Market Roads and Spurs	234.473	468.946	123,958.433	9,863.667
	On-System Subtotal	383.388	879.547	743,510.604	133,242.644
	City Streets	84.763	169.526	8,768.560	321.762
	Certified County Roads	746.703	1,493.406	37,122.174	1,588.566
	Federal Roads	113.910	227.820	7,422.855	291.519
	Off-System Subtotal	945.376	1,890.752	53,313.589	2,201.847
	County Total	1,328.764	2,770.299	796,824.193	135,444.491

Mileage

by County by Highway System

County	Highway System	Centerline	Lane	DVMT	Truck DVMT
Sherman (211)					
	US Highways	53.698	148.804	207,975.376	104,996.939
	State Highways, Spurs, Loops, Business Routes	25.566	51.132	11,317.451	3,729.148
	Farm or Ranch to Market Roads and Spurs	115.647	231.294	34,981.101	12,190.395
	On-System Subtotal	194.911	431.230	254,273.928	120,916.482
	City Streets	27.323	54.646	2,318.248	60.002
	Certified County Roads	433.119	866.238	25,290.717	691.801
	Off-System Subtotal	460.442	920.884	27,608.965	751.803
	County Total	655.353	1,352.114	281,882.893	121,668.285

Mileage

by County by Highway System

Smith (212)

County	Highway System	Centerline	Lane	DVMT	Truck DVMT
	IH Highways	36.129	144.516	1,302,244.935	409,303.093
	US Highways	60.753	240.954	1,104,299.448	82,457.800
	State Highways, Spurs, Loops, Business Routes	172.373	550.276	1,991,109.504	259,257.040
	Farm or Ranch to Market Roads and Spurs	298.971	628.659	995,522.149	52,411.580
	Pass, Park and Recreation Roads	3.811	7.781	1,585.069	154.489
	Frontage Roads	19.273	38.390	9,045.068	287.970
	On-System Subtotal	591.310	1,610.576	5,403,806.173	803,871.972
	City Streets	682.324	1,409.460	695,781.693	24,189.116
	Certified County Roads	1,152.930	2,307.682	483,479.938	15,634.789
	Toll Road Authority Roads	25.406	50.812	173,905.418	17,616.003
	Off-System Subtotal	1,860.660	3,767.954	1,353,167.049	57,439.908
	County Total	2,451.970	5,378.530	6,756,973.222	861,311.880

Mileage

by County by Highway System

Somervell (213)

County	Highway System	Centerline	Lane	DVMT	Truck DVMT
	US Highways	20.162	54.727	145,496.929	19,763.990
	State Highways, Spurs, Loops, Business Routes	12.156	24.312	54,662.579	5,723.072
	Farm or Ranch to Market Roads and Spurs	57.638	115.276	47,748.445	7,932.750
	Pass, Park and Recreation Roads	1.410	2.820	469.530	118.440
	On-System Subtotal	91.366	197.135	248,377.483	33,538.252
	City Streets	23.909	47.818	4,227.709	134.008
	Certified County Roads	151.417	302.834	25,340.969	797.805
	Off-System Subtotal	175.326	350.652	29,568.678	931.813
	County Total	266.692	547.787	277,946.161	34,470.065

Mileage

by County by Highway System

Starr (214)

County	Highway System	Centerline	Lane	DVMT	Truck DVMT
	US Highways	46.659	154.210	719,849.428	53,068.820
	State Highways, Spurs, Loops, Business Routes	0.052	0.104	95.888	1.248
	Farm or Ranch to Market Roads and Spurs	181.007	365.788	348,072.852	30,535.128
	Pass, Park and Recreation Roads	2.472	4.944	557.335	78.857
	Frontage Roads	3.086	6.172	4,655.094	149.830
	On-System Subtotal	233.276	531.218	1,073,230.597	83,833.883
	City Streets	112.401	225.346	86,997.130	2,740.289
	Certified County Roads	437.168	874.336	60,884.114	1,987.184
	Toll Road Authority Roads	0.412	1.176	1,101.200	99.084
	Federal Roads	2.250	3.755	191.250	6.750
	Off-System Subtotal	552.231	1,104.613	149,173.694	4,833.307
	County Total	785.507	1,635.831	1,222,404.291	88,667.190

Mileage

by County by Highway System

County	Highway System	Centerline	Lane	DVMT	Truck DVMT
Stephens (215)					
	US Highways	64.634	155.528	141,643.790	21,983.929
	State Highways, Spurs, Loops, Business Routes	19.220	38.440	32,067.376	4,781.397
	Farm or Ranch to Market Roads and Spurs	168.077	336.264	37,531.052	7,060.630
	Pass, Park and Recreation Roads	14.368	28.736	4,114.117	1,090.754
	On-System Subtotal	266.299	558.968	215,356.335	34,916.710
	City Streets	56.880	113.760	18,823.020	665.197
	Certified County Roads	349.873	699.746	6,313.981	76.942
	Off-System Subtotal	406.753	813.506	25,137.001	742.139
	County Total	673.052	1,372.474	240,493.336	35,658.849

Mileage

by County by Highway System

County	Highway System	Centerline	Lane	DVMT	Truck DVMT
Sterling (216)					
	US Highways	31.866	123.694	152,535.002	35,608.250
	State Highways, Spurs, Loops, Business Routes	63.765	159.153	103,434.854	30,749.196
	Farm or Ranch to Market Roads and Spurs	12.841	25.682	3,542.603	166.933
	On-System Subtotal	108.472	308.529	259,512.459	66,524.379
	City Streets	17.517	35.034	737.000	36.169
	Certified County Roads	49.712	99.424	2,130.160	75.816
	Off-System Subtotal	67.229	134.458	2,867.160	111.985
	County Total	175.701	442.987	262,379.619	66,636.364
Stonewall (217)					
	US Highways	63.875	128.118	65,862.607	11,134.732
	State Highways, Spurs, Loops, Business Routes	6.051	12.102	1,939.421	450.408
	Farm or Ranch to Market Roads and Spurs	93.199	186.398	12,063.312	2,018.834
	On-System Subtotal	163.125	326.618	79,865.340	13,603.974
	City Streets	16.832	33.664	339.464	0.000
	Certified County Roads	330.069	660.138	5,894.711	23.994
	Off-System Subtotal	346.901	693.802	6,234.175	23.994
	County Total	510.026	1,020.420	86,099.515	13,627.968

Mileage

by County by Highway System

County	Highway System	Centerline	Lane	DVMT	Truck DVMT
Sutton (218)					
	IH Highways	53.733	214.932	531,312.276	208,647.087
	US Highways	31.460	63.460	62,918.287	12,933.038
	State Highways, Spurs, Loops, Business Routes	4.897	9.958	5,805.068	954.926
	Farm or Ranch to Market Roads and Spurs	125.816	252.608	21,095.660	1,566.188
	Frontage Roads	24.276	48.552	4,741.239	152.486
	On-System Subtotal	240.182	589.510	625,872.530	224,253.725
	City Streets	23.470	46.940	1,173.500	46.940
	Certified County Roads	178.442	356.884	18,476.487	622.739
	Off-System Subtotal	201.912	403.824	19,649.987	669.679
	County Total	442.094	993.334	645,522.517	224,923.404

Mileage

by County by Highway System

Swisher (219)

County	Highway System	Centerline	Lane	DVMT	Truck DVMT
	IH Highways	31.401	125.604	317,764.422	75,737.556
	US Highways	18.699	73.086	30,019.617	919.325
	State Highways, Spurs, Loops, Business Routes	33.266	70.696	37,460.996	8,726.672
	Farm or Ranch to Market Roads and Spurs	203.399	409.372	41,548.056	8,267.900
	Frontage Roads	62.808	125.616	4,176.999	119.089
	On-System Subtotal	349.573	804.374	430,970.090	93,770.542
	City Streets	59.868	119.736	4,402.634	124.294
	Certified County Roads	939.672	1,879.344	64,179.917	1,599.766
	Off-System Subtotal	999.540	1,999.080	68,582.551	1,724.060
	County Total	1,349.113	2,803.454	499,552.641	95,494.602

Mileage

by County by Highway System

County	Highway System	Centerline	Lane	DVMT	Truck DVMT
Tarrant (220)					
	IH Highways	128.146	794.626	14,987,738.571	1,148,953.293
	US Highways	57.325	262.468	2,137,709.160	145,844.330
	State Highways, Spurs, Loops, Business Routes	206.429	1,003.908	10,101,396.901	657,237.520
	Farm or Ranch to Market Roads and Spurs	128.619	455.680	2,708,606.301	171,155.838
	Pass, Park and Recreation Roads	4.683	27.586	90,281.266	5,399.243
	Frontage Roads	341.771	761.168	1,818,868.888	58,353.962
	On-System Subtotal	866.973	3,305.436	31,844,601.087	2,186,944.186
	City Streets	7,116.271	15,718.900	15,158,782.307	517,333.140
	Certified County Roads	396.746	793.492	369,383.467	12,597.696
	Toll Road Authority Roads	19.253	77.012	287,857.834	24,073.796
	Federal Roads	61.626	123.252	6,785.964	233.523
	Off-System Subtotal	7,593.896	16,712.656	15,822,809.572	554,238.155
	County Total	8,460.869	20,018.092	47,667,410.659	2,741,182.341

Mileage

by County by Highway System

County	Highway System	Centerline	Lane	DVMT	Truck DVMT
Taylor (221)					
	IH Highways	32.348	129.392	883,836.935	314,733.730
	US Highways	84.389	254.110	648,094.139	74,448.520
	State Highways, Spurs, Loops, Business Routes	51.427	172.675	455,496.316	45,784.897
	Farm or Ranch to Market Roads and Spurs	209.654	441.736	342,920.750	33,719.985
	Pass, Park and Recreation Roads	0.638	1.276	75.922	24.244
	Frontage Roads	105.472	211.485	224,113.521	7,190.669
	On-System Subtotal	483.928	1,210.674	2,554,537.583	475,902.045
	City Streets	681.280	1,476.214	858,442.178	30,842.266
	Certified County Roads	678.830	1,357.660	66,546.552	2,602.330
	Off-System Subtotal	1,360.110	2,833.874	924,988.730	33,444.596
	County Total	1,844.038	4,044.548	3,479,526.313	509,346.641

Mileage

by County by Highway System

County	Highway System	Centerline	Lane	DVMT	Truck DVMT
Terrell (222)					
	US Highways	68.237	156.720	72,192.219	33,174.530
	State Highways, Spurs, Loops, Business Routes	52.655	106.235	3,492.756	696.322
	Farm or Ranch to Market Roads and Spurs	54.837	109.674	2,568.679	161.343
	On-System Subtotal	175.729	372.629	78,253.654	34,032.195
	Certified County Roads	64.911	129.224	1,462.194	56.923
	Off-System Subtotal	64.911	129.224	1,462.194	56.923
	County Total	240.640	501.853	79,715.848	34,089.118
Terry (223)					
	US Highways	81.525	240.978	424,620.610	68,364.983
	State Highways, Spurs, Loops, Business Routes	20.954	41.908	42,710.353	4,577.681
	Farm or Ranch to Market Roads and Spurs	172.528	345.056	39,907.377	5,659.897
	On-System Subtotal	275.007	627.942	507,238.340	78,602.561
	City Streets	89.976	181.588	32,687.103	1,056.120
	Certified County Roads	966.374	1,932.748	36,842.746	1,135.063
	Off-System Subtotal	1,056.350	2,114.336	69,529.849	2,191.183
	County Total	1,331.357	2,742.278	576,768.189	80,793.744

Mileage

by County by Highway System

Throckmorton (224)

County	Highway System	Centerline	Lane	DVMT	Truck DVMT
	US Highways	74.957	153.958	55,689.414	11,322.118
	State Highways, Spurs, Loops, Business Routes	28.668	57.336	12,877.388	2,227.626
	Farm or Ranch to Market Roads and Spurs	65.784	131.568	4,074.421	2,140.474
	On-System Subtotal	169.409	342.862	72,641.223	15,690.218
	City Streets	18.970	37.940	207.696	0.866
	Certified County Roads	309.439	618.878	4,690.358	81.485
	Off-System Subtotal	328.409	656.818	4,898.054	82.351
	County Total	497.818	999.680	77,539.277	15,772.569

Mileage

by County by Highway System

County	Highway System	Centerline	Lane	DVMT	Truck DVMT
Titus (225)					
	IH Highways	20.649	82.596	629,031.031	241,502.479
	US Highways	42.976	127.838	236,575.032	39,815.538
	State Highways, Spurs, Loops, Business Routes	25.688	84.694	187,710.814	23,297.481
	Farm or Ranch to Market Roads and Spurs	121.072	242.495	149,193.296	15,740.023
	Frontage Roads	23.236	46.472	14,476.982	465.382
	On-System Subtotal	233.621	584.095	1,216,987.155	320,820.903
	City Streets	116.006	232.809	53,549.756	1,692.784
	Certified County Roads	422.925	843.470	65,006.626	2,128.170
	Off-System Subtotal	538.931	1,076.279	118,556.382	3,820.954
	County Total	772.552	1,660.374	1,335,543.537	324,641.857

Mileage

by County by Highway System

Tom Green (226)

County	Highway System	Centerline	Lane	DVMT	Truck DVMT
	US Highways	120.503	402.778	1,071,928.297	123,601.451
	State Highways, Spurs, Loops, Business Routes	42.216	132.338	316,988.745	30,750.745
	Farm or Ranch to Market Roads and Spurs	189.830	423.782	336,637.941	26,891.024
	Frontage Roads	40.972	82.514	112,240.871	3,587.814
	On-System Subtotal	393.521	1,041.412	1,837,795.854	184,831.034
	City Streets	552.899	1,171.010	811,829.910	30,156.815
	Certified County Roads	627.468	1,254.936	83,512.349	2,857.313
	Federal Roads	26.029	52.058	2,212.465	78.087
	Off-System Subtotal	1,206.396	2,478.004	897,554.724	33,092.215
	County Total	1,599.917	3,519.416	2,735,350.578	217,923.249

Mileage

by County by Highway System

County	Highway System	Centerline	Lane	DVMT	Truck DVMT
Travis (227)					
	IH Highways	28.345	180.496	4,396,680.948	487,309.820
	US Highways	60.069	287.652	3,638,126.277	166,212.110
	State Highways, Spurs, Loops, Business Routes	144.838	647.026	6,842,726.128	422,005.012
	Farm or Ranch to Market Roads and Spurs	188.951	561.078	3,334,165.512	127,107.425
	Frontage Roads	196.607	478.179	2,378,007.097	77,893.129
	On-System Subtotal	618.810	2,154.431	20,589,705.962	1,280,527.496
	City Streets	2,980.714	6,553.842	7,627,970.628	273,762.142
	Certified County Roads	1,251.321	2,550.064	1,540,295.317	58,569.561
	Federal Roads	1.985	1.985	168.725	5.955
	Off-System Subtotal	4,234.020	9,105.891	9,168,434.670	332,337.658
	County Total	4,852.830	11,260.322	29,758,140.632	1,612,865.154

Mileage

by County by Highway System

County	Highway System	Centerline	Lane	DVMT	Truck DVMT
Trinity (228)					
	US Highways	21.062	43.115	48,615.636	16,312.367
	State Highways, Spurs, Loops, Business Routes	55.163	123.845	212,084.050	36,602.819
	Farm or Ranch to Market Roads and Spurs	138.140	276.280	107,418.702	7,857.031
	On-System Subtotal	214.365	443.240	368,118.388	60,772.217
	City Streets	35.120	70.240	1,053.600	35.120
	Certified County Roads	379.984	759.968	18,355.555	603.718
	Federal Roads	90.732	181.464	3,560.325	121.218
	Off-System Subtotal	505.836	1,011.672	22,969.480	760.056
	County Total	720.201	1,454.912	391,087.868	61,532.273

Mileage

by County by Highway System

County	Highway System	Centerline	Lane	DVMT	Truck DVMT
Tyler (229)					
	US Highways	79.267	175.741	352,111.581	54,632.446
	Farm or Ranch to Market Roads and Spurs	159.652	321.344	144,349.162	24,093.693
	Pass, Park and Recreation Roads	11.091	22.182	7,508.945	1,960.495
	On-System Subtotal	250.010	519.267	503,969.688	80,686.634
	City Streets	77.640	155.280	17,692.195	555.167
	Certified County Roads	549.891	1,099.782	60,047.493	1,876.098
	Federal Roads	6.243	12.486	817.833	24.972
	Off-System Subtotal	633.774	1,267.548	78,557.521	2,456.237
	County Total	883.784	1,786.815	582,527.209	83,142.871

Mileage

by County by Highway System

County	Highway System	Centerline	Lane	DVMT	Truck DVMT
Upshur (230)					
	US Highways	54.276	196.612	457,893.155	65,275.457
	State Highways, Spurs, Loops, Business Routes	71.607	182.672	371,438.825	37,242.403
	Farm or Ranch to Market Roads and Spurs	205.368	410.736	165,134.776	23,922.327
	On-System Subtotal	331.251	790.020	994,466.756	126,440.187
	City Streets	100.778	201.556	19,487.691	645.608
	Certified County Roads	668.229	1,336.458	87,189.553	2,907.462
	Federal Roads	0.961	1.922	81.685	2.883
	Off-System Subtotal	769.968	1,539.936	106,758.929	3,555.953
	County Total	1,101.219	2,329.956	1,101,225.685	129,996.140

Mileage

by County by Highway System

County	Highway System	Centerline	Lane	DVMT	Truck DVMT
Upton (231)					
	US Highways	39.865	89.310	77,464.572	10,981.894
	State Highways, Spurs, Loops, Business Routes	67.980	135.960	145,483.073	44,287.735
	Farm or Ranch to Market Roads and Spurs	81.977	166.078	74,963.886	31,374.809
	On-System Subtotal	189.822	391.348	297,911.531	86,644.438
	City Streets	42.646	85.292	7,899.277	240.166
	Certified County Roads	132.308	264.616	30,734.930	950.481
	Off-System Subtotal	174.954	349.908	38,634.207	1,190.647
	County Total	364.776	741.256	336,545.738	87,835.085

Mileage

by County by Highway System

Uvalde (232)

County	Highway System	Centerline	Lane	DVMT	Truck DVMT
	US Highways	87.304	242.987	500,186.641	66,974.697
	State Highways, Spurs, Loops, Business Routes	55.365	110.730	54,500.260	10,437.397
	Farm or Ranch to Market Roads and Spurs	190.751	386.356	167,222.222	24,139.075
	Pass, Park and Recreation Roads	9.646	19.776	2,101.255	265.877
	On-System Subtotal	343.066	759.849	724,010.378	101,817.046
	City Streets	93.453	186.803	46,314.554	1,465.463
	Certified County Roads	329.422	658.789	29,060.386	779.167
	Off-System Subtotal	422.875	845.592	75,374.940	2,244.630
	County Total	765.941	1,605.441	799,385.318	104,061.676

Mileage

by County by Highway System

County	Highway System	Centerline	Lane	DVMT	Truck DVMT
Val Verde (233)					
	US Highways	159.774	401.413	452,028.785	86,591.082
	State Highways, Spurs, Loops, Business Routes	73.843	152.504	64,812.577	5,049.735
	Farm or Ranch to Market Roads and Spurs	82.877	165.754	9,526.108	1,250.597
	Pass, Park and Recreation Roads	7.676	15.352	1,968.204	97.876
	On-System Subtotal	324.170	735.023	528,335.674	92,989.290
	City Streets	198.544	401.554	148,073.756	4,805.920
	Certified County Roads	320.660	641.320	46,445.893	1,459.172
	Toll Road Authority Roads	0.668	2.672	2,734.124	292.584
	Federal Roads	25.352	50.704	2,507.855	76.056
	Off-System Subtotal	545.224	1,096.250	199,761.628	6,633.732
	County Total	869.394	1,831.273	728,097.302	99,623.022

Mileage

by County by Highway System

County	Highway System	Centerline	Lane	DVMT	Truck DVMT
Van Zandt (234)					
	IH Highways	30.137	120.548	1,272,584.979	383,742.945
	US Highways	28.472	112.428	164,771.190	12,830.536
	State Highways, Spurs, Loops, Business Routes	114.719	236.148	521,991.086	76,388.951
	Farm or Ranch to Market Roads and Spurs	297.264	595.254	390,353.016	46,972.444
	Frontage Roads	48.390	96.780	15,590.307	501.164
	On-System Subtotal	518.982	1,161.158	2,365,290.578	520,436.040
	City Streets	124.311	248.622	54,492.044	1,704.733
	Certified County Roads	1,057.294	2,113.961	155,564.245	5,124.322
	Off-System Subtotal	1,181.605	2,362.583	210,056.289	6,829.055
	County Total	1,700.587	3,523.741	2,575,346.867	527,265.095

Mileage

by County by Highway System

County	Highway System	Centerline	Lane	DVMT	Truck DVMT
Victoria (235)					
	US Highways	104.154	402.058	1,338,285.980	269,203.129
	State Highways, Spurs, Loops, Business Routes	42.915	164.886	578,303.667	83,640.174
	Farm or Ranch to Market Roads and Spurs	130.390	267.636	168,718.095	31,675.370
	Frontage Roads	38.134	76.460	88,104.921	2,821.835
	On-System Subtotal	315.593	911.040	2,173,412.663	387,340.508
	City Streets	305.001	684.720	567,364.343	22,105.270
	Certified County Roads	620.122	1,240.244	138,472.638	4,386.910
	Off-System Subtotal	925.123	1,924.964	705,836.981	26,492.180
	County Total	1,240.716	2,836.004	2,879,249.644	413,832.688

Mileage

by County by Highway System

Walker (236)

County	Highway System	Centerline	Lane	DVMT	Truck DVMT
	IH Highways	32.813	131.252	1,361,011.056	348,613.870
	US Highways	14.791	35.602	140,283.553	7,029.681
	State Highways, Spurs, Loops, Business Routes	78.733	200.486	578,444.456	56,888.913
	Farm or Ranch to Market Roads and Spurs	173.046	354.542	305,737.561	21,241.137
	Pass, Park and Recreation Roads	4.721	9.442	1,612.914	173.824
	Frontage Roads	41.365	80.741	106,091.023	3,389.524
	On-System Subtotal	345.469	812.065	2,493,180.563	437,336.949
	City Streets	157.020	323.338	158,202.584	5,896.181
	Certified County Roads	512.070	1,024.140	55,223.045	1,696.470
	Federal Roads	33.073	66.146	2,306.083	70.475
	Off-System Subtotal	702.163	1,413.624	215,731.712	7,663.126
	County Total	1,047.632	2,225.689	2,708,912.275	445,000.075

Mileage

by County by Highway System

County	Highway System	Centerline	Lane	DVMT	Truck DVMT
Waller (237)					
	IH Highways	11.085	56.594	681,415.890	129,127.353
	US Highways	25.950	87.806	622,838.450	65,280.589
	State Highways, Spurs, Loops, Business Routes	23.703	87.772	282,311.246	46,598.830
	Farm or Ranch to Market Roads and Spurs	162.902	330.708	483,181.528	61,259.991
	Frontage Roads	13.813	27.626	13,869.468	445.452
	On-System Subtotal	237.453	590.506	2,083,616.582	302,712.215
	City Streets	179.302	358.604	63,606.158	2,065.483
	Certified County Roads	519.409	1,040.875	189,390.818	6,117.843
	Off-System Subtotal	698.711	1,399.479	252,996.976	8,183.326
	County Total	936.164	1,989.985	2,336,613.558	310,895.541

Mileage

by County by Highway System

County	Highway System	Centerline	Lane	DVMT	Truck DVMT
Ward (238)					
	IH Highways	40.461	161.844	669,677.571	199,016.987
	State Highways, Spurs, Loops, Business Routes	79.104	191.360	324,011.679	52,660.720
	Farm or Ranch to Market Roads and Spurs	108.434	216.868	189,791.851	24,384.099
	Pass, Park and Recreation Roads	1.601	3.202	129.681	14.409
	Frontage Roads	48.330	96.660	21,696.291	784.479
	On-System Subtotal	277.930	669.934	1,205,307.073	276,860.694
	City Streets	100.267	200.534	41,188.415	1,362.377
	Certified County Roads	231.688	463.376	47,389.400	1,485.309
	Off-System Subtotal	331.955	663.910	88,577.815	2,847.686
	County Total	609.885	1,333.844	1,293,884.888	279,708.380

Mileage

by County by Highway System

Washington (239)

County	Highway System	Centerline	Lane	DVMT	Truck DVMT
	US Highways	31.608	125.220	583,320.136	70,348.880
	State Highways, Spurs, Loops, Business Routes	49.091	139.992	364,624.198	47,181.706
	Farm or Ranch to Market Roads and Spurs	186.009	374.821	201,107.906	22,712.073
	Pass, Park and Recreation Roads	0.275	0.550	42.625	4.950
	Frontage Roads	8.124	15.722	42,769.793	1,367.080
	On-System Subtotal	275.107	656.305	1,191,864.658	141,614.689
	City Streets	95.521	191.420	58,267.099	2,011.471
	Certified County Roads	624.352	1,248.704	70,072.899	2,025.254
	Federal Roads	13.623	27.246	1,089.840	27.246
	Off-System Subtotal	733.496	1,467.370	129,429.838	4,063.971
	County Total	1,008.603	2,123.675	1,321,294.496	145,678.660

Mileage

by County by Highway System

County	Highway System	Centerline	Lane	DVMT	Truck DVMT
Webb (240)					
	IH Highways	39.658	175.857	1,162,020.461	377,740.762
	US Highways	104.147	288.830	832,208.036	139,738.928
	State Highways, Spurs, Loops, Business Routes	125.000	352.049	841,821.500	86,574.493
	Farm or Ranch to Market Roads and Spurs	97.521	243.750	364,332.391	35,489.409
	Frontage Roads	86.424	182.902	294,309.972	10,358.818
	On-System Subtotal	452.750	1,243.388	3,494,692.360	649,902.410
	City Streets	777.855	1,625.475	1,533,330.749	60,903.115
	Certified County Roads	358.281	716.562	80,843.656	4,545.331
	Toll Road Authority Roads	1.466	8.449	15,625.479	9,399.029
	Off-System Subtotal	1,137.602	2,350.486	1,629,799.884	74,847.475
	County Total	1,590.352	3,593.874	5,124,492.244	724,749.885

Mileage

by County by Highway System

County	Highway System	Centerline	Lane	DVMT	Truck DVMT
Wharton (241)					
	US Highways	50.283	178.636	952,359.650	270,862.525
	State Highways, Spurs, Loops, Business Routes	80.351	172.955	369,902.371	46,274.180
	Farm or Ranch to Market Roads and Spurs	253.615	510.292	386,616.768	32,182.466
	Frontage Roads	10.774	21.548	15,947.696	509.087
	On-System Subtotal	395.023	883.431	1,724,826.485	349,828.258
	City Streets	172.806	347.708	86,963.917	3,155.159
	Certified County Roads	918.127	1,836.254	82,741.582	2,844.778
	Off-System Subtotal	1,090.933	2,183.962	169,705.499	5,999.937
	County Total	1,485.956	3,067.393	1,894,531.984	355,828.195

Mileage

by County by Highway System

County	Highway System	Centerline	Lane	DVMT	Truck DVMT
Wheeler (242)					
	IH Highways	30.562	122.248	385,875.365	212,941.514
	US Highways	31.990	72.732	64,683.566	14,497.714
	State Highways, Spurs, Loops, Business Routes	36.036	79.280	66,588.808	3,721.213
	Farm or Ranch to Market Roads and Spurs	141.610	283.220	39,948.377	3,012.849
	Frontage Roads	58.034	116.068	5,111.123	188.646
	On-System Subtotal	298.232	673.548	562,207.239	234,361.936
	City Streets	48.924	97.848	2,461.229	110.447
	Certified County Roads	581.049	1,162.098	29,851.499	1,209.770
	Off-System Subtotal	629.973	1,259.946	32,312.728	1,320.217
	County Total	928.205	1,933.494	594,519.967	235,682.153

Mileage

by County by Highway System

County	Highway System	Centerline	Lane	DVMT	Truck DVMT
Wichita (243)					
	IH Highways	15.398	71.780	449,262.618	44,914.746
	US Highways	47.268	200.874	941,504.545	185,080.945
	State Highways, Spurs, Loops, Business Routes	128.397	344.329	357,361.908	56,274.829
	Farm or Ranch to Market Roads and Spurs	156.082	340.604	230,868.829	22,284.854
	Frontage Roads	87.440	180.725	148,317.686	4,747.266
	On-System Subtotal	434.585	1,138.312	2,127,315.586	313,302.640
	City Streets	665.280	1,410.988	607,130.364	21,286.942
	Certified County Roads	383.717	767.434	28,826.026	936.753
	Off-System Subtotal	1,048.997	2,178.422	635,956.390	22,223.695
	County Total	1,483.582	3,316.734	2,763,271.976	335,526.335

Mileage

by County by Highway System

Wilbarger (244)

County	Highway System	Centerline	Lane	DVMT	Truck DVMT
	US Highways	98.213	281.002	569,296.968	143,453.046
	State Highways, Spurs, Loops, Business Routes	12.664	37.180	24,529.275	3,441.462
	Farm or Ranch to Market Roads and Spurs	183.316	366.632	31,249.467	2,613.943
	Frontage Roads	16.325	32.495	10,985.803	351.937
	On-System Subtotal	310.518	717.309	636,061.513	149,860.388
	City Streets	93.072	186.144	38,842.029	1,243.324
	Certified County Roads	579.075	1,158.150	11,099.286	120.596
	Off-System Subtotal	672.147	1,344.294	49,941.315	1,363.920
	County Total	982.665	2,061.603	686,002.828	151,224.308

Mileage

by County by Highway System

County	Highway System	Centerline	Lane	DVMT	Truck DVMT
Willacy (245)					
	IH Highways	13.348	53.392	194,018.267	33,733.120
	US Highways	4.946	19.784	53,253.582	12,142.430
	State Highways, Spurs, Loops, Business Routes	52.568	106.316	131,418.464	18,930.633
	Farm or Ranch to Market Roads and Spurs	148.310	296.620	87,829.257	12,265.299
	Frontage Roads	19.729	39.458	19,918.562	633.300
	On-System Subtotal	238.901	515.570	486,438.132	77,704.782
	City Streets	60.893	121.786	37,217.539	1,253.005
	Certified County Roads	464.187	928.374	23,062.312	588.031
	Federal Roads	1.726	1.726	146.710	5.178
	Off-System Subtotal	526.806	1,051.886	60,426.561	1,846.214
	County Total	765.707	1,567.456	546,864.693	79,550.996

Mileage

by County by Highway System

County	Highway System	Centerline	Lane	DVMT	Truck DVMT
Williamson (246)					
	IH Highways	27.451	164.158	2,452,460.467	418,163.047
	US Highways	60.380	258.590	1,501,988.690	147,724.275
	State Highways, Spurs, Loops, Business Routes	122.601	418.970	1,896,273.923	217,930.018
	Farm or Ranch to Market Roads and Spurs	262.909	609.165	1,602,901.589	76,397.013
	Frontage Roads	97.235	219.844	1,008,843.757	32,286.138
	On-System Subtotal	570.576	1,670.727	8,462,468.426	892,500.491
	City Streets	1,305.757	2,817.130	2,432,485.611	88,330.100
	Certified County Roads	1,388.689	2,799.971	829,279.617	44,442.568
	Toll Road Authority Roads	22.281	77.187	314,758.680	13,836.039
	Federal Roads	25.732	51.464	2,212.060	78.276
	Off-System Subtotal	2,742.459	5,745.752	3,578,735.968	146,686.983
	County Total	3,313.035	7,416.479	12,041,204.394	1,039,187.474

Mileage

by County by Highway System

County	Highway System	Centerline	Lane	DVMT	Truck DVMT
Wilson (247)					
	US Highways	54.748	171.352	626,473.541	71,516.697
	State Highways, Spurs, Loops, Business Routes	68.992	155.876	247,377.419	52,678.083
	Farm or Ranch to Market Roads and Spurs	207.427	414.854	274,666.332	28,850.204
	On-System Subtotal	331.167	742.082	1,148,517.292	153,044.984
	City Streets	74.349	148.698	14,638.611	498.115
	Certified County Roads	791.350	1,582.700	63,593.820	2,278.060
	Off-System Subtotal	865.699	1,731.398	78,232.431	2,776.175
	County Total	1,196.866	2,473.480	1,226,749.723	155,821.159
Winkler (248)					
	State Highways, Spurs, Loops, Business Routes	94.847	211.984	552,737.200	127,174.281
	Farm or Ranch to Market Roads and Spurs	40.081	80.162	35,835.244	9,783.021
	On-System Subtotal	134.928	292.146	588,572.444	136,957.302
	City Streets	60.993	121.986	17,804.217	566.333
	Certified County Roads	138.391	276.782	66,944.406	4,453.597
	Off-System Subtotal	199.384	398.768	84,748.623	5,019.930
	County Total	334.312	690.914	673,321.067	141,977.232

Mileage

by County by Highway System

Wise (249)

County	Highway System	Centerline	Lane	DVMT	Truck DVMT
	US Highways	70.270	260.398	1,331,625.102	375,143.005
	State Highways, Spurs, Loops, Business Routes	63.998	152.602	401,318.899	63,014.702
	Farm or Ranch to Market Roads and Spurs	222.154	447.770	548,792.071	81,586.687
	Frontage Roads	24.086	48.172	27,521.777	964.903
	On-System Subtotal	380.508	908.942	2,309,257.849	520,709.297
	City Streets	198.301	403.830	47,916.837	1,525.769
	Certified County Roads	916.993	1,833.986	173,416.362	5,367.890
	Federal Roads	28.400	56.800	2,457.005	85.200
	Off-System Subtotal	1,143.694	2,294.616	223,790.204	6,978.859
	County Total	1,524.202	3,203.558	2,533,048.053	527,688.156

Mileage

by County by Highway System

County	Highway System	Centerline	Lane	DVMT	Truck DVMT
Wood (250)					
	US Highways	42.518	146.243	251,658.946	19,614.299
	State Highways, Spurs, Loops, Business Routes	84.256	174.790	324,722.412	29,250.549
	Farm or Ranch to Market Roads and Spurs	289.888	585.755	358,099.901	25,737.461
	Frontage Roads	0.891	1.782	88.209	2.673
	On-System Subtotal	417.553	908.570	934,569.468	74,604.982
	City Streets	103.421	206.842	20,483.208	680.629
	Certified County Roads	778.504	1,557.374	100,438.386	3,232.556
	Off-System Subtotal	881.925	1,764.216	120,921.594	3,913.185
	County Total	1,299.478	2,672.786	1,055,491.062	78,518.167

Mileage

by County by Highway System

County	Highway System	Centerline	Lane	DVMT	Truck DVMT
Yoakum (251)					
	US Highways	43.561	89.156	92,455.886	19,866.536
	State Highways, Spurs, Loops, Business Routes	43.827	99.448	132,733.605	17,089.061
	Farm or Ranch to Market Roads and Spurs	120.414	241.608	73,296.100	6,301.609
	On-System Subtotal	207.802	430.212	298,485.591	43,257.206
	City Streets	51.203	102.406	14,613.467	480.191
	Certified County Roads	491.006	982.583	46,645.180	1,385.933
	Off-System Subtotal	542.209	1,084.989	61,258.647	1,866.124
	County Total	750.011	1,515.201	359,744.238	45,123.330
Young (252)					
	US Highways	36.680	78.883	93,428.939	7,852.523
	State Highways, Spurs, Loops, Business Routes	106.047	225.604	228,632.621	31,327.251
	Farm or Ranch to Market Roads and Spurs	200.303	400.836	46,953.326	17,659.183
	On-System Subtotal	343.030	705.323	369,014.886	56,838.957
	City Streets	101.282	202.564	45,901.773	2,035.958
	Certified County Roads	562.200	1,124.400	19,495.316	419.753
	Off-System Subtotal	663.482	1,326.964	65,397.089	2,455.711
	County Total	1,006.512	2,032.287	434,411.975	59,294.668

Mileage

by County by Highway System

County	Highway System	Centerline	Lane	DVMT	Truck DVMT
Zapata (253)					
	US Highways	55.628	142.994	234,433.176	30,879.093
	State Highways, Spurs, Loops, Business Routes	25.150	54.046	38,769.170	8,625.362
	Farm or Ranch to Market Roads and Spurs	37.756	75.758	17,707.328	1,707.262
	Pass, Park and Recreation Roads	0.790	1.580	41.080	3.950
	On-System Subtotal	119.324	274.378	290,950.754	41,215.667
	Certified County Roads	175.122	350.244	31,547.980	980.506
	Off-System Subtotal	175.122	350.244	31,547.980	980.506
	County Total	294.446	624.622	322,498.734	42,196.173
Zavala (254)					
	US Highways	75.488	155.914	285,169.973	57,627.175
	State Highways, Spurs, Loops, Business Routes	1.693	4.630	3,467.821	476.019
	Farm or Ranch to Market Roads and Spurs	187.869	380.674	89,111.458	18,534.466
	On-System Subtotal	265.050	541.218	377,749.252	76,637.660
	City Streets	37.579	77.972	15,796.842	504.357
	Certified County Roads	173.884	347.768	17,978.400	787.648
	Off-System Subtotal	211.463	425.740	33,775.242	1,292.005
	County Total	476.513	966.958	411,524.494	77,929.665

Mileage

by County by Highway System

County	Highway System	Centerline	Lane	DVMT	Truck DVMT
Summary					
	IH Highways	3,459.306	16,604.356	190,148,775.872	32,781,735.011
	US Highways	11,851.380	35,244.711	106,860,574.818	15,736,098.201
	State Highways, Spurs, Loops, Business Routes	16,390.569	42,966.394	129,138,516.900	13,119,268.022
	Farm or Ranch to Market Roads and Spurs	40,848.609	84,870.440	77,198,286.494	6,541,240.643
	Pass, Park and Recreation Roads	348.879	795.571	1,102,514.986	53,423.615
	Frontage Roads	7,545.634	15,825.574	35,918,805.147	1,180,239.773
	On-System Subtotal	80,444.377	196,307.046	540,367,474.217	69,412,005.265
	City Streets	83,274.717	180,473.576	143,939,147.780	5,159,387.705
	Certified County Roads	147,570.993	296,379.687	40,605,684.815	1,390,576.620
	Toll Road Authority Roads	391.398	1,734.606	22,744,610.740	1,290,625.091
	Federal Roads	2,637.919	5,171.785	234,992.426	8,164.003
	Off-System Subtotal	233,875.027	483,759.654	207,524,435.761	7,848,753.419
	State Grand Total	314,319.404	680,066.700	747,891,909.978	77,260,758.684

Mileage

by District by Functional System by Population Classification

District	Functional System	Centerline	Lane	DVMT	Truck DVMT
Paris (1)					
	Interstate				
	Rural (Population < 5,000)	59.913	239.652	2,023,219.627	717,793.683
	Small Urban (Population 5,000 – 49,999)	13.980	55.920	486,312.213	172,248.670
	Subtotal	73.893	295.572	2,509,531.840	890,042.353
	Other Freeway-Expressway				
	Rural (Population < 5,000)	11.582	46.328	491,402.555	85,426.868
	Small Urban (Population 5,000 – 49,999)	2.183	8.732	97,677.693	16,525.412
	Urbanized (Population 50,000 – 199,999)	18.295	76.296	817,569.093	138,383.273
	Subtotal	32.060	131.356	1,406,649.341	240,335.553
	Principal Arterial				
	Rural (Population < 5,000)	340.360	881.616	2,367,976.961	349,736.478
	Small Urban (Population 5,000 – 49,999)	68.336	214.470	722,336.865	87,551.397
	Urbanized (Population 50,000 – 199,999)	25.415	94.606	312,735.771	40,478.442
	Subtotal	434.111	1,190.692	3,403,049.597	477,766.317

Mileage

by District by Functional System by Population Classification

District	Functional System	Centerline	Lane	DVMT	Truck DVMT
	Minor Arterial				
	Rural (Population < 5,000)	351.962	726.017	1,314,724.268	170,736.902
	Small Urban (Population 5,000 – 49,999)	65.134	161.942	373,884.557	33,786.482
	Urbanized (Population 50,000 – 199,999)	68.389	164.634	421,954.442	20,382.405
	Subtotal	485.485	1,052.593	2,110,563.267	224,905.789
	Major Collector				
	Rural (Population < 5,000)	1,677.631	3,358.886	1,611,230.695	132,117.468
	Small Urban (Population 5,000 – 49,999)	127.995	259.692	294,696.356	13,481.445
	Urbanized (Population 50,000 – 199,999)	91.128	183.354	174,379.073	6,568.284
	Subtotal	1,896.754	3,801.932	2,080,306.124	152,167.197
	Minor Collector				
	Rural (Population < 5,000)	624.349	1,248.698	202,402.051	18,926.242
	Small Urban (Population 5,000 – 49,999)	7.227	14.454	7,825.180	252.532
	Subtotal	631.576	1,263.152	210,227.231	19,178.774
	Local				
	Rural (Population < 5,000)	6,801.572	13,601.796	432,561.038	15,429.202
	Small Urban (Population 5,000 – 49,999)	603.048	1,206.096	133,366.521	4,621.536
	Urbanized (Population 50,000 – 199,999)	407.426	814.852	76,621.783	2,464.884
	Subtotal	7,812.046	15,622.744	642,549.342	22,515.622

Mileage

by District by Functional System by Population Classification

District	Functional System	Centerline	Lane	DVMT	Truck DVMT
	District Total	11,365.925	23,358.041	12,362,876.742	2,026,911.605

Mileage

by District by Functional System by Population Classification

District	Functional System	Centerline	Lane	DVMT	Truck DVMT
Fort Worth (2)					
	Interstate				
	Rural (Population < 5,000)	57.517	230.068	1,746,355.473	595,964.273
	Small Urban (Population 5,000 – 49,999)	14.690	63.070	984,914.860	206,520.251
	Large Urbanized (Population 200,000+)	139.749	851.940	15,679,450.360	1,270,696.269
	Subtotal	211.956	1,145.078	18,410,720.693	2,073,180.793
	Other Freeway-Expressway				
	Rural (Population < 5,000)	1.160	4.640	26,455.505	8,513.720
	Small Urban (Population 5,000 – 49,999)	15.411	56.148	194,740.971	36,018.234
	Large Urbanized (Population 200,000+)	122.113	616.469	8,340,743.960	521,793.048
	Subtotal	138.684	677.257	8,561,940.436	566,325.002
	Principal Arterial				
	Rural (Population < 5,000)	339.984	954.343	3,325,976.900	526,434.941
	Small Urban (Population 5,000 – 49,999)	81.694	295.904	1,435,646.949	197,240.863
	Large Urbanized (Population 200,000+)	432.225	1,897.863	10,059,556.788	549,086.392
	Subtotal	853.903	3,148.110	14,821,180.637	1,272,762.196

Mileage

by District by Functional System by Population Classification

District	Functional System	Centerline	Lane	DVMT	Truck DVMT
	Minor Arterial				
	Rural (Population < 5,000)	255.176	556.943	1,090,560.575	158,623.824
	Small Urban (Population 5,000 – 49,999)	72.072	173.722	584,283.014	67,864.880
	Large Urbanized (Population 200,000+)	533.120	1,761.784	6,355,094.586	314,716.275
	Subtotal	860.368	2,492.449	8,029,938.175	541,204.979
	Major Collector				
	Rural (Population < 5,000)	1,179.559	2,371.970	1,723,923.011	207,883.405
	Small Urban (Population 5,000 – 49,999)	246.146	523.054	812,342.996	45,654.346
	Large Urbanized (Population 200,000+)	1,273.054	3,020.924	6,014,887.647	229,360.520
	Subtotal	2,698.759	5,915.948	8,551,153.654	482,898.271
	Minor Collector				
	Rural (Population < 5,000)	567.308	1,134.616	270,599.329	28,647.624
	Small Urban (Population 5,000 – 49,999)	42.088	84.176	49,549.324	1,585.044
	Large Urbanized (Population 200,000+)	64.296	152.418	115,957.937	3,265.544
	Subtotal	673.692	1,371.210	436,106.590	33,498.212
	Local				
	Rural (Population < 5,000)	4,731.820	9,463.640	793,740.961	25,309.731
	Small Urban (Population 5,000 – 49,999)	1,094.352	2,188.704	389,830.298	12,291.379
	Large Urbanized (Population 200,000+)	6,559.372	13,119.534	2,744,037.704	91,103.450
	Subtotal	12,385.544	24,771.878	3,927,608.963	128,704.560

Mileage

by District by Functional System by Population Classification

District	Functional System	Centerline	Lane	DVMT	Truck DVMT
	District Total	17,822.906	39,521.930	62,738,649.148	5,098,574.013

Mileage

by District by Functional System by Population Classification

District	Functional System	Centerline	Lane	DVMT	Truck DVMT
Wichita Falls (3)					
	Interstate				
	Rural (Population < 5,000)	24.415	97.660	979,823.484	204,757.631
	Small Urban (Population 5,000 – 49,999)	6.042	24.168	195,374.738	41,946.199
	Urbanized (Population 50,000 – 199,999)	6.753	37.200	289,105.781	29,908.435
	Subtotal	37.210	159.028	1,464,304.003	276,612.265
	Other Freeway-Expressway				
	Rural (Population < 5,000)	32.205	128.820	465,502.265	136,870.507
	Small Urban (Population 5,000 – 49,999)	7.598	30.392	117,700.555	27,740.423
	Urbanized (Population 50,000 – 199,999)	22.477	102.358	605,224.075	89,811.440
	Subtotal	62.280	261.570	1,188,426.895	254,422.370
	Principal Arterial				
	Rural (Population < 5,000)	281.148	923.974	1,935,476.673	467,661.083
	Small Urban (Population 5,000 – 49,999)	29.148	96.254	236,866.417	27,472.550
	Urbanized (Population 50,000 – 199,999)	61.361	245.551	483,564.752	38,466.596
	Subtotal	371.657	1,265.779	2,655,907.842	533,600.229

Mileage

by District by Functional System by Population Classification

District	Functional System	Centerline	Lane	DVMT	Truck DVMT
	Minor Arterial				
	Rural (Population < 5,000)	391.553	814.674	749,589.745	113,325.930
	Small Urban (Population 5,000 – 49,999)	54.012	117.019	162,902.134	15,916.295
	Urbanized (Population 50,000 – 199,999)	44.180	128.877	170,488.901	8,595.521
	Subtotal	489.745	1,060.570	1,082,980.780	137,837.746
	Major Collector				
	Rural (Population < 5,000)	1,379.418	2,765.815	791,861.494	159,127.612
	Small Urban (Population 5,000 – 49,999)	99.536	201.404	138,117.860	7,508.448
	Urbanized (Population 50,000 – 199,999)	136.775	292.988	256,327.931	9,724.981
	Subtotal	1,615.729	3,260.207	1,186,307.285	176,361.041
	Minor Collector				
	Rural (Population < 5,000)	612.652	1,227.049	75,908.743	19,394.174
	Small Urban (Population 5,000 – 49,999)	5.868	11.736	2,428.031	77.551
	Urbanized (Population 50,000 – 199,999)	1.959	3.918	3,645.236	116.646
	Subtotal	620.479	1,242.703	81,982.010	19,588.371
	Local				
	Rural (Population < 5,000)	5,098.465	10,196.930	202,785.100	5,361.543
	Small Urban (Population 5,000 – 49,999)	326.181	652.362	107,248.540	3,443.513
	Urbanized (Population 50,000 – 199,999)	384.274	768.548	140,131.843	4,573.151
	Subtotal	5,808.920	11,617.840	450,165.483	13,378.207

Mileage

by District by Functional System by Population Classification

District	Functional System	Centerline	Lane	DVMT	Truck DVMT
	District Total	9,006.020	18,867.697	8,110,074.298	1,411,800.229

Mileage

by District by Functional System by Population Classification

District	Functional System	Centerline	Lane	DVMT	Truck DVMT
Amarillo (4)					
	Interstate				
	Rural (Population < 5,000)	140.427	561.708	2,072,907.130	691,439.564
	Small Urban (Population 5,000 – 49,999)	5.096	20.384	81,521.938	14,207.684
	Urbanized (Population 50,000 – 199,999)	28.421	149.956	1,187,900.596	218,856.213
	Subtotal	173.944	732.048	3,342,329.664	924,503.461
	Other Freeway-Expressway				
	Small Urban (Population 5,000 – 49,999)	3.647	14.588	66,136.994	8,475.198
	Urbanized (Population 50,000 – 199,999)	7.199	30.906	117,664.775	35,884.716
	Subtotal	10.846	45.494	183,801.769	44,359.914
	Principal Arterial				
	Rural (Population < 5,000)	417.708	1,311.607	2,095,317.294	734,531.736
	Small Urban (Population 5,000 – 49,999)	21.449	81.944	189,709.439	46,007.080
	Urbanized (Population 50,000 – 199,999)	72.440	271.129	762,328.250	106,509.480
	Subtotal	511.597	1,664.680	3,047,354.983	887,048.296

Mileage

by District by Functional System by Population Classification

District	Functional System	Centerline	Lane	DVMT	Truck DVMT
	Minor Arterial				
	Rural (Population < 5,000)	552.769	1,190.579	938,173.430	257,936.890
	Small Urban (Population 5,000 – 49,999)	55.883	180.946	310,291.743	43,841.819
	Urbanized (Population 50,000 – 199,999)	140.662	453.339	1,153,911.403	52,141.674
	Subtotal	749.314	1,824.864	2,402,376.576	353,920.383
	Major Collector				
	Rural (Population < 5,000)	1,984.987	4,053.258	1,223,733.098	227,860.878
	Small Urban (Population 5,000 – 49,999)	105.648	231.040	211,445.882	18,219.160
	Urbanized (Population 50,000 – 199,999)	179.517	406.003	516,550.672	22,168.562
	Subtotal	2,270.152	4,690.301	1,951,729.652	268,248.600
	Minor Collector				
	Rural (Population < 5,000)	677.962	1,355.924	168,802.314	29,264.905
	Small Urban (Population 5,000 – 49,999)	0.121	0.242	187.671	41.140
	Urbanized (Population 50,000 – 199,999)	1.078	2.156	2,899.946	71.036
	Subtotal	679.161	1,358.322	171,889.931	29,377.081
	Local				
	Rural (Population < 5,000)	7,951.599	15,887.570	300,768.504	6,896.625
	Small Urban (Population 5,000 – 49,999)	562.960	1,125.920	161,692.492	5,067.519
	Urbanized (Population 50,000 – 199,999)	938.559	1,878.893	298,512.014	10,479.482
	Subtotal	9,453.118	18,892.383	760,973.010	22,443.626

Mileage

by District by Functional System by Population Classification

District	Functional System	Centerline	Lane	DVMT	Truck DVMT
	District Total	13,848.132	29,208.092	11,860,455.585	2,529,901.361

Mileage

by District by Functional System by Population Classification

District	Functional System	Centerline	Lane	DVMT	Truck DVMT
Lubbock (5)					
	Interstate				
	Rural (Population < 5,000)	70.449	281.796	921,709.308	172,439.939
	Small Urban (Population 5,000 – 49,999)	7.962	31.848	84,429.952	18,982.484
	Large Urbanized (Population 200,000+)	11.981	64.308	455,028.294	41,421.844
	Subtotal	90.392	377.952	1,461,167.554	232,844.267
	Other Freeway-Expressway				
	Large Urbanized (Population 200,000+)	45.655	205.421	1,101,147.643	130,953.850
	Subtotal	45.655	205.421	1,101,147.643	130,953.850
	Principal Arterial				
	Rural (Population < 5,000)	428.899	1,604.622	2,934,854.257	549,731.042
	Small Urban (Population 5,000 – 49,999)	59.083	215.357	498,270.013	74,229.062
	Large Urbanized (Population 200,000+)	147.135	650.253	2,210,086.246	130,753.144
	Subtotal	635.117	2,470.232	5,643,210.516	754,713.248
	Minor Arterial				
	Rural (Population < 5,000)	813.255	1,767.897	1,597,122.529	306,814.039
	Small Urban (Population 5,000 – 49,999)	57.082	165.913	218,018.915	18,766.835
	Large Urbanized (Population 200,000+)	115.521	303.327	470,650.933	31,460.847
	Subtotal	985.858	2,237.137	2,285,792.377	357,041.721

Mileage

by District by Functional System by Population Classification

District	Functional System	Centerline	Lane	DVMT	Truck DVMT
	Major Collector				
	Rural (Population < 5,000)	3,379.257	6,839.690	1,444,189.030	208,848.347
	Small Urban (Population 5,000 – 49,999)	115.710	243.014	175,603.290	9,036.028
	Large Urbanized (Population 200,000+)	240.898	524.034	677,829.588	23,687.669
	Subtotal	3,735.865	7,606.738	2,297,621.908	241,572.044
	Minor Collector				
	Rural (Population < 5,000)	1,166.248	2,336.618	175,158.042	16,109.218
	Small Urban (Population 5,000 – 49,999)	18.955	37.910	12,701.528	599.718
	Large Urbanized (Population 200,000+)	6.426	17.388	9,492.343	414.583
	Subtotal	1,191.629	2,391.916	197,351.913	17,123.519
	Local				
	Rural (Population < 5,000)	14,747.170	29,493.100	549,053.803	13,355.909
	Small Urban (Population 5,000 – 49,999)	548.784	1,097.571	95,364.937	2,968.696
	Large Urbanized (Population 200,000+)	1,035.042	2,070.280	728,223.626	23,184.313
	Subtotal	16,330.996	32,660.951	1,372,642.366	39,508.918
	District Total	23,015.512	47,950.347	14,358,934.277	1,773,757.567

Mileage

by District by Functional System by Population Classification

District	Functional System	Centerline	Lane	DVMT	Truck DVMT
Odessa (6)					
	Interstate				
	Rural (Population < 5,000)	244.886	979.544	2,587,270.349	950,714.435
	Small Urban (Population 5,000 – 49,999)	18.756	75.024	229,364.309	81,887.996
	Urbanized (Population 50,000 – 199,999)	40.826	163.304	1,484,422.825	371,061.350
	Subtotal	304.468	1,217.872	4,301,057.483	1,403,663.781
	Other Freeway-Expressway				
	Urbanized (Population 50,000 – 199,999)	23.754	103.591	906,092.559	28,676.736
	Subtotal	23.754	103.591	906,092.559	28,676.736
	Principal Arterial				
	Rural (Population < 5,000)	421.502	1,038.375	2,077,623.443	453,509.641
	Small Urban (Population 5,000 – 49,999)	34.810	121.176	250,520.595	43,925.803
	Urbanized (Population 50,000 – 199,999)	170.807	666.055	2,596,386.297	218,322.386
	Subtotal	627.119	1,825.606	4,924,530.335	715,757.830
	Minor Arterial				
	Rural (Population < 5,000)	624.877	1,316.621	2,018,379.218	437,847.052
	Small Urban (Population 5,000 – 49,999)	40.836	119.026	226,579.559	29,193.681
	Urbanized (Population 50,000 – 199,999)	123.848	396.030	1,171,007.011	104,359.906
	Subtotal	789.561	1,831.677	3,415,965.788	571,400.639

Mileage

by District by Functional System by Population Classification

District	Functional System	Centerline	Lane	DVMT	Truck DVMT
	Major Collector				
	Rural (Population < 5,000)	1,291.025	2,602.502	1,427,941.311	324,842.927
	Small Urban (Population 5,000 – 49,999)	74.967	150.025	108,809.268	11,930.848
	Urbanized (Population 50,000 – 199,999)	386.805	870.101	1,242,734.538	55,401.570
	Subtotal	1,752.797	3,622.628	2,779,485.117	392,175.345
	Minor Collector				
	Rural (Population < 5,000)	356.333	712.734	173,635.226	49,175.863
	Small Urban (Population 5,000 – 49,999)	0.279	0.558	888.202	25.991
	Urbanized (Population 50,000 – 199,999)	2.329	4.658	4,065.438	526.395
	Subtotal	358.941	717.950	178,588.866	49,728.249
	Local				
	Rural (Population < 5,000)	2,997.955	5,995.032	916,825.141	31,304.864
	Small Urban (Population 5,000 – 49,999)	382.995	766.281	169,174.590	5,366.531
	Urbanized (Population 50,000 – 199,999)	1,303.924	2,607.292	592,963.413	18,978.471
	Subtotal	4,684.874	9,368.605	1,678,963.144	55,649.866
	District Total	8,541.514	18,687.929	18,184,683.292	3,217,052.446

Mileage

by District by Functional System by Population Classification

San Angelo (7)

District	Functional System	Centerline	Lane	DVMT	Truck DVMT
	Interstate				
	Rural (Population < 5,000)	150.341	601.364	1,525,850.648	585,540.428
	Subtotal	150.341	601.364	1,525,850.648	585,540.428
	Other Freeway-Expressway				
	Urbanized (Population 50,000 – 199,999)	13.185	52.740	361,819.408	31,917.587
	Subtotal	13.185	52.740	361,819.408	31,917.587
	Principal Arterial				
	Rural (Population < 5,000)	342.216	1,057.444	1,474,765.428	272,411.802
	Urbanized (Population 50,000 – 199,999)	32.213	142.766	382,996.564	34,646.510
	Subtotal	374.429	1,200.210	1,857,761.992	307,058.312
	Minor Arterial				
	Rural (Population < 5,000)	569.989	1,195.384	1,229,996.057	240,157.855
	Urbanized (Population 50,000 – 199,999)	56.682	208.900	443,399.598	25,622.484
	Subtotal	626.671	1,404.284	1,673,395.655	265,780.339
	Major Collector				
	Rural (Population < 5,000)	1,385.480	2,795.545	1,115,853.387	267,893.789
	Urbanized (Population 50,000 – 199,999)	111.096	248.150	331,918.603	13,633.836
	Subtotal	1,496.576	3,043.695	1,447,771.990	281,527.625

Mileage

by District by Functional System by Population Classification

District	Functional System	Centerline	Lane	DVMT	Truck DVMT
	Minor Collector				
	Rural (Population < 5,000)	894.641	1,790.258	142,027.910	16,504.090
	Urbanized (Population 50,000 – 199,999)	2.177	4.354	1,528.140	48.880
	Subtotal	896.818	1,794.612	143,556.050	16,552.970
	Local				
	Rural (Population < 5,000)	4,430.976	8,854.924	218,803.926	6,682.709
	Urbanized (Population 50,000 – 199,999)	504.017	1,008.034	423,012.213	13,527.133
	Subtotal	4,934.993	9,862.958	641,816.139	20,209.842
	District Total	8,493.013	17,959.863	7,651,971.882	1,508,587.103

Mileage

by District by Functional System by Population Classification

District	Functional System	Centerline	Lane	DVMT	Truck DVMT
Abilene (8)					
	Interstate				
	Rural (Population < 5,000)	127.509	510.036	2,877,557.017	979,789.427
	Small Urban (Population 5,000 – 49,999)	17.206	68.824	369,075.875	121,145.505
	Urbanized (Population 50,000 – 199,999)	15.617	62.468	407,935.113	152,608.556
	Subtotal	160.332	641.328	3,654,568.005	1,253,543.488
	Other Freeway-Expressway				
	Rural (Population < 5,000)	0.001	0.004	10.946	1.084
	Small Urban (Population 5,000 – 49,999)	1.903	7.612	16,547.946	4,994.069
	Urbanized (Population 50,000 – 199,999)	19.928	88.272	416,912.055	34,523.139
	Subtotal	21.832	95.888	433,470.947	39,518.292
	Principal Arterial				
	Rural (Population < 5,000)	189.929	724.028	1,232,673.850	249,418.658
	Small Urban (Population 5,000 – 49,999)	30.129	125.549	233,154.184	38,929.777
	Urbanized (Population 50,000 – 199,999)	63.456	248.429	744,207.041	50,856.763
	Subtotal	283.514	1,098.006	2,210,035.075	339,205.198

Mileage

by District by Functional System by Population Classification

District	Functional System	Centerline	Lane	DVMT	Truck DVMT
	Minor Arterial				
	Rural (Population < 5,000)	671.937	1,406.917	1,067,802.906	216,634.831
	Small Urban (Population 5,000 – 49,999)	23.571	67.426	108,848.458	11,053.461
	Urbanized (Population 50,000 – 199,999)	83.199	239.437	409,359.657	24,928.049
	Subtotal	778.707	1,713.780	1,586,011.021	252,616.341
	Major Collector				
	Rural (Population < 5,000)	2,036.430	4,083.115	911,839.691	147,510.970
	Small Urban (Population 5,000 – 49,999)	107.848	226.944	133,588.392	7,089.451
	Urbanized (Population 50,000 – 199,999)	130.939	269.540	343,268.772	13,235.319
	Subtotal	2,275.217	4,579.599	1,388,696.855	167,835.740
	Minor Collector				
	Rural (Population < 5,000)	625.811	1,251.748	98,810.826	15,473.575
	Small Urban (Population 5,000 – 49,999)	2.394	4.788	1,622.254	51.163
	Urbanized (Population 50,000 – 199,999)	11.471	25.072	14,765.803	841.505
	Subtotal	639.676	1,281.608	115,198.883	16,366.243
	Local				
	Rural (Population < 5,000)	6,765.208	13,530.416	267,901.625	5,937.986
	Small Urban (Population 5,000 – 49,999)	403.784	807.568	121,725.711	3,933.454
	Urbanized (Population 50,000 – 199,999)	485.632	971.264	172,662.428	5,729.938
	Subtotal	7,654.624	15,309.248	562,289.764	15,601.378

Mileage

by District by Functional System by Population Classification

District	Functional System	Centerline	Lane	DVMT	Truck DVMT
	District Total	11,813.902	24,719.457	9,950,270.550	2,084,686.680

Mileage

by District by Functional System by Population Classification

District	Functional System	Centerline	Lane	DVMT	Truck DVMT
Waco (9)					
	Interstate				
	Rural (Population < 5,000)	69.830	293.315	4,064,166.946	1,390,989.277
	Small Urban (Population 5,000 – 49,999)	3.585	19.026	222,487.267	85,887.827
	Urbanized (Population 50,000 – 199,999)	46.056	216.320	3,803,762.829	895,988.110
	Large Urbanized (Population 200,000+)	20.511	83.661	1,139,755.112	54,420.748
	Subtotal	139.982	612.322	9,230,172.154	2,427,285.962
	Other Freeway-Expressway				
	Rural (Population < 5,000)	5.374	21.496	106,749.050	8,847.332
	Urbanized (Population 50,000 – 199,999)	25.090	107.479	619,708.974	47,558.287
	Large Urbanized (Population 200,000+)	1.110	6.660	31,451.850	2,012.430
	Subtotal	31.574	135.635	757,909.874	58,418.049
	Principal Arterial				
	Rural (Population < 5,000)	226.671	638.038	1,701,112.544	250,385.313
	Small Urban (Population 5,000 – 49,999)	25.566	78.510	244,383.886	29,923.939
	Urbanized (Population 50,000 – 199,999)	100.151	374.002	1,607,925.757	125,153.682
	Large Urbanized (Population 200,000+)	58.134	219.464	1,148,023.071	51,922.112
	Subtotal	410.522	1,310.014	4,701,445.258	457,385.046

Mileage

by District by Functional System by Population Classification

District	Functional System	Centerline	Lane	DVMT	Truck DVMT
	Minor Arterial				
	Rural (Population < 5,000)	419.247	857.824	1,528,140.615	205,291.408
	Small Urban (Population 5,000 – 49,999)	20.936	51.320	92,699.011	10,054.583
	Urbanized (Population 50,000 – 199,999)	161.843	490.446	1,346,045.429	92,122.708
	Large Urbanized (Population 200,000+)	62.879	178.888	594,270.555	24,530.950
	Subtotal	664.905	1,578.478	3,561,155.610	331,999.649
	Major Collector				
	Rural (Population < 5,000)	1,625.458	3,261.809	1,892,154.186	233,260.551
	Small Urban (Population 5,000 – 49,999)	47.256	95.174	64,723.435	3,627.777
	Urbanized (Population 50,000 – 199,999)	339.903	740.135	1,305,223.888	50,343.286
	Large Urbanized (Population 200,000+)	168.109	351.017	673,038.010	26,043.583
	Subtotal	2,180.726	4,448.135	3,935,139.519	313,275.197
	Minor Collector				
	Rural (Population < 5,000)	757.728	1,513.137	228,858.853	23,318.962
	Small Urban (Population 5,000 – 49,999)	2.848	5.499	3,022.907	154.810
	Urbanized (Population 50,000 – 199,999)	16.287	34.536	22,663.202	1,552.764
	Large Urbanized (Population 200,000+)	1.717	3.434	2,202.878	117.582
	Subtotal	778.580	1,556.606	256,747.840	25,144.118

Mileage

by District by Functional System by Population Classification

District	Functional System	Centerline	Lane	DVMT	Truck DVMT
	Local				
	Rural (Population < 5,000)	6,987.093	13,966.948	747,582.030	25,163.466
	Small Urban (Population 5,000 – 49,999)	190.239	380.478	41,233.029	1,258.144
	Urbanized (Population 50,000 – 199,999)	1,338.156	2,677.372	674,184.329	21,683.778
	Large Urbanized (Population 200,000+)	909.625	1,819.362	395,663.410	13,106.254
	Subtotal	9,425.113	18,844.160	1,858,662.798	61,211.642
	District Total	13,631.402	28,485.350	24,301,233.053	3,674,719.663

Mileage

by District by Functional System by Population Classification

District	Functional System	Centerline	Lane	DVMT	Truck DVMT
Tyler (10)					
	Interstate				
	Rural (Population < 5,000)	71.748	286.992	2,774,486.549	853,436.967
	Small Urban (Population 5,000 – 49,999)	9.385	37.540	354,467.015	108,648.116
	Urbanized (Population 50,000 – 199,999)	2.036	8.144	69,856.431	22,306.336
	Subtotal	83.169	332.676	3,198,809.995	984,391.419
	Other Freeway-Expressway				
	Rural (Population < 5,000)	3.684	7.368	32,341.836	2,523.540
	Small Urban (Population 5,000 – 49,999)	0.046	0.092	403.834	31.510
	Urbanized (Population 50,000 – 199,999)	21.676	43.352	141,159.748	15,060.953
	Subtotal	25.406	50.812	173,905.418	17,616.003
	Principal Arterial				
	Rural (Population < 5,000)	373.484	1,270.133	3,138,654.715	438,294.125
	Small Urban (Population 5,000 – 49,999)	107.191	395.175	1,158,810.022	118,139.061
	Urbanized (Population 50,000 – 199,999)	172.680	747.591	3,288,360.086	296,477.686
	Subtotal	653.355	2,412.899	7,585,824.823	852,910.872

Mileage

by District by Functional System by Population Classification

District	Functional System	Centerline	Lane	DVMT	Truck DVMT
	Minor Arterial				
	Rural (Population < 5,000)	537.303	1,171.386	2,289,206.858	302,983.287
	Small Urban (Population 5,000 – 49,999)	95.346	246.503	573,078.061	52,603.342
	Urbanized (Population 50,000 – 199,999)	123.910	360.348	939,513.001	45,105.903
	Subtotal	756.559	1,778.237	3,801,797.920	400,692.532
	Major Collector				
	Rural (Population < 5,000)	1,861.364	3,735.482	2,402,296.907	240,885.040
	Small Urban (Population 5,000 – 49,999)	213.341	428.005	357,054.917	14,371.877
	Urbanized (Population 50,000 – 199,999)	229.304	511.711	849,054.070	35,608.834
	Subtotal	2,304.009	4,675.198	3,608,405.894	290,865.751
	Minor Collector				
	Rural (Population < 5,000)	1,014.396	2,028.951	423,036.362	25,396.812
	Small Urban (Population 5,000 – 49,999)	41.218	82.477	16,531.715	690.472
	Urbanized (Population 50,000 – 199,999)	14.007	28.014	18,216.967	723.105
	Subtotal	1,069.621	2,139.442	457,785.044	26,810.389
	Local				
	Rural (Population < 5,000)	6,161.968	12,330.239	903,602.686	29,255.933
	Small Urban (Population 5,000 – 49,999)	661.566	1,322.505	173,778.183	5,530.247
	Urbanized (Population 50,000 – 199,999)	1,217.023	2,435.113	429,242.333	13,735.566
	Subtotal	8,040.557	16,087.857	1,506,623.202	48,521.746

Mileage

by District by Functional System by Population Classification

District	Functional System	Centerline	Lane	DVMT	Truck DVMT
	District Total	12,932.676	27,477.121	20,333,152.296	2,621,808.712

Mileage

by District by Functional System by Population Classification

District	Functional System	Centerline	Lane	DVMT	Truck DVMT
Lufkin (11)					
	Principal Arterial				
	Rural (Population < 5,000)	368.895	1,088.771	3,139,141.054	661,842.263
	Small Urban (Population 5,000 – 49,999)	84.550	311.340	1,390,752.011	237,830.739
	Subtotal	453.445	1,400.111	4,529,893.065	899,673.002
	Minor Arterial				
	Rural (Population < 5,000)	582.159	1,310.350	1,778,942.784	292,507.048
	Small Urban (Population 5,000 – 49,999)	92.262	286.630	667,093.861	98,532.998
	Subtotal	674.421	1,596.980	2,446,036.645	391,040.046
	Major Collector				
	Rural (Population < 5,000)	1,179.026	2,360.445	984,286.474	94,887.910
	Small Urban (Population 5,000 – 49,999)	136.875	285.960	361,196.860	17,295.193
	Subtotal	1,315.901	2,646.405	1,345,483.334	112,183.103
	Minor Collector				
	Rural (Population < 5,000)	588.986	1,178.056	219,590.338	19,642.682
	Small Urban (Population 5,000 – 49,999)	6.399	12.798	5,060.995	216.197
	Subtotal	595.385	1,190.854	224,651.333	19,858.879

Mileage

by District by Functional System by Population Classification

District	Functional System	Centerline	Lane	DVMT	Truck DVMT
	Local				
	Rural (Population < 5,000)	6,111.800	12,224.344	383,296.161	13,531.951
	Small Urban (Population 5,000 – 49,999)	578.109	1,155.995	127,535.080	4,082.188
	Subtotal	6,689.909	13,380.339	510,831.241	17,614.139
	District Total	9,729.061	20,214.689	9,056,895.618	1,440,369.169

Mileage

by District by Functional System by Population Classification

District	Functional System	Centerline	Lane	DVMT	Truck DVMT
Houston (12)					
	Interstate				
	Rural (Population < 5,000)	13.220	65.134	789,190.690	151,004.698
	Small Urban (Population 5,000 – 49,999)	5.498	30.642	351,830.177	18,751.569
	Urbanized (Population 50,000 – 199,999)	15.471	92.826	1,070,780.765	52,612.522
	Large Urbanized (Population 200,000+)	248.143	1,836.857	39,542,821.182	3,155,334.147
	Subtotal	282.332	2,025.459	41,754,622.814	3,377,702.936
	Other Freeway-Expressway				
	Rural (Population < 5,000)	10.254	41.020	500,501.869	48,993.949
	Small Urban (Population 5,000 – 49,999)	7.746	31.294	325,885.049	33,459.764
	Urbanized (Population 50,000 – 199,999)	21.776	97.793	844,245.282	56,935.269
	Large Urbanized (Population 200,000+)	335.183	1,707.158	23,488,322.649	1,950,555.309
	Subtotal	374.959	1,877.265	25,158,954.849	2,089,944.291
	Principal Arterial				
	Rural (Population < 5,000)	195.745	513.407	2,310,257.682	283,910.932
	Small Urban (Population 5,000 – 49,999)	37.857	175.292	734,067.732	35,794.486
	Urbanized (Population 50,000 – 199,999)	85.305	334.951	1,122,311.147	114,748.524
	Large Urbanized (Population 200,000+)	978.206	3,931.633	23,681,701.901	1,094,235.944
	Subtotal	1,297.113	4,955.283	27,848,338.462	1,528,689.886

Mileage

by District by Functional System by Population Classification

District	Functional System	Centerline	Lane	DVMT	Truck DVMT
	Minor Arterial				
	Rural (Population < 5,000)	149.725	369.640	1,374,858.304	111,934.305
	Small Urban (Population 5,000 – 49,999)	33.329	89.460	224,448.913	15,450.015
	Urbanized (Population 50,000 – 199,999)	138.498	359.853	1,158,950.069	34,519.502
	Large Urbanized (Population 200,000+)	1,756.747	5,814.657	27,030,520.809	987,749.720
	Subtotal	2,078.299	6,633.610	29,788,778.095	1,149,653.542
	Major Collector				
	Rural (Population < 5,000)	617.092	1,244.114	2,133,799.024	177,562.935
	Small Urban (Population 5,000 – 49,999)	101.339	225.784	515,538.803	23,646.241
	Urbanized (Population 50,000 – 199,999)	241.996	504.818	654,679.439	27,222.179
	Large Urbanized (Population 200,000+)	2,520.524	5,852.947	18,916,655.263	757,149.007
	Subtotal	3,480.951	7,827.663	22,220,672.529	985,580.362
	Minor Collector				
	Rural (Population < 5,000)	229.727	459.454	321,084.054	15,800.033
	Small Urban (Population 5,000 – 49,999)	16.185	32.370	42,622.493	1,448.304
	Urbanized (Population 50,000 – 199,999)	4.754	11.476	9,683.624	309.672
	Large Urbanized (Population 200,000+)	29.366	60.992	107,229.774	3,760.710
	Subtotal	280.032	564.292	480,619.945	21,318.719

Mileage

by District by Functional System by Population Classification

District	Functional System	Centerline	Lane	DVMT	Truck DVMT
	Local				
	Rural (Population < 5,000)	3,164.392	6,320.480	868,126.170	27,969.594
	Small Urban (Population 5,000 – 49,999)	518.488	1,037.508	211,153.225	6,866.839
	Urbanized (Population 50,000 – 199,999)	912.771	1,824.657	405,788.426	13,355.290
	Large Urbanized (Population 200,000+)	15,183.154	30,567.158	8,057,928.306	263,963.575
	Subtotal	19,778.805	39,749.803	9,542,996.127	312,155.298
	District Total	27,572.491	63,633.375	156,794,982.821	9,465,045.034

Mileage

by District by Functional System by Population Classification

District	Functional System	Centerline	Lane	DVMT	Truck DVMT
Yoakum (13)					
	Interstate				
	Rural (Population < 5,000)	89.277	360.072	3,401,061.173	1,172,021.438
	Small Urban (Population 5,000 – 49,999)	3.697	14.788	177,767.429	49,303.944
	Subtotal	92.974	374.860	3,578,828.602	1,221,325.382
	Other Freeway-Expressway				
	Urbanized (Population 50,000 – 199,999)	4.222	16.888	63,115.520	6,790.188
	Subtotal	4.222	16.888	63,115.520	6,790.188
	Principal Arterial				
	Rural (Population < 5,000)	303.812	1,040.467	3,515,645.865	718,148.970
	Small Urban (Population 5,000 – 49,999)	53.656	181.459	725,914.829	110,595.147
	Urbanized (Population 50,000 – 199,999)	60.063	236.108	870,519.089	171,806.096
	Subtotal	417.531	1,458.034	5,112,079.783	1,000,550.213
	Minor Arterial				
	Rural (Population < 5,000)	336.907	734.502	1,741,078.754	328,667.593
	Small Urban (Population 5,000 – 49,999)	53.831	131.146	368,644.428	31,504.412
	Urbanized (Population 50,000 – 199,999)	41.835	158.142	529,928.878	24,594.412
	Subtotal	432.573	1,023.790	2,639,652.060	384,766.417

Mileage

by District by Functional System by Population Classification

District	Functional System	Centerline	Lane	DVMT	Truck DVMT
	Major Collector				
	Rural (Population < 5,000)	1,918.749	3,871.430	2,833,766.464	426,774.983
	Small Urban (Population 5,000 – 49,999)	139.913	293.383	275,062.042	22,693.360
	Urbanized (Population 50,000 – 199,999)	56.284	138.768	160,807.468	11,424.196
	Subtotal	2,114.946	4,303.581	3,269,635.974	460,892.539
	Minor Collector				
	Rural (Population < 5,000)	788.085	1,575.825	328,086.958	40,127.229
	Small Urban (Population 5,000 – 49,999)	7.371	14.742	10,059.836	479.419
	Urbanized (Population 50,000 – 199,999)	1.325	2.650	2,678.725	93.921
	Subtotal	796.781	1,593.217	340,825.519	40,700.569
	Local				
	Rural (Population < 5,000)	7,485.722	14,962.809	621,449.223	20,519.155
	Small Urban (Population 5,000 – 49,999)	570.749	1,141.788	155,636.831	4,960.895
	Urbanized (Population 50,000 – 199,999)	344.998	691.388	174,862.505	5,652.049
	Subtotal	8,401.469	16,795.985	951,948.559	31,132.099
	District Total	12,260.496	25,566.355	15,956,086.017	3,146,157.407

Mileage

by District by Functional System by Population Classification

District	Functional System	Centerline	Lane	DVMT	Truck DVMT
Austin (14)					
	Interstate				
	Rural (Population < 5,000)	25.637	132.030	1,447,803.023	318,796.350
	Urbanized (Population 50,000 – 199,999)	9.337	56.022	984,595.956	156,237.343
	Large Urbanized (Population 200,000+)	55.769	345.040	7,301,952.162	935,567.013
	Subtotal	90.743	533.092	9,734,351.141	1,410,600.706
	Other Freeway-Expressway				
	Rural (Population < 5,000)	21.867	87.468	225,965.510	59,437.411
	Small Urban (Population 5,000 – 49,999)	6.041	24.164	133,392.929	16,726.852
	Large Urbanized (Population 200,000+)	138.105	712.358	8,249,923.970	530,047.743
	Subtotal	166.013	823.990	8,609,282.409	606,212.006
	Principal Arterial				
	Rural (Population < 5,000)	444.784	1,610.550	5,317,088.449	567,008.082
	Small Urban (Population 5,000 – 49,999)	62.551	240.126	1,032,512.150	106,788.851
	Urbanized (Population 50,000 – 199,999)	16.865	64.706	229,565.201	26,276.878
	Large Urbanized (Population 200,000+)	289.180	1,208.248	9,123,381.974	388,281.116
	Subtotal	813.380	3,123.630	15,702,547.774	1,088,354.927

Mileage

by District by Functional System by Population Classification

District	Functional System	Centerline	Lane	DVMT	Truck DVMT
	Minor Arterial				
	Rural (Population < 5,000)	425.208	1,044.274	2,139,235.374	243,158.613
	Small Urban (Population 5,000 – 49,999)	48.525	126.152	411,169.743	33,976.586
	Urbanized (Population 50,000 – 199,999)	15.306	52.264	194,634.376	21,688.064
	Large Urbanized (Population 200,000+)	321.088	1,056.314	4,913,364.444	210,723.912
	Subtotal	810.127	2,279.004	7,658,403.937	509,547.175
	Major Collector				
	Rural (Population < 5,000)	1,282.319	2,593.950	2,111,240.901	173,163.032
	Small Urban (Population 5,000 – 49,999)	121.698	274.907	420,747.252	20,427.401
	Urbanized (Population 50,000 – 199,999)	57.047	134.574	385,046.239	16,592.081
	Large Urbanized (Population 200,000+)	962.126	2,314.297	7,546,938.794	270,531.602
	Subtotal	2,423.190	5,317.728	10,463,973.186	480,714.116
	Minor Collector				
	Rural (Population < 5,000)	597.918	1,196.504	376,258.355	27,549.307
	Small Urban (Population 5,000 – 49,999)	42.671	85.342	60,338.391	3,126.867
	Urbanized (Population 50,000 – 199,999)	4.061	8.122	8,031.383	508.262
	Large Urbanized (Population 200,000+)	112.836	250.664	391,043.064	15,867.935
	Subtotal	757.486	1,540.632	835,671.193	47,052.371

Mileage

by District by Functional System by Population Classification

District	Functional System	Centerline	Lane	DVMT	Truck DVMT
	Local				
	Rural (Population < 5,000)	5,857.241	11,713.906	978,229.753	32,438.644
	Small Urban (Population 5,000 – 49,999)	925.962	1,856.224	280,402.619	9,278.466
	Urbanized (Population 50,000 – 199,999)	161.744	323.488	94,711.818	3,099.520
	Large Urbanized (Population 200,000+)	4,369.588	8,746.149	2,300,371.359	74,938.133
	Subtotal	11,314.535	22,639.767	3,653,715.549	119,754.763
	District Total	16,375.474	36,257.843	56,657,945.189	4,262,236.064

Mileage

by District by Functional System by Population Classification

District	Functional System	Centerline	Lane	DVMT	Truck DVMT
San Antonio (15)					
	Interstate				
	Rural (Population < 5,000)	163.255	661.332	4,524,641.145	1,319,113.919
	Small Urban (Population 5,000 – 49,999)	25.606	102.424	821,658.295	223,091.002
	Large Urbanized (Population 200,000+)	177.312	1,035.606	17,969,560.409	1,925,937.986
	Subtotal	366.173	1,799.362	23,315,859.849	3,468,142.907
	Other Freeway-Expressway				
	Rural (Population < 5,000)	14.474	57.896	98,877.288	18,250.514
	Large Urbanized (Population 200,000+)	81.005	400.286	6,920,038.782	326,909.589
	Subtotal	95.479	458.182	7,018,916.070	345,160.103
	Principal Arterial				
	Rural (Population < 5,000)	461.055	1,242.813	3,501,941.321	346,784.300
	Small Urban (Population 5,000 – 49,999)	85.187	284.302	1,067,152.794	80,778.193
	Large Urbanized (Population 200,000+)	368.174	1,509.735	8,359,658.348	433,019.937
	Subtotal	914.416	3,036.850	12,928,752.463	860,582.430

Mileage

by District by Functional System by Population Classification

District	Functional System	Centerline	Lane	DVMT	Truck DVMT
	Minor Arterial				
	Rural (Population < 5,000)	406.030	889.369	1,311,893.082	217,154.899
	Small Urban (Population 5,000 – 49,999)	63.024	156.477	362,814.215	33,177.904
	Large Urbanized (Population 200,000+)	758.064	2,232.311	8,391,102.277	340,957.123
	Subtotal	1,227.118	3,278.157	10,065,809.574	591,289.926
	Major Collector				
	Rural (Population < 5,000)	1,616.141	3,242.622	2,072,769.816	291,761.144
	Small Urban (Population 5,000 – 49,999)	169.550	349.876	364,265.285	25,558.554
	Urbanized (Population 50,000 – 199,999)	1.457	2.914	5,474.369	1,667.482
	Large Urbanized (Population 200,000+)	952.669	2,048.234	4,425,021.738	175,682.021
	Subtotal	2,739.817	5,643.646	6,867,531.208	494,669.201
	Minor Collector				
	Rural (Population < 5,000)	371.318	743.358	193,157.207	20,569.066
	Small Urban (Population 5,000 – 49,999)	5.539	11.078	7,927.986	221.789
	Urbanized (Population 50,000 – 199,999)	1.667	3.334	3,378.638	208.816
	Large Urbanized (Population 200,000+)	46.893	95.294	65,562.819	3,539.002
	Subtotal	425.417	853.064	270,026.650	24,538.673

Mileage

by District by Functional System by Population Classification

District	Functional System	Centerline	Lane	DVMT	Truck DVMT
	Local				
	Rural (Population < 5,000)	6,103.129	12,205.294	794,657.267	25,936.144
	Small Urban (Population 5,000 – 49,999)	797.250	1,594.500	236,657.769	7,917.914
	Urbanized (Population 50,000 – 199,999)	8.982	17.964	1,825.595	62.576
	Large Urbanized (Population 200,000+)	5,720.138	11,446.040	2,798,969.299	88,422.539
	Subtotal	12,629.499	25,263.798	3,832,109.930	122,339.173
	District Total	18,397.919	40,333.059	64,299,005.744	5,906,722.413

Mileage

by District by Functional System by Population Classification

District	Functional System	Centerline	Lane	DVMT	Truck DVMT
Corpus Christi (16)					
	Interstate				
	Rural (Population < 5,000)	68.447	273.788	1,396,638.461	320,992.984
	Small Urban (Population 5,000 – 49,999)	3.745	14.980	65,553.306	17,332.069
	Large Urbanized (Population 200,000+)	19.393	110.175	1,178,923.332	113,910.145
	Subtotal	91.585	398.943	2,641,115.099	452,235.198
	Other Freeway-Expressway				
	Rural (Population < 5,000)	4.489	17.956	98,270.530	13,078.586
	Small Urban (Population 5,000 – 49,999)	3.626	14.504	75,976.934	13,671.844
	Large Urbanized (Population 200,000+)	43.385	233.241	2,868,960.022	131,907.653
	Subtotal	51.500	265.701	3,043,207.486	158,658.083
	Principal Arterial				
	Rural (Population < 5,000)	397.163	1,369.336	3,615,741.378	874,940.717
	Small Urban (Population 5,000 – 49,999)	40.609	152.424	409,044.435	65,018.137
	Large Urbanized (Population 200,000+)	78.997	311.232	1,330,513.857	58,901.597
	Subtotal	516.769	1,832.992	5,355,299.670	998,860.451

Mileage

by District by Functional System by Population Classification

District	Functional System	Centerline	Lane	DVMT	Truck DVMT
	Minor Arterial				
	Rural (Population < 5,000)	320.240	710.333	1,777,330.128	252,469.954
	Small Urban (Population 5,000 – 49,999)	103.000	322.520	816,642.286	78,687.932
	Large Urbanized (Population 200,000+)	96.888	330.404	1,220,217.063	68,218.679
	Subtotal	520.128	1,363.257	3,814,189.477	399,376.565
	Major Collector				
	Rural (Population < 5,000)	1,320.634	2,649.245	1,385,032.591	222,345.586
	Small Urban (Population 5,000 – 49,999)	199.900	429.764	508,792.375	31,845.793
	Large Urbanized (Population 200,000+)	233.442	535.148	997,773.686	41,248.163
	Subtotal	1,753.976	3,614.157	2,891,598.652	295,439.542
	Minor Collector				
	Rural (Population < 5,000)	585.261	1,170.604	206,831.933	33,158.938
	Small Urban (Population 5,000 – 49,999)	24.377	51.258	19,847.327	1,000.624
	Large Urbanized (Population 200,000+)	1.943	6.798	782.505	26.306
	Subtotal	611.581	1,228.660	227,461.765	34,185.868
	Local				
	Rural (Population < 5,000)	4,222.979	8,446.303	310,173.055	10,027.906
	Small Urban (Population 5,000 – 49,999)	707.250	1,414.500	206,127.282	6,770.516
	Large Urbanized (Population 200,000+)	1,054.573	2,109.146	425,120.083	14,176.193
	Subtotal	5,984.802	11,969.949	941,420.420	30,974.615

Mileage

by District by Functional System by Population Classification

District	Functional System	Centerline	Lane	DVMT	Truck DVMT
	District Total	9,530.341	20,673.659	18,914,292.569	2,369,730.322

Mileage

by District by Functional System by Population Classification

District	Functional System	Centerline	Lane	DVMT	Truck DVMT
Bryan (17)					
	Interstate				
	Rural (Population < 5,000)	103.749	414.996	3,660,847.058	1,136,373.619
	Small Urban (Population 5,000 – 49,999)	8.218	32.872	335,098.184	83,068.137
	Subtotal	111.967	447.868	3,995,945.242	1,219,441.756
	Other Freeway-Expressway				
	Rural (Population < 5,000)	12.831	65.544	416,600.072	67,306.419
	Small Urban (Population 5,000 – 49,999)	4.289	17.156	137,606.415	22,415.034
	Urbanized (Population 50,000 – 199,999)	19.996	79.984	788,565.296	111,016.749
	Subtotal	37.116	162.684	1,342,771.783	200,738.202
	Principal Arterial				
	Rural (Population < 5,000)	382.993	1,105.366	3,646,875.145	645,872.334
	Small Urban (Population 5,000 – 49,999)	33.473	110.864	437,312.820	51,339.005
	Urbanized (Population 50,000 – 199,999)	68.322	281.831	1,314,121.143	97,837.497
	Subtotal	484.788	1,498.061	5,398,309.108	795,048.836

Mileage

by District by Functional System by Population Classification

District	Functional System	Centerline	Lane	DVMT	Truck DVMT
	Minor Arterial				
	Rural (Population < 5,000)	426.213	918.992	1,759,888.842	228,156.384
	Small Urban (Population 5,000 – 49,999)	43.790	113.650	289,121.012	30,752.602
	Urbanized (Population 50,000 – 199,999)	66.402	189.880	732,743.680	33,376.807
	Subtotal	536.405	1,222.522	2,781,753.534	292,285.793
	Major Collector				
	Rural (Population < 5,000)	1,344.644	2,689.417	1,516,622.953	142,309.199
	Small Urban (Population 5,000 – 49,999)	100.009	201.607	284,564.731	11,072.369
	Urbanized (Population 50,000 – 199,999)	161.074	334.947	729,944.175	28,069.205
	Subtotal	1,605.727	3,225.971	2,531,131.859	181,450.773
	Minor Collector				
	Rural (Population < 5,000)	850.023	1,700.108	353,599.163	23,762.252
	Small Urban (Population 5,000 – 49,999)	11.163	23.038	15,986.759	732.230
	Urbanized (Population 50,000 – 199,999)	13.376	27.856	21,776.951	1,635.809
	Subtotal	874.562	1,751.002	391,362.873	26,130.291
	Local				
	Rural (Population < 5,000)	5,768.342	11,536.684	521,251.701	17,002.542
	Small Urban (Population 5,000 – 49,999)	309.626	619.630	105,813.986	3,511.927
	Urbanized (Population 50,000 – 199,999)	469.884	939.768	213,662.684	6,822.841
	Subtotal	6,547.852	13,096.082	840,728.371	27,337.310

Mileage

by District by Functional System by Population Classification

District	Functional System	Centerline	Lane	DVMT	Truck DVMT
	District Total	10,198.417	21,404.190	17,282,002.770	2,742,432.961

Mileage

by District by Functional System by Population Classification

District	Functional System	Centerline	Lane	DVMT	Truck DVMT
Dallas (18)					
	Interstate				
	Rural (Population < 5,000)	78.774	337.352	3,482,877.279	978,576.727
	Small Urban (Population 5,000 – 49,999)	26.912	128.818	1,123,860.313	315,824.171
	Large Urbanized (Population 200,000+)	230.856	1,464.096	26,780,265.690	3,273,182.947
	Subtotal	336.542	1,930.266	31,387,003.282	4,567,583.845
	Other Freeway-Expressway				
	Rural (Population < 5,000)	8.939	35.756	261,220.648	25,822.690
	Small Urban (Population 5,000 – 49,999)	25.530	102.120	1,097,187.462	99,154.763
	Urbanized (Population 50,000 – 199,999)	16.827	67.308	1,469,328.438	143,202.386
	Large Urbanized (Population 200,000+)	234.197	1,333.034	24,552,667.737	1,544,408.675
	Subtotal	285.493	1,538.218	27,380,404.285	1,812,588.514
	Principal Arterial				
	Rural (Population < 5,000)	132.654	478.714	1,635,596.504	212,548.317
	Small Urban (Population 5,000 – 49,999)	38.201	136.736	506,416.136	53,349.520
	Urbanized (Population 50,000 – 199,999)	53.321	236.437	1,311,089.448	96,511.985
	Large Urbanized (Population 200,000+)	743.463	3,566.922	17,518,739.002	897,598.454
	Subtotal	967.639	4,418.809	20,971,841.090	1,260,008.276

Mileage

by District by Functional System by Population Classification

District	Functional System	Centerline	Lane	DVMT	Truck DVMT
	Minor Arterial				
	Rural (Population < 5,000)	294.871	606.866	1,598,705.435	203,971.786
	Small Urban (Population 5,000 – 49,999)	65.655	154.894	607,295.778	33,896.657
	Urbanized (Population 50,000 – 199,999)	70.022	227.204	847,116.978	31,723.287
	Large Urbanized (Population 200,000+)	1,218.247	5,063.772	17,405,360.011	616,269.128
	Subtotal	1,648.795	6,052.736	20,458,478.202	885,860.858
	Major Collector				
	Rural (Population < 5,000)	868.153	1,740.002	1,409,223.381	91,521.371
	Small Urban (Population 5,000 – 49,999)	208.237	446.414	473,573.451	26,712.353
	Urbanized (Population 50,000 – 199,999)	150.572	375.114	620,999.820	23,569.565
	Large Urbanized (Population 200,000+)	2,479.469	6,121.139	13,547,293.590	447,359.326
	Subtotal	3,706.431	8,682.669	16,051,090.242	589,162.615
	Minor Collector				
	Rural (Population < 5,000)	442.400	884.800	371,966.524	29,135.355
	Small Urban (Population 5,000 – 49,999)	10.871	25.554	31,130.124	451.572
	Urbanized (Population 50,000 – 199,999)	26.511	53.450	66,819.860	2,643.237
	Large Urbanized (Population 200,000+)	103.871	254.797	200,895.670	6,738.958
	Subtotal	583.653	1,218.601	670,812.178	38,969.122

Mileage

by District by Functional System by Population Classification

District	Functional System	Centerline	Lane	DVMT	Truck DVMT
	Local				
	Rural (Population < 5,000)	3,872.274	7,744.674	527,582.774	17,228.542
	Small Urban (Population 5,000 – 49,999)	625.734	1,251.468	200,399.410	6,320.563
	Urbanized (Population 50,000 – 199,999)	777.520	1,555.040	223,141.441	7,342.634
	Large Urbanized (Population 200,000+)	10,674.553	21,354.838	4,986,255.633	160,308.656
	Subtotal	15,950.081	31,906.020	5,937,379.258	191,200.395
	District Total	23,478.634	55,747.319	122,857,008.537	9,345,373.625

Mileage

by District by Functional System by Population Classification

District	Functional System	Centerline	Lane	DVMT	Truck DVMT
Atlanta (19)					
	Interstate				
	Rural (Population < 5,000)	90.400	361.600	2,790,855.751	1,054,636.118
	Small Urban (Population 5,000 – 49,999)	6.463	25.852	198,243.124	75,873.652
	Urbanized (Population 50,000 – 199,999)	16.764	67.426	573,661.165	165,825.268
	Subtotal	113.627	454.878	3,562,760.040	1,296,335.038
	Other Freeway-Expressway				
	Urbanized (Population 50,000 – 199,999)	3.598	14.392	44,159.010	6,107.724
	Subtotal	3.598	14.392	44,159.010	6,107.724
	Principal Arterial				
	Rural (Population < 5,000)	324.320	1,063.488	2,460,269.014	508,028.467
	Small Urban (Population 5,000 – 49,999)	55.037	209.943	574,809.226	95,405.056
	Urbanized (Population 50,000 – 199,999)	52.203	212.912	689,797.777	57,545.688
	Subtotal	431.560	1,486.343	3,724,876.017	660,979.211
	Minor Arterial				
	Rural (Population < 5,000)	472.720	1,106.359	1,457,518.385	219,236.917
	Small Urban (Population 5,000 – 49,999)	65.755	171.774	271,467.435	28,335.844
	Urbanized (Population 50,000 – 199,999)	51.810	142.766	278,809.697	14,616.329
	Subtotal	590.285	1,420.899	2,007,795.517	262,189.090

Mileage

by District by Functional System by Population Classification

District	Functional System	Centerline	Lane	DVMT	Truck DVMT
	Major Collector				
	Rural (Population < 5,000)	1,419.186	2,848.665	1,138,642.765	160,074.630
	Small Urban (Population 5,000 – 49,999)	77.086	160.862	144,534.209	8,177.910
	Urbanized (Population 50,000 – 199,999)	146.903	305.746	350,486.123	14,372.870
	Subtotal	1,643.175	3,315.273	1,633,663.097	182,625.410
	Minor Collector				
	Rural (Population < 5,000)	282.810	565.653	90,145.568	5,246.525
	Small Urban (Population 5,000 – 49,999)	2.904	5.808	2,156.279	68.961
	Urbanized (Population 50,000 – 199,999)	13.229	26.458	8,971.837	308.310
	Subtotal	298.943	597.919	101,273.684	5,623.796
	Local				
	Rural (Population < 5,000)	5,132.571	10,253.777	524,367.359	17,237.226
	Small Urban (Population 5,000 – 49,999)	360.285	720.570	36,656.053	1,149.610
	Urbanized (Population 50,000 – 199,999)	408.707	817.414	60,658.303	2,136.327
	Subtotal	5,901.563	11,791.761	621,681.715	20,523.163
	District Total	8,982.751	19,081.465	11,696,209.080	2,434,383.432

Mileage

by District by Functional System by Population Classification

District	Functional System	Centerline	Lane	DVMT	Truck DVMT
Beaumont (20)					
	Interstate				
	Rural (Population < 5,000)	49.719	245.863	2,405,524.946	650,192.543
	Small Urban (Population 5,000 – 49,999)	0.274	1.096	11,486.354	1,516.042
	Urbanized (Population 50,000 – 199,999)	27.538	151.939	1,865,427.224	393,357.073
	Large Urbanized (Population 200,000+)	6.416	38.496	409,137.799	90,969.642
	Subtotal	83.947	437.394	4,691,576.323	1,136,035.300
	Other Freeway-Expressway				
	Rural (Population < 5,000)	0.003	0.012	86.298	10.356
	Small Urban (Population 5,000 – 49,999)	8.148	32.592	263,030.967	32,732.773
	Urbanized (Population 50,000 – 199,999)	33.695	134.938	1,472,261.273	104,328.806
	Subtotal	41.846	167.542	1,735,378.538	137,071.935
	Principal Arterial				
	Rural (Population < 5,000)	337.982	977.215	2,611,789.577	359,578.624
	Small Urban (Population 5,000 – 49,999)	41.910	141.633	481,612.713	53,522.703
	Urbanized (Population 50,000 – 199,999)	137.451	558.043	2,461,692.483	148,577.586
	Large Urbanized (Population 200,000+)	14.990	56.170	193,972.145	16,408.355
	Subtotal	532.333	1,733.061	5,749,066.918	578,087.268

Mileage

by District by Functional System by Population Classification

District	Functional System	Centerline	Lane	DVMT	Truck DVMT
	Minor Arterial				
	Rural (Population < 5,000)	369.060	758.370	1,450,512.936	187,705.959
	Small Urban (Population 5,000 – 49,999)	45.327	105.476	293,669.655	27,971.102
	Urbanized (Population 50,000 – 199,999)	240.869	643.120	1,321,224.949	73,203.405
	Large Urbanized (Population 200,000+)	0.044	0.088	215.820	11.220
	Subtotal	655.300	1,507.054	3,065,623.360	288,891.686
	Major Collector				
	Rural (Population < 5,000)	891.546	1,795.052	1,200,609.896	148,650.654
	Small Urban (Population 5,000 – 49,999)	73.222	146.976	139,871.472	6,480.357
	Urbanized (Population 50,000 – 199,999)	288.427	584.953	818,558.913	29,119.642
	Large Urbanized (Population 200,000+)	36.697	77.398	183,000.767	24,766.087
	Subtotal	1,289.892	2,604.379	2,342,041.048	209,016.740
	Minor Collector				
	Rural (Population < 5,000)	297.425	594.850	134,054.817	17,018.281
	Small Urban (Population 5,000 – 49,999)	4.803	9.606	7,323.198	662.986
	Urbanized (Population 50,000 – 199,999)	7.743	15.486	9,084.549	386.648
	Large Urbanized (Population 200,000+)	0.587	1.174	192.536	6.457
	Subtotal	310.558	621.116	150,655.100	18,074.372

Mileage

by District by Functional System by Population Classification

District	Functional System	Centerline	Lane	DVMT	Truck DVMT
	Local				
	Rural (Population < 5,000)	4,007.672	8,003.751	715,915.494	22,546.785
	Small Urban (Population 5,000 – 49,999)	354.334	708.668	134,807.351	4,404.580
	Urbanized (Population 50,000 – 199,999)	1,445.920	2,892.011	683,370.143	21,734.439
	Large Urbanized (Population 200,000+)	63.025	126.196	23,827.598	732.369
	Subtotal	5,870.951	11,730.626	1,557,920.586	49,418.173
	District Total	8,784.827	18,801.172	19,292,261.873	2,416,595.474

Mileage

by District by Functional System by Population Classification

District	Functional System	Centerline	Lane	DVMT	Truck DVMT
Pharr (21)					
	Interstate				
	Rural (Population < 5,000)	8.243	32.972	138,188.109	24,311.757
	Small Urban (Population 5,000 – 49,999)	8.196	32.784	111,860.868	18,138.788
	Urbanized (Population 50,000 – 199,999)	30.733	158.790	1,641,653.946	137,827.953
	Large Urbanized (Population 200,000+)	69.492	385.930	4,392,245.440	393,471.235
	Subtotal	116.664	610.476	6,283,948.363	573,749.733
	Other Freeway-Expressway				
	Large Urbanized (Population 200,000+)	8.413	33.652	14,924.334	1,122.049
	Subtotal	8.413	33.652	14,924.334	1,122.049
	Principal Arterial				
	Rural (Population < 5,000)	214.450	725.164	1,869,133.412	443,270.169
	Small Urban (Population 5,000 – 49,999)	50.180	191.304	924,413.715	57,171.435
	Urbanized (Population 50,000 – 199,999)	53.804	185.097	616,639.425	22,449.424
	Large Urbanized (Population 200,000+)	368.836	1,361.521	5,981,150.482	261,093.659
	Subtotal	687.270	2,463.086	9,391,337.034	783,984.687

Mileage

by District by Functional System by Population Classification

District	Functional System	Centerline	Lane	DVMT	Truck DVMT
	Minor Arterial				
	Rural (Population < 5,000)	203.394	414.572	477,572.368	60,140.736
	Small Urban (Population 5,000 – 49,999)	20.872	51.102	132,971.648	10,535.583
	Urbanized (Population 50,000 – 199,999)	57.453	160.455	319,737.909	27,979.981
	Large Urbanized (Population 200,000+)	209.036	565.333	2,038,406.640	80,269.309
	Subtotal	490.755	1,191.462	2,968,688.565	178,925.609
	Major Collector				
	Rural (Population < 5,000)	747.897	1,496.754	825,296.921	84,318.387
	Small Urban (Population 5,000 – 49,999)	97.398	197.484	172,201.368	7,281.231
	Urbanized (Population 50,000 – 199,999)	199.271	433.232	674,413.666	34,300.427
	Large Urbanized (Population 200,000+)	821.807	1,754.744	4,327,109.400	172,126.586
	Subtotal	1,866.373	3,882.214	5,999,021.355	298,026.631
	Minor Collector				
	Rural (Population < 5,000)	108.600	217.200	42,992.762	5,761.728
	Small Urban (Population 5,000 – 49,999)	16.583	33.166	10,072.923	418.659
	Urbanized (Population 50,000 – 199,999)	52.297	106.378	93,154.240	2,872.029
	Large Urbanized (Population 200,000+)	181.581	373.828	373,988.189	12,307.404
	Subtotal	359.061	730.572	520,208.114	21,359.820

Mileage

by District by Functional System by Population Classification

District	Functional System	Centerline	Lane	DVMT	Truck DVMT
	Local				
	Rural (Population < 5,000)	1,721.924	3,430.837	240,349.823	7,881.830
	Small Urban (Population 5,000 – 49,999)	375.737	751.474	122,021.071	3,847.678
	Urbanized (Population 50,000 – 199,999)	669.865	1,339.972	281,352.681	9,556.685
	Large Urbanized (Population 200,000+)	3,040.373	6,068.999	1,587,430.798	52,574.563
	Subtotal	5,807.899	11,591.282	2,231,154.373	73,860.756
	District Total	9,336.435	20,502.744	27,409,282.138	1,931,029.285

Mileage

by District by Functional System by Population Classification

District	Functional System	Centerline	Lane	DVMT	Truck DVMT
Laredo (22)					
	Interstate				
	Rural (Population < 5,000)	73.313	297.120	1,552,073.840	739,054.856
	Large Urbanized (Population 200,000+)	10.440	55.117	499,007.187	80,885.864
	Subtotal	83.753	352.237	2,051,081.027	819,940.720
	Other Freeway-Expressway				
	Large Urbanized (Population 200,000+)	0.689	5.512	9,397.271	8,334.833
	Subtotal	0.689	5.512	9,397.271	8,334.833
	Principal Arterial				
	Rural (Population < 5,000)	576.700	1,354.962	1,958,292.293	411,445.798
	Small Urban (Population 5,000 – 49,999)	54.927	178.570	566,750.326	60,712.523
	Large Urbanized (Population 200,000+)	81.783	323.612	1,729,387.465	130,102.002
	Subtotal	713.410	1,857.144	4,254,430.084	602,260.323
	Minor Arterial				
	Rural (Population < 5,000)	266.646	535.668	674,731.101	126,864.723
	Small Urban (Population 5,000 – 49,999)	31.216	76.719	256,615.446	20,711.381
	Large Urbanized (Population 200,000+)	54.080	139.394	527,817.531	22,564.959
	Subtotal	351.942	751.781	1,459,164.078	170,141.063

Mileage

by District by Functional System by Population Classification

District	Functional System	Centerline	Lane	DVMT	Truck DVMT
	Major Collector				
	Rural (Population < 5,000)	1,070.213	2,144.678	691,514.302	94,165.880
	Small Urban (Population 5,000 – 49,999)	74.903	164.072	187,464.871	8,789.414
	Large Urbanized (Population 200,000+)	105.181	220.452	404,404.729	16,361.991
	Subtotal	1,250.297	2,529.202	1,283,383.902	119,317.285
	Minor Collector				
	Rural (Population < 5,000)	509.024	1,020.336	171,803.749	24,113.011
	Small Urban (Population 5,000 – 49,999)	37.000	76.074	17,718.871	1,331.158
	Large Urbanized (Population 200,000+)	64.703	134.967	31,398.633	1,040.177
	Subtotal	610.727	1,231.377	220,921.253	26,484.346
	Local				
	Rural (Population < 5,000)	1,571.428	3,143.459	107,545.314	3,440.286
	Small Urban (Population 5,000 – 49,999)	419.269	838.814	89,061.610	2,844.726
	Large Urbanized (Population 200,000+)	530.044	1,060.088	351,026.424	11,260.949
	Subtotal	2,520.741	5,042.361	547,633.348	17,545.961
	District Total	5,531.559	11,769.614	9,826,010.963	1,764,024.531

Mileage

by District by Functional System by Population Classification

District	Functional System	Centerline	Lane	DVMT	Truck DVMT
Brownwood (23)					
	Interstate				
	Rural (Population < 5,000)	39.908	159.632	889,992.881	397,744.000
	Subtotal	39.908	159.632	889,992.881	397,744.000
	Principal Arterial				
	Rural (Population < 5,000)	417.962	1,100.686	1,769,170.584	268,091.422
	Small Urban (Population 5,000 – 49,999)	37.365	135.990	384,041.789	36,705.399
	Large Urbanized (Population 200,000+)	3.858	19.123	51,940.044	2,874.652
	Subtotal	459.185	1,255.799	2,205,152.417	307,671.473
	Minor Arterial				
	Rural (Population < 5,000)	417.978	880.782	828,709.954	150,032.451
	Small Urban (Population 5,000 – 49,999)	30.099	71.310	114,195.110	7,866.271
	Subtotal	448.077	952.092	942,905.064	157,898.722
	Major Collector				
	Rural (Population < 5,000)	1,070.516	2,159.476	591,536.766	89,577.601
	Small Urban (Population 5,000 – 49,999)	71.729	144.120	78,090.357	4,680.979
	Large Urbanized (Population 200,000+)	13.584	32.200	41,417.163	2,737.350
	Subtotal	1,155.829	2,335.796	711,044.286	96,995.930

Mileage

by District by Functional System by Population Classification

District	Functional System	Centerline	Lane	DVMT	Truck DVMT
	Minor Collector				
	Rural (Population < 5,000)	1,011.585	2,023.170	137,077.277	14,336.027
	Small Urban (Population 5,000 – 49,999)	6.940	13.880	2,661.493	92.943
	Subtotal	1,018.525	2,037.050	139,738.770	14,428.970
	Local				
	Rural (Population < 5,000)	5,234.853	10,469.706	151,934.003	2,875.452
	Small Urban (Population 5,000 – 49,999)	290.853	581.928	52,199.561	1,695.692
	Large Urbanized (Population 200,000+)	34.083	67.645	10,755.326	346.087
	Subtotal	5,559.789	11,119.279	214,888.890	4,917.231
	District Total	8,681.313	17,859.648	5,103,722.308	979,656.326

Mileage

by District by Functional System by Population Classification

District	Functional System	Centerline	Lane	DVMT	Truck DVMT
El Paso (24)					
	Interstate				
	Rural (Population < 5,000)	142.764	571.056	2,481,009.447	1,123,527.275
	Large Urbanized (Population 200,000+)	43.653	245.645	4,213,435.124	407,906.064
	Subtotal	186.417	816.701	6,694,444.571	1,531,433.339
	Other Freeway-Expressway				
	Rural (Population < 5,000)	1.003	4.012	20,968.718	1,132.387
	Large Urbanized (Population 200,000+)	56.811	262.977	2,329,678.351	137,740.833
	Subtotal	57.814	266.989	2,350,647.069	138,873.220
	Principal Arterial				
	Rural (Population < 5,000)	237.401	550.501	706,862.248	76,131.854
	Small Urban (Population 5,000 – 49,999)	3.890	13.786	33,100.490	4,875.937
	Large Urbanized (Population 200,000+)	222.540	958.744	4,497,991.773	235,279.852
	Subtotal	463.831	1,523.031	5,237,954.511	316,287.643
	Minor Arterial				
	Rural (Population < 5,000)	151.256	316.889	187,774.191	20,754.970
	Small Urban (Population 5,000 – 49,999)	9.561	23.292	26,403.834	1,992.399
	Large Urbanized (Population 200,000+)	194.047	625.261	1,943,404.201	77,610.244
	Subtotal	354.864	965.442	2,157,582.226	100,357.613

Mileage

by District by Functional System by Population Classification

District	Functional System	Centerline	Lane	DVMT	Truck DVMT
	Major Collector				
	Rural (Population < 5,000)	896.843	1,798.449	406,042.051	38,441.527
	Small Urban (Population 5,000 – 49,999)	12.598	25.196	26,125.493	1,366.747
	Large Urbanized (Population 200,000+)	331.801	755.619	1,969,447.353	69,318.702
	Subtotal	1,241.242	2,579.264	2,401,614.897	109,126.976
	Minor Collector				
	Rural (Population < 5,000)	232.998	465.996	26,813.638	3,637.322
	Large Urbanized (Population 200,000+)	19.409	41.912	46,282.304	1,555.989
	Subtotal	252.407	507.908	73,095.942	5,193.311
	Local				
	Rural (Population < 5,000)	1,987.012	3,974.024	142,266.727	5,123.386
	Small Urban (Population 5,000 – 49,999)	80.298	160.596	24,159.633	771.556
	Large Urbanized (Population 200,000+)	2,274.149	4,550.276	1,112,018.930	36,667.124
	Subtotal	4,341.459	8,684.896	1,278,445.290	42,562.066
	District Total	6,898.034	15,344.231	20,193,784.506	2,243,834.168

Mileage

by District by Functional System by Population Classification

District	Functional System	Centerline	Lane	DVMT	Truck DVMT
Childress (25)					
	Interstate				
	Rural (Population < 5,000)	36.987	147.948	468,734.599	257,855.934
	Subtotal	36.987	147.948	468,734.599	257,855.934
	Principal Arterial				
	Rural (Population < 5,000)	249.579	836.428	1,338,614.100	460,707.987
	Subtotal	249.579	836.428	1,338,614.100	460,707.987
	Minor Arterial				
	Rural (Population < 5,000)	529.061	1,097.738	450,015.616	88,467.206
	Subtotal	529.061	1,097.738	450,015.616	88,467.206
	Major Collector				
	Rural (Population < 5,000)	1,091.200	2,191.168	217,590.311	43,276.217
	Subtotal	1,091.200	2,191.168	217,590.311	43,276.217
	Minor Collector				
	Rural (Population < 5,000)	644.940	1,290.462	63,108.167	9,422.736
	Subtotal	644.940	1,290.462	63,108.167	9,422.736
	Local				
	Rural (Population < 5,000)	5,538.883	11,077.766	162,055.929	5,639.014
	Subtotal	5,538.883	11,077.766	162,055.929	5,639.014

Mileage

by District by Functional System by Population Classification

District	Functional System	Centerline	Lane	DVMT	Truck DVMT
	District Total	8,090.650	16,641.510	2,700,118.722	865,369.094

Mileage

by District by Functional System by Population Classification

District	Functional System	Centerline	Lane	DVMT	Truck DVMT

Summary

Interstate				
Rural (Population < 5,000)	2,000.728	8,143.030	51,002,784.933	16,787,067.842
Small Urban (Population 5,000 – 49,999)	185.311	780.060	6,205,306.217	1,654,374.106
Urbanized (Population 50,000 – 199,999)	239.552	1,164.395	13,379,102.631	2,596,589.159
Large Urbanized (Population 200,000+)	1,033.715	6,516.871	119,561,582.091	11,743,703.904
Subtotal	3,459.306	16,604.356	190,148,775.872	32,781,735.011
Other Freeway-Expressway				
Rural (Population < 5,000)	127.866	518.320	2,744,953.090	476,215.363
Small Urban (Population 5,000 – 49,999)	86.168	339.394	2,526,287.749	311,945.876
Urbanized (Population 50,000 – 199,999)	251.718	1,016.297	8,667,825.506	850,197.253
Large Urbanized (Population 200,000+)	1,066.666	5,516.768	77,907,256.569	5,285,786.012
Subtotal	1,532.418	7,390.779	91,846,322.914	6,924,144.504
Principal Arterial				
Rural (Population < 5,000)	8,407.396	25,462.048	61,680,850.691	11,130,425.055
Small Urban (Population 5,000 – 49,999)	1,136.799	4,088.108	14,237,599.536	1,713,306.663
Urbanized (Population 50,000 – 199,999)	1,225.857	4,900.214	18,794,240.231	1,646,665.223
Large Urbanized (Population 200,000+)	3,787.521	16,014.520	85,886,103.096	4,249,557.216
Subtotal	14,557.573	50,464.890	180,598,793.554	18,739,954.157

Mileage

by District by Functional System by Population Classification

District	Functional System	Centerline	Lane	DVMT	Truck DVMT
	Minor Arterial				
	Rural (Population < 5,000)	10,539.536	22,698.946	32,832,463.455	5,141,575.562
	Small Urban (Population 5,000 – 49,999)	1,191.118	3,164.419	7,493,138.816	736,473.064
	Urbanized (Population 50,000 – 199,999)	1,484.908	4,375.695	11,438,825.978	634,960.437
	Large Urbanized (Population 200,000+)	5,319.761	18,071.533	70,890,424.870	2,775,082.366
	Subtotal	18,535.323	48,310.593	122,654,853.119	9,288,091.429
	Major Collector				
	Rural (Population < 5,000)	35,134.768	70,693.539	34,062,997.426	4,429,062.043
	Small Urban (Population 5,000 – 49,999)	2,722.904	5,704.757	6,248,410.965	346,947.282
	Urbanized (Population 50,000 – 199,999)	2,908.498	6,337.048	9,419,867.759	393,022.319
	Large Urbanized (Population 200,000+)	10,139.361	23,608.153	59,724,817.728	2,256,372.607
	Subtotal	50,905.531	106,343.497	109,456,093.878	7,425,404.251
	Minor Collector				
	Rural (Population < 5,000)	14,838.528	29,686.109	4,995,810.166	531,491.957
	Small Urban (Population 5,000 – 49,999)	313.804	636.554	327,663.487	13,730.130
	Urbanized (Population 50,000 – 199,999)	174.271	357.918	291,364.539	12,847.035
	Large Urbanized (Population 200,000+)	633.628	1,393.666	1,345,028.652	48,640.647
	Subtotal	15,960.231	32,074.247	6,959,866.844	606,709.769
	Local				

Mileage

by District by Functional System by Population Classification

District	Functional System	Centerline	Lane	DVMT	Truck DVMT
	Rural (Population < 5,000)	134,454.048	268,828.409	12,382,825.567	394,096.425
	Small Urban (Population 5,000 – 49,999)	11,687.853	23,381.148	3,376,045.782	108,904.169
	Urbanized (Population 50,000 – 199,999)	11,779.402	23,563.070	4,946,703.952	160,934.764
	Large Urbanized (Population 200,000+)	51,447.719	103,105.711	25,521,628.496	830,784.205
	Subtotal	209,369.022	418,878.338	46,227,203.797	1,494,719.563
	State Grand Total	314,319.404	680,066.700	747,891,909.978	77,260,758.684

Mileage

by County by Functional System by Population Classification

County	Functional System	Centerline	Lane	DVMT	Truck DVMT
Anderson (1)					
	Principal Arterial				
	Rural (Population < 5,000)	49.352	149.502	350,851.326	64,073.779
	Small Urban (Population 5,000 – 49,999)	28.310	101.336	321,034.157	31,521.394
	Subtotal	77.662	250.838	671,885.483	95,595.173
	Minor Arterial				
	Rural (Population < 5,000)	70.274	144.004	261,358.771	33,236.875
	Small Urban (Population 5,000 – 49,999)	4.046	11.341	14,432.943	1,678.323
	Subtotal	74.320	155.345	275,791.714	34,915.198
	Major Collector				
	Rural (Population < 5,000)	254.328	508.656	250,927.672	24,498.770
	Small Urban (Population 5,000 – 49,999)	41.442	82.953	55,744.087	2,526.828
	Subtotal	295.770	591.609	306,671.759	27,025.598
	Minor Collector				
	Rural (Population < 5,000)	123.399	246.798	37,473.352	1,880.015
	Small Urban (Population 5,000 – 49,999)	2.336	4.672	831.080	27.153
	Subtotal	125.735	251.470	38,304.432	1,907.168
	Local				
	Rural (Population < 5,000)	811.355	1,626.906	94,550.068	3,201.952
	Small Urban (Population 5,000 – 49,999)	119.180	238.360	17,204.107	600.250
	Subtotal	930.535	1,865.266	111,754.175	3,802.202
	County Total	1,504.022	3,114.528	1,404,407.563	163,245.339

Mileage

by County by Functional System by Population Classification

County	Functional System	Centerline	Lane	DVMT	Truck DVMT
Andrews (2)					
	Principal Arterial				
	Rural (Population < 5,000)	26.986	107.942	245,197.708	33,305.668
	Small Urban (Population 5,000 – 49,999)	8.495	30.690	67,407.658	10,487.294
	Subtotal	35.481	138.632	312,605.366	43,792.962
	Minor Arterial				
	Rural (Population < 5,000)	119.917	241.008	351,723.005	82,699.140
	Small Urban (Population 5,000 – 49,999)	14.908	38.688	59,714.625	2,636.676
	Subtotal	134.825	279.696	411,437.630	85,335.816
	Major Collector				
	Rural (Population < 5,000)	61.153	122.306	85,034.371	21,514.872
	Small Urban (Population 5,000 – 49,999)	8.929	17.858	20,567.103	685.020
	Subtotal	70.082	140.164	105,601.474	22,199.892
	Minor Collector				
	Rural (Population < 5,000)	28.749	57.498	8,500.220	3,085.681
	Subtotal	28.749	57.498	8,500.220	3,085.681
	Local				
	Rural (Population < 5,000)	255.483	510.966	79,707.672	2,500.646
	Small Urban (Population 5,000 – 49,999)	100.459	201.209	37,753.475	1,151.793
	Subtotal	355.942	712.175	117,461.147	3,652.439
	County Total	625.079	1,328.165	955,605.837	158,066.790

Mileage

by County by Functional System by Population Classification

County	Functional System	Centerline	Lane	DVMT	Truck DVMT
Angelina (3)					
	Principal Arterial				
	Rural (Population < 5,000)	70.960	202.932	683,796.464	122,919.052
	Small Urban (Population 5,000 – 49,999)	35.861	149.531	704,812.773	114,944.935
	Subtotal	106.821	352.463	1,388,609.237	237,863.987
	Minor Arterial				
	Rural (Population < 5,000)	35.224	75.587	96,158.482	15,891.494
	Small Urban (Population 5,000 – 49,999)	29.742	97.292	248,069.046	27,990.293
	Subtotal	64.966	172.879	344,227.528	43,881.787
	Major Collector				
	Rural (Population < 5,000)	142.198	285.161	143,530.877	13,940.268
	Small Urban (Population 5,000 – 49,999)	71.374	145.800	199,901.598	10,052.690
	Subtotal	213.572	430.961	343,432.475	23,992.958
	Minor Collector				
	Rural (Population < 5,000)	44.048	88.180	19,306.161	1,119.731
	Small Urban (Population 5,000 – 49,999)	2.560	5.120	1,603.565	52.159
	Subtotal	46.608	93.300	20,909.726	1,171.890
	Local				
	Rural (Population < 5,000)	729.885	1,459.770	47,971.844	1,556.615
	Small Urban (Population 5,000 – 49,999)	260.575	520.927	67,927.000	2,106.069
	Subtotal	990.460	1,980.697	115,898.844	3,662.684
	County Total	1,422.427	3,030.300	2,213,077.810	310,573.306

Mileage

by County by Functional System by Population Classification

County	Functional System	Centerline	Lane	DVMT	Truck DVMT
Aransas (4)					
	Minor Arterial				
	Rural (Population < 5,000)	24.005	60.706	205,061.242	19,378.243
	Small Urban (Population 5,000 – 49,999)	18.408	60.305	218,839.814	19,150.449
	Subtotal	42.413	121.011	423,901.056	38,528.692
	Major Collector				
	Rural (Population < 5,000)	22.436	44.872	61,037.427	6,010.541
	Small Urban (Population 5,000 – 49,999)	32.484	69.924	83,003.729	6,073.809
	Subtotal	54.920	114.796	144,041.156	12,084.350
	Minor Collector				
	Rural (Population < 5,000)	2.442	4.884	1,535.039	48.701
	Small Urban (Population 5,000 – 49,999)	4.438	8.876	3,794.288	259.384
	Subtotal	6.880	13.760	5,329.327	308.085
	Local				
	Rural (Population < 5,000)	94.911	189.822	13,442.052	419.978
	Small Urban (Population 5,000 – 49,999)	183.874	367.748	58,574.662	1,899.837
	Subtotal	278.785	557.570	72,016.714	2,319.815
	County Total	382.998	807.137	645,288.253	53,240.942

Mileage

by County by Functional System by Population Classification

County	Functional System	Centerline	Lane	DVMT	Truck DVMT
Archer (5)					
	Principal Arterial				
	Rural (Population < 5,000)	26.499	90.418	78,733.971	24,023.744
	Urbanized (Population 50,000 – 199,999)	2.656	5.790	17,602.643	706.302
	Subtotal	29.155	96.208	96,336.614	24,730.046
	Minor Arterial				
	Rural (Population < 5,000)	68.877	144.056	225,159.003	25,139.204
	Subtotal	68.877	144.056	225,159.003	25,139.204
	Major Collector				
	Rural (Population < 5,000)	131.177	262.354	57,105.128	17,264.504
	Urbanized (Population 50,000 – 199,999)	0.001	0.002	1.146	0.333
	Subtotal	131.178	262.356	57,106.274	17,264.837
	Minor Collector				
	Rural (Population < 5,000)	37.982	75.964	4,264.396	2,220.847
	Subtotal	37.982	75.964	4,264.396	2,220.847
	Local				
	Rural (Population < 5,000)	474.693	949.386	12,238.174	166.489
	Urbanized (Population 50,000 – 199,999)	8.673	17.346	3,129.627	102.328
	Subtotal	483.366	966.732	15,367.801	268.817
	County Total	750.558	1,545.316	398,234.088	69,623.751

Mileage

by County by Functional System by Population Classification

County	Functional System	Centerline	Lane	DVMT	Truck DVMT
Armstrong (6)					
	Principal Arterial				
	Rural (Population < 5,000)	32.361	129.444	296,150.302	122,415.462
	Subtotal	32.361	129.444	296,150.302	122,415.462
	Minor Arterial				
	Rural (Population < 5,000)	31.922	69.934	7,348.418	2,154.589
	Subtotal	31.922	69.934	7,348.418	2,154.589
	Major Collector				
	Rural (Population < 5,000)	51.635	103.270	13,098.429	1,158.105
	Subtotal	51.635	103.270	13,098.429	1,158.105
	Minor Collector				
	Rural (Population < 5,000)	37.940	75.880	2,434.485	179.965
	Subtotal	37.940	75.880	2,434.485	179.965
	Local				
	Rural (Population < 5,000)	445.240	890.480	5,116.270	13.562
	Subtotal	445.240	890.480	5,116.270	13.562
	County Total	599.098	1,269.008	324,147.904	125,921.683

Mileage

by County by Functional System by Population Classification

County	Functional System	Centerline	Lane	DVMT	Truck DVMT
Atascosa (7)					
	Interstate				
	Rural (Population < 5,000)	37.432	149.728	1,018,997.699	264,619.161
	Subtotal	37.432	149.728	1,018,997.699	264,619.161
	Principal Arterial				
	Rural (Population < 5,000)	41.890	102.760	171,168.580	31,093.447
	Small Urban (Population 5,000 – 49,999)	8.866	35.392	114,870.839	19,642.726
	Subtotal	50.756	138.152	286,039.419	50,736.173
	Minor Arterial				
	Rural (Population < 5,000)	59.182	163.644	245,574.021	48,665.725
	Small Urban (Population 5,000 – 49,999)	8.482	19.766	55,378.364	8,793.705
	Subtotal	67.664	183.410	300,952.385	57,459.430
	Major Collector				
	Rural (Population < 5,000)	193.800	388.413	242,932.155	48,944.045
	Small Urban (Population 5,000 – 49,999)	11.294	23.194	26,244.304	2,929.519
	Subtotal	205.094	411.607	269,176.459	51,873.564
	Minor Collector				
	Rural (Population < 5,000)	61.731	123.462	56,284.547	5,304.150
	Subtotal	61.731	123.462	56,284.547	5,304.150
	Local				
	Rural (Population < 5,000)	841.440	1,682.880	86,762.807	2,805.145
	Small Urban (Population 5,000 – 49,999)	88.753	177.506	23,478.458	803.941
	Subtotal	930.193	1,860.386	110,241.265	3,609.086

Mileage

by County by Functional System by Population Classification

County	Functional System	Centerline	Lane	DVMT	Truck DVMT
	County Total	1,352.870	2,866.745	2,041,691.774	433,601.564

Mileage

by County by Functional System by Population Classification

County	Functional System	Centerline	Lane	DVMT	Truck DVMT
Austin (8)					
	Interstate				
	Rural (Population < 5,000)	12.354	49.416	630,540.334	169,699.585
	Small Urban (Population 5,000 – 49,999)	3.697	14.788	177,767.429	49,303.944
	Subtotal	16.051	64.204	808,307.763	219,003.529
	Principal Arterial				
	Rural (Population < 5,000)	37.492	95.446	260,511.774	41,761.866
	Small Urban (Population 5,000 – 49,999)	5.965	16.100	53,678.095	6,989.221
	Subtotal	43.457	111.546	314,189.869	48,751.087
	Major Collector				
	Rural (Population < 5,000)	182.778	365.772	288,064.298	37,619.916
	Small Urban (Population 5,000 – 49,999)	13.183	26.710	21,292.966	1,501.960
	Subtotal	195.961	392.482	309,357.264	39,121.876
	Minor Collector				
	Rural (Population < 5,000)	50.881	101.762	28,887.323	3,138.971
	Subtotal	50.881	101.762	28,887.323	3,138.971
	Local				
	Rural (Population < 5,000)	673.675	1,347.272	68,833.126	2,378.833
	Small Urban (Population 5,000 – 49,999)	31.272	62.544	18,577.247	589.515
	Subtotal	704.947	1,409.816	87,410.373	2,968.348
	County Total	1,011.297	2,079.810	1,548,152.592	312,983.811

Mileage

by County by Functional System by Population Classification

County	Functional System	Centerline	Lane	DVMT	Truck DVMT
Bailey (9)					
	Principal Arterial				
	Rural (Population < 5,000)	16.721	66.884	96,592.089	27,044.095
	Small Urban (Population 5,000 – 49,999)	3.466	13.864	31,188.305	6,492.257
	Subtotal	20.187	80.748	127,780.394	33,536.352
	Minor Arterial				
	Rural (Population < 5,000)	38.724	77.816	44,802.753	11,974.337
	Small Urban (Population 5,000 – 49,999)	1.105	2.212	3,542.560	596.117
	Subtotal	39.829	80.028	48,345.313	12,570.454
	Major Collector				
	Rural (Population < 5,000)	144.664	289.328	35,746.911	9,017.509
	Small Urban (Population 5,000 – 49,999)	2.149	4.298	429.800	15.043
	Subtotal	146.813	293.626	36,176.711	9,032.552
	Minor Collector				
	Rural (Population < 5,000)	41.322	82.644	6,444.203	704.400
	Subtotal	41.322	82.644	6,444.203	704.400
	Local				
	Rural (Population < 5,000)	768.847	1,535.606	14,992.037	98.733
	Small Urban (Population 5,000 – 49,999)	33.769	67.538	1,055.687	23.275
	Subtotal	802.616	1,603.144	16,047.724	122.008
	County Total	1,050.767	2,140.190	234,794.345	55,965.766

Mileage

by County by Functional System by Population Classification

County	Functional System	Centerline	Lane	DVMT	Truck DVMT
Bandera (10)					
	Principal Arterial				
	Rural (Population < 5,000)	40.155	103.624	270,306.009	13,780.713
	Subtotal	40.155	103.624	270,306.009	13,780.713
	Minor Arterial				
	Rural (Population < 5,000)	22.278	44.556	32,128.646	1,453.558
	Subtotal	22.278	44.556	32,128.646	1,453.558
	Major Collector				
	Rural (Population < 5,000)	109.208	218.416	104,970.296	12,470.123
	Subtotal	109.208	218.416	104,970.296	12,470.123
	Minor Collector				
	Rural (Population < 5,000)	25.706	51.950	16,756.192	2,479.005
	Subtotal	25.706	51.950	16,756.192	2,479.005
	Local				
	Rural (Population < 5,000)	445.292	890.584	40,354.547	1,320.490
	Subtotal	445.292	890.584	40,354.547	1,320.490
	County Total	642.639	1,309.130	464,515.690	31,503.889

Mileage

by County by Functional System by Population Classification

County	Functional System	Centerline	Lane	DVMT	Truck DVMT
Bastrop (11)					
	Other Freeway-Expressway				
	Rural (Population < 5,000)	0.298	1.192	13,065.214	1,202.132
	Small Urban (Population 5,000 – 49,999)	2.824	11.296	111,346.828	10,929.818
	Subtotal	3.122	12.488	124,412.042	12,131.950
	Principal Arterial				
	Rural (Population < 5,000)	68.338	244.624	1,105,504.587	123,409.934
	Small Urban (Population 5,000 – 49,999)	15.854	60.876	313,763.549	25,805.126
	Subtotal	84.192	305.500	1,419,268.136	149,215.060
	Minor Arterial				
	Rural (Population < 5,000)	33.048	66.294	216,367.328	22,438.718
	Small Urban (Population 5,000 – 49,999)	8.920	19.764	114,532.153	9,411.177
	Subtotal	41.968	86.058	330,899.481	31,849.895
	Major Collector				
	Rural (Population < 5,000)	142.849	290.958	354,338.180	38,063.488
	Small Urban (Population 5,000 – 49,999)	27.485	59.161	109,812.642	4,794.582
	Subtotal	170.334	350.119	464,150.822	42,858.070
	Minor Collector				
	Rural (Population < 5,000)	58.063	116.794	56,401.006	3,696.262
	Small Urban (Population 5,000 – 49,999)	10.182	20.364	13,022.643	563.145
	Subtotal	68.245	137.158	69,423.649	4,259.407

Mileage

by County by Functional System by Population Classification

County	Functional System	Centerline	Lane	DVMT	Truck DVMT
	Local				
	Rural (Population < 5,000)	871.955	1,743.910	141,687.805	4,797.192
	Small Urban (Population 5,000 – 49,999)	144.982	289.964	40,859.718	1,367.771
	Subtotal	1,016.937	2,033.874	182,547.523	6,164.963
	County Total	1,384.798	2,925.197	2,590,701.653	246,479.345

Mileage

by County by Functional System by Population Classification

County	Functional System	Centerline	Lane	DVMT	Truck DVMT
Baylor (12)					
	Principal Arterial				
	Rural (Population < 5,000)	72.117	218.730	176,841.832	61,764.051
	Subtotal	72.117	218.730	176,841.832	61,764.051
	Minor Arterial				
	Rural (Population < 5,000)	26.098	53.934	14,464.926	5,660.410
	Subtotal	26.098	53.934	14,464.926	5,660.410
	Major Collector				
	Rural (Population < 5,000)	83.730	167.460	12,086.414	2,308.346
	Subtotal	83.730	167.460	12,086.414	2,308.346
	Minor Collector				
	Rural (Population < 5,000)	61.671	123.342	3,944.943	230.569
	Subtotal	61.671	123.342	3,944.943	230.569
	Local				
	Rural (Population < 5,000)	351.042	702.084	7,536.365	222.172
	Subtotal	351.042	702.084	7,536.365	222.172
	County Total	594.658	1,265.550	214,874.480	70,185.548

Mileage

by County by Functional System by Population Classification

County	Functional System	Centerline	Lane	DVMT	Truck DVMT
Bee (13)					
	Principal Arterial				
	Rural (Population < 5,000)	53.189	156.314	249,284.682	54,229.196
	Small Urban (Population 5,000 – 49,999)	15.691	59.154	104,898.340	18,539.280
	Subtotal	68.880	215.468	354,183.022	72,768.476
	Minor Arterial				
	Rural (Population < 5,000)	16.632	33.264	75,006.751	14,581.025
	Small Urban (Population 5,000 – 49,999)	7.208	19.700	39,202.625	7,586.066
	Subtotal	23.840	52.964	114,209.376	22,167.091
	Major Collector				
	Rural (Population < 5,000)	126.539	254.947	74,126.049	23,856.911
	Small Urban (Population 5,000 – 49,999)	41.413	87.964	97,897.306	7,614.984
	Subtotal	167.952	342.911	172,023.355	31,471.895
	Minor Collector				
	Rural (Population < 5,000)	85.510	171.020	18,300.836	6,316.721
	Subtotal	85.510	171.020	18,300.836	6,316.721
	Local				
	Rural (Population < 5,000)	386.790	773.580	21,604.567	456.176
	Small Urban (Population 5,000 – 49,999)	89.370	178.740	23,180.110	892.008
	Subtotal	476.160	952.320	44,784.677	1,348.184
	County Total	822.342	1,734.683	703,501.266	134,072.367

Mileage

by County by Functional System by Population Classification

County	Functional System	Centerline	Lane	DVMT	Truck DVMT
Bell (14)					
	Interstate				
	Rural (Population < 5,000)	17.411	79.309	1,213,164.057	416,480.981
	Urbanized (Population 50,000 – 199,999)	22.565	102.046	1,734,379.247	293,096.323
	Large Urbanized (Population 200,000+)	17.767	72.685	1,015,156.863	48,398.865
	Subtotal	57.743	254.040	3,962,700.167	757,976.169
	Other Freeway-Expressway				
	Urbanized (Population 50,000 – 199,999)	4.589	18.356	110,915.562	15,013.572
	Subtotal	4.589	18.356	110,915.562	15,013.572
	Principal Arterial				
	Rural (Population < 5,000)	29.427	87.816	312,046.021	39,384.867
	Urbanized (Population 50,000 – 199,999)	44.379	149.217	652,353.431	52,188.957
	Large Urbanized (Population 200,000+)	45.788	183.274	932,122.588	40,135.985
	Subtotal	119.594	420.307	1,896,522.040	131,709.809
	Minor Arterial				
	Rural (Population < 5,000)	37.026	74.694	210,028.367	17,162.623
	Urbanized (Population 50,000 – 199,999)	35.864	113.767	353,169.133	21,269.590
	Large Urbanized (Population 200,000+)	55.643	159.717	521,274.204	20,151.659
	Subtotal	128.533	348.178	1,084,471.704	58,583.872

Mileage

by County by Functional System by Population Classification

County	Functional System	Centerline	Lane	DVMT	Truck DVMT
	Major Collector				
	Rural (Population < 5,000)	187.253	375.430	299,993.327	34,365.021
	Urbanized (Population 50,000 – 199,999)	134.399	317.769	591,580.734	24,761.826
	Large Urbanized (Population 200,000+)	133.205	279.590	594,212.982	22,760.970
	Subtotal	454.857	972.789	1,485,787.043	81,887.817
	Minor Collector				
	Rural (Population < 5,000)	90.096	180.192	53,149.236	2,834.489
	Urbanized (Population 50,000 – 199,999)	16.287	34.536	22,663.202	1,552.764
	Large Urbanized (Population 200,000+)	1.065	2.130	1,798.710	87.480
	Subtotal	107.448	216.858	77,611.148	4,474.733
	Local				
	Rural (Population < 5,000)	895.858	1,791.716	216,508.732	7,327.120
	Urbanized (Population 50,000 – 199,999)	507.051	1,014.102	315,611.503	10,398.229
	Large Urbanized (Population 200,000+)	698.439	1,396.990	346,947.536	11,542.623
	Subtotal	2,101.348	4,202.808	879,067.771	29,267.972
	County Total	2,974.112	6,433.336	9,497,075.435	1,078,913.944

Mileage

by County by Functional System by Population Classification

County	Functional System	Centerline	Lane	DVMT	Truck DVMT
Bexar (15)					
	Interstate				
	Rural (Population < 5,000)	13.842	55.368	576,514.273	150,106.328
	Small Urban (Population 5,000 – 49,999)	0.012	0.048	675.684	86.496
	Large Urbanized (Population 200,000+)	147.010	863.506	15,397,060.627	1,459,287.951
	Subtotal	160.864	918.922	15,974,250.584	1,609,480.775
	Other Freeway-Expressway				
	Large Urbanized (Population 200,000+)	81.005	400.286	6,920,038.782	326,909.589
	Subtotal	81.005	400.286	6,920,038.782	326,909.589
	Principal Arterial				
	Rural (Population < 5,000)	6.272	25.032	115,052.907	10,992.739
	Large Urbanized (Population 200,000+)	317.518	1,328.179	7,215,718.546	388,391.532
	Subtotal	323.790	1,353.211	7,330,771.453	399,384.271
	Minor Arterial				
	Rural (Population < 5,000)	22.242	64.504	185,289.626	15,333.450
	Large Urbanized (Population 200,000+)	689.882	2,057.867	7,726,533.157	298,260.061
	Subtotal	712.124	2,122.371	7,911,822.783	313,593.511
	Major Collector				
	Rural (Population < 5,000)	78.404	156.808	132,295.222	11,208.765
	Large Urbanized (Population 200,000+)	747.893	1,631.163	3,800,488.617	146,622.390
	Subtotal	826.297	1,787.971	3,932,783.839	157,831.155

Mileage

by County by Functional System by Population Classification

County	Functional System	Centerline	Lane	DVMT	Truck DVMT
	Minor Collector				
	Large Urbanized (Population 200,000+)	4.918	9.836	6,556.734	603.139
	Subtotal	4.918	9.836	6,556.734	603.139
	Local				
	Rural (Population < 5,000)	367.307	734.614	95,265.976	3,161.081
	Large Urbanized (Population 200,000+)	4,992.393	9,990.550	2,491,690.063	78,704.610
	Subtotal	5,359.700	10,725.164	2,586,956.039	81,865.691
	County Total	7,468.698	17,317.761	44,663,180.214	2,889,668.131

Mileage

by County by Functional System by Population Classification

County	Functional System	Centerline	Lane	DVMT	Truck DVMT
Blanco (16)					
	Principal Arterial				
	Rural (Population < 5,000)	60.784	215.540	518,310.966	49,948.933
	Subtotal	60.784	215.540	518,310.966	49,948.933
	Minor Arterial				
	Rural (Population < 5,000)	8.760	17.520	24,028.995	1,790.846
	Subtotal	8.760	17.520	24,028.995	1,790.846
	Major Collector				
	Rural (Population < 5,000)	57.758	115.516	63,913.764	5,677.347
	Subtotal	57.758	115.516	63,913.764	5,677.347
	Minor Collector				
	Rural (Population < 5,000)	85.876	171.752	31,802.250	2,647.796
	Subtotal	85.876	171.752	31,802.250	2,647.796
	Local				
	Rural (Population < 5,000)	215.406	429.835	17,799.793	537.814
	Subtotal	215.406	429.835	17,799.793	537.814
	County Total	428.584	950.163	655,855.768	60,602.736

Mileage

by County by Functional System by Population Classification

County	Functional System	Centerline	Lane	DVMT	Truck DVMT
Borden (17)					
	Minor Arterial				
	Rural (Population < 5,000)	30.609	61.218	33,524.975	13,081.575
	Subtotal	30.609	61.218	33,524.975	13,081.575
	Major Collector				
	Rural (Population < 5,000)	99.524	199.048	21,977.211	6,733.990
	Subtotal	99.524	199.048	21,977.211	6,733.990
	Minor Collector				
	Rural (Population < 5,000)	62.977	125.954	7,980.138	1,478.267
	Subtotal	62.977	125.954	7,980.138	1,478.267
	Local				
	Rural (Population < 5,000)	203.732	407.464	15,063.084	378.425
	Subtotal	203.732	407.464	15,063.084	378.425
	County Total	396.842	793.684	78,545.408	21,672.257

Mileage

by County by Functional System by Population Classification

County	Functional System	Centerline	Lane	DVMT	Truck DVMT
Bosque (18)					
	Principal Arterial				
	Rural (Population < 5,000)	42.625	88.810	222,535.449	24,722.846
	Subtotal	42.625	88.810	222,535.449	24,722.846
	Minor Arterial				
	Rural (Population < 5,000)	51.985	104.318	85,753.527	14,572.691
	Subtotal	51.985	104.318	85,753.527	14,572.691
	Major Collector				
	Rural (Population < 5,000)	203.135	406.270	181,229.767	27,186.880
	Subtotal	203.135	406.270	181,229.767	27,186.880
	Minor Collector				
	Rural (Population < 5,000)	69.124	138.248	15,346.552	2,626.185
	Subtotal	69.124	138.248	15,346.552	2,626.185
	Local				
	Rural (Population < 5,000)	746.305	1,492.610	41,657.086	1,540.830
	Subtotal	746.305	1,492.610	41,657.086	1,540.830
	County Total	1,113.174	2,230.256	546,522.381	70,649.432

Mileage

by County by Functional System by Population Classification

County	Functional System	Centerline	Lane	DVMT	Truck DVMT
Bowie (19)					
	Interstate				
	Rural (Population < 5,000)	34.736	138.944	1,072,270.060	422,307.181
	Urbanized (Population 50,000 – 199,999)	11.924	48.066	414,178.093	114,136.896
	Subtotal	46.660	187.010	1,486,448.153	536,444.077
	Other Freeway-Expressway				
	Urbanized (Population 50,000 – 199,999)	3.598	14.392	44,159.010	6,107.724
	Subtotal	3.598	14.392	44,159.010	6,107.724
	Principal Arterial				
	Rural (Population < 5,000)	66.250	144.758	333,964.942	54,199.950
	Urbanized (Population 50,000 – 199,999)	33.936	145.114	480,014.691	41,682.815
	Subtotal	100.186	289.872	813,979.633	95,882.765
	Minor Arterial				
	Rural (Population < 5,000)	63.925	139.490	181,601.377	37,823.112
	Urbanized (Population 50,000 – 199,999)	47.102	131.084	264,187.980	13,959.019
	Subtotal	111.027	270.574	445,789.357	51,782.131
	Major Collector				
	Rural (Population < 5,000)	170.826	342.726	129,917.982	10,863.707
	Urbanized (Population 50,000 – 199,999)	106.944	225.828	276,579.443	9,246.848
	Subtotal	277.770	568.554	406,497.425	20,110.555

Mileage

by County by Functional System by Population Classification

County	Functional System	Centerline	Lane	DVMT	Truck DVMT
	Minor Collector				
	Rural (Population < 5,000)	85.492	170.984	32,219.178	1,721.855
	Urbanized (Population 50,000 – 199,999)	8.961	17.922	6,058.954	214.620
	Subtotal	94.453	188.906	38,278.132	1,936.475
	Local				
	Rural (Population < 5,000)	740.258	1,480.516	61,498.330	2,205.674
	Urbanized (Population 50,000 – 199,999)	299.066	598.132	41,843.504	1,502.753
	Subtotal	1,039.324	2,078.648	103,341.834	3,708.427
	County Total	1,673.018	3,597.956	3,338,493.544	715,972.154

Mileage

by County by Functional System by Population Classification

County	Functional System	Centerline	Lane	DVMT	Truck DVMT
Brazoria (20)					
	Other Freeway-Expressway				
	Rural (Population < 5,000)	0.001	0.004	30.674	3.619
	Urbanized (Population 50,000 – 199,999)	16.424	75.581	673,961.292	54,482.765
	Large Urbanized (Population 200,000+)	5.050	24.664	526,289.200	41,970.730
	Subtotal	21.475	100.249	1,200,281.166	96,457.114
	Principal Arterial				
	Rural (Population < 5,000)	72.169	198.712	955,712.191	95,714.453
	Urbanized (Population 50,000 – 199,999)	28.300	103.109	422,020.382	41,072.618
	Large Urbanized (Population 200,000+)	50.478	228.942	1,477,468.836	102,067.750
	Subtotal	150.947	530.763	2,855,201.409	238,854.821
	Minor Arterial				
	Rural (Population < 5,000)	71.427	194.812	810,431.720	58,193.530
	Urbanized (Population 50,000 – 199,999)	82.566	206.683	619,479.798	23,045.426
	Large Urbanized (Population 200,000+)	57.012	155.950	601,424.683	30,264.806
	Subtotal	211.005	557.445	2,031,336.201	111,503.762
	Major Collector				
	Rural (Population < 5,000)	191.751	392.902	636,719.017	33,668.813
	Urbanized (Population 50,000 – 199,999)	99.303	208.430	300,445.370	12,584.832
	Large Urbanized (Population 200,000+)	135.135	277.520	526,183.976	17,883.928
	Subtotal	426.189	878.852	1,463,348.363	64,137.573

Mileage

by County by Functional System by Population Classification

County	Functional System	Centerline	Lane	DVMT	Truck DVMT
	Minor Collector				
	Rural (Population < 5,000)	81.351	162.702	95,541.667	5,493.102
	Urbanized (Population 50,000 – 199,999)	4.754	11.476	9,683.624	309.672
	Large Urbanized (Population 200,000+)	10.217	20.434	21,671.681	1,297.458
	Subtotal	96.322	194.612	126,896.972	7,100.232
	Local				
	Rural (Population < 5,000)	894.567	1,776.051	190,342.519	5,746.957
	Urbanized (Population 50,000 – 199,999)	308.285	615.685	106,288.962	3,636.448
	Large Urbanized (Population 200,000+)	595.969	1,195.980	217,177.908	7,402.114
	Subtotal	1,798.821	3,587.716	513,809.389	16,785.519
	County Total	2,704.759	5,849.637	8,190,873.500	534,839.021

Mileage

by County by Functional System by Population Classification

County	Functional System	Centerline	Lane	DVMT	Truck DVMT
Brazos (21)					
	Other Freeway-Expressway				
	Rural (Population < 5,000)	12.289	63.376	401,945.476	64,683.139
	Small Urban (Population 5,000 – 49,999)	0.071	0.284	2,270.509	370.052
	Urbanized (Population 50,000 – 199,999)	19.996	79.984	788,565.296	111,016.749
	Subtotal	32.356	143.644	1,192,781.281	176,069.940
	Principal Arterial				
	Rural (Population < 5,000)	20.018	78.208	232,481.305	26,977.594
	Urbanized (Population 50,000 – 199,999)	68.322	281.831	1,314,121.143	97,837.497
	Subtotal	88.340	360.039	1,546,602.448	124,815.091
	Minor Arterial				
	Rural (Population < 5,000)	24.342	58.264	149,816.590	9,491.426
	Urbanized (Population 50,000 – 199,999)	66.402	189.880	732,743.680	33,376.807
	Subtotal	90.744	248.144	882,560.270	42,868.233
	Major Collector				
	Rural (Population < 5,000)	115.209	230.486	145,613.097	13,388.890
	Urbanized (Population 50,000 – 199,999)	161.074	334.947	729,944.175	28,069.205
	Subtotal	276.283	565.433	875,557.272	41,458.095
	Minor Collector				
	Rural (Population < 5,000)	98.582	197.164	70,692.867	3,686.299
	Urbanized (Population 50,000 – 199,999)	13.376	27.856	21,776.951	1,635.809
	Subtotal	111.958	225.020	92,469.818	5,322.108

Mileage

by County by Functional System by Population Classification

County	Functional System	Centerline	Lane	DVMT	Truck DVMT
	Local				
	Rural (Population < 5,000)	336.996	673.992	30,462.615	1,099.403
	Urbanized (Population 50,000 – 199,999)	469.884	939.768	213,662.684	6,822.841
	Subtotal	806.880	1,613.760	244,125.299	7,922.244
	County Total	1,406.561	3,156.040	4,834,096.388	398,455.711

Mileage

by County by Functional System by Population Classification

County	Functional System	Centerline	Lane	DVMT	Truck DVMT
Brewster (22)					
	Principal Arterial				
	Rural (Population < 5,000)	34.479	88.418	70,574.746	11,068.021
	Small Urban (Population 5,000 – 49,999)	3.890	13.786	33,100.490	4,875.937
	Subtotal	38.369	102.204	103,675.236	15,943.958
	Minor Arterial				
	Rural (Population < 5,000)	53.646	109.230	33,793.972	6,422.085
	Small Urban (Population 5,000 – 49,999)	7.415	16.724	15,021.681	1,381.931
	Subtotal	61.061	125.954	48,815.653	7,804.016
	Major Collector				
	Rural (Population < 5,000)	239.696	479.392	88,630.124	12,476.422
	Small Urban (Population 5,000 – 49,999)	8.308	16.616	8,970.495	448.020
	Subtotal	248.004	496.008	97,600.619	12,924.442
	Minor Collector				
	Rural (Population < 5,000)	50.560	101.120	6,876.908	343.216
	Subtotal	50.560	101.120	6,876.908	343.216
	Local				
	Rural (Population < 5,000)	389.311	778.622	18,337.846	806.484
	Small Urban (Population 5,000 – 49,999)	51.697	103.394	5,555.334	183.014
	Subtotal	441.008	882.016	23,893.180	989.498
	County Total	839.002	1,707.302	280,861.596	38,005.130

Mileage

by County by Functional System by Population Classification

County	Functional System	Centerline	Lane	DVMT	Truck DVMT
Briscoe (23)					
	Minor Arterial				
	Rural (Population < 5,000)	70.075	142.550	21,432.428	6,459.959
	Subtotal	70.075	142.550	21,432.428	6,459.959
	Major Collector				
	Rural (Population < 5,000)	67.824	135.648	19,760.121	4,170.677
	Subtotal	67.824	135.648	19,760.121	4,170.677
	Minor Collector				
	Rural (Population < 5,000)	33.029	66.058	2,097.843	356.737
	Subtotal	33.029	66.058	2,097.843	356.737
	Local				
	Rural (Population < 5,000)	394.929	789.858	9,963.945	286.810
	Subtotal	394.929	789.858	9,963.945	286.810
	County Total	565.857	1,134.114	53,254.337	11,274.183

Mileage

by County by Functional System by Population Classification

County	Functional System	Centerline	Lane	DVMT	Truck DVMT
Brooks (24)					
	Principal Arterial				
	Rural (Population < 5,000)	35.557	146.902	462,465.150	154,567.808
	Subtotal	35.557	146.902	462,465.150	154,567.808
	Minor Arterial				
	Rural (Population < 5,000)	36.290	76.594	139,057.285	7,503.572
	Subtotal	36.290	76.594	139,057.285	7,503.572
	Major Collector				
	Rural (Population < 5,000)	75.476	149.599	71,921.029	4,210.717
	Subtotal	75.476	149.599	71,921.029	4,210.717
	Local				
	Rural (Population < 5,000)	130.256	260.512	18,255.528	620.633
	Subtotal	130.256	260.512	18,255.528	620.633
	County Total	277.579	633.607	691,698.992	166,902.730

Mileage

by County by Functional System by Population Classification

County	Functional System	Centerline	Lane	DVMT	Truck DVMT
Brown (25)					
	Principal Arterial				
	Rural (Population < 5,000)	71.881	209.370	355,228.171	44,095.769
	Small Urban (Population 5,000 – 49,999)	21.900	80.942	242,876.170	19,507.714
	Subtotal	93.781	290.312	598,104.341	63,603.483
	Minor Arterial				
	Rural (Population < 5,000)	43.132	87.417	104,985.981	12,122.698
	Small Urban (Population 5,000 – 49,999)	23.309	57.006	97,966.048	5,472.962
	Subtotal	66.441	144.423	202,952.029	17,595.660
	Major Collector				
	Rural (Population < 5,000)	116.887	233.778	52,193.911	6,375.291
	Small Urban (Population 5,000 – 49,999)	31.563	63.788	30,710.023	1,389.548
	Subtotal	148.450	297.566	82,903.934	7,764.839
	Minor Collector				
	Rural (Population < 5,000)	145.678	291.356	21,898.790	1,656.884
	Small Urban (Population 5,000 – 49,999)	3.877	7.754	1,736.367	60.791
	Subtotal	149.555	299.110	23,635.157	1,717.675
	Local				
	Rural (Population < 5,000)	677.844	1,355.688	25,569.665	409.507
	Small Urban (Population 5,000 – 49,999)	143.992	288.206	28,923.004	968.139
	Subtotal	821.836	1,643.894	54,492.669	1,377.646
	County Total	1,280.063	2,675.305	962,088.130	92,059.303

Mileage

by County by Functional System by Population Classification

County	Functional System	Centerline	Lane	DVMT	Truck DVMT
Burleson (26)					
	Principal Arterial				
	Rural (Population < 5,000)	52.220	156.900	534,856.572	83,850.894
	Subtotal	52.220	156.900	534,856.572	83,850.894
	Minor Arterial				
	Rural (Population < 5,000)	37.780	90.854	146,415.949	8,522.953
	Subtotal	37.780	90.854	146,415.949	8,522.953
	Major Collector				
	Rural (Population < 5,000)	108.868	217.736	96,655.499	12,173.193
	Subtotal	108.868	217.736	96,655.499	12,173.193
	Minor Collector				
	Rural (Population < 5,000)	46.754	93.508	27,653.746	1,264.937
	Subtotal	46.754	93.508	27,653.746	1,264.937
	Local				
	Rural (Population < 5,000)	637.141	1,274.282	116,795.101	3,845.571
	Subtotal	637.141	1,274.282	116,795.101	3,845.571
	County Total	882.763	1,833.280	922,376.867	109,657.548

Mileage

by County by Functional System by Population Classification

County	Functional System	Centerline	Lane	DVMT	Truck DVMT
Burnet (27)					
	Principal Arterial				
	Rural (Population < 5,000)	79.712	318.834	802,913.079	111,794.245
	Small Urban (Population 5,000 – 49,999)	10.416	41.664	187,739.928	22,178.040
	Subtotal	90.128	360.498	990,653.007	133,972.285
	Minor Arterial				
	Rural (Population < 5,000)	10.744	36.484	58,694.723	6,800.142
	Subtotal	10.744	36.484	58,694.723	6,800.142
	Major Collector				
	Rural (Population < 5,000)	150.963	313.094	297,284.627	25,364.709
	Small Urban (Population 5,000 – 49,999)	8.606	30.872	79,878.664	4,144.595
	Large Urbanized (Population 200,000+)	0.001	0.002	2.365	0.393
	Subtotal	159.570	343.968	377,165.656	29,509.697
	Minor Collector				
	Rural (Population < 5,000)	89.840	179.680	80,630.367	7,390.373
	Small Urban (Population 5,000 – 49,999)	1.416	2.832	1,861.439	129.858
	Subtotal	91.256	182.512	82,491.806	7,520.231
	Local				
	Rural (Population < 5,000)	486.673	973.268	79,592.570	2,591.584
	Small Urban (Population 5,000 – 49,999)	191.748	383.496	75,903.792	2,515.250
	Subtotal	678.421	1,356.764	155,496.362	5,106.834
	County Total	1,030.119	2,280.226	1,664,501.554	182,909.189

Mileage

by County by Functional System by Population Classification

County	Functional System	Centerline	Lane	DVMT	Truck DVMT
Caldwell (28)					
	Interstate				
	Rural (Population < 5,000)	4.667	18.668	159,160.894	58,889.121
	Subtotal	4.667	18.668	159,160.894	58,889.121
	Other Freeway-Expressway				
	Rural (Population < 5,000)	19.096	76.384	174,519.336	46,760.559
	Small Urban (Population 5,000 – 49,999)	3.217	12.868	22,046.101	5,797.034
	Subtotal	22.313	89.252	196,565.437	52,557.593
	Principal Arterial				
	Rural (Population < 5,000)	34.211	93.708	308,438.503	22,052.115
	Small Urban (Population 5,000 – 49,999)	12.820	44.968	156,366.309	16,476.087
	Subtotal	47.031	138.676	464,804.812	38,528.202
	Minor Arterial				
	Rural (Population < 5,000)	33.213	66.656	190,811.549	27,175.943
	Small Urban (Population 5,000 – 49,999)	7.303	14.606	34,611.991	4,125.747
	Urbanized (Population 50,000 – 199,999)	4.153	16.612	53,796.319	9,063.069
	Subtotal	44.669	97.874	279,219.859	40,364.759
	Major Collector				
	Rural (Population < 5,000)	119.638	239.276	160,968.079	14,852.741
	Small Urban (Population 5,000 – 49,999)	33.828	70.160	56,077.295	3,421.194
	Subtotal	153.466	309.436	217,045.374	18,273.935

Mileage

by County by Functional System by Population Classification

County	Functional System	Centerline	Lane	DVMT	Truck DVMT
	Minor Collector				
	Rural (Population < 5,000)	48.452	96.904	38,102.393	3,000.522
	Small Urban (Population 5,000 – 49,999)	5.538	11.076	6,167.663	249.299
	Urbanized (Population 50,000 – 199,999)	3.304	6.608	6,090.599	446.208
	Subtotal	57.294	114.588	50,360.655	3,696.029
	Local				
	Rural (Population < 5,000)	418.001	836.002	35,703.331	1,158.028
	Small Urban (Population 5,000 – 49,999)	84.971	169.942	25,038.616	843.526
	Urbanized (Population 50,000 – 199,999)	13.036	26.072	5,020.236	164.975
	Large Urbanized (Population 200,000+)	3.708	7.416	979.065	31.539
	Subtotal	519.716	1,039.432	66,741.248	2,198.068
	County Total	849.156	1,807.926	1,433,898.279	214,507.707

Mileage

by County by Functional System by Population Classification

County	Functional System	Centerline	Lane	DVMT	Truck DVMT
Calhoun (29)					
	Principal Arterial				
	Rural (Population < 5,000)	12.368	49.472	122,738.024	10,228.847
	Small Urban (Population 5,000 – 49,999)	3.843	15.372	59,000.041	4,730.021
	Subtotal	16.211	64.844	181,738.065	14,958.868
	Minor Arterial				
	Rural (Population < 5,000)	21.432	43.124	127,992.529	13,119.507
	Small Urban (Population 5,000 – 49,999)	6.789	22.227	51,314.468	3,042.214
	Subtotal	28.221	65.351	179,306.997	16,161.721
	Major Collector				
	Rural (Population < 5,000)	96.025	200.865	164,966.384	21,158.625
	Small Urban (Population 5,000 – 49,999)	14.196	35.604	28,090.244	1,204.239
	Subtotal	110.221	236.469	193,056.628	22,362.864
	Minor Collector				
	Rural (Population < 5,000)	37.242	74.484	9,539.521	1,426.651
	Subtotal	37.242	74.484	9,539.521	1,426.651
	Local				
	Rural (Population < 5,000)	247.443	491.819	22,509.454	690.278
	Small Urban (Population 5,000 – 49,999)	52.820	105.640	10,642.169	346.228
	Subtotal	300.263	597.459	33,151.623	1,036.506
	County Total	492.158	1,038.607	596,792.834	55,946.610

Mileage

by County by Functional System by Population Classification

County	Functional System	Centerline	Lane	DVMT	Truck DVMT
Callahan (30)					
	Interstate				
	Rural (Population < 5,000)	30.544	122.176	713,276.296	281,135.230
	Subtotal	30.544	122.176	713,276.296	281,135.230
	Minor Arterial				
	Rural (Population < 5,000)	48.553	97.389	135,274.542	35,262.156
	Subtotal	48.553	97.389	135,274.542	35,262.156
	Major Collector				
	Rural (Population < 5,000)	216.171	435.287	122,750.164	13,163.256
	Subtotal	216.171	435.287	122,750.164	13,163.256
	Minor Collector				
	Rural (Population < 5,000)	50.851	101.702	7,715.476	1,197.611
	Subtotal	50.851	101.702	7,715.476	1,197.611
	Local				
	Rural (Population < 5,000)	546.899	1,093.798	23,662.550	588.844
	Subtotal	546.899	1,093.798	23,662.550	588.844
	County Total	893.018	1,850.352	1,002,679.028	331,347.097

Mileage

by County by Functional System by Population Classification

County	Functional System	Centerline	Lane	DVMT	Truck DVMT
Cameron (31)					
	Interstate				
	Rural (Population < 5,000)	3.091	12.364	56,030.710	8,717.425
	Urbanized (Population 50,000 – 199,999)	29.723	152.730	1,582,673.666	133,050.196
	Large Urbanized (Population 200,000+)	16.437	90.470	918,105.975	68,712.789
	Subtotal	49.251	255.564	2,556,810.351	210,480.410
	Other Freeway-Expressway				
	Large Urbanized (Population 200,000+)	8.376	33.504	14,306.360	945.929
	Subtotal	8.376	33.504	14,306.360	945.929
	Principal Arterial				
	Rural (Population < 5,000)	26.443	87.136	170,963.152	14,445.666
	Small Urban (Population 5,000 – 49,999)	13.094	52.376	218,699.018	7,391.418
	Urbanized (Population 50,000 – 199,999)	53.308	184.105	614,885.073	22,417.680
	Large Urbanized (Population 200,000+)	83.422	301.440	1,301,436.990	64,637.967
	Subtotal	176.267	625.057	2,305,984.233	108,892.731
	Minor Arterial				
	Rural (Population < 5,000)	7.153	16.142	14,688.788	3,334.101
	Urbanized (Population 50,000 – 199,999)	57.453	160.455	319,737.909	27,979.981
	Large Urbanized (Population 200,000+)	39.032	111.624	312,507.521	13,569.702
	Subtotal	103.638	288.221	646,934.218	44,883.784

Mileage

by County by Functional System by Population Classification

County	Functional System	Centerline	Lane	DVMT	Truck DVMT
	Major Collector				
	Rural (Population < 5,000)	151.301	304.180	236,057.267	23,845.201
	Small Urban (Population 5,000 – 49,999)	13.713	29.630	30,168.558	1,800.464
	Urbanized (Population 50,000 – 199,999)	196.116	426.922	670,118.771	34,164.772
	Large Urbanized (Population 200,000+)	150.273	309.547	745,982.039	34,711.711
	Subtotal	511.403	1,070.279	1,682,326.635	94,522.148
	Minor Collector				
	Rural (Population < 5,000)	21.257	42.514	18,051.207	1,948.019
	Small Urban (Population 5,000 – 49,999)	3.420	6.840	3,073.355	98.895
	Urbanized (Population 50,000 – 199,999)	51.927	105.638	92,899.680	2,863.889
	Large Urbanized (Population 200,000+)	36.418	76.642	112,566.562	3,611.801
	Subtotal	113.022	231.634	226,590.804	8,522.604
	Local				
	Rural (Population < 5,000)	267.505	526.520	31,333.540	1,111.410
	Small Urban (Population 5,000 – 49,999)	52.494	104.988	25,252.899	840.491
	Urbanized (Population 50,000 – 199,999)	667.034	1,334.310	280,058.862	9,513.441
	Large Urbanized (Population 200,000+)	633.614	1,261.904	284,426.440	9,907.087
	Subtotal	1,620.647	3,227.722	621,071.741	21,372.429
	County Total	2,582.604	5,731.981	8,054,024.342	489,620.035

Mileage

by County by Functional System by Population Classification

County	Functional System	Centerline	Lane	DVMT	Truck DVMT
Camp (32)					
	Principal Arterial				
	Rural (Population < 5,000)	12.152	48.608	125,960.327	18,675.669
	Subtotal	12.152	48.608	125,960.327	18,675.669
	Minor Arterial				
	Rural (Population < 5,000)	18.009	38.512	63,440.425	8,270.717
	Subtotal	18.009	38.512	63,440.425	8,270.717
	Major Collector				
	Rural (Population < 5,000)	90.156	182.630	77,962.070	10,890.991
	Subtotal	90.156	182.630	77,962.070	10,890.991
	Minor Collector				
	Rural (Population < 5,000)	9.588	19.176	1,247.870	75.698
	Subtotal	9.588	19.176	1,247.870	75.698
	Local				
	Rural (Population < 5,000)	259.714	519.428	30,187.345	1,048.896
	Subtotal	259.714	519.428	30,187.345	1,048.896
	County Total	389.619	808.354	298,798.037	38,961.971

Mileage

by County by Functional System by Population Classification

County	Functional System	Centerline	Lane	DVMT	Truck DVMT
Carson (33)					
	Interstate				
	Rural (Population < 5,000)	31.302	125.208	450,790.777	166,159.167
	Urbanized (Population 50,000 – 199,999)	0.004	0.016	70.768	23.212
	Subtotal	31.306	125.224	450,861.545	166,182.379
	Principal Arterial				
	Rural (Population < 5,000)	34.420	137.680	199,717.031	46,115.337
	Urbanized (Population 50,000 – 199,999)	0.009	0.036	67.388	17.907
	Subtotal	34.429	137.716	199,784.419	46,133.244
	Minor Arterial				
	Rural (Population < 5,000)	44.719	90.714	82,505.027	15,690.395
	Small Urban (Population 5,000 – 49,999)	0.639	1.278	1,097.980	313.020
	Subtotal	45.358	91.992	83,603.007	16,003.415
	Major Collector				
	Rural (Population < 5,000)	152.114	317.840	61,674.904	5,250.177
	Urbanized (Population 50,000 – 199,999)	0.008	0.016	0.852	0.063
	Subtotal	152.122	317.856	61,675.756	5,250.240
	Minor Collector				
	Rural (Population < 5,000)	58.593	117.186	5,585.436	443.289
	Subtotal	58.593	117.186	5,585.436	443.289

Mileage

by County by Functional System by Population Classification

County	Functional System	Centerline	Lane	DVMT	Truck DVMT
	Local				
	Rural (Population < 5,000)	662.395	1,324.790	9,921.926	119.518
	Small Urban (Population 5,000 – 49,999)	0.708	1.416	127.440	4.248
	Urbanized (Population 50,000 – 199,999)	0.037	0.074	0.370	0.000
	Subtotal	663.140	1,326.280	10,049.736	123.766
	County Total	984.948	2,116.254	811,559.899	234,136.333

Mileage

by County by Functional System by Population Classification

County	Functional System	Centerline	Lane	DVMT	Truck DVMT
Cass (34)					
	Principal Arterial				
	Rural (Population < 5,000)	29.361	117.444	306,583.701	92,407.189
	Small Urban (Population 5,000 – 49,999)	6.272	26.696	90,954.337	23,993.988
	Subtotal	35.633	144.140	397,538.038	116,401.177
	Minor Arterial				
	Rural (Population < 5,000)	141.563	306.260	287,878.463	47,032.541
	Small Urban (Population 5,000 – 49,999)	12.170	32.491	38,742.223	2,978.126
	Subtotal	153.733	338.751	326,620.686	50,010.667
	Major Collector				
	Rural (Population < 5,000)	224.285	449.603	107,213.764	18,584.792
	Small Urban (Population 5,000 – 49,999)	11.505	24.334	18,856.523	1,723.438
	Subtotal	235.790	473.937	126,070.287	20,308.230
	Minor Collector				
	Rural (Population < 5,000)	69.033	138.842	17,741.096	1,430.847
	Subtotal	69.033	138.842	17,741.096	1,430.847
	Local				
	Rural (Population < 5,000)	983.563	1,964.682	66,724.946	2,174.932
	Small Urban (Population 5,000 – 49,999)	56.304	112.608	8,250.682	275.038
	Subtotal	1,039.867	2,077.290	74,975.628	2,449.970
	County Total	1,534.056	3,172.960	942,945.735	190,600.891

Mileage

by County by Functional System by Population Classification

County	Functional System	Centerline	Lane	DVMT	Truck DVMT
Castro (35)					
	Principal Arterial				
	Rural (Population < 5,000)	2.205	8.820	15,282.913	3,281.170
	Subtotal	2.205	8.820	15,282.913	3,281.170
	Minor Arterial				
	Rural (Population < 5,000)	84.849	175.632	174,546.533	52,127.486
	Subtotal	84.849	175.632	174,546.533	52,127.486
	Major Collector				
	Rural (Population < 5,000)	174.583	349.884	85,894.758	18,263.757
	Subtotal	174.583	349.884	85,894.758	18,263.757
	Minor Collector				
	Rural (Population < 5,000)	57.152	114.304	5,216.018	196.708
	Subtotal	57.152	114.304	5,216.018	196.708
	Local				
	Rural (Population < 5,000)	876.161	1,752.322	22,111.814	249.173
	Subtotal	876.161	1,752.322	22,111.814	249.173
	County Total	1,194.950	2,400.962	303,052.036	74,118.294

Mileage

by County by Functional System by Population Classification

County	Functional System	Centerline	Lane	DVMT	Truck DVMT
Chambers (36)					
	Interstate				
	Rural (Population < 5,000)	27.720	157.867	1,354,617.297	355,661.414
	Large Urbanized (Population 200,000+)	6.416	38.496	409,137.799	90,969.642
	Subtotal	34.136	196.363	1,763,755.096	446,631.056
	Principal Arterial				
	Rural (Population < 5,000)	26.964	74.722	205,632.105	33,545.769
	Large Urbanized (Population 200,000+)	14.990	56.170	193,972.145	16,408.355
	Subtotal	41.954	130.892	399,604.250	49,954.124
	Minor Arterial				
	Rural (Population < 5,000)	12.699	25.398	75,743.044	4,387.427
	Large Urbanized (Population 200,000+)	0.044	0.088	215.820	11.220
	Subtotal	12.743	25.486	75,958.864	4,398.647
	Major Collector				
	Rural (Population < 5,000)	134.224	271.682	217,345.635	15,658.195
	Large Urbanized (Population 200,000+)	36.697	77.398	183,000.767	24,766.087
	Subtotal	170.921	349.080	400,346.402	40,424.282
	Minor Collector				
	Rural (Population < 5,000)	60.929	121.858	30,168.506	2,877.745
	Large Urbanized (Population 200,000+)	0.587	1.174	192.536	6.457
	Subtotal	61.516	123.032	30,361.042	2,884.202

Mileage

by County by Functional System by Population Classification

County	Functional System	Centerline	Lane	DVMT	Truck DVMT
	Local				
	Rural (Population < 5,000)	323.728	643.901	97,417.005	3,062.844
	Large Urbanized (Population 200,000+)	63.025	126.196	23,827.598	732.369
	Subtotal	386.753	770.097	121,244.603	3,795.213
	County Total	708.023	1,594.950	2,791,270.257	548,087.524

Mileage

by County by Functional System by Population Classification

County	Functional System	Centerline	Lane	DVMT	Truck DVMT
Cherokee (37)					
	Principal Arterial				
	Rural (Population < 5,000)	79.487	253.346	589,310.099	86,790.292
	Small Urban (Population 5,000 – 49,999)	11.444	41.296	150,668.570	16,986.460
	Subtotal	90.931	294.642	739,978.669	103,776.752
	Minor Arterial				
	Rural (Population < 5,000)	63.498	135.046	121,911.227	22,491.104
	Small Urban (Population 5,000 – 49,999)	11.179	29.966	45,474.028	4,950.629
	Subtotal	74.677	165.012	167,385.255	27,441.733
	Major Collector				
	Rural (Population < 5,000)	222.736	446.512	224,742.043	27,955.362
	Small Urban (Population 5,000 – 49,999)	31.650	64.494	42,035.447	1,386.082
	Subtotal	254.386	511.006	266,777.490	29,341.444
	Minor Collector				
	Rural (Population < 5,000)	185.161	370.322	66,698.747	2,974.676
	Small Urban (Population 5,000 – 49,999)	0.054	0.108	23.544	1.134
	Subtotal	185.215	370.430	66,722.291	2,975.810
	Local				
	Rural (Population < 5,000)	938.391	1,877.768	101,950.883	3,235.821
	Small Urban (Population 5,000 – 49,999)	59.729	119.458	17,813.715	578.035
	Urbanized (Population 50,000 – 199,999)	0.418	0.836	128.744	4.180
	Subtotal	998.538	1,998.062	119,893.342	3,818.036
	County Total	1,603.747	3,339.152	1,360,757.047	167,353.775

Mileage

by County by Functional System by Population Classification

County	Functional System	Centerline	Lane	DVMT	Truck DVMT
Childress (38)					
	Principal Arterial				
	Rural (Population < 5,000)	54.058	162.110	333,763.708	100,360.572
	Subtotal	54.058	162.110	333,763.708	100,360.572
	Minor Arterial				
	Rural (Population < 5,000)	35.627	78.088	38,496.841	7,948.648
	Subtotal	35.627	78.088	38,496.841	7,948.648
	Major Collector				
	Rural (Population < 5,000)	46.660	93.320	13,677.562	1,177.711
	Subtotal	46.660	93.320	13,677.562	1,177.711
	Minor Collector				
	Rural (Population < 5,000)	80.939	161.878	7,046.676	901.815
	Subtotal	80.939	161.878	7,046.676	901.815
	Local				
	Rural (Population < 5,000)	475.866	951.732	9,228.307	237.430
	Subtotal	475.866	951.732	9,228.307	237.430
	County Total	693.150	1,447.128	402,213.094	110,626.176

Mileage

by County by Functional System by Population Classification

County	Functional System	Centerline	Lane	DVMT	Truck DVMT
Clay (39)					
	Other Freeway-Expressway				
	Rural (Population < 5,000)	5.652	22.608	92,511.317	29,051.777
	Subtotal	5.652	22.608	92,511.317	29,051.777
	Principal Arterial				
	Rural (Population < 5,000)	41.587	144.024	535,327.832	156,898.790
	Subtotal	41.587	144.024	535,327.832	156,898.790
	Minor Arterial				
	Rural (Population < 5,000)	25.198	50.396	51,947.465	10,704.157
	Subtotal	25.198	50.396	51,947.465	10,704.157
	Major Collector				
	Rural (Population < 5,000)	202.631	405.262	71,719.630	22,545.122
	Subtotal	202.631	405.262	71,719.630	22,545.122
	Minor Collector				
	Rural (Population < 5,000)	85.213	170.426	13,646.324	2,031.220
	Subtotal	85.213	170.426	13,646.324	2,031.220
	Local				
	Rural (Population < 5,000)	769.715	1,539.430	23,130.978	410.920
	Subtotal	769.715	1,539.430	23,130.978	410.920
	County Total	1,129.996	2,332.146	788,283.546	221,641.986

Mileage

by County by Functional System by Population Classification

County	Functional System	Centerline	Lane	DVMT	Truck DVMT
Cochran (40)					
	Minor Arterial				
	Rural (Population < 5,000)	31.207	64.272	29,703.053	7,977.895
	Subtotal	31.207	64.272	29,703.053	7,977.895
	Major Collector				
	Rural (Population < 5,000)	176.453	355.580	66,342.645	6,437.065
	Subtotal	176.453	355.580	66,342.645	6,437.065
	Minor Collector				
	Rural (Population < 5,000)	78.469	156.938	3,145.593	315.288
	Subtotal	78.469	156.938	3,145.593	315.288
	Local				
	Rural (Population < 5,000)	485.805	971.610	14,586.620	599.108
	Subtotal	485.805	971.610	14,586.620	599.108
	County Total	771.934	1,548.400	113,777.911	15,329.356

Mileage

by County by Functional System by Population Classification

County	Functional System	Centerline	Lane	DVMT	Truck DVMT
Coke (41)					
	Principal Arterial				
	Rural (Population < 5,000)	4.568	18.272	32,139.545	7,135.114
	Subtotal	4.568	18.272	32,139.545	7,135.114
	Minor Arterial				
	Rural (Population < 5,000)	103.471	224.067	147,595.904	33,544.789
	Subtotal	103.471	224.067	147,595.904	33,544.789
	Major Collector				
	Rural (Population < 5,000)	42.133	84.266	7,877.930	487.028
	Subtotal	42.133	84.266	7,877.930	487.028
	Minor Collector				
	Rural (Population < 5,000)	24.203	48.406	2,681.088	156.227
	Subtotal	24.203	48.406	2,681.088	156.227
	Local				
	Rural (Population < 5,000)	298.902	597.804	7,731.716	113.441
	Subtotal	298.902	597.804	7,731.716	113.441
	County Total	473.277	972.815	198,026.183	41,436.599

Mileage

by County by Functional System by Population Classification

County	Functional System	Centerline	Lane	DVMT	Truck DVMT
Coleman (42)					
	Principal Arterial				
	Rural (Population < 5,000)	63.675	207.155	252,868.121	41,170.533
	Subtotal	63.675	207.155	252,868.121	41,170.533
	Minor Arterial				
	Rural (Population < 5,000)	61.852	126.948	98,117.560	17,352.614
	Subtotal	61.852	126.948	98,117.560	17,352.614
	Major Collector				
	Rural (Population < 5,000)	108.111	216.738	43,695.059	9,580.462
	Subtotal	108.111	216.738	43,695.059	9,580.462
	Minor Collector				
	Rural (Population < 5,000)	137.322	274.644	15,483.246	2,310.995
	Subtotal	137.322	274.644	15,483.246	2,310.995
	Local				
	Rural (Population < 5,000)	835.366	1,670.732	17,303.039	175.309
	Subtotal	835.366	1,670.732	17,303.039	175.309
	County Total	1,206.326	2,496.217	427,467.025	70,589.913

Mileage

by County by Functional System by Population Classification

County	Functional System	Centerline	Lane	DVMT	Truck DVMT
Collin (43)					
	Other Freeway-Expressway				
	Small Urban (Population 5,000 – 49,999)	5.619	22.476	346,145.811	44,755.570
	Urbanized (Population 50,000 – 199,999)	16.827	67.308	1,469,328.438	143,202.386
	Large Urbanized (Population 200,000+)	48.695	281.732	5,841,096.007	324,217.645
	Subtotal	71.141	371.516	7,656,570.256	512,175.601
	Principal Arterial				
	Rural (Population < 5,000)	33.240	87.762	386,067.113	47,711.137
	Urbanized (Population 50,000 – 199,999)	53.321	236.437	1,311,089.448	96,511.985
	Large Urbanized (Population 200,000+)	65.285	332.370	1,984,282.358	72,332.114
	Subtotal	151.846	656.569	3,681,438.919	216,555.236
	Minor Arterial				
	Rural (Population < 5,000)	19.325	38.904	85,462.788	11,439.692
	Small Urban (Population 5,000 – 49,999)	6.026	12.052	36,267.449	5,538.160
	Urbanized (Population 50,000 – 199,999)	70.022	227.204	847,116.978	31,723.287
	Large Urbanized (Population 200,000+)	253.051	1,116.891	4,678,244.194	154,309.734
	Subtotal	348.424	1,395.051	5,647,091.409	203,010.873
	Major Collector				
	Rural (Population < 5,000)	101.158	202.316	234,603.456	10,113.420
	Small Urban (Population 5,000 – 49,999)	17.403	34.806	29,531.281	1,124.085
	Urbanized (Population 50,000 – 199,999)	150.572	375.114	620,999.820	23,569.565
	Large Urbanized (Population 200,000+)	329.047	872.372	2,729,425.075	90,934.508
	Subtotal	598.180	1,484.608	3,614,559.632	125,741.578

Mileage

by County by Functional System by Population Classification

County	Functional System	Centerline	Lane	DVMT	Truck DVMT
	Minor Collector				
	Rural (Population < 5,000)	61.456	122.912	85,780.124	2,869.402
	Small Urban (Population 5,000 – 49,999)	4.354	12.520	28,393.686	384.280
	Urbanized (Population 50,000 – 199,999)	26.511	53.450	66,819.860	2,643.237
	Large Urbanized (Population 200,000+)	29.842	71.613	62,166.799	2,411.510
	Subtotal	122.163	260.495	243,160.469	8,308.429
	Local				
	Rural (Population < 5,000)	668.520	1,337.166	119,840.787	3,979.079
	Small Urban (Population 5,000 – 49,999)	64.015	128.030	10,152.388	351.290
	Urbanized (Population 50,000 – 199,999)	777.520	1,555.040	223,141.441	7,342.634
	Large Urbanized (Population 200,000+)	1,752.217	3,507.854	559,803.570	17,396.547
	Subtotal	3,262.272	6,528.090	912,938.186	29,069.550
	County Total	4,554.026	10,696.329	21,755,758.871	1,094,861.267

Mileage

by County by Functional System by Population Classification

County	Functional System	Centerline	Lane	DVMT	Truck DVMT
Collingsworth (44)					
	Minor Arterial				
	Rural (Population < 5,000)	30.978	81.328	36,527.328	8,832.603
	Subtotal	30.978	81.328	36,527.328	8,832.603
	Major Collector				
	Rural (Population < 5,000)	117.511	235.022	21,922.615	4,487.453
	Subtotal	117.511	235.022	21,922.615	4,487.453
	Minor Collector				
	Rural (Population < 5,000)	68.858	137.716	8,988.189	877.032
	Subtotal	68.858	137.716	8,988.189	877.032
	Local				
	Rural (Population < 5,000)	587.220	1,174.440	16,028.094	461.321
	Subtotal	587.220	1,174.440	16,028.094	461.321
	County Total	804.567	1,628.506	83,466.226	14,658.409

Mileage

by County by Functional System by Population Classification

County	Functional System	Centerline	Lane	DVMT	Truck DVMT
Colorado (45)					
	Interstate				
	Rural (Population < 5,000)	31.992	130.932	1,288,225.637	453,470.397
	Subtotal	31.992	130.932	1,288,225.637	453,470.397
	Principal Arterial				
	Rural (Population < 5,000)	12.158	48.632	160,218.326	26,274.046
	Subtotal	12.158	48.632	160,218.326	26,274.046
	Minor Arterial				
	Rural (Population < 5,000)	52.464	108.410	266,822.096	94,059.777
	Subtotal	52.464	108.410	266,822.096	94,059.777
	Major Collector				
	Rural (Population < 5,000)	174.121	353.536	219,526.196	26,780.456
	Subtotal	174.121	353.536	219,526.196	26,780.456
	Minor Collector				
	Rural (Population < 5,000)	63.613	127.226	24,368.024	2,135.335
	Subtotal	63.613	127.226	24,368.024	2,135.335
	Local				
	Rural (Population < 5,000)	820.536	1,637.773	87,120.298	3,011.180
	Subtotal	820.536	1,637.773	87,120.298	3,011.180
	County Total	1,154.884	2,406.509	2,046,280.577	605,731.191

Mileage

by County by Functional System by Population Classification

County	Functional System	Centerline	Lane	DVMT	Truck DVMT
Comal (46)					
	Interstate				
	Rural (Population < 5,000)	4.156	24.936	422,766.904	67,920.096
	Large Urbanized (Population 200,000+)	16.144	108.882	1,682,955.245	269,515.881
	Subtotal	20.300	133.818	2,105,722.149	337,435.977
	Principal Arterial				
	Rural (Population < 5,000)	55.318	139.212	711,531.896	27,837.784
	Large Urbanized (Population 200,000+)	35.980	122.852	765,793.789	26,315.993
	Subtotal	91.298	262.064	1,477,325.685	54,153.777
	Minor Arterial				
	Rural (Population < 5,000)	36.165	72.330	200,029.318	19,634.932
	Small Urban (Population 5,000 – 49,999)	0.999	1.998	8,541.605	655.698
	Large Urbanized (Population 200,000+)	25.898	69.464	264,349.151	15,512.347
	Subtotal	63.062	143.792	472,920.074	35,802.977
	Major Collector				
	Rural (Population < 5,000)	55.857	111.714	189,138.895	17,184.403
	Small Urban (Population 5,000 – 49,999)	2.571	5.142	24,000.373	1,500.771
	Large Urbanized (Population 200,000+)	103.275	210.713	367,147.097	17,770.774
	Subtotal	161.703	327.569	580,286.365	36,455.948
	Minor Collector				
	Rural (Population < 5,000)	5.619	11.238	2,292.271	161.140
	Large Urbanized (Population 200,000+)	19.355	40.218	28,631.888	1,667.732
	Subtotal	24.974	51.456	30,924.159	1,828.872

Mileage

by County by Functional System by Population Classification

County	Functional System	Centerline	Lane	DVMT	Truck DVMT
	Local				
	Rural (Population < 5,000)	682.311	1,364.622	199,763.104	6,530.102
	Small Urban (Population 5,000 – 49,999)	91.625	183.250	23,682.465	777.035
	Large Urbanized (Population 200,000+)	333.146	666.292	144,461.044	4,512.339
	Subtotal	1,107.082	2,214.164	367,906.613	11,819.476
	County Total	1,468.419	3,132.863	5,035,085.045	477,497.027

Mileage

by County by Functional System by Population Classification

County	Functional System	Centerline	Lane	DVMT	Truck DVMT
Comanche (47)					
	Principal Arterial				
	Rural (Population < 5,000)	43.656	112.058	187,720.449	34,294.551
	Subtotal	43.656	112.058	187,720.449	34,294.551
	Minor Arterial				
	Rural (Population < 5,000)	43.816	89.176	124,077.647	39,242.761
	Subtotal	43.816	89.176	124,077.647	39,242.761
	Major Collector				
	Rural (Population < 5,000)	166.070	334.085	128,048.788	18,626.493
	Subtotal	166.070	334.085	128,048.788	18,626.493
	Minor Collector				
	Rural (Population < 5,000)	143.278	286.556	19,786.419	2,210.323
	Subtotal	143.278	286.556	19,786.419	2,210.323
	Local				
	Rural (Population < 5,000)	795.577	1,591.154	23,026.278	239.184
	Subtotal	795.577	1,591.154	23,026.278	239.184
	County Total	1,192.397	2,413.029	482,659.581	94,613.312

Mileage

by County by Functional System by Population Classification

County	Functional System	Centerline	Lane	DVMT	Truck DVMT
Concho (48)					
	Principal Arterial				
	Rural (Population < 5,000)	34.567	109.516	169,545.305	19,577.147
	Subtotal	34.567	109.516	169,545.305	19,577.147
	Minor Arterial				
	Rural (Population < 5,000)	34.692	91.351	86,921.445	27,762.401
	Subtotal	34.692	91.351	86,921.445	27,762.401
	Major Collector				
	Rural (Population < 5,000)	116.804	233.608	35,477.648	6,388.243
	Subtotal	116.804	233.608	35,477.648	6,388.243
	Minor Collector				
	Rural (Population < 5,000)	30.669	61.338	3,388.170	666.832
	Subtotal	30.669	61.338	3,388.170	666.832
	Local				
	Rural (Population < 5,000)	402.146	804.292	6,393.242	97.245
	Subtotal	402.146	804.292	6,393.242	97.245
	County Total	618.878	1,300.105	301,725.810	54,491.868

Mileage

by County by Functional System by Population Classification

County	Functional System	Centerline	Lane	DVMT	Truck DVMT
Cooke (49)					
	Interstate				
	Rural (Population < 5,000)	17.638	70.552	848,802.060	192,847.057
	Small Urban (Population 5,000 – 49,999)	4.174	16.696	166,239.325	38,850.462
	Subtotal	21.812	87.248	1,015,041.385	231,697.519
	Principal Arterial				
	Rural (Population < 5,000)	27.038	108.152	303,509.016	37,500.427
	Small Urban (Population 5,000 – 49,999)	7.017	26.288	130,119.879	14,083.965
	Subtotal	34.055	134.440	433,628.895	51,584.392
	Minor Arterial				
	Rural (Population < 5,000)	16.711	33.422	49,070.870	10,745.542
	Small Urban (Population 5,000 – 49,999)	14.257	30.562	61,490.951	5,012.935
	Subtotal	30.968	63.984	110,561.821	15,758.477
	Major Collector				
	Rural (Population < 5,000)	255.734	511.792	262,953.365	34,208.760
	Small Urban (Population 5,000 – 49,999)	24.107	49.630	61,395.661	2,321.604
	Subtotal	279.841	561.422	324,349.026	36,530.364
	Minor Collector				
	Rural (Population < 5,000)	53.724	109.193	15,172.500	3,148.409
	Small Urban (Population 5,000 – 49,999)	0.742	1.484	307.400	10.234
	Subtotal	54.466	110.677	15,479.900	3,158.643

Mileage

by County by Functional System by Population Classification

County	Functional System	Centerline	Lane	DVMT	Truck DVMT
	Local				
	Rural (Population < 5,000)	806.375	1,612.750	59,439.639	1,919.607
	Small Urban (Population 5,000 – 49,999)	76.537	153.074	27,498.332	884.921
	Subtotal	882.912	1,765.824	86,937.971	2,804.528
	County Total	1,304.054	2,723.595	1,985,998.998	341,533.923

Mileage

by County by Functional System by Population Classification

County	Functional System	Centerline	Lane	DVMT	Truck DVMT
Coryell (50)					
	Interstate				
	Large Urbanized (Population 200,000+)	2.744	10.976	124,598.249	6,021.883
	Subtotal	2.744	10.976	124,598.249	6,021.883
	Other Freeway-Expressway				
	Large Urbanized (Population 200,000+)	1.110	6.660	31,451.850	2,012.430
	Subtotal	1.110	6.660	31,451.850	2,012.430
	Principal Arterial				
	Rural (Population < 5,000)	28.950	83.272	177,463.091	21,700.176
	Small Urban (Population 5,000 – 49,999)	11.859	34.543	119,495.370	11,799.327
	Large Urbanized (Population 200,000+)	12.346	36.190	215,900.483	11,786.127
	Subtotal	53.155	154.005	512,858.944	45,285.630
	Minor Arterial				
	Rural (Population < 5,000)	55.952	112.224	233,849.517	23,428.511
	Small Urban (Population 5,000 – 49,999)	5.086	10.520	25,424.279	3,580.224
	Large Urbanized (Population 200,000+)	7.236	19.171	72,996.351	4,379.291
	Subtotal	68.274	141.915	332,270.147	31,388.026
	Major Collector				
	Rural (Population < 5,000)	147.604	296.082	76,422.710	12,459.449
	Small Urban (Population 5,000 – 49,999)	10.682	21.784	15,248.799	1,808.705
	Large Urbanized (Population 200,000+)	34.904	71.427	78,825.028	3,282.613
	Subtotal	193.190	389.293	170,496.537	17,550.767

Mileage

by County by Functional System by Population Classification

County	Functional System	Centerline	Lane	DVMT	Truck DVMT
	Minor Collector				
	Rural (Population < 5,000)	79.128	158.256	27,116.069	2,159.071
	Small Urban (Population 5,000 – 49,999)	1.116	2.232	895.724	33.434
	Large Urbanized (Population 200,000+)	0.652	1.304	404.168	30.102
	Subtotal	80.896	161.792	28,415.961	2,222.607
	Local				
	Rural (Population < 5,000)	751.010	1,502.020	53,607.177	1,873.047
	Small Urban (Population 5,000 – 49,999)	44.432	88.864	10,736.523	330.487
	Large Urbanized (Population 200,000+)	211.186	422.372	48,715.874	1,563.631
	Subtotal	1,006.628	2,013.256	113,059.574	3,767.165
	County Total	1,405.997	2,877.897	1,313,151.262	108,248.508

Mileage

by County by Functional System by Population Classification

County	Functional System	Centerline	Lane	DVMT	Truck DVMT
Cottle (51)					
	Minor Arterial				
	Rural (Population < 5,000)	62.903	125.806	61,997.445	12,861.429
	Subtotal	62.903	125.806	61,997.445	12,861.429
	Major Collector				
	Rural (Population < 5,000)	78.278	156.556	5,852.692	797.494
	Subtotal	78.278	156.556	5,852.692	797.494
	Minor Collector				
	Rural (Population < 5,000)	61.102	122.204	3,280.903	480.803
	Subtotal	61.102	122.204	3,280.903	480.803
	Local				
	Rural (Population < 5,000)	334.188	668.376	4,977.473	80.320
	Subtotal	334.188	668.376	4,977.473	80.320
	County Total	536.471	1,072.942	76,108.513	14,220.046

Mileage

by County by Functional System by Population Classification

County	Functional System	Centerline	Lane	DVMT	Truck DVMT
Crane (52)					
	Interstate				
	Rural (Population < 5,000)	1.530	6.120	32,235.570	10,218.596
	Subtotal	1.530	6.120	32,235.570	10,218.596
	Principal Arterial				
	Rural (Population < 5,000)	35.682	110.356	172,054.737	19,744.750
	Subtotal	35.682	110.356	172,054.737	19,744.750
	Minor Arterial				
	Rural (Population < 5,000)	27.202	55.950	41,527.328	11,989.828
	Subtotal	27.202	55.950	41,527.328	11,989.828
	Major Collector				
	Rural (Population < 5,000)	73.239	146.478	43,992.238	14,667.799
	Subtotal	73.239	146.478	43,992.238	14,667.799
	Local				
	Rural (Population < 5,000)	108.172	216.344	18,489.479	581.984
	Subtotal	108.172	216.344	18,489.479	581.984
	County Total	245.825	535.248	308,299.352	57,202.957

Mileage

by County by Functional System by Population Classification

County	Functional System	Centerline	Lane	DVMT	Truck DVMT
Crockett (53)					
	Interstate				
	Rural (Population < 5,000)	52.798	211.192	485,575.930	186,167.249
	Subtotal	52.798	211.192	485,575.930	186,167.249
	Principal Arterial				
	Rural (Population < 5,000)	0.862	1.724	850.620	165.664
	Subtotal	0.862	1.724	850.620	165.664
	Minor Arterial				
	Rural (Population < 5,000)	63.216	126.432	36,179.549	9,636.587
	Subtotal	63.216	126.432	36,179.549	9,636.587
	Major Collector				
	Rural (Population < 5,000)	144.350	291.436	145,196.490	46,803.416
	Subtotal	144.350	291.436	145,196.490	46,803.416
	Minor Collector				
	Rural (Population < 5,000)	81.816	163.632	7,746.886	1,214.487
	Subtotal	81.816	163.632	7,746.886	1,214.487
	Local				
	Rural (Population < 5,000)	374.939	749.878	40,147.880	1,354.829
	Subtotal	374.939	749.878	40,147.880	1,354.829
	County Total	717.981	1,544.294	715,697.355	245,342.232

Mileage

by County by Functional System by Population Classification

County	Functional System	Centerline	Lane	DVMT	Truck DVMT
Crosby (54)					
	Principal Arterial				
	Rural (Population < 5,000)	30.539	116.828	117,046.091	19,928.615
	Subtotal	30.539	116.828	117,046.091	19,928.615
	Minor Arterial				
	Rural (Population < 5,000)	31.516	63.946	29,641.025	4,922.790
	Subtotal	31.516	63.946	29,641.025	4,922.790
	Major Collector				
	Rural (Population < 5,000)	144.076	291.874	24,150.851	4,513.217
	Subtotal	144.076	291.874	24,150.851	4,513.217
	Minor Collector				
	Rural (Population < 5,000)	40.328	80.656	6,186.871	1,058.405
	Subtotal	40.328	80.656	6,186.871	1,058.405
	Local				
	Rural (Population < 5,000)	760.968	1,522.210	12,104.000	198.118
	Subtotal	760.968	1,522.210	12,104.000	198.118
	County Total	1,007.427	2,075.514	189,128.838	30,621.145

Mileage

by County by Functional System by Population Classification

County	Functional System	Centerline	Lane	DVMT	Truck DVMT
Culberson (55)					
	Interstate				
	Rural (Population < 5,000)	43.491	173.964	635,524.064	341,992.940
	Subtotal	43.491	173.964	635,524.064	341,992.940
	Principal Arterial				
	Rural (Population < 5,000)	33.247	85.602	73,752.598	12,122.746
	Subtotal	33.247	85.602	73,752.598	12,122.746
	Minor Arterial				
	Rural (Population < 5,000)	19.890	40.283	22,365.954	3,151.079
	Subtotal	19.890	40.283	22,365.954	3,151.079
	Major Collector				
	Rural (Population < 5,000)	182.617	369.540	91,756.806	5,079.228
	Subtotal	182.617	369.540	91,756.806	5,079.228
	Minor Collector				
	Rural (Population < 5,000)	42.632	85.264	7,818.563	1,357.193
	Subtotal	42.632	85.264	7,818.563	1,357.193
	Local				
	Rural (Population < 5,000)	560.734	1,121.468	27,062.803	1,061.343
	Subtotal	560.734	1,121.468	27,062.803	1,061.343
	County Total	882.611	1,876.121	858,280.788	364,764.529

Mileage

by County by Functional System by Population Classification

County	Functional System	Centerline	Lane	DVMT	Truck DVMT
Dallam (56)					
	Principal Arterial				
	Rural (Population < 5,000)	65.463	202.762	213,597.979	82,482.490
	Small Urban (Population 5,000 – 49,999)	5.688	20.998	40,246.469	11,244.450
	Subtotal	71.151	223.760	253,844.448	93,726.940
	Minor Arterial				
	Small Urban (Population 5,000 – 49,999)	0.470	1.880	1,931.230	1,034.940
	Subtotal	0.470	1.880	1,931.230	1,034.940
	Major Collector				
	Rural (Population < 5,000)	159.620	319.240	80,198.635	32,677.157
	Small Urban (Population 5,000 – 49,999)	9.270	19.152	11,695.684	2,346.580
	Subtotal	168.890	338.392	91,894.319	35,023.737
	Minor Collector				
	Rural (Population < 5,000)	65.743	131.486	23,692.197	6,667.726
	Small Urban (Population 5,000 – 49,999)	0.121	0.242	187.671	41.140
	Subtotal	65.864	131.728	23,879.868	6,708.866
	Local				
	Rural (Population < 5,000)	502.057	1,003.178	13,772.810	330.731
	Small Urban (Population 5,000 – 49,999)	41.387	82.774	7,974.424	257.362
	Subtotal	543.444	1,085.952	21,747.234	588.093
	County Total	849.819	1,781.712	393,297.099	137,082.576

Mileage

by County by Functional System by Population Classification

County	Functional System	Centerline	Lane	DVMT	Truck DVMT
Dallas (57)					
	Interstate				
	Rural (Population < 5,000)	0.001	0.006	87.634	8.150
	Large Urbanized (Population 200,000+)	154.082	1,113.622	21,184,199.756	2,352,470.215
	Subtotal	154.083	1,113.628	21,184,287.390	2,352,478.365
	Other Freeway-Expressway				
	Large Urbanized (Population 200,000+)	153.314	917.948	16,594,996.691	1,098,241.676
	Subtotal	153.314	917.948	16,594,996.691	1,098,241.676
	Principal Arterial				
	Large Urbanized (Population 200,000+)	478.249	2,400.143	10,607,170.612	425,138.437
	Subtotal	478.249	2,400.143	10,607,170.612	425,138.437
	Minor Arterial				
	Rural (Population < 5,000)	0.012	0.024	30.036	0.960
	Large Urbanized (Population 200,000+)	721.364	3,126.896	10,043,351.140	346,278.571
	Subtotal	721.376	3,126.920	10,043,381.176	346,279.531
	Major Collector				
	Rural (Population < 5,000)	1.562	3.124	587.312	18.744
	Large Urbanized (Population 200,000+)	1,375.777	3,491.329	7,661,466.514	250,916.752
	Subtotal	1,377.339	3,494.453	7,662,053.826	250,935.496
	Minor Collector				
	Rural (Population < 5,000)	5.802	11.604	1,608.399	54.110
	Large Urbanized (Population 200,000+)	39.983	104.980	80,673.300	2,557.723
	Subtotal	45.785	116.584	82,281.699	2,611.833

Mileage

by County by Functional System by Population Classification

County	Functional System	Centerline	Lane	DVMT	Truck DVMT
	Local				
	Rural (Population < 5,000)	26.881	53.762	4,388.080	144.416
	Large Urbanized (Population 200,000+)	6,029.426	12,059.352	3,283,082.996	105,639.342
	Subtotal	6,056.307	12,113.114	3,287,471.076	105,783.758
	County Total	8,986.453	23,282.790	69,461,642.470	4,581,469.096

Mileage

by County by Functional System by Population Classification

County	Functional System	Centerline	Lane	DVMT	Truck DVMT
Dawson (58)					
	Principal Arterial				
	Rural (Population < 5,000)	65.179	199.794	270,202.866	52,178.892
	Small Urban (Population 5,000 – 49,999)	10.516	35.484	74,418.771	10,522.461
	Subtotal	75.695	235.278	344,621.637	62,701.353
	Minor Arterial				
	Rural (Population < 5,000)	50.628	102.320	67,961.452	19,200.243
	Small Urban (Population 5,000 – 49,999)	1.177	4.558	6,248.408	446.448
	Subtotal	51.805	106.878	74,209.860	19,646.691
	Major Collector				
	Rural (Population < 5,000)	141.291	283.560	37,747.797	14,341.550
	Small Urban (Population 5,000 – 49,999)	17.414	36.330	20,025.200	1,460.657
	Subtotal	158.705	319.890	57,772.997	15,802.207
	Minor Collector				
	Rural (Population < 5,000)	73.629	147.258	7,293.391	1,213.288
	Small Urban (Population 5,000 – 49,999)	1.227	2.454	1,098.164	38.897
	Subtotal	74.856	149.712	8,391.555	1,252.185
	Local				
	Rural (Population < 5,000)	887.873	1,775.746	22,930.191	733.542
	Small Urban (Population 5,000 – 49,999)	67.246	134.492	10,883.438	325.718
	Subtotal	955.119	1,910.238	33,813.629	1,059.260
	County Total	1,316.180	2,721.996	518,809.678	100,461.696

Mileage

by County by Functional System by Population Classification

County	Functional System	Centerline	Lane	DVMT	Truck DVMT
Deaf Smith (59)					
	Interstate				
	Rural (Population < 5,000)	2.142	8.568	30,324.294	8,822.898
	Subtotal	2.142	8.568	30,324.294	8,822.898
	Principal Arterial				
	Rural (Population < 5,000)	17.470	69.880	144,345.558	27,091.261
	Small Urban (Population 5,000 – 49,999)	4.892	20.302	44,909.193	8,142.027
	Subtotal	22.362	90.182	189,254.751	35,233.288
	Minor Arterial				
	Rural (Population < 5,000)	66.384	132.898	61,733.112	29,951.816
	Small Urban (Population 5,000 – 49,999)	5.245	15.152	35,231.755	9,734.014
	Subtotal	71.629	148.050	96,964.867	39,685.830
	Major Collector				
	Rural (Population < 5,000)	152.494	305.852	89,734.139	14,607.032
	Small Urban (Population 5,000 – 49,999)	11.858	27.188	22,030.315	1,471.592
	Subtotal	164.352	333.040	111,764.454	16,078.624
	Minor Collector				
	Rural (Population < 5,000)	20.408	40.816	7,581.893	673.251
	Subtotal	20.408	40.816	7,581.893	673.251
	Local				
	Rural (Population < 5,000)	929.864	1,859.728	23,261.746	476.046
	Small Urban (Population 5,000 – 49,999)	88.133	176.266	33,858.114	1,051.466
	Subtotal	1,017.997	2,035.994	57,119.860	1,527.512

Mileage

by County by Functional System by Population Classification

County	Functional System	Centerline	Lane	DVMT	Truck DVMT
	County Total	1,298.890	2,656.650	493,010.119	102,021.403

Mileage

by County by Functional System by Population Classification

County	Functional System	Centerline	Lane	DVMT	Truck DVMT
Delta (60)					
	Principal Arterial				
	Rural (Population < 5,000)	27.082	74.964	117,980.710	19,340.199
	Subtotal	27.082	74.964	117,980.710	19,340.199
	Major Collector				
	Rural (Population < 5,000)	78.585	157.170	33,707.247	5,085.224
	Subtotal	78.585	157.170	33,707.247	5,085.224
	Minor Collector				
	Rural (Population < 5,000)	60.107	120.214	11,266.979	1,815.794
	Subtotal	60.107	120.214	11,266.979	1,815.794
	Local				
	Rural (Population < 5,000)	277.016	554.032	4,559.978	71.828
	Subtotal	277.016	554.032	4,559.978	71.828
	County Total	442.790	906.380	167,514.914	26,313.045

Mileage

by County by Functional System by Population Classification

County	Functional System	Centerline	Lane	DVMT	Truck DVMT
Denton (61)					
	Interstate				
	Rural (Population < 5,000)	9.152	36.608	514,294.070	108,493.584
	Small Urban (Population 5,000 – 49,999)	1.943	7.772	110,193.010	24,723.085
	Large Urbanized (Population 200,000+)	42.285	196.004	3,447,834.747	374,555.679
	Subtotal	53.380	240.384	4,072,321.827	507,772.348
	Other Freeway-Expressway				
	Large Urbanized (Population 200,000+)	13.741	59.566	1,552,730.392	40,896.496
	Subtotal	13.741	59.566	1,552,730.392	40,896.496
	Principal Arterial				
	Rural (Population < 5,000)	15.243	62.838	249,683.859	30,105.975
	Small Urban (Population 5,000 – 49,999)	0.935	3.740	42,052.560	3,574.505
	Large Urbanized (Population 200,000+)	141.372	661.892	3,798,541.447	320,209.014
	Subtotal	157.550	728.470	4,090,277.866	353,889.494
	Minor Arterial				
	Rural (Population < 5,000)	95.939	202.070	665,775.827	105,840.376
	Small Urban (Population 5,000 – 49,999)	2.743	5.486	24,076.543	313.427
	Large Urbanized (Population 200,000+)	181.952	670.845	2,221,991.585	97,848.153
	Subtotal	280.634	878.401	2,911,843.955	204,001.956

Mileage

by County by Functional System by Population Classification

County	Functional System	Centerline	Lane	DVMT	Truck DVMT
	Major Collector				
	Rural (Population < 5,000)	128.643	259.866	360,573.524	30,451.414
	Small Urban (Population 5,000 – 49,999)	7.906	15.812	20,141.693	2,007.449
	Large Urbanized (Population 200,000+)	408.953	1,000.116	2,125,251.508	73,645.991
	Subtotal	545.502	1,275.794	2,505,966.725	106,104.854
	Minor Collector				
	Rural (Population < 5,000)	47.195	94.390	37,396.564	3,145.070
	Small Urban (Population 5,000 – 49,999)	0.728	1.456	430.976	13.832
	Large Urbanized (Population 200,000+)	23.053	56.218	35,067.825	1,207.993
	Subtotal	70.976	152.064	72,895.365	4,366.895
	Local				
	Rural (Population < 5,000)	667.241	1,334.482	140,698.274	4,544.863
	Small Urban (Population 5,000 – 49,999)	38.332	76.664	9,713.227	328.239
	Large Urbanized (Population 200,000+)	1,976.527	3,953.054	815,275.707	26,464.670
	Subtotal	2,682.100	5,364.200	965,687.208	31,337.772
	County Total	3,803.883	8,698.879	16,171,723.338	1,248,369.815

Mileage

by County by Functional System by Population Classification

County	Functional System	Centerline	Lane	DVMT	Truck DVMT
De Witt (62)					
	Principal Arterial				
	Rural (Population < 5,000)	43.394	113.908	216,249.656	45,317.787
	Small Urban (Population 5,000 – 49,999)	5.409	13.051	51,195.673	8,703.553
	Subtotal	48.803	126.959	267,445.329	54,021.340
	Minor Arterial				
	Rural (Population < 5,000)	38.101	76.202	143,380.629	38,697.043
	Small Urban (Population 5,000 – 49,999)	6.254	14.204	24,959.956	4,106.701
	Subtotal	44.355	90.406	168,340.585	42,803.744
	Major Collector				
	Rural (Population < 5,000)	146.618	294.248	181,909.481	40,344.593
	Small Urban (Population 5,000 – 49,999)	15.291	30.582	20,276.332	1,988.094
	Subtotal	161.909	324.830	202,185.813	42,332.687
	Minor Collector				
	Rural (Population < 5,000)	105.817	211.634	33,752.405	5,277.834
	Subtotal	105.817	211.634	33,752.405	5,277.834
	Local				
	Rural (Population < 5,000)	675.593	1,351.186	32,281.273	649.413
	Small Urban (Population 5,000 – 49,999)	78.272	156.544	18,899.505	569.828
	Subtotal	753.865	1,507.730	51,180.778	1,219.241
	County Total	1,114.749	2,261.559	722,904.910	145,654.846

Mileage

by County by Functional System by Population Classification

County	Functional System	Centerline	Lane	DVMT	Truck DVMT
Dickens (63)					
	Principal Arterial				
	Rural (Population < 5,000)	31.690	126.760	55,840.888	12,434.440
	Subtotal	31.690	126.760	55,840.888	12,434.440
	Minor Arterial				
	Rural (Population < 5,000)	36.631	74.326	23,074.634	3,508.573
	Subtotal	36.631	74.326	23,074.634	3,508.573
	Major Collector				
	Rural (Population < 5,000)	97.499	195.518	13,230.244	2,321.794
	Subtotal	97.499	195.518	13,230.244	2,321.794
	Minor Collector				
	Rural (Population < 5,000)	31.186	62.372	3,257.220	523.077
	Subtotal	31.186	62.372	3,257.220	523.077
	Local				
	Rural (Population < 5,000)	433.891	867.782	10,985.940	382.345
	Subtotal	433.891	867.782	10,985.940	382.345
	County Total	630.897	1,326.758	106,388.926	19,170.229

Mileage

by County by Functional System by Population Classification

County	Functional System	Centerline	Lane	DVMT	Truck DVMT
Dimmit (64)					
	Principal Arterial				
	Rural (Population < 5,000)	50.684	104.016	217,267.525	58,366.139
	Small Urban (Population 5,000 – 49,999)	7.077	18.136	49,742.150	8,989.560
	Subtotal	57.761	122.152	267,009.675	67,355.699
	Minor Arterial				
	Rural (Population < 5,000)	50.081	100.162	118,202.932	31,169.149
	Small Urban (Population 5,000 – 49,999)	7.370	15.895	23,914.142	3,997.691
	Subtotal	57.451	116.057	142,117.074	35,166.840
	Major Collector				
	Rural (Population < 5,000)	71.938	144.492	97,787.261	14,650.587
	Small Urban (Population 5,000 – 49,999)	5.567	13.616	8,322.958	732.095
	Subtotal	77.505	158.108	106,110.219	15,382.682
	Minor Collector				
	Rural (Population < 5,000)	69.802	139.604	53,925.660	8,077.967
	Small Urban (Population 5,000 – 49,999)	1.043	2.086	31.290	1.043
	Subtotal	70.845	141.690	53,956.950	8,079.010
	Local				
	Rural (Population < 5,000)	182.195	364.037	5,266.310	167.485
	Small Urban (Population 5,000 – 49,999)	43.663	87.326	7,928.560	252.686
	Subtotal	225.858	451.363	13,194.870	420.171
	County Total	489.420	989.370	582,388.788	126,404.402

Mileage

by County by Functional System by Population Classification

County	Functional System	Centerline	Lane	DVMT	Truck DVMT
Donley (65)					
	Interstate				
	Rural (Population < 5,000)	6.425	25.700	82,859.234	44,914.420
	Subtotal	6.425	25.700	82,859.234	44,914.420
	Principal Arterial				
	Rural (Population < 5,000)	37.562	150.248	335,885.911	135,565.431
	Subtotal	37.562	150.248	335,885.911	135,565.431
	Minor Arterial				
	Rural (Population < 5,000)	30.279	60.558	17,904.130	3,614.719
	Subtotal	30.279	60.558	17,904.130	3,614.719
	Major Collector				
	Rural (Population < 5,000)	58.443	116.886	8,134.909	1,890.430
	Subtotal	58.443	116.886	8,134.909	1,890.430
	Minor Collector				
	Rural (Population < 5,000)	67.202	134.404	10,632.227	932.763
	Subtotal	67.202	134.404	10,632.227	932.763
	Local				
	Rural (Population < 5,000)	409.282	818.564	16,824.616	691.118
	Subtotal	409.282	818.564	16,824.616	691.118
	County Total	609.193	1,306.360	472,241.027	187,608.881

Mileage

by County by Functional System by Population Classification

County	Functional System	Centerline	Lane	DVMT	Truck DVMT
Kenedy (66)					
	Principal Arterial				
	Rural (Population < 5,000)	46.704	186.816	455,163.245	109,254.631
	Subtotal	46.704	186.816	455,163.245	109,254.631
	Major Collector				
	Rural (Population < 5,000)	2.988	5.976	295.812	8.964
	Subtotal	2.988	5.976	295.812	8.964
	Local				
	Rural (Population < 5,000)	32.721	65.442	3,056.705	97.344
	Subtotal	32.721	65.442	3,056.705	97.344
	County Total	82.413	258.234	458,515.762	109,360.939

Mileage

by County by Functional System by Population Classification

County	Functional System	Centerline	Lane	DVMT	Truck DVMT
Duval (67)					
	Principal Arterial				
	Rural (Population < 5,000)	56.562	123.742	167,648.253	30,322.967
	Subtotal	56.562	123.742	167,648.253	30,322.967
	Minor Arterial				
	Rural (Population < 5,000)	62.772	127.920	88,684.041	17,712.765
	Subtotal	62.772	127.920	88,684.041	17,712.765
	Major Collector				
	Rural (Population < 5,000)	196.650	393.300	148,875.036	20,547.590
	Subtotal	196.650	393.300	148,875.036	20,547.590
	Minor Collector				
	Rural (Population < 5,000)	54.940	109.880	3,255.313	156.535
	Subtotal	54.940	109.880	3,255.313	156.535
	Local				
	Rural (Population < 5,000)	415.394	831.635	18,528.427	601.240
	Subtotal	415.394	831.635	18,528.427	601.240
	County Total	786.318	1,586.477	426,991.070	69,341.097

Mileage

by County by Functional System by Population Classification

County	Functional System	Centerline	Lane	DVMT	Truck DVMT
Eastland (68)					
	Interstate				
	Rural (Population < 5,000)	39.908	159.632	889,992.881	397,744.000
	Subtotal	39.908	159.632	889,992.881	397,744.000
	Principal Arterial				
	Rural (Population < 5,000)	40.021	80.494	110,855.847	21,620.819
	Subtotal	40.021	80.494	110,855.847	21,620.819
	Minor Arterial				
	Rural (Population < 5,000)	88.805	201.889	177,509.082	28,603.825
	Subtotal	88.805	201.889	177,509.082	28,603.825
	Major Collector				
	Rural (Population < 5,000)	208.413	427.220	103,320.214	14,173.265
	Subtotal	208.413	427.220	103,320.214	14,173.265
	Minor Collector				
	Rural (Population < 5,000)	103.587	207.174	15,970.377	1,786.753
	Subtotal	103.587	207.174	15,970.377	1,786.753
	Local				
	Rural (Population < 5,000)	836.654	1,673.308	27,032.008	859.545
	Subtotal	836.654	1,673.308	27,032.008	859.545
	County Total	1,317.388	2,749.717	1,324,680.409	464,788.207

Mileage

by County by Functional System by Population Classification

County	Functional System	Centerline	Lane	DVMT	Truck DVMT
Ector (69)					
	Interstate				
	Rural (Population < 5,000)	14.362	57.448	316,189.563	100,818.683
	Urbanized (Population 50,000 – 199,999)	17.310	69.240	570,912.265	149,979.022
	Subtotal	31.672	126.688	887,101.828	250,797.705
	Other Freeway-Expressway				
	Urbanized (Population 50,000 – 199,999)	2.754	11.016	83,531.468	3,925.514
	Subtotal	2.754	11.016	83,531.468	3,925.514
	Principal Arterial				
	Rural (Population < 5,000)	24.871	80.370	222,724.959	22,863.360
	Urbanized (Population 50,000 – 199,999)	100.590	389.308	1,366,605.991	123,066.394
	Subtotal	125.461	469.678	1,589,330.950	145,929.754
	Minor Arterial				
	Rural (Population < 5,000)	46.138	114.706	216,652.818	49,395.824
	Urbanized (Population 50,000 – 199,999)	69.554	214.338	604,121.603	63,482.815
	Subtotal	115.692	329.044	820,774.421	112,878.639
	Major Collector				
	Rural (Population < 5,000)	58.637	117.370	56,213.894	10,590.448
	Urbanized (Population 50,000 – 199,999)	174.617	401.628	539,532.356	26,320.452
	Subtotal	233.254	518.998	595,746.250	36,910.900

Mileage

by County by Functional System by Population Classification

County	Functional System	Centerline	Lane	DVMT	Truck DVMT
	Minor Collector				
	Rural (Population < 5,000)	6.058	12.116	5,885.744	241.910
	Urbanized (Population 50,000 – 199,999)	0.976	1.952	1,442.528	41.968
	Subtotal	7.034	14.068	7,328.272	283.878
	Local				
	Rural (Population < 5,000)	148.059	298.125	63,144.691	1,970.843
	Urbanized (Population 50,000 – 199,999)	707.274	1,413.992	290,971.011	9,044.108
	Subtotal	855.333	1,712.117	354,115.702	11,014.951
	County Total	1,371.200	3,181.609	4,337,928.891	561,741.341

Mileage

by County by Functional System by Population Classification

County	Functional System	Centerline	Lane	DVMT	Truck DVMT
Edwards (70)					
	Principal Arterial				
	Rural (Population < 5,000)	13.437	31.678	10,505.705	3,303.744
	Subtotal	13.437	31.678	10,505.705	3,303.744
	Minor Arterial				
	Rural (Population < 5,000)	3.520	7.040	2,997.057	905.560
	Subtotal	3.520	7.040	2,997.057	905.560
	Major Collector				
	Rural (Population < 5,000)	170.754	357.218	57,824.055	16,216.118
	Subtotal	170.754	357.218	57,824.055	16,216.118
	Minor Collector				
	Rural (Population < 5,000)	54.442	108.884	5,884.394	930.614
	Subtotal	54.442	108.884	5,884.394	930.614
	Local				
	Rural (Population < 5,000)	290.793	581.586	10,609.485	312.609
	Subtotal	290.793	581.586	10,609.485	312.609
	County Total	532.946	1,086.406	87,820.696	21,668.645

Mileage

by County by Functional System by Population Classification

County	Functional System	Centerline	Lane	DVMT	Truck DVMT
Ellis (71)					
	Interstate				
	Rural (Population < 5,000)	28.013	134.306	1,183,263.713	351,924.508
	Small Urban (Population 5,000 – 49,999)	7.707	46.242	328,057.158	79,335.813
	Large Urbanized (Population 200,000+)	20.720	91.536	1,288,066.872	362,421.201
	Subtotal	56.440	272.084	2,799,387.743	793,681.522
	Other Freeway-Expressway				
	Rural (Population < 5,000)	0.006	0.024	141.246	25.804
	Small Urban (Population 5,000 – 49,999)	2.902	11.608	44,406.680	8,293.887
	Large Urbanized (Population 200,000+)	17.701	70.804	538,227.366	78,414.943
	Subtotal	20.609	82.436	582,775.292	86,734.634
	Principal Arterial				
	Rural (Population < 5,000)	12.498	49.992	277,918.964	47,545.242
	Small Urban (Population 5,000 – 49,999)	8.986	27.238	106,062.140	15,274.457
	Large Urbanized (Population 200,000+)	31.584	97.840	693,913.673	67,966.593
	Subtotal	53.068	175.070	1,077,894.777	130,786.292
	Minor Arterial				
	Rural (Population < 5,000)	45.492	90.984	137,779.092	20,383.074
	Small Urban (Population 5,000 – 49,999)	4.721	12.702	28,112.653	3,664.157
	Large Urbanized (Population 200,000+)	48.138	104.732	342,461.503	14,543.127
	Subtotal	98.351	208.418	508,353.248	38,590.358

Mileage

by County by Functional System by Population Classification

County	Functional System	Centerline	Lane	DVMT	Truck DVMT
	Major Collector				
	Rural (Population < 5,000)	193.931	388.268	228,326.364	9,393.968
	Small Urban (Population 5,000 – 49,999)	44.392	96.560	89,563.937	5,482.561
	Large Urbanized (Population 200,000+)	256.101	527.542	607,520.723	19,019.953
	Subtotal	494.424	1,012.370	925,411.024	33,896.482
	Minor Collector				
	Rural (Population < 5,000)	109.388	218.776	120,170.156	4,570.909
	Small Urban (Population 5,000 – 49,999)	1.601	3.202	1,651.216	34.840
	Large Urbanized (Population 200,000+)	1.493	2.986	10,331.414	133.455
	Subtotal	112.482	224.964	132,152.786	4,739.204
	Local				
	Rural (Population < 5,000)	708.441	1,416.882	91,857.541	3,076.506
	Small Urban (Population 5,000 – 49,999)	96.972	193.944	36,634.771	1,151.959
	Large Urbanized (Population 200,000+)	568.297	1,136.594	194,603.063	6,331.148
	Subtotal	1,373.710	2,747.420	323,095.375	10,559.613
	County Total	2,209.084	4,722.762	6,349,070.245	1,098,988.105

Mileage

by County by Functional System by Population Classification

County	Functional System	Centerline	Lane	DVMT	Truck DVMT
El Paso (72)					
	Interstate				
	Rural (Population < 5,000)	18.858	75.432	449,206.625	129,338.167
	Large Urbanized (Population 200,000+)	43.653	245.645	4,213,435.124	407,906.064
	Subtotal	62.511	321.077	4,662,641.749	537,244.231
	Other Freeway-Expressway				
	Rural (Population < 5,000)	1.003	4.012	20,968.718	1,132.387
	Large Urbanized (Population 200,000+)	56.811	262.977	2,329,678.351	137,740.833
	Subtotal	57.814	266.989	2,350,647.069	138,873.220
	Principal Arterial				
	Rural (Population < 5,000)	28.487	92.078	322,200.369	21,974.586
	Large Urbanized (Population 200,000+)	222.540	958.744	4,497,991.773	235,279.852
	Subtotal	251.027	1,050.822	4,820,192.142	257,254.438
	Minor Arterial				
	Rural (Population < 5,000)	22.315	53.452	83,256.918	3,854.318
	Small Urban (Population 5,000 – 49,999)	2.146	6.568	11,382.153	610.468
	Large Urbanized (Population 200,000+)	194.047	625.261	1,943,404.201	77,610.244
	Subtotal	218.508	685.281	2,038,043.272	82,075.030
	Major Collector				
	Rural (Population < 5,000)	51.158	102.434	90,080.734	3,895.230
	Small Urban (Population 5,000 – 49,999)	4.290	8.580	17,154.998	918.727
	Large Urbanized (Population 200,000+)	331.801	755.619	1,969,447.353	69,318.702
	Subtotal	387.249	866.633	2,076,683.085	74,132.659

Mileage

by County by Functional System by Population Classification

County	Functional System	Centerline	Lane	DVMT	Truck DVMT
	Minor Collector				
	Rural (Population < 5,000)	2.818	5.636	166.262	25.362
	Large Urbanized (Population 200,000+)	19.409	41.912	46,282.304	1,555.989
	Subtotal	22.227	47.548	46,448.566	1,581.351
	Local				
	Rural (Population < 5,000)	238.385	476.770	66,255.153	2,144.905
	Small Urban (Population 5,000 – 49,999)	28.601	57.202	18,604.299	588.542
	Large Urbanized (Population 200,000+)	2,274.149	4,550.276	1,112,018.930	36,667.124
	Subtotal	2,541.135	5,084.248	1,196,878.382	39,400.571
	County Total	3,540.471	8,322.598	17,191,534.265	1,130,561.500

Mileage

by County by Functional System by Population Classification

County	Functional System	Centerline	Lane	DVMT	Truck DVMT
Erath (73)					
	Interstate				
	Rural (Population < 5,000)	5.885	23.540	137,079.570	63,055.850
	Subtotal	5.885	23.540	137,079.570	63,055.850
	Principal Arterial				
	Rural (Population < 5,000)	108.083	249.738	528,242.260	68,127.796
	Small Urban (Population 5,000 – 49,999)	9.083	28.220	101,992.586	9,375.535
	Subtotal	117.166	277.958	630,234.846	77,503.331
	Minor Arterial				
	Rural (Population < 5,000)	18.906	37.812	51,508.458	6,066.959
	Small Urban (Population 5,000 – 49,999)	15.172	35.366	100,930.513	9,064.406
	Subtotal	34.078	73.178	152,438.971	15,131.365
	Major Collector				
	Rural (Population < 5,000)	151.959	303.918	129,747.828	22,303.059
	Small Urban (Population 5,000 – 49,999)	9.455	22.108	31,725.017	1,212.485
	Subtotal	161.414	326.026	161,472.845	23,515.544
	Minor Collector				
	Rural (Population < 5,000)	98.052	196.104	34,892.814	7,405.616
	Small Urban (Population 5,000 – 49,999)	0.734	1.468	2,350.268	75.602
	Subtotal	98.786	197.572	37,243.082	7,481.218

Mileage

by County by Functional System by Population Classification

County	Functional System	Centerline	Lane	DVMT	Truck DVMT
	Local				
	Rural (Population < 5,000)	851.736	1,703.472	90,673.481	3,052.395
	Small Urban (Population 5,000 – 49,999)	76.503	153.006	38,899.164	1,202.231
	Subtotal	928.239	1,856.478	129,572.645	4,254.626
	County Total	1,345.568	2,754.752	1,248,041.959	190,941.934

Mileage

by County by Functional System by Population Classification

County	Functional System	Centerline	Lane	DVMT	Truck DVMT
Falls (74)					
	Interstate				
	Rural (Population < 5,000)	1.952	7.808	140,184.832	47,523.392
	Subtotal	1.952	7.808	140,184.832	47,523.392
	Principal Arterial				
	Rural (Population < 5,000)	21.751	87.004	199,846.965	50,419.583
	Small Urban (Population 5,000 – 49,999)	5.214	17.864	43,012.570	9,771.642
	Subtotal	26.965	104.868	242,859.535	60,191.225
	Minor Arterial				
	Rural (Population < 5,000)	67.391	134.782	218,092.145	40,299.672
	Small Urban (Population 5,000 – 49,999)	5.808	12.410	16,271.832	1,625.926
	Subtotal	73.199	147.192	234,363.977	41,925.598
	Major Collector				
	Rural (Population < 5,000)	136.800	275.351	110,007.111	12,048.752
	Small Urban (Population 5,000 – 49,999)	10.582	21.164	8,552.509	351.338
	Subtotal	147.382	296.515	118,559.620	12,400.090
	Minor Collector				
	Rural (Population < 5,000)	137.861	275.722	30,353.575	3,846.273
	Small Urban (Population 5,000 – 49,999)	0.422	0.647	43.304	1.344
	Subtotal	138.283	276.369	30,396.879	3,847.617

Mileage

by County by Functional System by Population Classification

County	Functional System	Centerline	Lane	DVMT	Truck DVMT
	Local				
	Rural (Population < 5,000)	752.743	1,505.486	37,964.505	1,203.862
	Small Urban (Population 5,000 – 49,999)	49.853	99.706	9,461.257	288.207
	Subtotal	802.596	1,605.192	47,425.762	1,492.069
	County Total	1,190.377	2,437.944	813,790.605	167,379.991

Mileage

by County by Functional System by Population Classification

County	Functional System	Centerline	Lane	DVMT	Truck DVMT
Fannin (75)					
	Principal Arterial				
	Rural (Population < 5,000)	31.418	65.873	192,934.894	38,883.129
	Small Urban (Population 5,000 – 49,999)	3.311	6.448	17,885.072	3,878.310
	Subtotal	34.729	72.321	210,819.966	42,761.439
	Minor Arterial				
	Rural (Population < 5,000)	54.123	118.473	213,849.384	27,247.092
	Small Urban (Population 5,000 – 49,999)	5.185	11.500	35,760.883	2,831.700
	Subtotal	59.308	129.973	249,610.267	30,078.792
	Major Collector				
	Rural (Population < 5,000)	233.398	467.790	228,076.653	36,479.203
	Small Urban (Population 5,000 – 49,999)	17.340	34.680	32,066.191	2,188.139
	Subtotal	250.738	502.470	260,142.844	38,667.342
	Minor Collector				
	Rural (Population < 5,000)	148.486	296.972	48,675.995	6,741.657
	Subtotal	148.486	296.972	48,675.995	6,741.657
	Local				
	Rural (Population < 5,000)	1,021.684	2,041.717	41,166.085	1,352.879
	Small Urban (Population 5,000 – 49,999)	54.991	109.982	11,430.210	381.007
	Subtotal	1,076.675	2,151.699	52,596.295	1,733.886
	County Total	1,569.936	3,153.435	821,845.367	119,983.116

Mileage

by County by Functional System by Population Classification

County	Functional System	Centerline	Lane	DVMT	Truck DVMT
Fayette (76)					
	Interstate				
	Rural (Population < 5,000)	22.757	91.028	756,270.148	279,617.828
	Subtotal	22.757	91.028	756,270.148	279,617.828
	Principal Arterial				
	Rural (Population < 5,000)	34.471	156.932	474,171.623	68,010.668
	Small Urban (Population 5,000 – 49,999)	2.646	10.584	38,322.768	5,417.584
	Subtotal	37.117	167.516	512,494.391	73,428.252
	Minor Arterial				
	Rural (Population < 5,000)	31.139	64.422	184,239.363	32,913.821
	Small Urban (Population 5,000 – 49,999)	3.153	6.483	27,282.323	2,944.592
	Subtotal	34.292	70.905	211,521.686	35,858.413
	Major Collector				
	Rural (Population < 5,000)	230.192	470.514	285,633.536	43,844.299
	Small Urban (Population 5,000 – 49,999)	10.339	23.592	25,496.001	4,977.263
	Subtotal	240.531	494.106	311,129.537	48,821.562
	Minor Collector				
	Rural (Population < 5,000)	110.059	220.118	36,613.541	4,199.097
	Small Urban (Population 5,000 – 49,999)	2.640	5.280	4,602.057	147.653
	Subtotal	112.699	225.398	41,215.598	4,346.750

Mileage

by County by Functional System by Population Classification

County	Functional System	Centerline	Lane	DVMT	Truck DVMT
	Local				
	Rural (Population < 5,000)	913.389	1,826.304	56,296.976	2,148.556
	Small Urban (Population 5,000 – 49,999)	40.115	80.230	20,454.681	638.613
	Subtotal	953.504	1,906.534	76,751.657	2,787.169
	County Total	1,400.900	2,955.487	1,909,383.017	444,859.974

Mileage

by County by Functional System by Population Classification

County	Functional System	Centerline	Lane	DVMT	Truck DVMT
Fisher (77)					
	Minor Arterial				
	Rural (Population < 5,000)	66.393	140.506	100,883.823	13,429.730
	Subtotal	66.393	140.506	100,883.823	13,429.730
	Major Collector				
	Rural (Population < 5,000)	136.826	274.190	51,456.613	8,550.788
	Subtotal	136.826	274.190	51,456.613	8,550.788
	Minor Collector				
	Rural (Population < 5,000)	71.464	142.928	7,420.594	1,454.395
	Subtotal	71.464	142.928	7,420.594	1,454.395
	Local				
	Rural (Population < 5,000)	674.070	1,348.140	15,497.748	172.559
	Subtotal	674.070	1,348.140	15,497.748	172.559
	County Total	948.753	1,905.764	175,258.778	23,607.472

Mileage

by County by Functional System by Population Classification

County	Functional System	Centerline	Lane	DVMT	Truck DVMT
Floyd (78)					
	Minor Arterial				
	Rural (Population < 5,000)	70.456	193.570	120,486.739	15,144.210
	Subtotal	70.456	193.570	120,486.739	15,144.210
	Major Collector				
	Rural (Population < 5,000)	184.105	370.082	46,728.565	6,436.257
	Subtotal	184.105	370.082	46,728.565	6,436.257
	Minor Collector				
	Rural (Population < 5,000)	81.156	162.312	7,501.083	1,343.646
	Subtotal	81.156	162.312	7,501.083	1,343.646
	Local				
	Rural (Population < 5,000)	1,016.977	2,033.954	16,357.401	95.676
	Subtotal	1,016.977	2,033.954	16,357.401	95.676
	County Total	1,352.694	2,759.918	191,073.788	23,019.789

Mileage

by County by Functional System by Population Classification

County	Functional System	Centerline	Lane	DVMT	Truck DVMT
Foard (79)					
	Minor Arterial				
	Rural (Population < 5,000)	36.300	72.886	32,012.473	7,341.814
	Subtotal	36.300	72.886	32,012.473	7,341.814
	Major Collector				
	Rural (Population < 5,000)	45.709	91.418	11,072.439	2,360.444
	Subtotal	45.709	91.418	11,072.439	2,360.444
	Minor Collector				
	Rural (Population < 5,000)	66.883	133.766	3,500.468	1,618.165
	Subtotal	66.883	133.766	3,500.468	1,618.165
	Local				
	Rural (Population < 5,000)	346.628	693.256	4,338.979	44.135
	Subtotal	346.628	693.256	4,338.979	44.135
	County Total	495.520	991.326	50,924.359	11,364.558

Mileage

by County by Functional System by Population Classification

County	Functional System	Centerline	Lane	DVMT	Truck DVMT
Fort Bend (80)					
	Interstate				
	Large Urbanized (Population 200,000+)	22.355	138.015	2,012,006.081	194,868.611
	Subtotal	22.355	138.015	2,012,006.081	194,868.611
	Other Freeway-Expressway				
	Large Urbanized (Population 200,000+)	30.635	112.032	1,121,910.273	79,218.986
	Subtotal	30.635	112.032	1,121,910.273	79,218.986
	Principal Arterial				
	Rural (Population < 5,000)	32.144	85.718	426,217.667	93,442.401
	Large Urbanized (Population 200,000+)	86.691	333.957	2,222,971.260	100,532.752
	Subtotal	118.835	419.675	2,649,188.927	193,975.153
	Minor Arterial				
	Rural (Population < 5,000)	10.144	20.288	56,314.180	25,202.858
	Large Urbanized (Population 200,000+)	146.990	492.416	2,212,693.974	113,250.349
	Subtotal	157.134	512.704	2,269,008.154	138,453.207
	Major Collector				
	Rural (Population < 5,000)	130.930	262.390	415,553.004	54,743.799
	Large Urbanized (Population 200,000+)	336.957	823.179	2,641,569.993	126,379.700
	Subtotal	467.887	1,085.569	3,057,122.997	181,123.499
	Minor Collector				
	Rural (Population < 5,000)	47.780	95.560	43,684.502	2,675.447
	Large Urbanized (Population 200,000+)	3.117	6.234	14,022.110	448.708
	Subtotal	50.897	101.794	57,706.612	3,124.155

Mileage

by County by Functional System by Population Classification

County	Functional System	Centerline	Lane	DVMT	Truck DVMT
	Local				
	Rural (Population < 5,000)	614.071	1,228.142	133,665.612	4,449.780
	Large Urbanized (Population 200,000+)	1,870.498	3,771.533	896,455.875	28,809.245
	Subtotal	2,484.569	4,999.675	1,030,121.487	33,259.025
	County Total	3,332.312	7,369.464	12,197,064.531	824,022.636

Mileage

by County by Functional System by Population Classification

County	Functional System	Centerline	Lane	DVMT	Truck DVMT
Franklin (81)					
	Interstate				
	Rural (Population < 5,000)	10.668	42.672	349,282.545	130,372.498
	Subtotal	10.668	42.672	349,282.545	130,372.498
	Principal Arterial				
	Rural (Population < 5,000)	0.521	2.084	2,079.599	482.835
	Subtotal	0.521	2.084	2,079.599	482.835
	Minor Arterial				
	Rural (Population < 5,000)	30.135	63.076	82,588.052	14,139.515
	Subtotal	30.135	63.076	82,588.052	14,139.515
	Major Collector				
	Rural (Population < 5,000)	111.197	222.394	114,425.093	6,074.251
	Subtotal	111.197	222.394	114,425.093	6,074.251
	Minor Collector				
	Rural (Population < 5,000)	5.568	11.136	3,713.767	234.302
	Subtotal	5.568	11.136	3,713.767	234.302
	Local				
	Rural (Population < 5,000)	299.385	603.833	20,943.507	748.384
	Subtotal	299.385	603.833	20,943.507	748.384
	County Total	457.474	945.195	573,032.563	152,051.785

Mileage

by County by Functional System by Population Classification

County	Functional System	Centerline	Lane	DVMT	Truck DVMT
Freestone (82)					
	Interstate				
	Rural (Population < 5,000)	32.052	128.208	1,024,349.080	344,943.895
	Subtotal	32.052	128.208	1,024,349.080	344,943.895
	Principal Arterial				
	Rural (Population < 5,000)	4.997	9.994	36,159.040	9,002.939
	Subtotal	4.997	9.994	36,159.040	9,002.939
	Minor Arterial				
	Rural (Population < 5,000)	84.166	173.400	284,682.588	49,099.805
	Subtotal	84.166	173.400	284,682.588	49,099.805
	Major Collector				
	Rural (Population < 5,000)	188.628	377.256	207,389.622	23,885.919
	Subtotal	188.628	377.256	207,389.622	23,885.919
	Minor Collector				
	Rural (Population < 5,000)	80.261	160.522	23,569.803	2,368.131
	Subtotal	80.261	160.522	23,569.803	2,368.131
	Local				
	Rural (Population < 5,000)	726.737	1,453.474	55,809.543	1,894.521
	Subtotal	726.737	1,453.474	55,809.543	1,894.521
	County Total	1,116.841	2,302.854	1,631,959.676	431,195.210

Mileage

by County by Functional System by Population Classification

County	Functional System	Centerline	Lane	DVMT	Truck DVMT
Frio (83)					
	Interstate				
	Rural (Population < 5,000)	30.813	123.252	741,222.399	312,147.910
	Small Urban (Population 5,000 – 49,999)	4.823	19.292	105,734.376	47,183.203
	Subtotal	35.636	142.544	846,956.775	359,331.113
	Principal Arterial				
	Rural (Population < 5,000)	35.969	71.938	111,328.071	19,559.923
	Small Urban (Population 5,000 – 49,999)	3.969	13.071	26,779.857	2,168.940
	Subtotal	39.938	85.009	138,107.928	21,728.863
	Minor Arterial				
	Rural (Population < 5,000)	19.419	38.838	51,591.803	9,866.294
	Small Urban (Population 5,000 – 49,999)	3.386	7.566	6,095.100	772.007
	Subtotal	22.805	46.404	57,686.903	10,638.301
	Major Collector				
	Rural (Population < 5,000)	189.903	384.080	220,285.745	42,072.931
	Small Urban (Population 5,000 – 49,999)	24.015	49.310	27,727.979	1,496.512
	Subtotal	213.918	433.390	248,013.724	43,569.443
	Minor Collector				
	Rural (Population < 5,000)	40.971	81.942	10,797.775	2,155.795
	Small Urban (Population 5,000 – 49,999)	0.021	0.042	19.005	2.814
	Subtotal	40.992	81.984	10,816.780	2,158.609

Mileage

by County by Functional System by Population Classification

County	Functional System	Centerline	Lane	DVMT	Truck DVMT
	Local				
	Rural (Population < 5,000)	381.182	761.155	15,868.451	324.236
	Small Urban (Population 5,000 – 49,999)	44.523	89.046	11,815.774	395.419
	Subtotal	425.705	850.201	27,684.225	719.655
	County Total	778.994	1,639.532	1,329,266.335	438,145.984

Mileage

by County by Functional System by Population Classification

County	Functional System	Centerline	Lane	DVMT	Truck DVMT
Gaines (84)					
	Principal Arterial				
	Rural (Population < 5,000)	52.632	210.528	339,805.504	56,692.121
	Small Urban (Population 5,000 – 49,999)	5.943	20.606	65,877.775	8,547.062
	Subtotal	58.575	231.134	405,683.279	65,239.183
	Minor Arterial				
	Rural (Population < 5,000)	44.012	88.024	124,865.714	24,561.530
	Small Urban (Population 5,000 – 49,999)	0.649	1.298	2,046.117	337.306
	Subtotal	44.661	89.322	126,911.831	24,898.836
	Major Collector				
	Rural (Population < 5,000)	171.238	345.074	169,351.348	24,754.985
	Small Urban (Population 5,000 – 49,999)	6.320	13.774	14,316.434	1,462.080
	Subtotal	177.558	358.848	183,667.782	26,217.065
	Minor Collector				
	Rural (Population < 5,000)	139.629	279.258	32,305.755	1,469.703
	Small Urban (Population 5,000 – 49,999)	4.519	9.038	2,261.427	74.984
	Subtotal	144.148	288.296	34,567.182	1,544.687
	Local				
	Rural (Population < 5,000)	930.104	1,860.208	68,659.221	2,240.143
	Small Urban (Population 5,000 – 49,999)	48.911	97.822	13,302.581	431.109
	Subtotal	979.015	1,958.030	81,961.802	2,671.252
	County Total	1,403.957	2,925.630	832,791.876	120,571.023

Mileage

by County by Functional System by Population Classification

County	Functional System	Centerline	Lane	DVMT	Truck DVMT
Galveston (85)					
	Interstate				
	Small Urban (Population 5,000 – 49,999)	4.325	25.950	300,125.510	11,874.270
	Urbanized (Population 50,000 – 199,999)	15.471	92.826	1,070,780.765	52,612.522
	Large Urbanized (Population 200,000+)	4.077	24.462	395,124.041	17,179.234
	Subtotal	23.873	143.238	1,766,030.316	81,666.026
	Other Freeway-Expressway				
	Urbanized (Population 50,000 – 199,999)	5.352	22.212	170,283.990	2,452.504
	Subtotal	5.352	22.212	170,283.990	2,452.504
	Principal Arterial				
	Rural (Population < 5,000)	46.959	99.584	276,710.725	9,284.675
	Small Urban (Population 5,000 – 49,999)	28.745	125.414	463,186.167	15,948.199
	Urbanized (Population 50,000 – 199,999)	57.005	231.842	700,290.765	73,675.906
	Large Urbanized (Population 200,000+)	46.252	185.862	1,011,083.866	47,410.374
	Subtotal	178.961	642.702	2,451,271.523	146,319.154
	Minor Arterial				
	Rural (Population < 5,000)	11.360	23.572	91,806.944	2,021.036
	Small Urban (Population 5,000 – 49,999)	19.321	45.028	89,365.465	3,132.533
	Urbanized (Population 50,000 – 199,999)	55.932	153.170	539,470.271	11,474.076
	Large Urbanized (Population 200,000+)	21.087	60.030	285,771.680	5,906.437
	Subtotal	107.700	281.800	1,006,414.360	22,534.082

Mileage

by County by Functional System by Population Classification

County	Functional System	Centerline	Lane	DVMT	Truck DVMT
	Major Collector				
	Rural (Population < 5,000)	15.242	30.484	19,865.719	1,096.878
	Small Urban (Population 5,000 – 49,999)	46.022	106.244	122,827.028	5,015.217
	Urbanized (Population 50,000 – 199,999)	142.693	296.388	354,234.069	14,637.347
	Large Urbanized (Population 200,000+)	49.886	123.916	248,875.733	8,462.020
	Subtotal	253.843	557.032	745,802.549	29,211.462
	Minor Collector				
	Rural (Population < 5,000)	0.366	0.732	47.214	5.490
	Small Urban (Population 5,000 – 49,999)	4.580	9.160	10,370.559	417.124
	Subtotal	4.946	9.892	10,417.773	422.614
	Local				
	Rural (Population < 5,000)	192.865	385.730	27,407.890	888.941
	Small Urban (Population 5,000 – 49,999)	215.471	430.942	81,467.617	2,672.893
	Urbanized (Population 50,000 – 199,999)	604.486	1,208.972	299,499.464	9,718.842
	Large Urbanized (Population 200,000+)	546.177	1,093.688	252,425.369	7,854.713
	Subtotal	1,558.999	3,119.332	660,800.340	21,135.389
	County Total	2,133.674	4,776.208	6,811,020.851	303,741.231

Mileage

by County by Functional System by Population Classification

County	Functional System	Centerline	Lane	DVMT	Truck DVMT
Garza (86)					
	Principal Arterial				
	Rural (Population < 5,000)	37.610	150.520	409,442.245	88,058.825
	Small Urban (Population 5,000 – 49,999)	1.773	7.489	23,606.246	4,502.089
	Subtotal	39.383	158.009	433,048.491	92,560.914
	Minor Arterial				
	Rural (Population < 5,000)	42.083	88.868	30,019.363	6,677.966
	Small Urban (Population 5,000 – 49,999)	3.157	10.146	5,443.358	924.661
	Subtotal	45.240	99.014	35,462.721	7,602.627
	Major Collector				
	Rural (Population < 5,000)	86.293	172.732	16,004.905	6,628.041
	Small Urban (Population 5,000 – 49,999)	3.585	10.308	2,530.244	442.470
	Subtotal	89.878	183.040	18,535.149	7,070.511
	Minor Collector				
	Rural (Population < 5,000)	43.197	86.394	1,793.978	156.260
	Subtotal	43.197	86.394	1,793.978	156.260
	Local				
	Rural (Population < 5,000)	218.830	437.660	4,661.727	622.094
	Small Urban (Population 5,000 – 49,999)	25.039	50.078	5,144.873	171.482
	Subtotal	243.869	487.738	9,806.600	793.576
	County Total	461.567	1,014.195	498,646.939	108,183.888

Mileage

by County by Functional System by Population Classification

County	Functional System	Centerline	Lane	DVMT	Truck DVMT
Gillespie (87)					
	Interstate				
	Rural (Population < 5,000)	5.955	23.820	78,182.237	28,535.606
	Subtotal	5.955	23.820	78,182.237	28,535.606
	Principal Arterial				
	Rural (Population < 5,000)	54.729	204.144	363,125.765	34,241.280
	Small Urban (Population 5,000 – 49,999)	7.164	28.656	85,085.523	7,500.677
	Subtotal	61.893	232.800	448,211.288	41,741.957
	Minor Arterial				
	Rural (Population < 5,000)	24.240	64.899	112,739.216	13,734.406
	Small Urban (Population 5,000 – 49,999)	13.411	37.900	77,171.539	5,310.025
	Subtotal	37.651	102.799	189,910.755	19,044.431
	Major Collector				
	Rural (Population < 5,000)	152.303	304.606	125,291.420	13,664.728
	Small Urban (Population 5,000 – 49,999)	9.899	22.400	21,544.522	884.148
	Subtotal	162.202	327.006	146,835.942	14,548.876
	Minor Collector				
	Rural (Population < 5,000)	27.845	55.690	9,166.950	919.150
	Small Urban (Population 5,000 – 49,999)	1.234	2.468	2,830.352	90.546
	Subtotal	29.079	58.158	11,997.302	1,009.696

Mileage

by County by Functional System by Population Classification

County	Functional System	Centerline	Lane	DVMT	Truck DVMT
	Local				
	Rural (Population < 5,000)	527.834	1,057.506	61,249.486	1,768.763
	Small Urban (Population 5,000 – 49,999)	86.023	172.046	24,714.081	815.540
	Subtotal	613.857	1,229.552	85,963.567	2,584.303
	County Total	910.637	1,974.135	961,101.091	107,464.869

Mileage

by County by Functional System by Population Classification

County	Functional System	Centerline	Lane	DVMT	Truck DVMT
Glasscock (88)					
	Principal Arterial				
	Rural (Population < 5,000)	41.581	166.324	227,579.267	65,828.190
	Subtotal	41.581	166.324	227,579.267	65,828.190
	Major Collector				
	Rural (Population < 5,000)	92.126	184.252	192,509.648	77,664.627
	Subtotal	92.126	184.252	192,509.648	77,664.627
	Minor Collector				
	Rural (Population < 5,000)	14.049	28.098	4,673.920	438.935
	Subtotal	14.049	28.098	4,673.920	438.935
	Local				
	Rural (Population < 5,000)	204.168	408.336	20,154.855	702.045
	Subtotal	204.168	408.336	20,154.855	702.045
	County Total	351.924	787.010	444,917.690	144,633.797

Mileage

by County by Functional System by Population Classification

County	Functional System	Centerline	Lane	DVMT	Truck DVMT
Goliad (89)					
	Principal Arterial				
	Rural (Population < 5,000)	30.498	93.866	161,709.488	33,171.172
	Subtotal	30.498	93.866	161,709.488	33,171.172
	Minor Arterial				
	Rural (Population < 5,000)	33.222	67.850	74,807.287	12,910.366
	Subtotal	33.222	67.850	74,807.287	12,910.366
	Major Collector				
	Rural (Population < 5,000)	160.320	320.364	82,148.612	23,140.260
	Subtotal	160.320	320.364	82,148.612	23,140.260
	Minor Collector				
	Rural (Population < 5,000)	39.484	78.968	6,447.777	1,390.474
	Subtotal	39.484	78.968	6,447.777	1,390.474
	Local				
	Rural (Population < 5,000)	322.801	645.602	22,873.312	796.630
	Subtotal	322.801	645.602	22,873.312	796.630
	County Total	586.325	1,206.650	347,986.476	71,408.902

Mileage

by County by Functional System by Population Classification

County	Functional System	Centerline	Lane	DVMT	Truck DVMT
Gonzales (90)					
	Interstate				
	Rural (Population < 5,000)	22.174	88.696	726,025.054	269,233.628
	Subtotal	22.174	88.696	726,025.054	269,233.628
	Principal Arterial				
	Rural (Population < 5,000)	43.370	95.823	267,790.157	49,692.591
	Small Urban (Population 5,000 – 49,999)	6.263	24.756	62,652.008	8,088.818
	Subtotal	49.633	120.579	330,442.165	57,781.409
	Minor Arterial				
	Rural (Population < 5,000)	28.859	57.718	125,702.821	23,423.985
	Small Urban (Population 5,000 – 49,999)	5.158	10.870	24,763.908	3,362.530
	Subtotal	34.017	68.588	150,466.729	26,786.515
	Major Collector				
	Rural (Population < 5,000)	217.625	435.504	267,910.168	46,773.461
	Small Urban (Population 5,000 – 49,999)	10.000	20.000	19,557.364	922.458
	Subtotal	227.625	455.504	287,467.532	47,695.919
	Minor Collector				
	Rural (Population < 5,000)	96.306	192.612	30,768.051	4,396.831
	Subtotal	96.306	192.612	30,768.051	4,396.831
	Local				
	Rural (Population < 5,000)	712.445	1,424.890	41,396.928	1,532.140
	Small Urban (Population 5,000 – 49,999)	47.646	95.292	10,328.065	338.600
	Subtotal	760.091	1,520.182	51,724.993	1,870.740

Mileage

by County by Functional System by Population Classification

County	Functional System	Centerline	Lane	DVMT	Truck DVMT
	County Total	1,189.846	2,446.161	1,576,894.524	407,765.042

Mileage

by County by Functional System by Population Classification

County	Functional System	Centerline	Lane	DVMT	Truck DVMT
Gray (91)					
	Interstate				
	Rural (Population < 5,000)	25.973	103.892	333,779.193	131,279.479
	Subtotal	25.973	103.892	333,779.193	131,279.479
	Principal Arterial				
	Rural (Population < 5,000)	18.900	51.904	67,827.665	18,337.424
	Small Urban (Population 5,000 – 49,999)	4.516	15.232	23,734.748	5,638.570
	Subtotal	23.416	67.136	91,562.413	23,975.994
	Minor Arterial				
	Rural (Population < 5,000)	49.007	99.487	71,226.723	18,444.275
	Small Urban (Population 5,000 – 49,999)	10.208	38.670	55,595.498	7,743.632
	Subtotal	59.215	138.157	126,822.221	26,187.907
	Major Collector				
	Rural (Population < 5,000)	188.459	385.458	53,471.010	9,689.807
	Small Urban (Population 5,000 – 49,999)	15.763	35.678	36,624.517	4,354.972
	Subtotal	204.222	421.136	90,095.527	14,044.779
	Minor Collector				
	Rural (Population < 5,000)	26.010	52.020	2,622.705	911.150
	Subtotal	26.010	52.020	2,622.705	911.150
	Local				
	Rural (Population < 5,000)	623.345	1,246.690	14,768.858	179.199
	Small Urban (Population 5,000 – 49,999)	131.636	263.272	44,831.192	1,396.321
	Subtotal	754.981	1,509.962	59,600.050	1,575.520

Mileage

by County by Functional System by Population Classification

County	Functional System	Centerline	Lane	DVMT	Truck DVMT
	County Total	1,093.817	2,292.303	704,482.109	197,974.829

Mileage

by County by Functional System by Population Classification

County	Functional System	Centerline	Lane	DVMT	Truck DVMT
Grayson (92)					
	Other Freeway-Expressway				
	Rural (Population < 5,000)	11.582	46.328	491,402.555	85,426.868
	Small Urban (Population 5,000 – 49,999)	2.183	8.732	97,677.693	16,525.412
	Urbanized (Population 50,000 – 199,999)	18.295	76.296	817,569.093	138,383.273
	Subtotal	32.060	131.356	1,406,649.341	240,335.553
	Principal Arterial				
	Rural (Population < 5,000)	51.769	153.976	493,471.993	74,786.286
	Urbanized (Population 50,000 – 199,999)	25.415	94.606	312,735.771	40,478.442
	Subtotal	77.184	248.582	806,207.764	115,264.728
	Minor Arterial				
	Rural (Population < 5,000)	111.209	223.110	477,125.235	54,850.199
	Small Urban (Population 5,000 – 49,999)	2.619	5.238	10,681.145	403.999
	Urbanized (Population 50,000 – 199,999)	68.389	164.634	421,954.442	20,382.405
	Subtotal	182.217	392.982	909,760.822	75,636.603
	Major Collector				
	Rural (Population < 5,000)	180.873	364.376	271,701.279	23,597.145
	Small Urban (Population 5,000 – 49,999)	6.986	13.972	12,826.057	901.810
	Urbanized (Population 50,000 – 199,999)	91.128	183.354	174,379.073	6,568.284
	Subtotal	278.987	561.702	458,906.409	31,067.239
	Minor Collector				
	Rural (Population < 5,000)	33.249	66.498	17,328.742	1,202.657
	Subtotal	33.249	66.498	17,328.742	1,202.657

Mileage

by County by Functional System by Population Classification

County	Functional System	Centerline	Lane	DVMT	Truck DVMT
	Local				
	Rural (Population < 5,000)	1,402.778	2,801.389	143,984.239	5,056.586
	Small Urban (Population 5,000 – 49,999)	28.443	56.886	5,181.405	165.366
	Urbanized (Population 50,000 – 199,999)	407.426	814.852	76,621.783	2,464.884
	Subtotal	1,838.647	3,673.127	225,787.427	7,686.836
	County Total	2,442.344	5,074.247	3,824,640.505	471,193.616

Mileage

by County by Functional System by Population Classification

County	Functional System	Centerline	Lane	DVMT	Truck DVMT
Gregg (93)					
	Interstate				
	Rural (Population < 5,000)	10.521	42.084	382,176.618	118,074.087
	Small Urban (Population 5,000 – 49,999)	4.755	19.020	185,002.157	55,361.225
	Urbanized (Population 50,000 – 199,999)	1.627	6.508	56,801.306	17,910.069
	Subtotal	16.903	67.612	623,980.081	191,345.381
	Principal Arterial				
	Rural (Population < 5,000)	18.242	61.830	210,888.349	24,309.856
	Small Urban (Population 5,000 – 49,999)	20.452	74.234	178,957.302	22,690.745
	Urbanized (Population 50,000 – 199,999)	70.493	290.557	1,218,572.237	67,781.305
	Subtotal	109.187	426.621	1,608,417.888	114,781.906
	Minor Arterial				
	Rural (Population < 5,000)	24.691	64.575	188,553.361	20,271.392
	Small Urban (Population 5,000 – 49,999)	13.094	34.340	71,847.881	7,133.170
	Urbanized (Population 50,000 – 199,999)	63.224	196.950	437,084.646	18,382.595
	Subtotal	101.009	295.865	697,485.888	45,787.157
	Major Collector				
	Rural (Population < 5,000)	63.119	127.924	114,144.362	7,485.159
	Small Urban (Population 5,000 – 49,999)	38.274	76.548	69,980.154	2,626.050
	Urbanized (Population 50,000 – 199,999)	71.600	174.474	231,393.055	9,637.272
	Subtotal	172.993	378.946	415,517.571	19,748.481

Mileage

by County by Functional System by Population Classification

County	Functional System	Centerline	Lane	DVMT	Truck DVMT
	Minor Collector				
	Rural (Population < 5,000)	19.073	38.146	10,365.480	599.499
	Small Urban (Population 5,000 – 49,999)	1.866	3.732	443.012	14.715
	Urbanized (Population 50,000 – 199,999)	1.400	2.800	3,153.545	240.703
	Subtotal	22.339	44.678	13,962.037	854.917
	Local				
	Rural (Population < 5,000)	148.370	296.740	50,693.583	1,634.888
	Small Urban (Population 5,000 – 49,999)	83.219	166.438	22,078.938	707.431
	Urbanized (Population 50,000 – 199,999)	505.635	1,011.270	220,537.998	7,084.939
	Subtotal	737.224	1,474.448	293,310.519	9,427.258
	County Total	1,159.655	2,688.170	3,652,673.984	381,945.100

Mileage

by County by Functional System by Population Classification

County	Functional System	Centerline	Lane	DVMT	Truck DVMT
Grimes (94)					
	Other Freeway-Expressway				
	Rural (Population < 5,000)	0.542	2.168	14,654.596	2,623.280
	Small Urban (Population 5,000 – 49,999)	4.218	16.872	135,335.906	22,044.982
	Subtotal	4.760	19.040	149,990.502	24,668.262
	Principal Arterial				
	Rural (Population < 5,000)	28.445	76.434	385,474.401	62,581.165
	Small Urban (Population 5,000 – 49,999)	3.060	7.378	27,301.078	2,268.319
	Subtotal	31.505	83.812	412,775.479	64,849.484
	Minor Arterial				
	Rural (Population < 5,000)	60.273	120.980	300,061.923	39,869.485
	Small Urban (Population 5,000 – 49,999)	5.930	11.860	35,090.376	3,724.584
	Subtotal	66.203	132.840	335,152.299	43,594.069
	Major Collector				
	Rural (Population < 5,000)	111.653	223.306	156,226.185	14,011.014
	Small Urban (Population 5,000 – 49,999)	12.827	25.654	20,233.073	1,195.973
	Subtotal	124.480	248.960	176,459.258	15,206.987
	Minor Collector				
	Rural (Population < 5,000)	70.490	141.042	28,376.727	2,254.980
	Small Urban (Population 5,000 – 49,999)	3.412	6.824	1,463.748	17.060
	Subtotal	73.902	147.866	29,840.475	2,272.040

Mileage

by County by Functional System by Population Classification

County	Functional System	Centerline	Lane	DVMT	Truck DVMT
	Local				
	Rural (Population < 5,000)	608.455	1,216.910	52,959.496	1,726.613
	Small Urban (Population 5,000 – 49,999)	46.723	93.446	10,978.608	350.860
	Subtotal	655.178	1,310.356	63,938.104	2,077.473
	County Total	956.028	1,942.874	1,168,156.117	152,668.315

Mileage

by County by Functional System by Population Classification

County	Functional System	Centerline	Lane	DVMT	Truck DVMT
Guadalupe (95)					
	Interstate				
	Rural (Population < 5,000)	18.880	75.520	724,078.739	213,261.138
	Small Urban (Population 5,000 – 49,999)	5.828	23.312	261,838.399	70,806.766
	Large Urbanized (Population 200,000+)	14.158	63.218	889,544.537	197,134.154
	Subtotal	38.866	162.050	1,875,461.675	481,202.058
	Other Freeway-Expressway				
	Rural (Population < 5,000)	14.474	57.896	98,877.288	18,250.514
	Subtotal	14.474	57.896	98,877.288	18,250.514
	Principal Arterial				
	Rural (Population < 5,000)	26.634	77.008	231,421.540	26,968.693
	Small Urban (Population 5,000 – 49,999)	17.215	53.490	208,651.138	12,705.389
	Large Urbanized (Population 200,000+)	14.676	58.704	378,146.013	18,312.412
	Subtotal	58.525	189.202	818,218.691	57,986.494
	Minor Arterial				
	Rural (Population < 5,000)	16.348	32.696	64,756.328	12,377.055
	Small Urban (Population 5,000 – 49,999)	19.186	51.864	120,474.181	8,522.323
	Large Urbanized (Population 200,000+)	42.284	104.980	400,219.969	27,184.715
	Subtotal	77.818	189.540	585,450.478	48,084.093

Mileage

by County by Functional System by Population Classification

County	Functional System	Centerline	Lane	DVMT	Truck DVMT
	Major Collector				
	Rural (Population < 5,000)	146.287	292.985	208,448.380	21,104.167
	Small Urban (Population 5,000 – 49,999)	26.566	53.132	49,848.371	2,224.234
	Urbanized (Population 50,000 – 199,999)	1.457	2.914	5,474.369	1,667.482
	Large Urbanized (Population 200,000+)	101.501	206.358	257,386.024	11,288.857
	Subtotal	275.811	555.389	521,157.144	36,284.740
	Minor Collector				
	Rural (Population < 5,000)	44.151	88.302	28,443.209	2,626.696
	Urbanized (Population 50,000 – 199,999)	1.667	3.334	3,378.638	208.816
	Large Urbanized (Population 200,000+)	22.620	45.240	30,374.197	1,268.131
	Subtotal	68.438	136.876	62,196.044	4,103.643
	Local				
	Rural (Population < 5,000)	488.319	976.638	104,429.000	3,534.614
	Small Urban (Population 5,000 – 49,999)	127.307	254.614	38,549.021	1,313.842
	Urbanized (Population 50,000 – 199,999)	8.982	17.964	1,825.595	62.576
	Large Urbanized (Population 200,000+)	377.963	755.926	156,538.777	5,012.477
	Subtotal	1,002.571	2,005.142	301,342.393	9,923.509
	County Total	1,536.503	3,296.095	4,262,703.713	655,835.051

Mileage

by County by Functional System by Population Classification

County	Functional System	Centerline	Lane	DVMT	Truck DVMT
Hale (96)					
	Interstate				
	Rural (Population < 5,000)	29.723	118.892	431,745.185	71,833.370
	Small Urban (Population 5,000 – 49,999)	7.962	31.848	84,429.952	18,982.484
	Subtotal	37.685	150.740	516,175.137	90,815.854
	Principal Arterial				
	Small Urban (Population 5,000 – 49,999)	10.635	41.699	87,293.708	9,085.898
	Subtotal	10.635	41.699	87,293.708	9,085.898
	Minor Arterial				
	Rural (Population < 5,000)	39.966	95.527	96,396.195	18,131.881
	Small Urban (Population 5,000 – 49,999)	24.645	75.851	84,813.099	7,776.469
	Subtotal	64.611	171.378	181,209.294	25,908.350
	Major Collector				
	Rural (Population < 5,000)	508.205	1,022.046	122,503.043	15,525.636
	Small Urban (Population 5,000 – 49,999)	43.863	90.800	65,744.260	2,731.185
	Subtotal	552.068	1,112.846	188,247.303	18,256.821
	Minor Collector				
	Rural (Population < 5,000)	85.870	171.928	9,541.023	1,269.579
	Subtotal	85.870	171.928	9,541.023	1,269.579
	Local				
	Rural (Population < 5,000)	1,092.767	2,185.534	29,131.031	105.199
	Small Urban (Population 5,000 – 49,999)	137.862	275.724	24,437.888	740.121
	Subtotal	1,230.629	2,461.258	53,568.919	845.320

Mileage

by County by Functional System by Population Classification

County	Functional System	Centerline	Lane	DVMT	Truck DVMT
	County Total	1,981.498	4,109.849	1,036,035.384	146,181.822

Mileage

by County by Functional System by Population Classification

County	Functional System	Centerline	Lane	DVMT	Truck DVMT
Hall (97)					
	Principal Arterial				
	Rural (Population < 5,000)	18.372	73.488	163,133.670	65,145.291
	Subtotal	18.372	73.488	163,133.670	65,145.291
	Minor Arterial				
	Rural (Population < 5,000)	56.068	113.044	14,558.363	4,315.247
	Subtotal	56.068	113.044	14,558.363	4,315.247
	Major Collector				
	Rural (Population < 5,000)	106.040	212.080	15,401.697	2,792.861
	Subtotal	106.040	212.080	15,401.697	2,792.861
	Minor Collector				
	Rural (Population < 5,000)	29.416	58.832	2,415.364	238.399
	Subtotal	29.416	58.832	2,415.364	238.399
	Local				
	Rural (Population < 5,000)	478.360	956.720	17,543.714	789.805
	Subtotal	478.360	956.720	17,543.714	789.805
	County Total	688.256	1,414.164	213,052.808	73,281.603

Mileage

by County by Functional System by Population Classification

County	Functional System	Centerline	Lane	DVMT	Truck DVMT
Hamilton (98)					
	Principal Arterial				
	Rural (Population < 5,000)	41.118	84.306	173,862.269	29,231.450
	Subtotal	41.118	84.306	173,862.269	29,231.450
	Minor Arterial				
	Rural (Population < 5,000)	52.825	110.850	113,993.499	24,179.756
	Subtotal	52.825	110.850	113,993.499	24,179.756
	Major Collector				
	Rural (Population < 5,000)	133.207	266.414	52,363.188	7,085.032
	Subtotal	133.207	266.414	52,363.188	7,085.032
	Minor Collector				
	Rural (Population < 5,000)	76.832	153.664	9,914.212	1,536.036
	Subtotal	76.832	153.664	9,914.212	1,536.036
	Local				
	Rural (Population < 5,000)	606.728	1,213.456	33,521.857	1,159.540
	Subtotal	606.728	1,213.456	33,521.857	1,159.540
	County Total	910.710	1,828.690	383,655.025	63,191.814

Mileage

by County by Functional System by Population Classification

County	Functional System	Centerline	Lane	DVMT	Truck DVMT
Hansford (99)					
	Minor Arterial				
	Rural (Population < 5,000)	46.396	96.476	53,499.112	16,250.263
	Subtotal	46.396	96.476	53,499.112	16,250.263
	Major Collector				
	Rural (Population < 5,000)	156.396	312.792	62,984.224	20,240.159
	Subtotal	156.396	312.792	62,984.224	20,240.159
	Minor Collector				
	Rural (Population < 5,000)	58.150	116.300	7,277.747	2,656.995
	Subtotal	58.150	116.300	7,277.747	2,656.995
	Local				
	Rural (Population < 5,000)	505.691	1,011.382	16,747.378	338.897
	Subtotal	505.691	1,011.382	16,747.378	338.897
	County Total	766.633	1,536.950	140,508.461	39,486.314

Mileage

by County by Functional System by Population Classification

County	Functional System	Centerline	Lane	DVMT	Truck DVMT
Hardeman (100)					
	Principal Arterial				
	Rural (Population < 5,000)	31.565	126.582	321,478.635	117,502.199
	Subtotal	31.565	126.582	321,478.635	117,502.199
	Minor Arterial				
	Rural (Population < 5,000)	8.611	17.222	5,584.315	1,070.844
	Subtotal	8.611	17.222	5,584.315	1,070.844
	Major Collector				
	Rural (Population < 5,000)	104.601	209.202	24,257.162	3,838.993
	Subtotal	104.601	209.202	24,257.162	3,838.993
	Minor Collector				
	Rural (Population < 5,000)	61.118	122.236	4,809.786	571.330
	Subtotal	61.118	122.236	4,809.786	571.330
	Local				
	Rural (Population < 5,000)	536.925	1,073.850	16,405.578	673.063
	Subtotal	536.925	1,073.850	16,405.578	673.063
	County Total	742.820	1,549.092	372,535.476	123,656.429

Mileage

by County by Functional System by Population Classification

County	Functional System	Centerline	Lane	DVMT	Truck DVMT
Hardin (101)					
	Other Freeway-Expressway				
	Urbanized (Population 50,000 – 199,999)	3.441	13.764	132,575.753	10,209.267
	Subtotal	3.441	13.764	132,575.753	10,209.267
	Principal Arterial				
	Rural (Population < 5,000)	52.252	141.866	466,055.772	61,643.867
	Small Urban (Population 5,000 – 49,999)	5.344	19.862	60,260.886	8,684.408
	Urbanized (Population 50,000 – 199,999)	10.384	37.680	234,898.672	17,927.511
	Subtotal	67.980	199.408	761,215.330	88,255.786
	Minor Arterial				
	Rural (Population < 5,000)	52.544	108.670	183,191.635	27,203.864
	Small Urban (Population 5,000 – 49,999)	20.559	49.372	140,485.920	12,126.303
	Urbanized (Population 50,000 – 199,999)	6.243	12.486	28,415.173	2,945.694
	Subtotal	79.346	170.528	352,092.728	42,275.861
	Major Collector				
	Rural (Population < 5,000)	88.889	177.778	103,978.379	10,697.853
	Small Urban (Population 5,000 – 49,999)	13.460	26.920	18,534.910	821.872
	Urbanized (Population 50,000 – 199,999)	13.361	26.722	25,654.386	966.551
	Subtotal	115.710	231.420	148,167.675	12,486.276
	Minor Collector				
	Rural (Population < 5,000)	22.205	44.410	8,700.111	511.512
	Subtotal	22.205	44.410	8,700.111	511.512

Mileage

by County by Functional System by Population Classification

County	Functional System	Centerline	Lane	DVMT	Truck DVMT
	Local				
	Rural (Population < 5,000)	462.455	918.997	82,203.156	2,571.309
	Small Urban (Population 5,000 – 49,999)	96.039	192.078	40,464.587	1,324.382
	Urbanized (Population 50,000 – 199,999)	101.458	202.916	51,606.757	1,623.783
	Subtotal	659.952	1,313.991	174,274.500	5,519.474
	County Total	948.634	1,973.521	1,577,026.097	159,258.176

Mileage

by County by Functional System by Population Classification

County	Functional System	Centerline	Lane	DVMT	Truck DVMT
Harris (102)					
	Interstate				
	Large Urbanized (Population 200,000+)	179.471	1,446.756	32,563,253.923	2,457,530.438
	Subtotal	179.471	1,446.756	32,563,253.923	2,457,530.438
	Other Freeway-Expressway				
	Rural (Population < 5,000)	7.743	30.972	388,366.068	37,708.673
	Large Urbanized (Population 200,000+)	287.276	1,521.574	21,398,263.223	1,797,047.301
	Subtotal	295.019	1,552.546	21,786,629.291	1,834,755.974
	Principal Arterial				
	Rural (Population < 5,000)	10.195	27.756	111,368.405	9,642.679
	Large Urbanized (Population 200,000+)	741.935	2,987.126	17,757,535.897	754,165.514
	Subtotal	752.130	3,014.882	17,868,904.302	763,808.193
	Minor Arterial				
	Rural (Population < 5,000)	8.691	27.790	47,025.683	3,139.979
	Large Urbanized (Population 200,000+)	1,401.638	4,762.563	21,570,632.857	736,396.021
	Subtotal	1,410.329	4,790.353	21,617,658.540	739,536.000
	Major Collector				
	Rural (Population < 5,000)	42.606	85.212	180,255.396	11,806.830
	Large Urbanized (Population 200,000+)	1,685.791	3,974.721	12,910,711.272	512,447.040
	Subtotal	1,728.397	4,059.933	13,090,966.668	524,253.870

Mileage

by County by Functional System by Population Classification

County	Functional System	Centerline	Lane	DVMT	Truck DVMT
	Minor Collector				
	Rural (Population < 5,000)	19.246	38.492	56,696.557	1,815.302
	Large Urbanized (Population 200,000+)	8.168	18.596	47,398.033	1,241.081
	Subtotal	27.414	57.088	104,094.590	3,056.383
	Local				
	Rural (Population < 5,000)	233.648	467.296	131,284.609	4,227.303
	Large Urbanized (Population 200,000+)	10,132.422	20,425.235	5,861,975.764	193,072.913
	Subtotal	10,366.070	20,892.531	5,993,260.373	197,300.216
	County Total	14,758.830	35,814.089	113,024,767.687	6,520,241.074

Mileage

by County by Functional System by Population Classification

County	Functional System	Centerline	Lane	DVMT	Truck DVMT
Harrison (103)					
	Interstate				
	Rural (Population < 5,000)	34.289	137.156	1,091,391.345	386,695.435
	Urbanized (Population 50,000 – 199,999)	4.840	19.360	159,483.072	51,688.372
	Subtotal	39.129	156.516	1,250,874.417	438,383.807
	Principal Arterial				
	Rural (Population < 5,000)	44.771	142.788	443,296.482	76,126.424
	Small Urban (Population 5,000 – 49,999)	25.685	101.625	257,210.356	30,802.757
	Urbanized (Population 50,000 – 199,999)	8.343	34.960	124,209.695	8,620.444
	Subtotal	78.799	279.373	824,716.533	115,549.625
	Minor Arterial				
	Rural (Population < 5,000)	46.026	110.420	132,807.401	16,505.248
	Small Urban (Population 5,000 – 49,999)	22.236	56.230	74,531.721	4,896.818
	Urbanized (Population 50,000 – 199,999)	3.132	8.530	7,761.937	438.615
	Subtotal	71.394	175.180	215,101.059	21,840.681
	Major Collector				
	Rural (Population < 5,000)	282.574	566.674	293,837.542	41,030.109
	Small Urban (Population 5,000 – 49,999)	30.067	65.202	58,073.417	3,316.994
	Urbanized (Population 50,000 – 199,999)	14.665	29.330	32,173.042	2,560.549
	Subtotal	327.306	661.206	384,084.001	46,907.652

Mileage

by County by Functional System by Population Classification

County	Functional System	Centerline	Lane	DVMT	Truck DVMT
	Minor Collector				
	Rural (Population < 5,000)	26.889	53.035	16,068.830	562.522
	Urbanized (Population 50,000 – 199,999)	0.137	0.274	200.940	6.408
	Subtotal	27.026	53.309	16,269.770	568.930
	Local				
	Rural (Population < 5,000)	775.120	1,537.103	96,049.978	3,062.728
	Small Urban (Population 5,000 – 49,999)	165.357	330.714	11,209.729	335.586
	Urbanized (Population 50,000 – 199,999)	20.486	40.972	4,642.317	154.144
	Subtotal	960.963	1,908.789	111,902.024	3,552.458
	County Total	1,504.617	3,234.373	2,802,947.804	626,803.153

Mileage

by County by Functional System by Population Classification

County	Functional System	Centerline	Lane	DVMT	Truck DVMT
Hartley (104)					
	Principal Arterial				
	Rural (Population < 5,000)	65.933	159.094	224,032.050	84,086.926
	Small Urban (Population 5,000 – 49,999)	0.874	3.496	9,142.934	1,582.226
	Subtotal	66.807	162.590	233,174.984	85,669.152
	Minor Arterial				
	Rural (Population < 5,000)	19.148	38.296	63,712.939	28,862.263
	Subtotal	19.148	38.296	63,712.939	28,862.263
	Major Collector				
	Rural (Population < 5,000)	87.614	177.168	55,789.344	13,086.442
	Small Urban (Population 5,000 – 49,999)	4.138	11.762	9,251.313	960.494
	Subtotal	91.752	188.930	65,040.657	14,046.936
	Minor Collector				
	Rural (Population < 5,000)	77.651	155.302	34,997.930	9,972.733
	Subtotal	77.651	155.302	34,997.930	9,972.733
	Local				
	Rural (Population < 5,000)	264.474	528.948	16,307.987	431.188
	Small Urban (Population 5,000 – 49,999)	16.458	32.916	2,638.518	85.395
	Subtotal	280.932	561.864	18,946.505	516.583
	County Total	536.290	1,106.982	415,873.015	139,067.667

Mileage

by County by Functional System by Population Classification

County	Functional System	Centerline	Lane	DVMT	Truck DVMT
Haskell (105)					
	Principal Arterial				
	Rural (Population < 5,000)	32.266	127.108	115,143.098	26,355.416
	Subtotal	32.266	127.108	115,143.098	26,355.416
	Minor Arterial				
	Rural (Population < 5,000)	49.573	108.908	57,395.383	8,143.342
	Subtotal	49.573	108.908	57,395.383	8,143.342
	Major Collector				
	Rural (Population < 5,000)	209.136	419.432	56,793.550	8,537.225
	Subtotal	209.136	419.432	56,793.550	8,537.225
	Minor Collector				
	Rural (Population < 5,000)	10.705	21.410	684.088	119.698
	Subtotal	10.705	21.410	684.088	119.698
	Local				
	Rural (Population < 5,000)	797.483	1,594.966	16,180.820	99.933
	Subtotal	797.483	1,594.966	16,180.820	99.933
	County Total	1,099.163	2,271.824	246,196.939	43,255.614

Mileage

by County by Functional System by Population Classification

County	Functional System	Centerline	Lane	DVMT	Truck DVMT
Hays (106)					
	Interstate				
	Rural (Population < 5,000)	3.694	22.164	380,647.543	62,307.576
	Urbanized (Population 50,000 – 199,999)	9.337	56.022	984,595.956	156,237.343
	Large Urbanized (Population 200,000+)	11.294	67.764	1,282,623.096	199,158.193
	Subtotal	24.325	145.950	2,647,866.595	417,703.112
	Principal Arterial				
	Rural (Population < 5,000)	27.581	89.996	456,965.729	25,144.342
	Urbanized (Population 50,000 – 199,999)	16.865	64.706	229,565.201	26,276.878
	Large Urbanized (Population 200,000+)	1.235	3.303	18,224.746	1,243.320
	Subtotal	45.681	158.005	704,755.676	52,664.540
	Minor Arterial				
	Rural (Population < 5,000)	32.091	64.234	310,198.115	15,589.378
	Small Urban (Population 5,000 – 49,999)	5.671	11.342	58,708.089	2,993.937
	Urbanized (Population 50,000 – 199,999)	11.153	35.652	140,838.057	12,624.995
	Large Urbanized (Population 200,000+)	17.883	42.766	343,432.151	13,383.690
	Subtotal	66.798	153.994	853,176.412	44,592.000
	Major Collector				
	Rural (Population < 5,000)	99.629	199.258	351,064.333	16,185.779
	Small Urban (Population 5,000 – 49,999)	5.648	11.296	29,003.609	1,615.434
	Urbanized (Population 50,000 – 199,999)	57.047	134.574	385,046.239	16,592.081
	Large Urbanized (Population 200,000+)	67.225	138.198	579,120.609	24,067.584
	Subtotal	229.549	483.326	1,344,234.790	58,460.878

Mileage

by County by Functional System by Population Classification

County	Functional System	Centerline	Lane	DVMT	Truck DVMT
	Minor Collector				
	Rural (Population < 5,000)	6.742	13.484	10,713.923	364.400
	Small Urban (Population 5,000 – 49,999)	1.666	3.332	3,279.007	105.401
	Urbanized (Population 50,000 – 199,999)	0.757	1.514	1,940.784	62.054
	Large Urbanized (Population 200,000+)	8.678	17.356	37,124.634	1,310.583
	Subtotal	17.843	35.686	53,058.348	1,842.438
	Local				
	Rural (Population < 5,000)	592.521	1,185.035	209,533.175	7,464.167
	Small Urban (Population 5,000 – 49,999)	55.285	110.570	32,434.082	1,057.870
	Urbanized (Population 50,000 – 199,999)	148.708	297.416	89,691.582	2,934.545
	Large Urbanized (Population 200,000+)	307.887	615.774	130,570.174	4,272.284
	Subtotal	1,104.401	2,208.795	462,229.013	15,728.866
	County Total	1,488.597	3,185.756	6,065,320.834	590,991.834

Mileage

by County by Functional System by Population Classification

County	Functional System	Centerline	Lane	DVMT	Truck DVMT
Hemphill (107)					
	Principal Arterial				
	Rural (Population < 5,000)	32.706	87.417	80,840.407	25,491.011
	Subtotal	32.706	87.417	80,840.407	25,491.011
	Minor Arterial				
	Rural (Population < 5,000)	25.958	53.976	49,690.974	10,255.881
	Subtotal	25.958	53.976	49,690.974	10,255.881
	Major Collector				
	Rural (Population < 5,000)	82.703	167.153	32,360.092	3,334.038
	Subtotal	82.703	167.153	32,360.092	3,334.038
	Minor Collector				
	Rural (Population < 5,000)	42.874	85.748	12,671.388	646.168
	Subtotal	42.874	85.748	12,671.388	646.168
	Local				
	Rural (Population < 5,000)	371.985	743.970	20,774.402	678.404
	Subtotal	371.985	743.970	20,774.402	678.404
	County Total	556.226	1,138.264	196,337.263	40,405.502

Mileage

by County by Functional System by Population Classification

County	Functional System	Centerline	Lane	DVMT	Truck DVMT
Henderson (108)					
	Principal Arterial				
	Rural (Population < 5,000)	72.417	265.185	734,867.913	99,145.893
	Small Urban (Population 5,000 – 49,999)	17.237	68.385	171,932.401	12,243.106
	Subtotal	89.654	333.570	906,800.314	111,388.999
	Minor Arterial				
	Rural (Population < 5,000)	49.633	110.677	228,723.945	30,313.160
	Small Urban (Population 5,000 – 49,999)	32.506	91.783	294,799.590	19,311.642
	Subtotal	82.139	202.460	523,523.535	49,624.802
	Major Collector				
	Rural (Population < 5,000)	205.857	412.950	323,433.010	26,151.878
	Small Urban (Population 5,000 – 49,999)	48.246	96.492	76,523.346	3,431.917
	Subtotal	254.103	509.442	399,956.356	29,583.795
	Minor Collector				
	Rural (Population < 5,000)	103.519	207.038	47,872.082	4,835.211
	Small Urban (Population 5,000 – 49,999)	8.361	16.722	5,322.658	196.465
	Subtotal	111.880	223.760	53,194.740	5,031.676
	Local				
	Rural (Population < 5,000)	818.266	1,636.532	141,160.603	4,395.385
	Small Urban (Population 5,000 – 49,999)	197.922	395.844	64,125.018	2,023.399
	Subtotal	1,016.188	2,032.376	205,285.621	6,418.784
	County Total	1,553.964	3,301.608	2,088,760.566	202,048.056

Mileage

by County by Functional System by Population Classification

County	Functional System	Centerline	Lane	DVMT	Truck DVMT
Hidalgo (109)					
	Interstate				
	Urbanized (Population 50,000 – 199,999)	1.010	6.060	58,980.280	4,777.757
	Large Urbanized (Population 200,000+)	53.055	295.460	3,474,139.465	324,758.446
	Subtotal	54.065	301.520	3,533,119.745	329,536.203
	Other Freeway-Expressway				
	Large Urbanized (Population 200,000+)	0.037	0.148	617.974	176.120
	Subtotal	0.037	0.148	617.974	176.120
	Principal Arterial				
	Rural (Population < 5,000)	34.171	120.538	448,645.207	116,159.134
	Small Urban (Population 5,000 – 49,999)	1.428	5.712	30,075.169	2,532.604
	Urbanized (Population 50,000 – 199,999)	0.496	0.992	1,754.352	31.744
	Large Urbanized (Population 200,000+)	285.414	1,060.081	4,679,713.492	196,455.692
	Subtotal	321.509	1,187.323	5,160,188.220	315,179.174
	Minor Arterial				
	Rural (Population < 5,000)	36.719	73.438	78,975.079	11,082.569
	Large Urbanized (Population 200,000+)	170.004	453.709	1,725,899.119	66,699.607
	Subtotal	206.723	527.147	1,804,874.198	77,782.176

Mileage

by County by Functional System by Population Classification

County	Functional System	Centerline	Lane	DVMT	Truck DVMT
	Major Collector				
	Rural (Population < 5,000)	120.180	240.360	131,876.179	12,149.722
	Small Urban (Population 5,000 – 49,999)	3.047	6.094	4,721.392	338.288
	Urbanized (Population 50,000 – 199,999)	3.155	6.310	4,294.895	135.655
	Large Urbanized (Population 200,000+)	671.534	1,445.197	3,581,127.361	137,414.875
	Subtotal	797.916	1,697.961	3,722,019.827	150,038.540
	Minor Collector				
	Rural (Population < 5,000)	14.710	29.420	4,228.459	452.805
	Small Urban (Population 5,000 – 49,999)	1.944	3.888	2,091.630	66.884
	Urbanized (Population 50,000 – 199,999)	0.370	0.740	254.560	8.140
	Large Urbanized (Population 200,000+)	145.163	297.186	261,421.627	8,695.603
	Subtotal	162.187	331.234	267,996.276	9,223.432
	Local				
	Rural (Population < 5,000)	324.156	646.262	126,304.741	4,223.953
	Small Urban (Population 5,000 – 49,999)	26.381	52.762	15,985.465	509.673
	Urbanized (Population 50,000 – 199,999)	2.831	5.662	1,293.819	43.244
	Large Urbanized (Population 200,000+)	2,406.759	4,807.095	1,303,004.358	42,667.476
	Subtotal	2,760.127	5,511.781	1,446,588.383	47,444.346
	County Total	4,302.564	9,557.114	15,935,404.623	929,379.991

Mileage

by County by Functional System by Population Classification

County	Functional System	Centerline	Lane	DVMT	Truck DVMT
Hill (110)					
	Interstate				
	Rural (Population < 5,000)	34.155	140.018	1,555,420.994	519,545.495
	Small Urban (Population 5,000 – 49,999)	3.585	19.026	222,487.267	85,887.827
	Subtotal	37.740	159.044	1,777,908.261	605,433.322
	Principal Arterial				
	Rural (Population < 5,000)	16.755	45.978	93,555.388	14,203.689
	Small Urban (Population 5,000 – 49,999)	3.335	7.729	30,940.888	3,330.947
	Subtotal	20.090	53.707	124,496.276	17,534.636
	Minor Arterial				
	Rural (Population < 5,000)	41.681	88.586	174,539.731	22,000.853
	Small Urban (Population 5,000 – 49,999)	3.656	13.176	21,428.359	2,159.151
	Subtotal	45.337	101.762	195,968.090	24,160.004
	Major Collector				
	Rural (Population < 5,000)	311.253	623.322	424,977.469	49,525.245
	Small Urban (Population 5,000 – 49,999)	13.560	27.362	24,458.510	880.735
	Subtotal	324.813	650.684	449,435.979	50,405.980
	Minor Collector				
	Rural (Population < 5,000)	135.206	270.412	39,469.803	4,934.990
	Subtotal	135.206	270.412	39,469.803	4,934.990

Mileage

by County by Functional System by Population Classification

County	Functional System	Centerline	Lane	DVMT	Truck DVMT
	Local				
	Rural (Population < 5,000)	1,136.567	2,273.134	50,439.350	1,632.361
	Small Urban (Population 5,000 – 49,999)	51.048	102.096	12,545.543	384.040
	Subtotal	1,187.615	2,375.230	62,984.893	2,016.401
	County Total	1,750.801	3,610.839	2,650,263.302	704,485.333

Mileage

by County by Functional System by Population Classification

County	Functional System	Centerline	Lane	DVMT	Truck DVMT
Hockley (111)					
	Principal Arterial				
	Rural (Population < 5,000)	16.556	64.886	166,352.941	26,123.623
	Small Urban (Population 5,000 – 49,999)	3.892	12.332	30,146.726	4,449.287
	Subtotal	20.448	77.218	196,499.667	30,572.910
	Minor Arterial				
	Rural (Population < 5,000)	42.539	113.012	240,946.312	20,284.312
	Small Urban (Population 5,000 – 49,999)	6.924	24.830	66,828.380	2,322.571
	Subtotal	49.463	137.842	307,774.692	22,606.883
	Major Collector				
	Rural (Population < 5,000)	279.687	561.882	185,917.209	19,118.654
	Small Urban (Population 5,000 – 49,999)	13.558	28.148	43,095.437	1,710.402
	Subtotal	293.245	590.030	229,012.646	20,829.056
	Minor Collector				
	Rural (Population < 5,000)	92.931	185.862	15,071.265	1,345.563
	Small Urban (Population 5,000 – 49,999)	6.663	13.326	4,644.917	174.106
	Subtotal	99.594	199.188	19,716.182	1,519.669
	Local				
	Rural (Population < 5,000)	1,068.473	2,136.946	28,898.279	443.770
	Small Urban (Population 5,000 – 49,999)	71.645	143.290	12,307.233	397.353
	Subtotal	1,140.118	2,280.236	41,205.512	841.123
	County Total	1,602.868	3,284.514	794,208.699	76,369.641

Mileage

by County by Functional System by Population Classification

County	Functional System	Centerline	Lane	DVMT	Truck DVMT
Hood (112)					
	Principal Arterial				
	Rural (Population < 5,000)	17.960	48.808	243,073.660	16,984.830
	Small Urban (Population 5,000 – 49,999)	8.395	34.426	263,416.647	13,325.977
	Subtotal	26.355	83.234	506,490.307	30,310.807
	Minor Arterial				
	Rural (Population < 5,000)	10.248	25.242	63,448.586	8,273.836
	Small Urban (Population 5,000 – 49,999)	11.619	27.952	108,755.046	12,268.575
	Subtotal	21.867	53.194	172,203.632	20,542.411
	Major Collector				
	Rural (Population < 5,000)	97.331	195.302	173,511.403	20,039.371
	Small Urban (Population 5,000 – 49,999)	46.931	100.866	208,067.702	10,217.374
	Subtotal	144.262	296.168	381,579.105	30,256.745
	Minor Collector				
	Rural (Population < 5,000)	18.252	36.504	10,583.244	1,100.565
	Small Urban (Population 5,000 – 49,999)	4.599	9.198	5,793.253	183.566
	Subtotal	22.851	45.702	16,376.497	1,284.131
	Local				
	Rural (Population < 5,000)	269.051	538.102	66,884.908	2,056.147
	Small Urban (Population 5,000 – 49,999)	233.168	466.336	80,430.904	2,469.106
	Subtotal	502.219	1,004.438	147,315.812	4,525.253
	County Total	717.554	1,482.736	1,223,965.353	86,919.347

Mileage

by County by Functional System by Population Classification

County	Functional System	Centerline	Lane	DVMT	Truck DVMT
Hopkins (113)					
	Interstate				
	Rural (Population < 5,000)	25.198	100.792	776,746.315	303,270.556
	Small Urban (Population 5,000 – 49,999)	8.268	33.072	277,143.376	103,507.759
	Subtotal	33.466	133.864	1,053,889.691	406,778.315
	Principal Arterial				
	Rural (Population < 5,000)	25.907	54.148	149,289.694	18,990.121
	Small Urban (Population 5,000 – 49,999)	6.729	23.484	54,770.644	5,109.310
	Subtotal	32.636	77.632	204,060.338	24,099.431
	Minor Arterial				
	Rural (Population < 5,000)	43.666	90.004	169,656.124	22,479.234
	Small Urban (Population 5,000 – 49,999)	10.666	24.634	62,799.080	5,967.158
	Subtotal	54.332	114.638	232,455.204	28,446.392
	Major Collector				
	Rural (Population < 5,000)	239.629	479.258	182,394.888	11,573.871
	Small Urban (Population 5,000 – 49,999)	31.633	63.266	60,556.864	2,257.248
	Subtotal	271.262	542.524	242,951.752	13,831.119
	Minor Collector				
	Rural (Population < 5,000)	76.650	153.300	27,493.902	2,161.311
	Subtotal	76.650	153.300	27,493.902	2,161.311

Mileage

by County by Functional System by Population Classification

County	Functional System	Centerline	Lane	DVMT	Truck DVMT
	Local				
	Rural (Population < 5,000)	849.832	1,698.708	47,961.833	1,890.998
	Small Urban (Population 5,000 – 49,999)	76.160	152.320	22,558.718	679.050
	Subtotal	925.992	1,851.028	70,520.551	2,570.048
	County Total	1,394.338	2,872.986	1,831,371.438	477,886.616

Mileage

by County by Functional System by Population Classification

County	Functional System	Centerline	Lane	DVMT	Truck DVMT
Houston (114)					
	Principal Arterial				
	Rural (Population < 5,000)	50.344	110.514	152,288.425	38,032.286
	Small Urban (Population 5,000 – 49,999)	9.137	25.548	56,967.553	8,866.846
	Subtotal	59.481	136.062	209,255.978	46,899.132
	Minor Arterial				
	Rural (Population < 5,000)	85.184	212.250	270,760.692	46,775.263
	Small Urban (Population 5,000 – 49,999)	10.512	27.388	35,504.102	7,627.783
	Subtotal	95.696	239.638	306,264.794	54,403.046
	Major Collector				
	Rural (Population < 5,000)	121.315	242.630	72,931.724	6,788.944
	Small Urban (Population 5,000 – 49,999)	13.954	27.908	10,381.205	563.408
	Subtotal	135.269	270.538	83,312.929	7,352.352
	Minor Collector				
	Rural (Population < 5,000)	145.392	290.784	44,632.068	3,482.543
	Small Urban (Population 5,000 – 49,999)	0.009	0.018	2.556	0.270
	Subtotal	145.401	290.802	44,634.624	3,482.813
	Local				
	Rural (Population < 5,000)	895.347	1,790.694	31,513.290	1,063.729
	Small Urban (Population 5,000 – 49,999)	34.898	69.796	5,805.565	176.075
	Subtotal	930.245	1,860.490	37,318.855	1,239.804
	County Total	1,366.092	2,797.530	680,787.180	113,377.147

Mileage

by County by Functional System by Population Classification

County	Functional System	Centerline	Lane	DVMT	Truck DVMT
Howard (115)					
	Interstate				
	Rural (Population < 5,000)	22.074	88.296	445,391.334	150,036.416
	Small Urban (Population 5,000 – 49,999)	11.421	45.684	246,185.398	80,618.014
	Subtotal	33.495	133.980	691,576.732	230,654.430
	Principal Arterial				
	Rural (Population < 5,000)	36.140	144.560	213,269.029	37,354.648
	Small Urban (Population 5,000 – 49,999)	17.052	76.060	162,056.206	17,761.273
	Subtotal	53.192	220.620	375,325.235	55,115.921
	Minor Arterial				
	Rural (Population < 5,000)	33.226	66.452	85,983.072	20,667.989
	Small Urban (Population 5,000 – 49,999)	12.072	33.572	53,169.730	3,859.711
	Subtotal	45.298	100.024	139,152.802	24,527.700
	Major Collector				
	Rural (Population < 5,000)	201.943	404.684	147,351.386	34,568.842
	Small Urban (Population 5,000 – 49,999)	49.636	98.220	51,022.722	1,874.761
	Subtotal	251.579	502.904	198,374.108	36,443.603
	Minor Collector				
	Rural (Population < 5,000)	14.150	28.300	1,535.692	741.270
	Small Urban (Population 5,000 – 49,999)	0.494	0.988	94.140	2.976
	Subtotal	14.644	29.288	1,629.832	744.246

Mileage

by County by Functional System by Population Classification

County	Functional System	Centerline	Lane	DVMT	Truck DVMT
	Local				
	Rural (Population < 5,000)	505.936	1,011.872	53,863.533	1,506.594
	Small Urban (Population 5,000 – 49,999)	161.152	322.304	62,611.490	2,064.370
	Subtotal	667.088	1,334.176	116,475.023	3,570.964
	County Total	1,065.296	2,320.992	1,522,533.732	351,056.864

Mileage

by County by Functional System by Population Classification

County	Functional System	Centerline	Lane	DVMT	Truck DVMT
Hudspeth (116)					
	Interstate				
	Rural (Population < 5,000)	73.417	293.668	1,295,711.238	597,623.886
	Subtotal	73.417	293.668	1,295,711.238	597,623.886
	Principal Arterial				
	Rural (Population < 5,000)	65.485	130.970	136,511.261	23,515.290
	Subtotal	65.485	130.970	136,511.261	23,515.290
	Major Collector				
	Rural (Population < 5,000)	152.942	305.305	33,091.594	2,685.340
	Subtotal	152.942	305.305	33,091.594	2,685.340
	Minor Collector				
	Rural (Population < 5,000)	48.441	96.882	5,304.284	750.830
	Subtotal	48.441	96.882	5,304.284	750.830
	Local				
	Rural (Population < 5,000)	493.268	986.536	18,799.918	646.589
	Subtotal	493.268	986.536	18,799.918	646.589
	County Total	833.553	1,813.361	1,489,418.295	625,221.935

Mileage

by County by Functional System by Population Classification

County	Functional System	Centerline	Lane	DVMT	Truck DVMT
Hunt (117)					
	Interstate				
	Rural (Population < 5,000)	24.047	96.188	897,190.767	284,150.629
	Small Urban (Population 5,000 – 49,999)	5.712	22.848	209,168.837	68,740.911
	Subtotal	29.759	119.036	1,106,359.604	352,891.540
	Principal Arterial				
	Rural (Population < 5,000)	61.837	179.468	501,345.151	54,153.999
	Small Urban (Population 5,000 – 49,999)	31.434	90.938	337,349.390	31,791.321
	Subtotal	93.271	270.406	838,694.541	85,945.320
	Minor Arterial				
	Rural (Population < 5,000)	51.642	108.980	203,353.193	29,478.816
	Small Urban (Population 5,000 – 49,999)	31.624	81.216	177,991.307	13,504.469
	Subtotal	83.266	190.196	381,344.500	42,983.285
	Major Collector				
	Rural (Population < 5,000)	283.060	566.120	396,000.299	24,290.738
	Small Urban (Population 5,000 – 49,999)	48.260	96.978	115,769.869	5,212.332
	Subtotal	331.320	663.098	511,770.168	29,503.070
	Minor Collector				
	Rural (Population < 5,000)	147.138	294.276	52,931.241	2,926.611
	Small Urban (Population 5,000 – 49,999)	7.227	14.454	7,825.180	252.532
	Subtotal	154.365	308.730	60,756.421	3,179.143

Mileage

by County by Functional System by Population Classification

County	Functional System	Centerline	Lane	DVMT	Truck DVMT
	Local				
	Rural (Population < 5,000)	1,078.290	2,156.580	77,386.502	2,669.873
	Small Urban (Population 5,000 – 49,999)	262.361	524.722	58,002.253	2,128.321
	Subtotal	1,340.651	2,681.302	135,388.755	4,798.194
	County Total	2,032.632	4,232.768	3,034,313.989	519,300.552

Mileage

by County by Functional System by Population Classification

County	Functional System	Centerline	Lane	DVMT	Truck DVMT
Hutchinson (118)					
	Minor Arterial				
	Rural (Population < 5,000)	54.057	153.180	145,776.813	22,244.032
	Small Urban (Population 5,000 – 49,999)	19.764	62.300	114,218.035	9,223.140
	Subtotal	73.821	215.480	259,994.848	31,467.172
	Major Collector				
	Rural (Population < 5,000)	87.829	177.478	58,458.309	10,160.862
	Small Urban (Population 5,000 – 49,999)	12.796	31.676	29,556.716	1,387.446
	Subtotal	100.625	209.154	88,015.025	11,548.308
	Minor Collector				
	Rural (Population < 5,000)	53.641	107.282	7,142.566	734.199
	Subtotal	53.641	107.282	7,142.566	734.199
	Local				
	Rural (Population < 5,000)	388.400	769.602	14,254.137	291.428
	Small Urban (Population 5,000 – 49,999)	87.661	175.322	15,978.887	476.614
	Subtotal	476.061	944.924	30,233.024	768.042
	County Total	704.148	1,476.840	385,385.463	44,517.721

Mileage

by County by Functional System by Population Classification

County	Functional System	Centerline	Lane	DVMT	Truck DVMT
Irion (119)					
	Minor Arterial				
	Rural (Population < 5,000)	41.250	82.880	256,434.204	32,743.395
	Subtotal	41.250	82.880	256,434.204	32,743.395
	Major Collector				
	Rural (Population < 5,000)	80.546	161.092	58,948.646	11,813.469
	Subtotal	80.546	161.092	58,948.646	11,813.469
	Minor Collector				
	Rural (Population < 5,000)	8.623	17.246	1,241.742	90.738
	Subtotal	8.623	17.246	1,241.742	90.738
	Local				
	Rural (Population < 5,000)	127.804	255.608	7,597.550	269.459
	Subtotal	127.804	255.608	7,597.550	269.459
	County Total	258.223	516.826	324,222.142	44,917.061

Mileage

by County by Functional System by Population Classification

County	Functional System	Centerline	Lane	DVMT	Truck DVMT
Jack (120)					
	Principal Arterial				
	Rural (Population < 5,000)	48.213	126.484	146,256.493	29,872.950
	Subtotal	48.213	126.484	146,256.493	29,872.950
	Minor Arterial				
	Rural (Population < 5,000)	43.557	89.722	104,993.962	24,738.659
	Subtotal	43.557	89.722	104,993.962	24,738.659
	Major Collector				
	Rural (Population < 5,000)	120.220	240.758	63,917.391	17,806.799
	Subtotal	120.220	240.758	63,917.391	17,806.799
	Minor Collector				
	Rural (Population < 5,000)	94.901	189.802	11,544.926	2,990.890
	Subtotal	94.901	189.802	11,544.926	2,990.890
	Local				
	Rural (Population < 5,000)	409.402	818.804	19,193.611	584.012
	Subtotal	409.402	818.804	19,193.611	584.012
	County Total	716.293	1,465.570	345,906.383	75,993.310

Mileage

by County by Functional System by Population Classification

County	Functional System	Centerline	Lane	DVMT	Truck DVMT
Jackson (121)					
	Principal Arterial				
	Rural (Population < 5,000)	19.161	76.644	423,668.503	104,002.245
	Small Urban (Population 5,000 – 49,999)	5.426	21.108	99,074.361	24,407.151
	Subtotal	24.587	97.752	522,742.864	128,409.396
	Minor Arterial				
	Rural (Population < 5,000)	14.961	29.922	74,521.062	8,771.337
	Small Urban (Population 5,000 – 49,999)	2.831	6.924	17,968.275	1,763.936
	Subtotal	17.792	36.846	92,489.337	10,535.273
	Major Collector				
	Rural (Population < 5,000)	177.199	354.398	266,463.464	63,186.566
	Small Urban (Population 5,000 – 49,999)	18.952	37.904	19,149.204	1,836.348
	Subtotal	196.151	392.302	285,612.668	65,022.914
	Minor Collector				
	Rural (Population < 5,000)	71.438	142.876	44,745.796	6,497.212
	Subtotal	71.438	142.876	44,745.796	6,497.212
	Local				
	Rural (Population < 5,000)	493.043	986.086	21,492.850	384.819
	Small Urban (Population 5,000 – 49,999)	44.427	89.144	7,689.063	250.598
	Subtotal	537.470	1,075.230	29,181.913	635.417
	County Total	847.438	1,745.006	974,772.578	211,100.212

Mileage

by County by Functional System by Population Classification

County	Functional System	Centerline	Lane	DVMT	Truck DVMT
Jasper (122)					
	Principal Arterial				
	Rural (Population < 5,000)	71.926	251.351	544,248.852	97,612.915
	Small Urban (Population 5,000 – 49,999)	11.094	40.196	109,705.238	13,921.961
	Subtotal	83.020	291.547	653,954.090	111,534.876
	Minor Arterial				
	Rural (Population < 5,000)	48.539	97.884	180,276.420	20,364.368
	Small Urban (Population 5,000 – 49,999)	5.985	16.964	18,286.539	1,669.814
	Subtotal	54.524	114.848	198,562.959	22,034.182
	Major Collector				
	Rural (Population < 5,000)	139.380	279.096	172,859.248	30,327.631
	Small Urban (Population 5,000 – 49,999)	13.377	26.754	16,486.127	1,280.677
	Subtotal	152.757	305.850	189,345.375	31,608.308
	Minor Collector				
	Rural (Population < 5,000)	50.565	101.130	18,547.681	4,548.626
	Small Urban (Population 5,000 – 49,999)	1.735	3.470	989.030	251.025
	Subtotal	52.300	104.600	19,536.711	4,799.651
	Local				
	Rural (Population < 5,000)	696.725	1,393.328	97,591.233	3,048.268
	Small Urban (Population 5,000 – 49,999)	62.925	125.850	25,992.033	872.804
	Subtotal	759.650	1,519.178	123,583.266	3,921.072
	County Total	1,102.251	2,336.023	1,184,982.401	173,898.089

Mileage

by County by Functional System by Population Classification

County	Functional System	Centerline	Lane	DVMT	Truck DVMT
Jeff Davis (123)					
	Interstate				
	Rural (Population < 5,000)	6.998	27.992	100,567.520	54,572.282
	Subtotal	6.998	27.992	100,567.520	54,572.282
	Minor Arterial				
	Rural (Population < 5,000)	25.884	51.768	19,685.163	3,319.697
	Subtotal	25.884	51.768	19,685.163	3,319.697
	Major Collector				
	Rural (Population < 5,000)	165.577	332.072	76,597.733	11,502.040
	Subtotal	165.577	332.072	76,597.733	11,502.040
	Minor Collector				
	Rural (Population < 5,000)	27.931	55.862	1,436.667	267.005
	Subtotal	27.931	55.862	1,436.667	267.005
	Local				
	Rural (Population < 5,000)	56.091	112.182	4,036.793	165.390
	Subtotal	56.091	112.182	4,036.793	165.390
	County Total	282.481	579.876	202,323.876	69,826.414

Mileage

by County by Functional System by Population Classification

County	Functional System	Centerline	Lane	DVMT	Truck DVMT
Jefferson (124)					
	Interstate				
	Rural (Population < 5,000)	14.195	56.780	615,219.681	188,053.020
	Urbanized (Population 50,000 – 199,999)	10.115	67.613	775,880.200	153,985.993
	Subtotal	24.310	124.393	1,391,099.881	342,039.013
	Other Freeway-Expressway				
	Urbanized (Population 50,000 – 199,999)	30.254	121.174	1,339,685.520	94,119.539
	Subtotal	30.254	121.174	1,339,685.520	94,119.539
	Principal Arterial				
	Rural (Population < 5,000)	34.977	140.128	380,480.828	34,995.094
	Urbanized (Population 50,000 – 199,999)	91.111	384.341	1,678,365.959	97,582.757
	Subtotal	126.088	524.469	2,058,846.787	132,577.851
	Minor Arterial				
	Rural (Population < 5,000)	40.837	81.674	167,299.169	18,300.957
	Urbanized (Population 50,000 – 199,999)	166.948	476.687	952,360.928	48,437.527
	Subtotal	207.785	558.361	1,119,660.097	66,738.484
	Major Collector				
	Rural (Population < 5,000)	90.340	180.896	114,141.235	10,460.968
	Urbanized (Population 50,000 – 199,999)	191.892	391.883	615,280.382	21,683.344
	Subtotal	282.232	572.779	729,421.617	32,144.312

Mileage

by County by Functional System by Population Classification

County	Functional System	Centerline	Lane	DVMT	Truck DVMT
	Minor Collector				
	Rural (Population < 5,000)	9.083	18.166	4,660.611	197.649
	Urbanized (Population 50,000 – 199,999)	2.809	5.618	5,097.061	260.435
	Subtotal	11.892	23.784	9,757.672	458.084
	Local				
	Rural (Population < 5,000)	351.145	701.386	109,894.122	3,582.217
	Urbanized (Population 50,000 – 199,999)	949.343	1,899.467	458,296.409	14,627.853
	Subtotal	1,300.488	2,600.853	568,190.531	18,210.070
	County Total	1,983.049	4,525.813	7,216,662.105	686,287.353

Mileage

by County by Functional System by Population Classification

County	Functional System	Centerline	Lane	DVMT	Truck DVMT
Jim Hogg (125)					
	Minor Arterial				
	Rural (Population < 5,000)	46.586	95.106	91,950.156	15,817.291
	Subtotal	46.586	95.106	91,950.156	15,817.291
	Major Collector				
	Rural (Population < 5,000)	97.670	196.075	76,576.020	9,250.946
	Subtotal	97.670	196.075	76,576.020	9,250.946
	Local				
	Rural (Population < 5,000)	101.359	202.718	9,344.525	282.994
	Subtotal	101.359	202.718	9,344.525	282.994
	County Total	245.615	493.899	177,870.701	25,351.231

Mileage

by County by Functional System by Population Classification

County	Functional System	Centerline	Lane	DVMT	Truck DVMT
Jim Wells (126)					
	Principal Arterial				
	Rural (Population < 5,000)	61.864	247.456	633,978.777	181,744.399
	Small Urban (Population 5,000 – 49,999)	13.708	54.832	151,018.478	26,143.762
	Subtotal	75.572	302.288	784,997.255	207,888.161
	Minor Arterial				
	Rural (Population < 5,000)	36.447	74.860	192,230.451	23,077.559
	Small Urban (Population 5,000 – 49,999)	16.610	54.167	108,979.372	5,891.924
	Subtotal	53.057	129.027	301,209.823	28,969.483
	Major Collector				
	Rural (Population < 5,000)	105.166	210.653	106,572.215	20,714.132
	Small Urban (Population 5,000 – 49,999)	29.508	64.898	69,048.314	2,868.602
	Subtotal	134.674	275.551	175,620.529	23,582.734
	Minor Collector				
	Rural (Population < 5,000)	66.835	133.670	15,738.959	2,853.567
	Small Urban (Population 5,000 – 49,999)	7.699	17.376	7,310.551	235.294
	Subtotal	74.534	151.046	23,049.510	3,088.861
	Local				
	Rural (Population < 5,000)	548.308	1,096.961	46,621.296	1,692.526
	Small Urban (Population 5,000 – 49,999)	90.924	181.848	28,300.313	909.766
	Subtotal	639.232	1,278.809	74,921.609	2,602.292
	County Total	977.069	2,136.721	1,359,798.726	266,131.531

Mileage

by County by Functional System by Population Classification

County	Functional System	Centerline	Lane	DVMT	Truck DVMT
Johnson (127)					
	Interstate				
	Rural (Population < 5,000)	16.277	65.108	638,090.672	140,881.817
	Large Urbanized (Population 200,000+)	6.847	27.478	389,099.473	73,381.055
	Subtotal	23.124	92.586	1,027,190.145	214,262.872
	Other Freeway-Expressway				
	Rural (Population < 5,000)	0.115	0.460	1,472.690	169.395
	Small Urban (Population 5,000 – 49,999)	14.163	51.156	153,138.135	24,292.494
	Large Urbanized (Population 200,000+)	10.576	42.304	148,545.835	7,973.544
	Subtotal	24.854	93.920	303,156.660	32,435.433
	Principal Arterial				
	Rural (Population < 5,000)	24.833	78.816	395,182.061	66,768.911
	Small Urban (Population 5,000 – 49,999)	18.274	73.674	328,632.908	43,476.815
	Large Urbanized (Population 200,000+)	11.372	51.116	261,748.411	13,533.365
	Subtotal	54.479	203.606	985,563.380	123,779.091
	Minor Arterial				
	Rural (Population < 5,000)	23.106	46.212	126,615.322	11,252.858
	Small Urban (Population 5,000 – 49,999)	16.747	34.236	129,084.421	15,745.890
	Large Urbanized (Population 200,000+)	22.747	63.610	240,238.735	48,311.523
	Subtotal	62.600	144.058	495,938.478	75,310.271

Mileage

by County by Functional System by Population Classification

County	Functional System	Centerline	Lane	DVMT	Truck DVMT
	Major Collector				
	Rural (Population < 5,000)	188.414	377.420	361,847.620	24,530.520
	Small Urban (Population 5,000 – 49,999)	59.482	124.820	153,937.110	6,743.162
	Large Urbanized (Population 200,000+)	93.141	191.334	303,500.801	30,317.627
	Subtotal	341.037	693.574	819,285.531	61,591.309
	Minor Collector				
	Rural (Population < 5,000)	55.922	111.844	29,807.967	1,061.261
	Small Urban (Population 5,000 – 49,999)	13.434	26.868	17,614.193	565.413
	Large Urbanized (Population 200,000+)	21.037	42.074	21,283.873	683.504
	Subtotal	90.393	180.786	68,706.033	2,310.178
	Local				
	Rural (Population < 5,000)	665.141	1,330.282	214,411.030	6,489.700
	Small Urban (Population 5,000 – 49,999)	262.950	525.900	89,800.699	2,723.503
	Large Urbanized (Population 200,000+)	361.765	723.530	134,730.795	4,249.881
	Subtotal	1,289.856	2,579.712	438,942.524	13,463.084
	County Total	1,886.343	3,988.242	4,138,782.751	523,152.238

Mileage

by County by Functional System by Population Classification

County	Functional System	Centerline	Lane	DVMT	Truck DVMT
Jones (128)					
	Other Freeway-Expressway				
	Rural (Population < 5,000)	0.001	0.004	10.946	1.084
	Urbanized (Population 50,000 – 199,999)	0.130	0.520	1,541.000	151.588
	Subtotal	0.131	0.524	1,551.946	152.672
	Principal Arterial				
	Rural (Population < 5,000)	33.830	135.320	225,009.782	29,410.609
	Subtotal	33.830	135.320	225,009.782	29,410.609
	Minor Arterial				
	Rural (Population < 5,000)	75.686	188.374	104,487.687	18,526.461
	Urbanized (Population 50,000 – 199,999)	0.368	0.736	838.304	70.656
	Subtotal	76.054	189.110	105,325.991	18,597.117
	Major Collector				
	Rural (Population < 5,000)	309.615	619.950	130,625.424	19,285.432
	Urbanized (Population 50,000 – 199,999)	2.480	4.960	3,276.408	290.840
	Subtotal	312.095	624.910	133,901.832	19,576.272
	Minor Collector				
	Rural (Population < 5,000)	58.955	117.910	4,065.596	688.330
	Subtotal	58.955	117.910	4,065.596	688.330
	Local				
	Rural (Population < 5,000)	984.017	1,968.034	23,897.741	296.729
	Urbanized (Population 50,000 – 199,999)	1.053	2.106	280.100	9.002
	Subtotal	985.070	1,970.140	24,177.841	305.731

Mileage

by County by Functional System by Population Classification

County	Functional System	Centerline	Lane	DVMT	Truck DVMT
	County Total	1,466.135	3,037.914	494,032.988	68,730.731

Mileage

by County by Functional System by Population Classification

County	Functional System	Centerline	Lane	DVMT	Truck DVMT
Karnes (129)					
	Principal Arterial				
	Rural (Population < 5,000)	35.424	84.542	215,812.979	40,264.727
	Small Urban (Population 5,000 – 49,999)	4.401	10.250	39,945.705	7,138.278
	Subtotal	39.825	94.792	255,758.684	47,403.005
	Minor Arterial				
	Rural (Population < 5,000)	27.417	56.576	137,881.409	38,299.477
	Small Urban (Population 5,000 – 49,999)	7.538	15.076	31,500.468	6,099.808
	Subtotal	34.955	71.652	169,381.877	44,399.285
	Major Collector				
	Rural (Population < 5,000)	181.180	365.266	311,603.868	63,612.277
	Small Urban (Population 5,000 – 49,999)	3.489	6.978	8,926.878	797.340
	Subtotal	184.669	372.244	320,530.746	64,409.617
	Minor Collector				
	Rural (Population < 5,000)	100.540	201.080	58,676.846	9,961.010
	Small Urban (Population 5,000 – 49,999)	1.222	2.444	1,303.701	243.398
	Subtotal	101.762	203.524	59,980.547	10,204.408
	Local				
	Rural (Population < 5,000)	569.347	1,138.694	34,455.140	1,207.825
	Small Urban (Population 5,000 – 49,999)	28.993	57.986	1,962.730	56.296
	Subtotal	598.340	1,196.680	36,417.870	1,264.121
	County Total	959.551	1,938.892	842,069.724	167,680.436

Mileage

by County by Functional System by Population Classification

County	Functional System	Centerline	Lane	DVMT	Truck DVMT
Kaufman (130)					
	Interstate				
	Rural (Population < 5,000)	14.397	57.588	632,189.887	193,192.322
	Small Urban (Population 5,000 – 49,999)	12.542	55.924	495,724.879	160,724.495
	Subtotal	26.939	113.512	1,127,914.766	353,916.817
	Other Freeway-Expressway				
	Rural (Population < 5,000)	8.933	35.732	261,079.402	25,796.886
	Small Urban (Population 5,000 – 49,999)	17.009	68.036	706,634.971	46,105.306
	Large Urbanized (Population 200,000+)	0.746	2.984	25,617.281	2,637.915
	Subtotal	26.688	106.752	993,331.654	74,540.107
	Principal Arterial				
	Rural (Population < 5,000)	28.136	112.544	401,932.250	38,734.991
	Small Urban (Population 5,000 – 49,999)	14.065	53.570	197,953.199	14,177.320
	Subtotal	42.201	166.114	599,885.449	52,912.311
	Minor Arterial				
	Rural (Population < 5,000)	61.977	126.052	359,251.199	39,229.652
	Small Urban (Population 5,000 – 49,999)	38.966	94.012	452,547.790	19,918.675
	Large Urbanized (Population 200,000+)	0.357	0.714	915.348	29.274
	Subtotal	101.300	220.778	812,714.337	59,177.601

Mileage

by County by Functional System by Population Classification

County	Functional System	Centerline	Lane	DVMT	Truck DVMT
	Major Collector				
	Rural (Population < 5,000)	169.318	339.346	372,844.185	24,791.326
	Small Urban (Population 5,000 – 49,999)	105.998	234.160	247,499.803	15,263.861
	Large Urbanized (Population 200,000+)	7.655	15.310	13,259.230	372.993
	Subtotal	282.971	588.816	633,603.218	40,428.180
	Minor Collector				
	Rural (Population < 5,000)	85.488	170.976	80,873.763	11,307.159
	Small Urban (Population 5,000 – 49,999)	1.784	3.568	184.417	5.609
	Subtotal	87.272	174.544	81,058.180	11,312.768
	Local				
	Rural (Population < 5,000)	720.611	1,441.222	100,002.165	3,064.318
	Small Urban (Population 5,000 – 49,999)	300.462	600.924	107,980.652	3,344.354
	Large Urbanized (Population 200,000+)	18.107	38.026	3,061.381	92.787
	Subtotal	1,039.180	2,080.172	211,044.198	6,501.459
	County Total	1,606.551	3,450.688	4,459,551.802	598,789.243

Mileage

by County by Functional System by Population Classification

County	Functional System	Centerline	Lane	DVMT	Truck DVMT
Kendall (131)					
	Interstate				
	Rural (Population < 5,000)	15.665	62.660	351,865.187	67,595.810
	Small Urban (Population 5,000 – 49,999)	7.244	28.976	293,185.649	43,521.323
	Subtotal	22.909	91.636	645,050.836	111,117.133
	Principal Arterial				
	Rural (Population < 5,000)	17.330	37.708	150,259.324	5,150.122
	Small Urban (Population 5,000 – 49,999)	7.948	23.680	118,658.629	4,236.383
	Subtotal	25.278	61.388	268,917.953	9,386.505
	Minor Arterial				
	Rural (Population < 5,000)	58.306	124.762	167,710.342	17,267.140
	Small Urban (Population 5,000 – 49,999)	3.571	7.142	21,185.434	707.851
	Subtotal	61.877	131.904	188,895.776	17,974.991
	Major Collector				
	Rural (Population < 5,000)	54.481	108.962	56,124.478	9,404.169
	Small Urban (Population 5,000 – 49,999)	16.639	34.863	44,681.733	2,001.072
	Subtotal	71.120	143.825	100,806.211	11,405.241
	Minor Collector				
	Rural (Population < 5,000)	20.482	40.964	18,770.861	1,688.735
	Subtotal	20.482	40.964	18,770.861	1,688.735

Mileage

by County by Functional System by Population Classification

County	Functional System	Centerline	Lane	DVMT	Truck DVMT
	Local				
	Rural (Population < 5,000)	400.908	801.816	46,391.923	1,418.624
	Small Urban (Population 5,000 – 49,999)	63.247	126.494	27,942.468	925.873
	Large Urbanized (Population 200,000+)	16.635	33.270	6,279.330	193.110
	Subtotal	480.790	961.580	80,613.721	2,537.607
	County Total	682.456	1,431.297	1,303,055.358	154,110.212

Mileage

by County by Functional System by Population Classification

County	Functional System	Centerline	Lane	DVMT	Truck DVMT
Kent (132)					
	Minor Arterial				
	Rural (Population < 5,000)	65.288	130.576	31,226.893	7,049.019
	Subtotal	65.288	130.576	31,226.893	7,049.019
	Major Collector				
	Rural (Population < 5,000)	59.324	118.648	10,666.545	2,549.474
	Subtotal	59.324	118.648	10,666.545	2,549.474
	Minor Collector				
	Rural (Population < 5,000)	40.058	80.116	2,006.390	629.223
	Subtotal	40.058	80.116	2,006.390	629.223
	Local				
	Rural (Population < 5,000)	225.847	451.694	4,159.865	6.265
	Subtotal	225.847	451.694	4,159.865	6.265
	County Total	390.517	781.034	48,059.693	10,233.981

Mileage

by County by Functional System by Population Classification

County	Functional System	Centerline	Lane	DVMT	Truck DVMT
Kerr (133)					
	Interstate				
	Rural (Population < 5,000)	34.292	137.168	440,529.227	152,483.899
	Small Urban (Population 5,000 – 49,999)	3.209	12.836	43,047.205	14,594.266
	Subtotal	37.501	150.004	483,576.432	167,078.165
	Principal Arterial				
	Rural (Population < 5,000)	25.969	59.599	163,901.375	10,816.483
	Small Urban (Population 5,000 – 49,999)	24.534	83.936	312,774.186	14,453.752
	Subtotal	50.503	143.535	476,675.561	25,270.235
	Minor Arterial				
	Rural (Population < 5,000)	28.439	59.149	43,021.761	4,482.466
	Small Urban (Population 5,000 – 49,999)	12.880	38.387	105,479.932	9,057.197
	Subtotal	41.319	97.536	148,501.693	13,539.663
	Major Collector				
	Rural (Population < 5,000)	146.178	292.797	119,260.508	14,672.283
	Small Urban (Population 5,000 – 49,999)	26.017	52.926	58,594.267	2,831.967
	Subtotal	172.195	345.723	177,854.775	17,504.250
	Minor Collector				
	Rural (Population < 5,000)	17.651	35.302	7,359.796	450.479
	Small Urban (Population 5,000 – 49,999)	1.965	3.930	448.546	14.104
	Subtotal	19.616	39.232	7,808.342	464.583

Mileage

by County by Functional System by Population Classification

County	Functional System	Centerline	Lane	DVMT	Truck DVMT
	Local				
	Rural (Population < 5,000)	407.448	814.896	34,314.775	1,128.016
	Small Urban (Population 5,000 – 49,999)	174.918	349.836	57,283.538	1,892.358
	Subtotal	582.366	1,164.732	91,598.313	3,020.374
	County Total	903.500	1,940.762	1,386,015.116	226,877.270

Mileage

by County by Functional System by Population Classification

County	Functional System	Centerline	Lane	DVMT	Truck DVMT
Kimble (134)					
	Interstate				
	Rural (Population < 5,000)	43.810	175.240	508,962.442	190,726.092
	Subtotal	43.810	175.240	508,962.442	190,726.092
	Principal Arterial				
	Rural (Population < 5,000)	14.498	31.732	14,554.017	2,178.540
	Subtotal	14.498	31.732	14,554.017	2,178.540
	Minor Arterial				
	Rural (Population < 5,000)	60.036	120.962	84,160.847	18,823.049
	Subtotal	60.036	120.962	84,160.847	18,823.049
	Major Collector				
	Rural (Population < 5,000)	83.765	171.880	34,148.445	3,819.485
	Subtotal	83.765	171.880	34,148.445	3,819.485
	Minor Collector				
	Rural (Population < 5,000)	121.006	242.012	19,084.808	2,322.584
	Subtotal	121.006	242.012	19,084.808	2,322.584
	Local				
	Rural (Population < 5,000)	317.432	634.864	7,248.260	83.919
	Subtotal	317.432	634.864	7,248.260	83.919
	County Total	640.547	1,376.690	668,158.819	217,953.669

Mileage

by County by Functional System by Population Classification

County	Functional System	Centerline	Lane	DVMT	Truck DVMT
King (135)					
	Principal Arterial				
	Rural (Population < 5,000)	32.800	84.230	48,627.746	10,600.484
	Subtotal	32.800	84.230	48,627.746	10,600.484
	Minor Arterial				
	Rural (Population < 5,000)	31.075	62.150	25,421.960	5,816.455
	Subtotal	31.075	62.150	25,421.960	5,816.455
	Major Collector				
	Rural (Population < 5,000)	26.587	53.174	2,252.323	561.986
	Subtotal	26.587	53.174	2,252.323	561.986
	Minor Collector				
	Rural (Population < 5,000)	3.000	6.000	114.000	18.000
	Subtotal	3.000	6.000	114.000	18.000
	Local				
	Rural (Population < 5,000)	200.526	401.052	5,024.043	152.622
	Subtotal	200.526	401.052	5,024.043	152.622
	County Total	293.988	606.606	81,440.072	17,149.547

Mileage

by County by Functional System by Population Classification

County	Functional System	Centerline	Lane	DVMT	Truck DVMT
Kinney (136)					
	Principal Arterial				
	Rural (Population < 5,000)	51.492	103.748	183,014.532	29,615.386
	Subtotal	51.492	103.748	183,014.532	29,615.386
	Major Collector				
	Rural (Population < 5,000)	125.365	250.730	32,205.253	3,536.744
	Subtotal	125.365	250.730	32,205.253	3,536.744
	Minor Collector				
	Rural (Population < 5,000)	26.562	53.124	2,673.801	422.410
	Subtotal	26.562	53.124	2,673.801	422.410
	Local				
	Rural (Population < 5,000)	94.513	189.026	5,246.390	135.611
	Subtotal	94.513	189.026	5,246.390	135.611
	County Total	297.932	596.628	223,139.976	33,710.151

Mileage

by County by Functional System by Population Classification

County	Functional System	Centerline	Lane	DVMT	Truck DVMT
Kleberg (137)					
	Other Freeway-Expressway				
	Rural (Population < 5,000)	0.542	2.168	12,098.544	2,033.413
	Small Urban (Population 5,000 – 49,999)	3.382	13.528	71,087.418	12,200.036
	Subtotal	3.924	15.696	83,185.962	14,233.449
	Principal Arterial				
	Rural (Population < 5,000)	14.927	59.544	255,221.820	47,223.759
	Small Urban (Population 5,000 – 49,999)	3.741	14.964	72,015.294	10,430.434
	Subtotal	18.668	74.508	327,237.114	57,654.193
	Minor Arterial				
	Rural (Population < 5,000)	24.818	55.606	152,817.073	21,769.244
	Small Urban (Population 5,000 – 49,999)	17.615	57.136	138,710.721	14,993.744
	Subtotal	42.433	112.742	291,527.794	36,762.988
	Major Collector				
	Rural (Population < 5,000)	54.447	109.716	54,011.960	3,786.722
	Small Urban (Population 5,000 – 49,999)	31.470	67.120	86,446.774	3,933.176
	Large Urbanized (Population 200,000+)	0.001	0.002	0.873	0.026
	Subtotal	85.918	176.838	140,459.607	7,719.924
	Minor Collector				
	Rural (Population < 5,000)	29.379	58.758	11,643.853	1,091.359
	Small Urban (Population 5,000 – 49,999)	1.408	2.816	256.168	8.560
	Subtotal	30.787	61.574	11,900.021	1,099.919

Mileage

by County by Functional System by Population Classification

County	Functional System	Centerline	Lane	DVMT	Truck DVMT
	Local				
	Rural (Population < 5,000)	217.669	435.338	18,897.221	616.182
	Small Urban (Population 5,000 – 49,999)	99.154	198.308	35,663.624	1,091.303
	Subtotal	316.823	633.646	54,560.845	1,707.485
	County Total	498.553	1,075.004	908,871.343	119,177.958

Mileage

by County by Functional System by Population Classification

County	Functional System	Centerline	Lane	DVMT	Truck DVMT
Knox (138)					
	Principal Arterial				
	Rural (Population < 5,000)	43.532	113.010	79,883.542	19,099.570
	Subtotal	43.532	113.010	79,883.542	19,099.570
	Major Collector				
	Rural (Population < 5,000)	132.881	266.802	38,183.289	15,181.613
	Subtotal	132.881	266.802	38,183.289	15,181.613
	Minor Collector				
	Rural (Population < 5,000)	43.033	86.066	2,947.645	1,349.366
	Subtotal	43.033	86.066	2,947.645	1,349.366
	Local				
	Rural (Population < 5,000)	455.658	911.316	12,227.284	343.317
	Subtotal	455.658	911.316	12,227.284	343.317
	County Total	675.104	1,377.194	133,241.760	35,973.866

Mileage

by County by Functional System by Population Classification

County	Functional System	Centerline	Lane	DVMT	Truck DVMT
Lamar (139)					
	Principal Arterial				
	Rural (Population < 5,000)	61.427	184.763	519,229.627	76,411.639
	Small Urban (Population 5,000 – 49,999)	26.862	93.600	312,331.759	46,772.456
	Subtotal	88.289	278.363	831,561.386	123,184.095
	Minor Arterial				
	Rural (Population < 5,000)	3.557	7.114	21,745.409	746.979
	Small Urban (Population 5,000 – 49,999)	14.233	37.740	83,143.189	10,904.307
	Subtotal	17.790	44.854	104,888.598	11,651.286
	Major Collector				
	Rural (Population < 5,000)	283.976	567.952	215,151.237	14,299.505
	Small Urban (Population 5,000 – 49,999)	22.813	48.870	71,631.304	2,846.802
	Subtotal	306.789	616.822	286,782.541	17,146.307
	Minor Collector				
	Rural (Population < 5,000)	49.498	98.996	15,288.273	1,528.551
	Subtotal	49.498	98.996	15,288.273	1,528.551
	Local				
	Rural (Population < 5,000)	916.109	1,832.581	56,763.470	2,246.552
	Small Urban (Population 5,000 – 49,999)	173.521	347.042	34,581.440	1,210.515
	Subtotal	1,089.630	2,179.623	91,344.910	3,457.067
	County Total	1,551.996	3,218.658	1,329,865.708	156,967.306

Mileage

by County by Functional System by Population Classification

County	Functional System	Centerline	Lane	DVMT	Truck DVMT
Lamb (140)					
	Principal Arterial				
	Rural (Population < 5,000)	27.564	110.256	188,230.459	39,726.163
	Small Urban (Population 5,000 – 49,999)	6.229	24.916	38,146.531	8,600.594
	Subtotal	33.793	135.172	226,376.990	48,326.757
	Minor Arterial				
	Rural (Population < 5,000)	65.329	136.754	114,481.973	26,131.730
	Small Urban (Population 5,000 – 49,999)	11.294	29.646	27,622.140	3,748.967
	Subtotal	76.623	166.400	142,104.113	29,880.697
	Major Collector				
	Rural (Population < 5,000)	232.374	465.166	90,179.669	16,730.552
	Small Urban (Population 5,000 – 49,999)	6.611	13.222	5,527.114	247.261
	Subtotal	238.985	478.388	95,706.783	16,977.813
	Minor Collector				
	Rural (Population < 5,000)	56.589	113.178	4,384.185	595.903
	Subtotal	56.589	113.178	4,384.185	595.903
	Local				
	Rural (Population < 5,000)	1,214.006	2,428.012	23,756.060	111.707
	Small Urban (Population 5,000 – 49,999)	49.822	99.644	8,058.334	264.634
	Subtotal	1,263.828	2,527.656	31,814.394	376.341
	County Total	1,669.818	3,420.794	500,386.465	96,157.511

Mileage

by County by Functional System by Population Classification

County	Functional System	Centerline	Lane	DVMT	Truck DVMT
Lampasas (141)					
	Principal Arterial				
	Rural (Population < 5,000)	73.169	199.827	445,518.699	57,502.516
	Small Urban (Population 5,000 – 49,999)	5.575	21.362	63,458.310	7,487.684
	Large Urbanized (Population 200,000+)	3.858	19.123	51,940.044	2,874.652
	Subtotal	82.602	240.312	560,917.053	67,864.852
	Minor Arterial				
	Small Urban (Population 5,000 – 49,999)	1.327	2.654	7,819.230	1,314.924
	Subtotal	1.327	2.654	7,819.230	1,314.924
	Major Collector				
	Rural (Population < 5,000)	90.143	180.286	61,576.429	8,008.463
	Small Urban (Population 5,000 – 49,999)	14.562	29.124	19,111.508	1,472.198
	Large Urbanized (Population 200,000+)	13.584	32.200	41,417.163	2,737.350
	Subtotal	118.289	241.610	122,105.100	12,218.011
	Minor Collector				
	Rural (Population < 5,000)	86.039	172.078	20,383.189	1,167.991
	Small Urban (Population 5,000 – 49,999)	1.133	2.266	702.422	25.174
	Subtotal	87.172	174.344	21,085.611	1,193.165
	Local				
	Rural (Population < 5,000)	385.327	770.654	24,353.208	819.698
	Small Urban (Population 5,000 – 49,999)	45.571	91.142	8,477.498	265.822
	Large Urbanized (Population 200,000+)	34.083	67.645	10,755.326	346.087
	Subtotal	464.981	929.441	43,586.032	1,431.607

Mileage

by County by Functional System by Population Classification

County	Functional System	Centerline	Lane	DVMT	Truck DVMT
	County Total	754.371	1,588.361	755,513.026	84,022.559

Mileage

by County by Functional System by Population Classification

County	Functional System	Centerline	Lane	DVMT	Truck DVMT
La Salle (142)					
	Interstate				
	Rural (Population < 5,000)	44.095	176.380	889,060.566	442,199.958
	Subtotal	44.095	176.380	889,060.566	442,199.958
	Minor Arterial				
	Rural (Population < 5,000)	70.228	140.456	168,407.485	37,195.985
	Subtotal	70.228	140.456	168,407.485	37,195.985
	Major Collector				
	Rural (Population < 5,000)	173.191	349.682	169,748.052	22,194.066
	Subtotal	173.191	349.682	169,748.052	22,194.066
	Minor Collector				
	Rural (Population < 5,000)	4.954	11.520	2,767.463	507.007
	Subtotal	4.954	11.520	2,767.463	507.007
	Local				
	Rural (Population < 5,000)	246.872	493.744	8,759.660	300.350
	Subtotal	246.872	493.744	8,759.660	300.350
	County Total	539.340	1,171.782	1,238,743.226	502,397.366

Mileage

by County by Functional System by Population Classification

County	Functional System	Centerline	Lane	DVMT	Truck DVMT
Lavaca (143)					
	Principal Arterial				
	Rural (Population < 5,000)	5.542	22.168	33,083.432	5,046.044
	Subtotal	5.542	22.168	33,083.432	5,046.044
	Minor Arterial				
	Rural (Population < 5,000)	61.098	140.780	281,318.998	48,761.111
	Small Urban (Population 5,000 – 49,999)	5.289	12.990	22,323.107	2,715.794
	Subtotal	66.387	153.770	303,642.105	51,476.905
	Major Collector				
	Rural (Population < 5,000)	166.157	334.334	223,559.129	37,606.159
	Small Urban (Population 5,000 – 49,999)	4.001	8.234	9,052.625	1,524.418
	Subtotal	170.158	342.568	232,611.754	39,130.577
	Minor Collector				
	Rural (Population < 5,000)	83.409	166.818	31,093.866	4,948.827
	Small Urban (Population 5,000 – 49,999)	1.528	3.056	1,315.490	43.944
	Subtotal	84.937	169.874	32,409.356	4,992.771
	Local				
	Rural (Population < 5,000)	912.838	1,824.347	51,007.579	2,060.146
	Small Urban (Population 5,000 – 49,999)	31.958	63.916	6,443.463	193.176
	Subtotal	944.796	1,888.263	57,451.042	2,253.322
	County Total	1,271.820	2,576.643	659,197.689	102,899.619

Mileage

by County by Functional System by Population Classification

County	Functional System	Centerline	Lane	DVMT	Truck DVMT
Lee (144)					
	Principal Arterial				
	Rural (Population < 5,000)	32.976	131.904	322,949.282	46,520.767
	Small Urban (Population 5,000 – 49,999)	4.043	16.172	71,271.585	9,385.944
	Subtotal	37.019	148.076	394,220.867	55,906.711
	Minor Arterial				
	Rural (Population < 5,000)	30.585	121.932	162,155.139	43,463.858
	Small Urban (Population 5,000 – 49,999)	2.763	12.638	23,034.218	5,234.669
	Subtotal	33.348	134.570	185,189.357	48,698.527
	Major Collector				
	Rural (Population < 5,000)	98.237	196.474	104,458.909	14,821.871
	Small Urban (Population 5,000 – 49,999)	4.841	9.682	10,375.151	814.320
	Subtotal	103.078	206.156	114,834.060	15,636.191
	Minor Collector				
	Rural (Population < 5,000)	43.570	87.140	19,156.917	1,541.303
	Small Urban (Population 5,000 – 49,999)	0.251	0.502	77.057	2.510
	Subtotal	43.821	87.642	19,233.974	1,543.813
	Local				
	Rural (Population < 5,000)	476.712	953.424	39,837.842	1,259.729
	Small Urban (Population 5,000 – 49,999)	41.493	82.986	11,584.325	389.752
	Subtotal	518.205	1,036.410	51,422.167	1,649.481
	County Total	735.471	1,612.854	764,900.425	123,434.723

Mileage

by County by Functional System by Population Classification

County	Functional System	Centerline	Lane	DVMT	Truck DVMT
Leon (145)					
	Interstate				
	Rural (Population < 5,000)	28.515	114.060	971,073.419	317,820.702
	Subtotal	28.515	114.060	971,073.419	317,820.702
	Principal Arterial				
	Rural (Population < 5,000)	41.571	85.978	271,269.100	71,189.839
	Subtotal	41.571	85.978	271,269.100	71,189.839
	Minor Arterial				
	Rural (Population < 5,000)	71.049	142.098	175,078.172	28,103.268
	Subtotal	71.049	142.098	175,078.172	28,103.268
	Major Collector				
	Rural (Population < 5,000)	177.280	354.560	135,189.027	10,167.008
	Subtotal	177.280	354.560	135,189.027	10,167.008
	Minor Collector				
	Rural (Population < 5,000)	77.020	154.040	30,433.319	2,264.947
	Subtotal	77.020	154.040	30,433.319	2,264.947
	Local				
	Rural (Population < 5,000)	654.632	1,309.264	48,741.756	1,583.086
	Subtotal	654.632	1,309.264	48,741.756	1,583.086
	County Total	1,050.067	2,160.000	1,631,784.793	431,128.850

Mileage

by County by Functional System by Population Classification

County	Functional System	Centerline	Lane	DVMT	Truck DVMT
Liberty (146)					
	Interstate				
	Small Urban (Population 5,000 – 49,999)	0.274	1.096	11,486.354	1,516.042
	Subtotal	0.274	1.096	11,486.354	1,516.042
	Other Freeway-Expressway				
	Rural (Population < 5,000)	0.003	0.012	86.298	10.356
	Small Urban (Population 5,000 – 49,999)	8.148	32.592	263,030.967	32,732.773
	Subtotal	8.151	32.604	263,117.265	32,743.129
	Principal Arterial				
	Rural (Population < 5,000)	64.149	177.650	602,574.877	76,604.948
	Small Urban (Population 5,000 – 49,999)	25.472	81.575	311,646.589	30,916.334
	Subtotal	89.621	259.225	914,221.466	107,521.282
	Minor Arterial				
	Rural (Population < 5,000)	66.932	133.864	341,176.372	48,357.359
	Small Urban (Population 5,000 – 49,999)	18.783	39.140	134,897.196	14,174.985
	Subtotal	85.715	173.004	476,073.568	62,532.344
	Major Collector				
	Rural (Population < 5,000)	128.168	258.562	300,776.331	32,762.505
	Small Urban (Population 5,000 – 49,999)	46.385	93.302	104,850.435	4,377.808
	Subtotal	174.553	351.864	405,626.766	37,140.313

Mileage

by County by Functional System by Population Classification

County	Functional System	Centerline	Lane	DVMT	Truck DVMT
	Minor Collector				
	Rural (Population < 5,000)	47.232	94.464	36,920.139	3,059.223
	Small Urban (Population 5,000 – 49,999)	3.068	6.136	6,334.168	411.961
	Subtotal	50.300	100.600	43,254.307	3,471.184
	Local				
	Rural (Population < 5,000)	755.739	1,510.379	136,801.962	4,180.681
	Small Urban (Population 5,000 – 49,999)	195.370	390.740	68,350.731	2,207.394
	Subtotal	951.109	1,901.119	205,152.693	6,388.075
	County Total	1,359.723	2,819.512	2,318,932.419	251,312.369

Mileage

by County by Functional System by Population Classification

County	Functional System	Centerline	Lane	DVMT	Truck DVMT
Limestone (147)					
	Principal Arterial				
	Small Urban (Population 5,000 – 49,999)	5.158	18.374	50,935.058	5,022.023
	Subtotal	5.158	18.374	50,935.058	5,022.023
	Minor Arterial				
	Rural (Population < 5,000)	68.204	136.820	274,116.413	38,579.970
	Small Urban (Population 5,000 – 49,999)	6.386	15.214	29,574.541	2,689.282
	Subtotal	74.590	152.034	303,690.954	41,269.252
	Major Collector				
	Rural (Population < 5,000)	238.675	479.202	281,811.050	43,241.227
	Small Urban (Population 5,000 – 49,999)	12.432	24.864	16,463.617	586.999
	Subtotal	251.107	504.066	298,274.667	43,828.226
	Minor Collector				
	Rural (Population < 5,000)	100.237	200.474	24,666.834	3,029.570
	Small Urban (Population 5,000 – 49,999)	1.310	2.620	2,083.879	120.032
	Subtotal	101.547	203.094	26,750.713	3,149.602
	Local				
	Rural (Population < 5,000)	898.209	1,795.732	96,400.217	3,333.990
	Small Urban (Population 5,000 – 49,999)	44.906	89.812	8,489.706	255.410
	Subtotal	943.115	1,885.544	104,889.923	3,589.400
	County Total	1,375.517	2,763.112	784,541.315	96,858.503

Mileage

by County by Functional System by Population Classification

County	Functional System	Centerline	Lane	DVMT	Truck DVMT
Lipscomb (148)					
	Principal Arterial				
	Rural (Population < 5,000)	11.269	24.500	11,258.720	5,389.174
	Subtotal	11.269	24.500	11,258.720	5,389.174
	Minor Arterial				
	Rural (Population < 5,000)	3.659	7.318	5,697.624	1,074.848
	Subtotal	3.659	7.318	5,697.624	1,074.848
	Major Collector				
	Rural (Population < 5,000)	154.664	323.557	98,398.537	16,899.802
	Subtotal	154.664	323.557	98,398.537	16,899.802
	Minor Collector				
	Rural (Population < 5,000)	28.202	56.404	4,209.585	235.850
	Subtotal	28.202	56.404	4,209.585	235.850
	Local				
	Rural (Population < 5,000)	456.243	912.486	12,915.112	171.890
	Subtotal	456.243	912.486	12,915.112	171.890
	County Total	654.037	1,324.265	132,479.578	23,771.564

Mileage

by County by Functional System by Population Classification

County	Functional System	Centerline	Lane	DVMT	Truck DVMT
Live Oak (149)					
	Interstate				
	Rural (Population < 5,000)	44.266	177.064	861,809.131	219,220.280
	Subtotal	44.266	177.064	861,809.131	219,220.280
	Principal Arterial				
	Rural (Population < 5,000)	68.363	221.983	415,297.072	117,126.512
	Subtotal	68.363	221.983	415,297.072	117,126.512
	Minor Arterial				
	Rural (Population < 5,000)	21.372	44.801	95,298.696	32,089.011
	Subtotal	21.372	44.801	95,298.696	32,089.011
	Major Collector				
	Rural (Population < 5,000)	249.440	498.880	112,792.212	18,006.933
	Subtotal	249.440	498.880	112,792.212	18,006.933
	Minor Collector				
	Rural (Population < 5,000)	63.041	126.082	14,364.519	2,051.033
	Subtotal	63.041	126.082	14,364.519	2,051.033
	Local				
	Rural (Population < 5,000)	527.368	1,054.736	24,727.340	737.615
	Subtotal	527.368	1,054.736	24,727.340	737.615
	County Total	973.850	2,123.546	1,524,288.970	389,231.384

Mileage

by County by Functional System by Population Classification

County	Functional System	Centerline	Lane	DVMT	Truck DVMT
Llano (150)					
	Minor Arterial				
	Rural (Population < 5,000)	83.930	191.126	283,316.404	39,163.925
	Subtotal	83.930	191.126	283,316.404	39,163.925
	Major Collector				
	Rural (Population < 5,000)	112.652	237.796	149,712.300	13,502.451
	Small Urban (Population 5,000 – 49,999)	7.649	22.802	46,561.285	2,248.256
	Subtotal	120.301	260.598	196,273.585	15,750.707
	Minor Collector				
	Rural (Population < 5,000)	57.808	115.616	17,609.483	988.500
	Small Urban (Population 5,000 – 49,999)	6.403	12.806	4,576.626	187.882
	Subtotal	64.211	128.422	22,186.109	1,176.382
	Local				
	Rural (Population < 5,000)	515.195	1,030.390	17,225.127	265.602
	Small Urban (Population 5,000 – 49,999)	95.208	190.416	3,751.884	60.372
	Subtotal	610.403	1,220.806	20,977.011	325.974
	County Total	878.845	1,800.952	522,753.109	56,416.988

Mileage

by County by Functional System by Population Classification

County	Functional System	Centerline	Lane	DVMT	Truck DVMT
Loving (151)					
	Major Collector				
	Rural (Population < 5,000)	31.599	63.198	190,885.516	52,796.780
	Subtotal	31.599	63.198	190,885.516	52,796.780
	Minor Collector				
	Rural (Population < 5,000)	2.106	4.212	114.636	8.500
	Subtotal	2.106	4.212	114.636	8.500
	Local				
	Rural (Population < 5,000)	43.749	87.498	225,800.759	7,225.235
	Subtotal	43.749	87.498	225,800.759	7,225.235
	County Total	77.454	154.908	416,800.911	60,030.515

Mileage

by County by Functional System by Population Classification

County	Functional System	Centerline	Lane	DVMT	Truck DVMT
Lubbock (152)					
	Interstate				
	Rural (Population < 5,000)	9.325	37.300	172,199.701	24,869.013
	Large Urbanized (Population 200,000+)	11.981	64.308	455,028.294	41,421.844
	Subtotal	21.306	101.608	627,227.995	66,290.857
	Other Freeway-Expressway				
	Large Urbanized (Population 200,000+)	45.655	205.421	1,101,147.643	130,953.850
	Subtotal	45.655	205.421	1,101,147.643	130,953.850
	Principal Arterial				
	Rural (Population < 5,000)	44.014	164.700	455,554.741	67,779.273
	Small Urban (Population 5,000 – 49,999)	7.849	27.369	72,584.094	12,307.138
	Large Urbanized (Population 200,000+)	147.135	650.253	2,210,086.246	130,753.144
	Subtotal	198.998	842.322	2,738,225.081	210,839.555
	Minor Arterial				
	Rural (Population < 5,000)	36.465	75.624	101,683.382	6,766.729
	Small Urban (Population 5,000 – 49,999)	2.700	6.348	8,653.881	531.148
	Large Urbanized (Population 200,000+)	115.521	303.327	470,650.933	31,460.847
	Subtotal	154.686	385.299	580,988.196	38,758.724
	Major Collector				
	Rural (Population < 5,000)	262.238	543.920	205,356.309	22,178.608
	Small Urban (Population 5,000 – 49,999)	10.059	20.196	6,499.992	369.003
	Large Urbanized (Population 200,000+)	240.898	524.034	677,829.588	23,687.669
	Subtotal	513.195	1,088.150	889,685.889	46,235.280

Mileage

by County by Functional System by Population Classification

County	Functional System	Centerline	Lane	DVMT	Truck DVMT
	Minor Collector				
	Rural (Population < 5,000)	87.901	176.778	33,848.989	2,746.044
	Small Urban (Population 5,000 – 49,999)	3.622	7.244	3,277.190	214.006
	Large Urbanized (Population 200,000+)	6.426	17.388	9,492.343	414.583
	Subtotal	97.949	201.410	46,618.522	3,374.633
	Local				
	Rural (Population < 5,000)	1,020.037	2,040.077	116,720.087	3,852.431
	Small Urban (Population 5,000 – 49,999)	46.736	93.475	7,494.342	227.866
	Large Urbanized (Population 200,000+)	1,035.042	2,070.280	728,223.626	23,184.313
	Subtotal	2,101.815	4,203.832	852,438.055	27,264.610
	County Total	3,133.604	7,028.042	6,836,331.381	523,717.509

Mileage

by County by Functional System by Population Classification

County	Functional System	Centerline	Lane	DVMT	Truck DVMT
Lynn (153)					
	Principal Arterial				
	Rural (Population < 5,000)	34.456	137.824	306,224.977	55,935.615
	Subtotal	34.456	137.824	306,224.977	55,935.615
	Minor Arterial				
	Rural (Population < 5,000)	30.210	65.214	37,408.897	7,922.582
	Subtotal	30.210	65.214	37,408.897	7,922.582
	Major Collector				
	Rural (Population < 5,000)	231.063	464.134	68,479.499	10,134.333
	Subtotal	231.063	464.134	68,479.499	10,134.333
	Minor Collector				
	Rural (Population < 5,000)	57.089	116.064	3,714.885	421.836
	Subtotal	57.089	116.064	3,714.885	421.836
	Local				
	Rural (Population < 5,000)	918.298	1,836.596	12,697.155	39.283
	Subtotal	918.298	1,836.596	12,697.155	39.283
	County Total	1,271.116	2,619.832	428,525.413	74,453.649

Mileage

by County by Functional System by Population Classification

County	Functional System	Centerline	Lane	DVMT	Truck DVMT
Madison (154)					
	Interstate				
	Rural (Population < 5,000)	18.587	74.348	639,511.687	208,063.289
	Subtotal	18.587	74.348	639,511.687	208,063.289
	Principal Arterial				
	Rural (Population < 5,000)	34.384	110.316	207,573.088	26,024.436
	Subtotal	34.384	110.316	207,573.088	26,024.436
	Minor Arterial				
	Rural (Population < 5,000)	27.181	63.728	83,930.019	9,313.154
	Subtotal	27.181	63.728	83,930.019	9,313.154
	Major Collector				
	Rural (Population < 5,000)	93.415	186.830	95,924.479	8,460.145
	Subtotal	93.415	186.830	95,924.479	8,460.145
	Minor Collector				
	Rural (Population < 5,000)	97.200	194.400	42,921.565	3,203.851
	Subtotal	97.200	194.400	42,921.565	3,203.851
	Local				
	Rural (Population < 5,000)	286.287	572.574	25,010.659	831.603
	Subtotal	286.287	572.574	25,010.659	831.603
	County Total	557.054	1,202.196	1,094,871.497	255,896.478

Mileage

by County by Functional System by Population Classification

County	Functional System	Centerline	Lane	DVMT	Truck DVMT
Marion (155)					
	Principal Arterial				
	Rural (Population < 5,000)	11.952	47.808	103,918.110	34,650.277
	Subtotal	11.952	47.808	103,918.110	34,650.277
	Minor Arterial				
	Rural (Population < 5,000)	53.676	111.503	106,407.592	16,524.575
	Subtotal	53.676	111.503	106,407.592	16,524.575
	Major Collector				
	Rural (Population < 5,000)	77.662	155.598	58,512.225	9,895.846
	Subtotal	77.662	155.598	58,512.225	9,895.846
	Minor Collector				
	Rural (Population < 5,000)	27.907	55.814	7,279.459	443.699
	Subtotal	27.907	55.814	7,279.459	443.699
	Local				
	Rural (Population < 5,000)	382.031	768.132	39,577.359	1,395.929
	Subtotal	382.031	768.132	39,577.359	1,395.929
	County Total	553.228	1,138.855	315,694.745	62,910.326

Mileage

by County by Functional System by Population Classification

County	Functional System	Centerline	Lane	DVMT	Truck DVMT
Martin (156)					
	Interstate				
	Rural (Population < 5,000)	13.473	53.892	311,202.043	99,543.284
	Subtotal	13.473	53.892	311,202.043	99,543.284
	Principal Arterial				
	Rural (Population < 5,000)	37.048	78.022	209,292.944	39,399.282
	Subtotal	37.048	78.022	209,292.944	39,399.282
	Minor Arterial				
	Rural (Population < 5,000)	58.401	117.370	192,503.262	53,914.085
	Subtotal	58.401	117.370	192,503.262	53,914.085
	Major Collector				
	Rural (Population < 5,000)	116.402	243.492	108,757.608	30,164.174
	Subtotal	116.402	243.492	108,757.608	30,164.174
	Minor Collector				
	Rural (Population < 5,000)	45.721	91.442	29,184.077	11,639.280
	Subtotal	45.721	91.442	29,184.077	11,639.280
	Local				
	Rural (Population < 5,000)	488.573	977.146	41,742.100	1,361.070
	Subtotal	488.573	977.146	41,742.100	1,361.070
	County Total	759.618	1,561.364	892,682.034	236,021.175

Mileage

by County by Functional System by Population Classification

County	Functional System	Centerline	Lane	DVMT	Truck DVMT
Mason (157)					
	Minor Arterial				
	Rural (Population < 5,000)	75.597	188.223	152,933.542	23,415.227
	Subtotal	75.597	188.223	152,933.542	23,415.227
	Major Collector				
	Rural (Population < 5,000)	43.556	87.112	22,884.105	2,312.895
	Subtotal	43.556	87.112	22,884.105	2,312.895
	Minor Collector				
	Rural (Population < 5,000)	83.448	166.896	9,876.489	1,145.673
	Subtotal	83.448	166.896	9,876.489	1,145.673
	Local				
	Rural (Population < 5,000)	300.801	601.602	13,873.314	502.250
	Subtotal	300.801	601.602	13,873.314	502.250
	County Total	503.402	1,043.833	199,567.450	27,376.045

Mileage

by County by Functional System by Population Classification

County	Functional System	Centerline	Lane	DVMT	Truck DVMT
Matagorda (158)					
	Principal Arterial				
	Small Urban (Population 5,000 – 49,999)	11.028	36.676	173,553.494	10,668.743
	Subtotal	11.028	36.676	173,553.494	10,668.743
	Minor Arterial				
	Rural (Population < 5,000)	49.642	129.076	333,786.085	26,856.820
	Small Urban (Population 5,000 – 49,999)	10.073	23.768	68,806.139	4,521.110
	Subtotal	59.715	152.844	402,592.224	31,377.930
	Major Collector				
	Rural (Population < 5,000)	208.820	421.706	400,547.468	40,673.220
	Small Urban (Population 5,000 – 49,999)	22.727	45.454	46,715.364	1,970.629
	Subtotal	231.547	467.160	447,262.832	42,643.849
	Minor Collector				
	Rural (Population < 5,000)	55.808	111.616	32,341.837	2,065.638
	Small Urban (Population 5,000 – 49,999)	1.065	2.130	1,010.472	64.752
	Subtotal	56.873	113.746	33,352.309	2,130.390
	Local				
	Rural (Population < 5,000)	591.451	1,182.514	68,168.076	1,986.321
	Small Urban (Population 5,000 – 49,999)	100.118	200.236	22,996.733	747.986
	Subtotal	691.569	1,382.750	91,164.809	2,734.307
	County Total	1,050.732	2,153.176	1,147,925.668	89,555.219

Mileage

by County by Functional System by Population Classification

County	Functional System	Centerline	Lane	DVMT	Truck DVMT
Maverick (159)					
	Principal Arterial				
	Rural (Population < 5,000)	77.587	182.039	400,239.791	69,431.928
	Small Urban (Population 5,000 – 49,999)	21.766	68.188	257,352.844	24,889.655
	Subtotal	99.353	250.227	657,592.635	94,321.583
	Minor Arterial				
	Small Urban (Population 5,000 – 49,999)	10.423	31.034	184,595.821	14,194.581
	Subtotal	10.423	31.034	184,595.821	14,194.581
	Major Collector				
	Rural (Population < 5,000)	76.211	152.422	112,826.203	9,684.201
	Small Urban (Population 5,000 – 49,999)	26.109	56.722	75,306.303	4,441.435
	Subtotal	102.320	209.144	188,132.506	14,125.636
	Minor Collector				
	Rural (Population < 5,000)	47.935	95.870	17,972.567	5,283.818
	Small Urban (Population 5,000 – 49,999)	27.151	56.376	13,625.519	1,037.188
	Subtotal	75.086	152.246	31,598.086	6,321.006
	Local				
	Rural (Population < 5,000)	50.007	100.123	4,976.669	151.885
	Small Urban (Population 5,000 – 49,999)	145.101	290.478	23,738.146	754.252
	Subtotal	195.108	390.601	28,714.815	906.137
	County Total	482.290	1,033.252	1,090,633.863	129,868.943

Mileage

by County by Functional System by Population Classification

County	Functional System	Centerline	Lane	DVMT	Truck DVMT
McCulloch (160)					
	Principal Arterial				
	Rural (Population < 5,000)	58.822	128.991	165,794.718	23,309.688
	Small Urban (Population 5,000 – 49,999)	4.305	11.346	37,390.307	4,147.667
	Subtotal	63.127	140.337	203,185.025	27,457.355
	Minor Arterial				
	Rural (Population < 5,000)	67.546	135.092	135,865.143	24,421.126
	Small Urban (Population 5,000 – 49,999)	0.432	0.864	815.184	203.904
	Subtotal	67.978	135.956	136,680.327	24,625.030
	Major Collector				
	Rural (Population < 5,000)	74.751	149.502	21,136.928	3,574.124
	Small Urban (Population 5,000 – 49,999)	14.505	29.010	18,949.379	1,411.469
	Subtotal	89.256	178.512	40,086.307	4,985.593
	Minor Collector				
	Rural (Population < 5,000)	90.763	181.526	10,656.953	1,417.629
	Small Urban (Population 5,000 – 49,999)	1.375	2.750	150.554	4.758
	Subtotal	92.138	184.276	10,807.507	1,422.387
	Local				
	Rural (Population < 5,000)	408.476	816.952	7,803.336	57.166
	Small Urban (Population 5,000 – 49,999)	56.220	112.440	8,206.270	256.734
	Subtotal	464.696	929.392	16,009.606	313.900
	County Total	777.195	1,568.473	406,768.772	58,804.265

Mileage

by County by Functional System by Population Classification

County	Functional System	Centerline	Lane	DVMT	Truck DVMT
McLennan (161)					
	Interstate				
	Rural (Population < 5,000)	16.312	66.180	1,155,397.063	407,439.409
	Urbanized (Population 50,000 – 199,999)	23.491	114.274	2,069,383.582	602,891.787
	Subtotal	39.803	180.454	3,224,780.645	1,010,331.196
	Other Freeway-Expressway				
	Rural (Population < 5,000)	5.374	21.496	106,749.050	8,847.332
	Urbanized (Population 50,000 – 199,999)	20.501	89.123	508,793.412	32,544.715
	Subtotal	25.875	110.619	615,542.462	41,392.047
	Principal Arterial				
	Rural (Population < 5,000)	46.045	160.852	521,803.361	70,722.702
	Urbanized (Population 50,000 – 199,999)	55.772	224.785	955,572.326	72,964.725
	Subtotal	101.817	385.637	1,477,375.687	143,687.427
	Minor Arterial				
	Rural (Population < 5,000)	44.183	95.550	217,767.416	25,067.332
	Urbanized (Population 50,000 – 199,999)	125.979	376.679	992,876.296	70,853.118
	Subtotal	170.162	472.229	1,210,643.712	95,920.450
	Major Collector				
	Rural (Population < 5,000)	267.531	539.738	465,349.564	47,348.945
	Urbanized (Population 50,000 – 199,999)	205.504	422.366	713,643.154	25,581.460
	Subtotal	473.035	962.104	1,178,992.718	72,930.405

Mileage

by County by Functional System by Population Classification

County	Functional System	Centerline	Lane	DVMT	Truck DVMT
	Minor Collector				
	Rural (Population < 5,000)	69.244	136.169	28,842.572	2,352.348
	Subtotal	69.244	136.169	28,842.572	2,352.348
	Local				
	Rural (Population < 5,000)	1,199.673	2,392.794	217,483.106	7,092.716
	Urbanized (Population 50,000 – 199,999)	831.105	1,663.270	358,572.826	11,285.549
	Subtotal	2,030.778	4,056.064	576,055.932	18,378.265
	County Total	2,910.714	6,303.276	8,312,233.728	1,384,992.138

Mileage

by County by Functional System by Population Classification

County	Functional System	Centerline	Lane	DVMT	Truck DVMT
McMullen (162)					
	Principal Arterial				
	Rural (Population < 5,000)	3.499	6.998	5,948.300	1,871.965
	Subtotal	3.499	6.998	5,948.300	1,871.965
	Minor Arterial				
	Rural (Population < 5,000)	82.002	164.004	211,461.896	70,133.009
	Subtotal	82.002	164.004	211,461.896	70,133.009
	Major Collector				
	Rural (Population < 5,000)	77.048	154.096	46,849.012	11,891.186
	Subtotal	77.048	154.096	46,849.012	11,891.186
	Minor Collector				
	Rural (Population < 5,000)	7.449	14.898	1,834.029	164.432
	Subtotal	7.449	14.898	1,834.029	164.432
	Local				
	Rural (Population < 5,000)	168.464	336.928	12,079.568	321.504
	Subtotal	168.464	336.928	12,079.568	321.504
	County Total	338.462	676.924	278,172.805	84,382.096

Mileage

by County by Functional System by Population Classification

County	Functional System	Centerline	Lane	DVMT	Truck DVMT
Medina (163)					
	Interstate				
	Rural (Population < 5,000)	8.175	32.700	248,666.717	90,979.577
	Small Urban (Population 5,000 – 49,999)	4.490	17.960	117,176.982	46,898.948
	Subtotal	12.665	50.660	365,843.699	137,878.525
	Principal Arterial				
	Rural (Population < 5,000)	79.518	237.965	604,444.360	64,467.095
	Small Urban (Population 5,000 – 49,999)	4.836	17.237	56,250.000	4,897.406
	Subtotal	84.354	255.202	660,694.360	69,364.501
	Minor Arterial				
	Rural (Population < 5,000)	19.151	38.302	22,014.825	4,521.141
	Small Urban (Population 5,000 – 49,999)	5.755	11.510	13,834.268	2,060.014
	Subtotal	24.906	49.812	35,849.093	6,581.155
	Major Collector				
	Rural (Population < 5,000)	186.437	376.745	284,286.362	31,657.959
	Small Urban (Population 5,000 – 49,999)	27.942	58.076	55,214.403	5,149.259
	Subtotal	214.379	434.821	339,500.765	36,807.218
	Minor Collector				
	Rural (Population < 5,000)	35.773	71.546	12,238.970	1,437.597
	Subtotal	35.773	71.546	12,238.970	1,437.597

Mileage

by County by Functional System by Population Classification

County	Functional System	Centerline	Lane	DVMT	Truck DVMT
	Local				
	Rural (Population < 5,000)	794.308	1,588.616	70,267.436	2,298.336
	Small Urban (Population 5,000 – 49,999)	96.185	192.370	24,790.245	851.019
	Large Urbanized (Population 200,000+)	0.001	0.002	0.085	0.003
	Subtotal	890.494	1,780.988	95,057.766	3,149.358
	County Total	1,262.571	2,643.029	1,509,184.653	255,218.354

Mileage

by County by Functional System by Population Classification

County	Functional System	Centerline	Lane	DVMT	Truck DVMT
Menard (164)					
	Minor Arterial				
	Rural (Population < 5,000)	63.067	134.478	117,571.422	33,243.073
	Subtotal	63.067	134.478	117,571.422	33,243.073
	Major Collector				
	Rural (Population < 5,000)	55.615	111.543	20,850.773	2,725.109
	Subtotal	55.615	111.543	20,850.773	2,725.109
	Minor Collector				
	Rural (Population < 5,000)	63.256	126.512	7,168.577	1,064.702
	Subtotal	63.256	126.512	7,168.577	1,064.702
	Local				
	Rural (Population < 5,000)	141.698	276.368	2,786.270	59.019
	Subtotal	141.698	276.368	2,786.270	59.019
	County Total	323.636	648.901	148,377.042	37,091.903

Mileage

by County by Functional System by Population Classification

County	Functional System	Centerline	Lane	DVMT	Truck DVMT
Midland (165)					
	Interstate				
	Rural (Population < 5,000)	4.174	16.696	106,979.620	32,202.410
	Urbanized (Population 50,000 – 199,999)	23.516	94.064	913,510.560	221,082.328
	Subtotal	27.690	110.760	1,020,490.180	253,284.738
	Other Freeway-Expressway				
	Urbanized (Population 50,000 – 199,999)	21.000	92.575	822,561.091	24,751.222
	Subtotal	21.000	92.575	822,561.091	24,751.222
	Principal Arterial				
	Rural (Population < 5,000)	27.894	89.670	279,683.328	57,515.051
	Urbanized (Population 50,000 – 199,999)	70.217	276.747	1,229,780.306	95,255.992
	Subtotal	98.111	366.417	1,509,463.634	152,771.043
	Minor Arterial				
	Rural (Population < 5,000)	37.445	75.332	177,270.388	44,560.368
	Urbanized (Population 50,000 – 199,999)	54.294	181.692	566,885.408	40,877.091
	Subtotal	91.739	257.024	744,155.796	85,437.459
	Major Collector				
	Rural (Population < 5,000)	112.916	225.934	283,431.645	63,610.523
	Urbanized (Population 50,000 – 199,999)	212.188	468.473	703,202.182	29,081.118
	Subtotal	325.104	694.407	986,633.827	92,691.641

Mileage

by County by Functional System by Population Classification

County	Functional System	Centerline	Lane	DVMT	Truck DVMT
	Minor Collector				
	Rural (Population < 5,000)	11.092	22.184	15,091.212	5,972.364
	Urbanized (Population 50,000 – 199,999)	1.353	2.706	2,622.910	484.427
	Subtotal	12.445	24.890	17,714.122	6,456.791
	Local				
	Rural (Population < 5,000)	232.232	465.097	146,833.944	4,632.135
	Urbanized (Population 50,000 – 199,999)	596.650	1,193.300	301,992.402	9,934.363
	Subtotal	828.882	1,658.397	448,826.346	14,566.498
	County Total	1,404.971	3,204.470	5,549,844.996	629,959.392

Mileage

by County by Functional System by Population Classification

County	Functional System	Centerline	Lane	DVMT	Truck DVMT
Milam (166)					
	Principal Arterial				
	Rural (Population < 5,000)	64.800	161.910	431,772.058	105,601.536
	Small Urban (Population 5,000 – 49,999)	6.610	19.814	70,364.851	15,025.790
	Subtotal	71.410	181.724	502,136.909	120,627.326
	Minor Arterial				
	Rural (Population < 5,000)	30.607	61.810	128,090.110	32,187.213
	Small Urban (Population 5,000 – 49,999)	4.908	9.816	19,277.367	2,921.241
	Subtotal	35.515	71.626	147,367.477	35,108.454
	Major Collector				
	Rural (Population < 5,000)	138.637	277.274	173,232.896	17,830.752
	Small Urban (Population 5,000 – 49,999)	22.914	45.828	28,912.061	1,380.167
	Subtotal	161.551	323.102	202,144.957	19,210.919
	Minor Collector				
	Rural (Population < 5,000)	98.929	197.858	29,570.829	2,483.892
	Small Urban (Population 5,000 – 49,999)	0.473	0.946	371.468	18.260
	Subtotal	99.402	198.804	29,942.297	2,502.152
	Local				
	Rural (Population < 5,000)	808.677	1,617.354	39,208.103	1,656.702
	Small Urban (Population 5,000 – 49,999)	81.796	163.592	13,914.406	475.408
	Subtotal	890.473	1,780.946	53,122.509	2,132.110
	County Total	1,258.351	2,556.202	934,714.149	179,580.961

Mileage

by County by Functional System by Population Classification

County	Functional System	Centerline	Lane	DVMT	Truck DVMT
Mills (167)					
	Principal Arterial				
	Rural (Population < 5,000)	32.698	92.639	181,210.977	29,579.379
	Subtotal	32.698	92.639	181,210.977	29,579.379
	Minor Arterial				
	Rural (Population < 5,000)	20.907	44.016	45,045.068	4,273.757
	Subtotal	20.907	44.016	45,045.068	4,273.757
	Major Collector				
	Rural (Population < 5,000)	103.374	208.847	68,414.427	11,010.774
	Subtotal	103.374	208.847	68,414.427	11,010.774
	Minor Collector				
	Rural (Population < 5,000)	73.232	146.464	9,326.136	877.800
	Subtotal	73.232	146.464	9,326.136	877.800
	Local				
	Rural (Population < 5,000)	435.626	871.252	8,795.304	95.954
	Subtotal	435.626	871.252	8,795.304	95.954
	County Total	665.837	1,363.218	312,791.912	45,837.664

Mileage

by County by Functional System by Population Classification

County	Functional System	Centerline	Lane	DVMT	Truck DVMT
Mitchell (168)					
	Interstate				
	Rural (Population < 5,000)	28.751	115.004	519,676.567	161,940.692
	Small Urban (Population 5,000 – 49,999)	3.292	13.168	55,981.883	20,188.656
	Subtotal	32.043	128.172	575,658.450	182,129.348
	Principal Arterial				
	Rural (Population < 5,000)	0.551	2.204	5,561.837	1,288.900
	Subtotal	0.551	2.204	5,561.837	1,288.900
	Minor Arterial				
	Rural (Population < 5,000)	37.096	74.192	42,556.420	7,418.020
	Small Urban (Population 5,000 – 49,999)	1.662	3.324	3,240.046	480.318
	Subtotal	38.758	77.516	45,796.466	7,898.338
	Major Collector				
	Rural (Population < 5,000)	177.061	356.496	41,720.543	6,541.708
	Small Urban (Population 5,000 – 49,999)	19.948	39.896	27,125.400	2,119.570
	Subtotal	197.009	396.392	68,845.943	8,661.278
	Minor Collector				
	Rural (Population < 5,000)	40.305	80.610	4,824.313	1,122.916
	Subtotal	40.305	80.610	4,824.313	1,122.916
	Local				
	Rural (Population < 5,000)	472.169	944.338	10,416.068	115.526
	Small Urban (Population 5,000 – 49,999)	44.788	89.576	8,418.826	265.305
	Subtotal	516.957	1,033.914	18,834.894	380.831

Mileage

by County by Functional System by Population Classification

County	Functional System	Centerline	Lane	DVMT	Truck DVMT
	County Total	825.623	1,718.808	719,521.903	201,481.611

Mileage

by County by Functional System by Population Classification

County	Functional System	Centerline	Lane	DVMT	Truck DVMT
Montague (169)					
	Other Freeway-Expressway				
	Rural (Population < 5,000)	3.219	12.876	50,087.000	15,684.449
	Small Urban (Population 5,000 – 49,999)	2.170	8.680	33,638.319	10,553.647
	Subtotal	5.389	21.556	83,725.319	26,238.096
	Principal Arterial				
	Rural (Population < 5,000)	43.657	145.060	345,070.580	61,861.758
	Small Urban (Population 5,000 – 49,999)	0.365	1.360	7,922.176	899.229
	Subtotal	44.022	146.420	352,992.756	62,760.987
	Minor Arterial				
	Small Urban (Population 5,000 – 49,999)	5.967	15.994	32,671.279	4,890.845
	Subtotal	5.967	15.994	32,671.279	4,890.845
	Major Collector				
	Rural (Population < 5,000)	267.107	538.932	208,585.361	44,437.866
	Small Urban (Population 5,000 – 49,999)	20.407	41.314	22,628.017	2,855.953
	Subtotal	287.514	580.246	231,213.378	47,293.819
	Minor Collector				
	Rural (Population < 5,000)	45.902	91.804	8,694.654	4,208.747
	Subtotal	45.902	91.804	8,694.654	4,208.747
	Local				
	Rural (Population < 5,000)	823.400	1,646.800	38,443.767	1,163.664
	Small Urban (Population 5,000 – 49,999)	43.983	87.966	13,715.977	440.983
	Subtotal	867.383	1,734.766	52,159.744	1,604.647

Mileage

by County by Functional System by Population Classification

County	Functional System	Centerline	Lane	DVMT	Truck DVMT
	County Total	1,256.177	2,590.786	761,457.130	146,997.141

Mileage

by County by Functional System by Population Classification

County	Functional System	Centerline	Lane	DVMT	Truck DVMT
Montgomery (170)					
	Interstate				
	Rural (Population < 5,000)	2.135	8.540	107,774.800	21,877.345
	Small Urban (Population 5,000 – 49,999)	1.173	4.692	51,704.667	6,877.299
	Large Urbanized (Population 200,000+)	42.240	227.624	4,572,437.137	485,755.864
	Subtotal	45.548	240.856	4,731,916.604	514,510.508
	Other Freeway-Expressway				
	Large Urbanized (Population 200,000+)	12.222	48.888	441,859.953	32,318.292
	Subtotal	12.222	48.888	441,859.953	32,318.292
	Principal Arterial				
	Rural (Population < 5,000)	19.924	43.565	222,007.591	20,831.248
	Small Urban (Population 5,000 – 49,999)	9.069	49.706	269,789.494	19,643.155
	Large Urbanized (Population 200,000+)	52.850	195.746	1,212,642.042	90,059.554
	Subtotal	81.843	289.017	1,704,439.127	130,533.957
	Minor Arterial				
	Rural (Population < 5,000)	19.470	38.940	229,223.531	14,542.568
	Small Urban (Population 5,000 – 49,999)	5.800	11.600	77,473.839	6,294.488
	Large Urbanized (Population 200,000+)	128.824	340.718	2,354,296.732	101,705.163
	Subtotal	154.094	391.258	2,660,994.102	122,542.219

Mileage

by County by Functional System by Population Classification

County	Functional System	Centerline	Lane	DVMT	Truck DVMT
	Major Collector				
	Rural (Population < 5,000)	103.367	206.734	499,026.600	23,704.898
	Small Urban (Population 5,000 – 49,999)	39.905	81.792	342,998.360	13,951.282
	Large Urbanized (Population 200,000+)	311.356	650.813	2,586,589.900	91,888.796
	Subtotal	454.628	939.339	3,428,614.860	129,544.976
	Minor Collector				
	Rural (Population < 5,000)	37.903	75.806	79,802.392	3,318.293
	Small Urban (Population 5,000 – 49,999)	4.859	9.718	21,935.891	700.357
	Large Urbanized (Population 200,000+)	7.864	15.728	24,137.950	773.463
	Subtotal	50.626	101.252	125,876.233	4,792.113
	Local				
	Rural (Population < 5,000)	677.020	1,356.762	216,697.606	7,192.103
	Small Urban (Population 5,000 – 49,999)	202.651	405.834	96,788.823	3,126.766
	Large Urbanized (Population 200,000+)	2,028.120	4,060.786	827,455.386	26,744.597
	Subtotal	2,907.791	5,823.382	1,140,941.815	37,063.466
	County Total	3,706.752	7,833.992	14,234,642.694	971,305.531

Mileage

by County by Functional System by Population Classification

County	Functional System	Centerline	Lane	DVMT	Truck DVMT
Moore (171)					
	Principal Arterial				
	Rural (Population < 5,000)	37.045	133.292	291,905.551	104,178.830
	Small Urban (Population 5,000 – 49,999)	4.304	17.216	56,689.697	17,190.713
	Subtotal	41.349	150.508	348,595.248	121,369.543
	Minor Arterial				
	Rural (Population < 5,000)	20.749	41.578	32,714.130	9,201.627
	Small Urban (Population 5,000 – 49,999)	5.640	20.082	30,263.707	3,577.112
	Subtotal	26.389	61.660	62,977.837	12,778.739
	Major Collector				
	Rural (Population < 5,000)	132.830	265.660	116,102.137	26,439.434
	Small Urban (Population 5,000 – 49,999)	6.629	14.432	11,534.030	664.904
	Subtotal	139.459	280.092	127,636.167	27,104.338
	Minor Collector				
	Rural (Population < 5,000)	12.249	24.498	782.719	41.106
	Subtotal	12.249	24.498	782.719	41.106
	Local				
	Rural (Population < 5,000)	353.139	702.522	34,244.388	965.440
	Small Urban (Population 5,000 – 49,999)	68.279	136.558	12,338.053	365.948
	Subtotal	421.418	839.080	46,582.441	1,331.388
	County Total	640.864	1,355.838	586,574.412	162,625.114

Mileage

by County by Functional System by Population Classification

County	Functional System	Centerline	Lane	DVMT	Truck DVMT
Morris (172)					
	Interstate				
	Rural (Population < 5,000)	7.189	28.756	196,406.439	80,004.675
	Subtotal	7.189	28.756	196,406.439	80,004.675
	Principal Arterial				
	Rural (Population < 5,000)	29.738	93.348	127,550.703	24,278.437
	Subtotal	29.738	93.348	127,550.703	24,278.437
	Minor Arterial				
	Rural (Population < 5,000)	33.143	103.737	120,052.888	14,499.533
	Subtotal	33.143	103.737	120,052.888	14,499.533
	Major Collector				
	Rural (Population < 5,000)	65.618	135.251	46,509.396	7,919.418
	Subtotal	65.618	135.251	46,509.396	7,919.418
	Local				
	Rural (Population < 5,000)	331.347	665.220	27,586.520	895.112
	Subtotal	331.347	665.220	27,586.520	895.112
	County Total	467.035	1,026.312	518,105.946	127,597.175

Mileage

by County by Functional System by Population Classification

County	Functional System	Centerline	Lane	DVMT	Truck DVMT
Motley (173)					
	Minor Arterial				
	Rural (Population < 5,000)	66.092	132.184	44,083.505	8,585.028
	Subtotal	66.092	132.184	44,083.505	8,585.028
	Major Collector				
	Rural (Population < 5,000)	62.639	125.278	6,760.612	1,237.597
	Subtotal	62.639	125.278	6,760.612	1,237.597
	Minor Collector				
	Rural (Population < 5,000)	42.454	85.490	3,692.812	703.878
	Subtotal	42.454	85.490	3,692.812	703.878
	Local				
	Rural (Population < 5,000)	255.437	510.874	6,195.228	176.511
	Subtotal	255.437	510.874	6,195.228	176.511
	County Total	426.622	853.826	60,732.157	10,703.014

Mileage

by County by Functional System by Population Classification

County	Functional System	Centerline	Lane	DVMT	Truck DVMT
Nacogdoches (174)					
	Principal Arterial				
	Rural (Population < 5,000)	42.573	156.305	545,892.920	133,806.629
	Small Urban (Population 5,000 – 49,999)	21.555	75.080	380,736.104	70,658.935
	Subtotal	64.128	231.385	926,629.024	204,465.564
	Minor Arterial				
	Rural (Population < 5,000)	84.001	189.197	302,385.660	53,061.810
	Small Urban (Population 5,000 – 49,999)	28.459	97.327	252,968.940	43,684.721
	Subtotal	112.460	286.524	555,354.600	96,746.531
	Major Collector				
	Rural (Population < 5,000)	157.284	314.568	156,880.659	12,601.220
	Small Urban (Population 5,000 – 49,999)	24.487	58.132	85,964.134	4,044.062
	Subtotal	181.771	372.700	242,844.793	16,645.282
	Minor Collector				
	Rural (Population < 5,000)	64.701	129.402	24,179.178	1,400.297
	Small Urban (Population 5,000 – 49,999)	1.893	3.786	1,893.858	116.409
	Subtotal	66.594	133.188	26,073.036	1,516.706
	Local				
	Rural (Population < 5,000)	769.765	1,539.530	60,102.557	1,984.285
	Small Urban (Population 5,000 – 49,999)	149.367	298.734	38,215.380	1,272.344
	Subtotal	919.132	1,838.264	98,317.937	3,256.629
	County Total	1,344.085	2,862.061	1,849,219.390	322,630.712

Mileage

by County by Functional System by Population Classification

County	Functional System	Centerline	Lane	DVMT	Truck DVMT
Navarro (175)					
	Interstate				
	Rural (Population < 5,000)	25.985	103.940	1,097,255.805	310,343.881
	Small Urban (Population 5,000 – 49,999)	4.720	18.880	189,885.266	51,040.778
	Subtotal	30.705	122.820	1,287,141.071	361,384.659
	Principal Arterial				
	Rural (Population < 5,000)	41.049	160.454	294,561.986	47,604.026
	Small Urban (Population 5,000 – 49,999)	14.215	52.188	160,348.237	20,323.238
	Subtotal	55.264	212.642	454,910.223	67,927.264
	Minor Arterial				
	Rural (Population < 5,000)	58.611	117.222	155,294.901	18,784.174
	Small Urban (Population 5,000 – 49,999)	13.199	30.642	66,291.343	4,462.238
	Subtotal	71.810	147.864	221,586.244	23,246.412
	Major Collector				
	Rural (Population < 5,000)	262.642	525.284	174,325.043	16,202.476
	Small Urban (Population 5,000 – 49,999)	32.538	65.076	86,836.737	2,834.397
	Subtotal	295.180	590.360	261,161.780	19,036.873
	Minor Collector				
	Rural (Population < 5,000)	123.404	246.808	37,346.340	6,737.233
	Small Urban (Population 5,000 – 49,999)	2.404	4.808	469.829	13.011
	Subtotal	125.808	251.616	37,816.169	6,750.244

Mileage

by County by Functional System by Population Classification

County	Functional System	Centerline	Lane	DVMT	Truck DVMT
	Local				
	Rural (Population < 5,000)	1,012.779	2,025.558	56,595.663	1,989.966
	Small Urban (Population 5,000 – 49,999)	125.953	251.906	35,918.372	1,144.721
	Subtotal	1,138.732	2,277.464	92,514.035	3,134.687
	County Total	1,717.499	3,602.766	2,355,129.522	481,480.139

Mileage

by County by Functional System by Population Classification

County	Functional System	Centerline	Lane	DVMT	Truck DVMT
Newton (176)					
	Principal Arterial				
	Rural (Population < 5,000)	20.263	41.046	54,882.365	12,790.082
	Subtotal	20.263	41.046	54,882.365	12,790.082
	Minor Arterial				
	Rural (Population < 5,000)	75.076	151.945	186,067.803	27,634.111
	Subtotal	75.076	151.945	186,067.803	27,634.111
	Major Collector				
	Rural (Population < 5,000)	125.312	256.572	95,449.016	23,051.915
	Subtotal	125.312	256.572	95,449.016	23,051.915
	Minor Collector				
	Rural (Population < 5,000)	52.750	105.500	13,743.031	2,989.817
	Subtotal	52.750	105.500	13,743.031	2,989.817
	Local				
	Rural (Population < 5,000)	573.414	1,146.828	58,252.805	1,790.544
	Subtotal	573.414	1,146.828	58,252.805	1,790.544
	County Total	846.815	1,701.891	408,395.020	68,256.469

Mileage

by County by Functional System by Population Classification

County	Functional System	Centerline	Lane	DVMT	Truck DVMT
Nolan (177)					
	Interstate				
	Rural (Population < 5,000)	29.409	117.636	723,310.998	224,551.915
	Small Urban (Population 5,000 – 49,999)	2.493	9.972	66,908.594	20,338.835
	Subtotal	31.902	127.608	790,219.592	244,890.750
	Principal Arterial				
	Rural (Population < 5,000)	15.870	58.128	125,366.198	35,431.989
	Small Urban (Population 5,000 – 49,999)	7.004	25.949	34,273.694	11,318.666
	Subtotal	22.874	84.077	159,639.892	46,750.655
	Minor Arterial				
	Rural (Population < 5,000)	31.575	65.110	70,077.503	13,375.658
	Small Urban (Population 5,000 – 49,999)	1.806	4.096	3,258.235	307.537
	Subtotal	33.381	69.206	73,335.738	13,683.195
	Major Collector				
	Rural (Population < 5,000)	144.641	290.870	99,414.795	14,153.424
	Small Urban (Population 5,000 – 49,999)	18.435	39.228	23,620.915	1,028.583
	Subtotal	163.076	330.098	123,035.710	15,182.007
	Minor Collector				
	Rural (Population < 5,000)	58.518	117.036	14,341.099	2,229.512
	Small Urban (Population 5,000 – 49,999)	1.434	2.868	1,080.177	33.970
	Subtotal	59.952	119.904	15,421.276	2,263.482

Mileage

by County by Functional System by Population Classification

County	Functional System	Centerline	Lane	DVMT	Truck DVMT
	Local				
	Rural (Population < 5,000)	498.639	997.278	20,162.380	458.661
	Small Urban (Population 5,000 – 49,999)	89.130	178.260	25,556.061	811.316
	Subtotal	587.769	1,175.538	45,718.441	1,269.977
	County Total	898.954	1,906.431	1,207,370.649	324,040.066

Mileage

by County by Functional System by Population Classification

County	Functional System	Centerline	Lane	DVMT	Truck DVMT
Nueces (178)					
	Interstate				
	Rural (Population < 5,000)	3.117	12.468	72,732.780	20,349.511
	Small Urban (Population 5,000 – 49,999)	2.092	8.368	33,946.012	11,394.530
	Large Urbanized (Population 200,000+)	19.161	109.247	1,167,238.188	112,356.209
	Subtotal	24.370	130.083	1,273,916.980	144,100.250
	Other Freeway-Expressway				
	Rural (Population < 5,000)	2.708	10.832	60,725.336	9,413.208
	Small Urban (Population 5,000 – 49,999)	0.244	0.976	4,889.516	1,471.808
	Large Urbanized (Population 200,000+)	35.325	193.037	2,503,654.144	109,552.405
	Subtotal	38.277	204.845	2,569,268.996	120,437.421
	Principal Arterial				
	Rural (Population < 5,000)	52.411	183.922	706,648.604	132,136.730
	Small Urban (Population 5,000 – 49,999)	3.068	13.224	41,166.618	2,766.383
	Large Urbanized (Population 200,000+)	78.997	311.232	1,330,513.857	58,901.597
	Subtotal	134.476	508.378	2,078,329.079	193,804.710
	Minor Arterial				
	Rural (Population < 5,000)	95.357	216.708	557,698.296	65,297.245
	Small Urban (Population 5,000 – 49,999)	8.281	20.872	35,235.715	3,627.215
	Large Urbanized (Population 200,000+)	90.006	304.026	1,170,263.276	64,739.615
	Subtotal	193.644	541.606	1,763,197.287	133,664.075

Mileage

by County by Functional System by Population Classification

County	Functional System	Centerline	Lane	DVMT	Truck DVMT
	Major Collector				
	Rural (Population < 5,000)	135.127	270.254	225,380.206	23,016.524
	Small Urban (Population 5,000 – 49,999)	11.367	22.994	23,105.237	879.622
	Large Urbanized (Population 200,000+)	209.911	482.332	913,628.814	38,069.752
	Subtotal	356.405	775.580	1,162,114.257	61,965.898
	Minor Collector				
	Rural (Population < 5,000)	91.027	182.054	49,066.631	5,447.425
	Small Urban (Population 5,000 – 49,999)	0.189	0.378	143.945	27.252
	Large Urbanized (Population 200,000+)	1.943	6.798	782.505	26.306
	Subtotal	93.159	189.230	49,993.081	5,500.983
	Local				
	Rural (Population < 5,000)	738.198	1,476.396	64,462.409	2,041.425
	Small Urban (Population 5,000 – 49,999)	39.987	79.974	17,597.170	577.456
	Large Urbanized (Population 200,000+)	991.726	1,983.452	402,325.253	13,420.096
	Subtotal	1,769.911	3,539.822	484,384.832	16,038.977
	County Total	2,610.242	5,889.544	9,381,204.512	675,512.314

Mileage

by County by Functional System by Population Classification

County	Functional System	Centerline	Lane	DVMT	Truck DVMT
Ochiltree (179)					
	Minor Arterial				
	Rural (Population < 5,000)	64.927	131.018	122,772.082	31,943.645
	Small Urban (Population 5,000 – 49,999)	7.419	18.890	30,101.409	6,372.243
	Subtotal	72.346	149.908	152,873.491	38,315.888
	Major Collector				
	Rural (Population < 5,000)	104.098	208.196	80,834.114	16,979.441
	Small Urban (Population 5,000 – 49,999)	13.367	26.734	27,904.364	4,148.739
	Subtotal	117.465	234.930	108,738.478	21,128.180
	Minor Collector				
	Rural (Population < 5,000)	27.251	54.502	5,020.796	1,387.173
	Subtotal	27.251	54.502	5,020.796	1,387.173
	Local				
	Rural (Population < 5,000)	669.165	1,338.330	26,585.011	592.672
	Small Urban (Population 5,000 – 49,999)	50.407	100.814	18,512.600	607.859
	Subtotal	719.572	1,439.144	45,097.611	1,200.531
	County Total	936.634	1,878.484	311,730.376	62,031.772

Mileage

by County by Functional System by Population Classification

County	Functional System	Centerline	Lane	DVMT	Truck DVMT
Oldham (180)					
	Interstate				
	Rural (Population < 5,000)	49.296	197.184	722,393.343	245,018.711
	Subtotal	49.296	197.184	722,393.343	245,018.711
	Minor Arterial				
	Rural (Population < 5,000)	40.878	92.083	85,291.624	42,868.008
	Subtotal	40.878	92.083	85,291.624	42,868.008
	Major Collector				
	Rural (Population < 5,000)	74.478	154.903	35,862.768	2,756.048
	Subtotal	74.478	154.903	35,862.768	2,756.048
	Minor Collector				
	Rural (Population < 5,000)	11.358	22.716	754.301	149.023
	Subtotal	11.358	22.716	754.301	149.023
	Local				
	Rural (Population < 5,000)	188.731	377.462	4,195.663	53.048
	Subtotal	188.731	377.462	4,195.663	53.048
	County Total	364.741	844.348	848,497.699	290,844.838

Mileage

by County by Functional System by Population Classification

County	Functional System	Centerline	Lane	DVMT	Truck DVMT
Orange (181)					
	Interstate				
	Rural (Population < 5,000)	7.804	31.216	435,687.968	106,478.109
	Urbanized (Population 50,000 – 199,999)	17.423	84.326	1,089,547.024	239,371.080
	Subtotal	25.227	115.542	1,525,234.992	345,849.189
	Principal Arterial				
	Rural (Population < 5,000)	5.640	12.180	42,938.250	2,279.068
	Urbanized (Population 50,000 – 199,999)	35.956	136.022	548,427.852	33,067.318
	Subtotal	41.596	148.202	591,366.102	35,346.386
	Minor Arterial				
	Rural (Population < 5,000)	31.171	71.814	218,353.835	20,680.198
	Urbanized (Population 50,000 – 199,999)	67.678	153.947	340,448.848	21,820.184
	Subtotal	98.849	225.761	558,802.683	42,500.382
	Major Collector				
	Rural (Population < 5,000)	66.914	133.828	115,595.828	8,358.474
	Urbanized (Population 50,000 – 199,999)	83.174	166.348	177,624.145	6,469.747
	Subtotal	150.088	300.176	293,219.973	14,828.221
	Minor Collector				
	Rural (Population < 5,000)	17.323	34.646	10,248.700	329.864
	Urbanized (Population 50,000 – 199,999)	4.934	9.868	3,987.488	126.213
	Subtotal	22.257	44.514	14,236.188	456.077

Mileage

by County by Functional System by Population Classification

County	Functional System	Centerline	Lane	DVMT	Truck DVMT
	Local				
	Rural (Population < 5,000)	219.412	438.824	56,139.450	1,889.565
	Urbanized (Population 50,000 – 199,999)	395.119	789.628	173,466.977	5,482.803
	Subtotal	614.531	1,228.452	229,606.427	7,372.368
	County Total	952.548	2,062.647	3,212,466.365	446,352.623

Mileage

by County by Functional System by Population Classification

County	Functional System	Centerline	Lane	DVMT	Truck DVMT
Palo Pinto (182)					
	Interstate				
	Rural (Population < 5,000)	20.569	82.276	515,210.448	225,199.563
	Subtotal	20.569	82.276	515,210.448	225,199.563
	Principal Arterial				
	Rural (Population < 5,000)	7.651	15.302	57,520.135	5,641.546
	Small Urban (Population 5,000 – 49,999)	5.101	18.686	79,969.210	6,545.137
	Subtotal	12.752	33.988	137,489.345	12,186.683
	Minor Arterial				
	Rural (Population < 5,000)	74.846	159.531	191,973.587	28,204.824
	Small Urban (Population 5,000 – 49,999)	8.426	16.852	40,130.710	4,884.036
	Subtotal	83.272	176.383	232,104.297	33,088.860
	Major Collector				
	Rural (Population < 5,000)	217.471	435.908	153,392.870	23,933.101
	Small Urban (Population 5,000 – 49,999)	18.029	40.400	31,176.117	1,541.211
	Subtotal	235.500	476.308	184,568.987	25,474.312
	Minor Collector				
	Rural (Population < 5,000)	51.465	102.930	11,487.314	3,172.511
	Small Urban (Population 5,000 – 49,999)	0.272	0.544	269.680	8.786
	Subtotal	51.737	103.474	11,756.994	3,181.297

Mileage

by County by Functional System by Population Classification

County	Functional System	Centerline	Lane	DVMT	Truck DVMT
	Local				
	Rural (Population < 5,000)	452.112	904.224	36,409.690	1,337.844
	Small Urban (Population 5,000 – 49,999)	109.261	218.522	14,593.943	491.315
	Subtotal	561.373	1,122.746	51,003.633	1,829.159
	County Total	965.203	1,995.175	1,132,133.704	300,959.874

Mileage

by County by Functional System by Population Classification

County	Functional System	Centerline	Lane	DVMT	Truck DVMT
Panola (183)					
	Principal Arterial				
	Rural (Population < 5,000)	57.287	212.020	423,847.113	124,554.384
	Small Urban (Population 5,000 – 49,999)	11.177	40.192	104,229.136	21,364.952
	Subtotal	68.464	252.212	528,076.249	145,919.336
	Minor Arterial				
	Rural (Population < 5,000)	33.834	82.547	202,430.850	34,278.618
	Small Urban (Population 5,000 – 49,999)	12.510	32.368	53,000.900	9,217.052
	Subtotal	46.344	114.915	255,431.750	43,495.670
	Major Collector				
	Rural (Population < 5,000)	193.348	386.696	167,873.474	24,451.236
	Small Urban (Population 5,000 – 49,999)	6.697	13.394	11,821.555	422.568
	Subtotal	200.045	400.090	179,695.029	24,873.804
	Minor Collector				
	Rural (Population < 5,000)	32.593	65.186	6,452.677	469.150
	Small Urban (Population 5,000 – 49,999)	0.454	0.908	290.560	9.534
	Subtotal	33.047	66.094	6,743.237	478.684
	Local				
	Rural (Population < 5,000)	591.975	1,183.950	69,569.087	2,023.834
	Small Urban (Population 5,000 – 49,999)	47.532	95.064	2,938.695	108.437
	Subtotal	639.507	1,279.014	72,507.782	2,132.271
	County Total	987.407	2,112.325	1,042,454.047	216,899.765

Mileage

by County by Functional System by Population Classification

County	Functional System	Centerline	Lane	DVMT	Truck DVMT
Parker (184)					
	Interstate				
	Rural (Population < 5,000)	14.786	59.144	455,974.783	166,827.043
	Small Urban (Population 5,000 – 49,999)	14.690	63.070	984,914.860	206,520.251
	Large Urbanized (Population 200,000+)	4.756	29.836	302,612.316	48,361.921
	Subtotal	34.232	152.050	1,743,501.959	421,709.215
	Other Freeway-Expressway				
	Large Urbanized (Population 200,000+)	0.745	2.980	14,194.953	1,474.353
	Subtotal	0.745	2.980	14,194.953	1,474.353
	Principal Arterial				
	Rural (Population < 5,000)	17.577	51.006	243,964.054	20,815.971
	Small Urban (Population 5,000 – 49,999)	16.798	53.732	214,038.802	9,549.052
	Large Urbanized (Population 200,000+)	5.624	22.496	115,247.228	11,897.799
	Subtotal	39.999	127.234	573,250.084	42,262.822
	Minor Arterial				
	Rural (Population < 5,000)	53.053	135.504	421,636.992	56,025.952
	Small Urban (Population 5,000 – 49,999)	15.529	46.696	160,303.397	20,274.844
	Large Urbanized (Population 200,000+)	1.652	6.608	25,407.760	812.784
	Subtotal	70.234	188.808	607,348.149	77,113.580

Mileage

by County by Functional System by Population Classification

County	Functional System	Centerline	Lane	DVMT	Truck DVMT
	Major Collector				
	Rural (Population < 5,000)	192.055	387.792	367,499.738	36,993.661
	Small Urban (Population 5,000 – 49,999)	81.423	164.166	271,042.141	10,182.194
	Large Urbanized (Population 200,000+)	42.109	84.218	142,942.727	12,461.456
	Subtotal	315.587	636.176	781,484.606	59,637.311
	Minor Collector				
	Rural (Population < 5,000)	97.031	194.062	86,577.799	3,105.478
	Small Urban (Population 5,000 – 49,999)	21.679	43.358	21,310.950	681.192
	Large Urbanized (Population 200,000+)	0.053	0.106	98.898	3.180
	Subtotal	118.763	237.526	107,987.647	3,789.850
	Local				
	Rural (Population < 5,000)	960.035	1,920.070	179,951.986	5,927.297
	Small Urban (Population 5,000 – 49,999)	271.775	543.550	127,558.516	4,166.748
	Large Urbanized (Population 200,000+)	128.812	257.624	36,136.225	1,185.572
	Subtotal	1,360.622	2,721.244	343,646.727	11,279.617
	County Total	1,940.182	4,066.018	4,171,414.125	617,266.748

Mileage

by County by Functional System by Population Classification

County	Functional System	Centerline	Lane	DVMT	Truck DVMT
Parmer (185)					
	Principal Arterial				
	Rural (Population < 5,000)	49.150	198.088	274,056.657	70,264.145
	Subtotal	49.150	198.088	274,056.657	70,264.145
	Minor Arterial				
	Rural (Population < 5,000)	57.558	119.100	76,558.398	24,454.513
	Subtotal	57.558	119.100	76,558.398	24,454.513
	Major Collector				
	Rural (Population < 5,000)	121.262	245.028	66,483.020	11,584.019
	Subtotal	121.262	245.028	66,483.020	11,584.019
	Minor Collector				
	Rural (Population < 5,000)	51.222	102.444	6,469.141	773.557
	Subtotal	51.222	102.444	6,469.141	773.557
	Local				
	Rural (Population < 5,000)	1,087.459	2,174.918	21,739.240	118.568
	Subtotal	1,087.459	2,174.918	21,739.240	118.568
	County Total	1,366.651	2,839.578	445,306.456	107,194.802

Mileage

by County by Functional System by Population Classification

County	Functional System	Centerline	Lane	DVMT	Truck DVMT
Pecos (186)					
	Interstate				
	Rural (Population < 5,000)	94.768	379.072	664,970.155	282,929.141
	Small Urban (Population 5,000 – 49,999)	5.539	22.156	35,728.307	15,886.073
	Subtotal	100.307	401.228	700,698.462	298,815.214
	Principal Arterial				
	Rural (Population < 5,000)	126.297	267.113	280,898.668	76,322.137
	Small Urban (Population 5,000 – 49,999)	7.399	25.592	45,122.695	8,357.590
	Subtotal	133.696	292.705	326,021.363	84,679.727
	Minor Arterial				
	Rural (Population < 5,000)	70.460	150.139	105,716.975	14,866.304
	Small Urban (Population 5,000 – 49,999)	5.402	19.406	21,233.757	2,547.016
	Subtotal	75.862	169.545	126,950.732	17,413.320
	Major Collector				
	Rural (Population < 5,000)	341.035	688.587	177,671.406	33,891.018
	Small Urban (Population 5,000 – 49,999)	23.908	47.727	22,425.133	826.253
	Subtotal	364.943	736.314	200,096.539	34,717.271
	Minor Collector				
	Rural (Population < 5,000)	67.097	134.194	17,124.642	6,482.912
	Subtotal	67.097	134.194	17,124.642	6,482.912

Mileage

by County by Functional System by Population Classification

County	Functional System	Centerline	Lane	DVMT	Truck DVMT
	Local				
	Rural (Population < 5,000)	504.867	1,006.814	25,004.721	878.473
	Small Urban (Population 5,000 – 49,999)	90.803	181.606	27,035.481	855.166
	Subtotal	595.670	1,188.420	52,040.202	1,733.639
	County Total	1,337.575	2,922.406	1,422,931.940	443,842.083

Mileage

by County by Functional System by Population Classification

County	Functional System	Centerline	Lane	DVMT	Truck DVMT
Polk (187)					
	Principal Arterial				
	Rural (Population < 5,000)	66.732	225.940	935,444.923	177,736.461
	Small Urban (Population 5,000 – 49,999)	13.066	44.071	210,880.671	36,672.888
	Subtotal	79.798	270.011	1,146,325.594	214,409.349
	Minor Arterial				
	Rural (Population < 5,000)	49.670	110.961	159,931.906	31,028.531
	Small Urban (Population 5,000 – 49,999)	12.958	39.490	73,944.525	13,928.439
	Subtotal	62.628	150.451	233,876.431	44,956.970
	Major Collector				
	Rural (Population < 5,000)	141.488	282.976	163,064.993	16,271.857
	Small Urban (Population 5,000 – 49,999)	19.888	39.776	58,235.485	2,199.674
	Subtotal	161.376	322.752	221,300.478	18,471.531
	Minor Collector				
	Rural (Population < 5,000)	66.494	132.988	24,601.155	5,420.787
	Small Urban (Population 5,000 – 49,999)	1.305	2.610	841.800	27.135
	Subtotal	67.799	135.598	25,442.955	5,447.922
	Local				
	Rural (Population < 5,000)	824.317	1,648.634	68,520.226	2,586.620
	Small Urban (Population 5,000 – 49,999)	94.136	188.272	9,905.655	336.682
	Subtotal	918.453	1,836.906	78,425.881	2,923.302
	County Total	1,290.054	2,715.718	1,705,371.339	286,209.074

Mileage

by County by Functional System by Population Classification

County	Functional System	Centerline	Lane	DVMT	Truck DVMT
Potter (188)					
	Interstate				
	Rural (Population < 5,000)	11.104	44.416	203,786.188	83,088.641
	Urbanized (Population 50,000 – 199,999)	21.031	112.716	905,791.325	189,817.751
	Subtotal	32.135	157.132	1,109,577.513	272,906.392
	Other Freeway-Expressway				
	Urbanized (Population 50,000 – 199,999)	7.199	30.906	117,664.775	35,884.716
	Subtotal	7.199	30.906	117,664.775	35,884.716
	Principal Arterial				
	Rural (Population < 5,000)	21.421	85.684	217,302.683	84,180.258
	Urbanized (Population 50,000 – 199,999)	49.443	204.651	545,381.545	97,089.198
	Subtotal	70.864	290.335	762,684.228	181,269.456
	Minor Arterial				
	Rural (Population < 5,000)	27.004	67.699	102,405.782	7,784.091
	Urbanized (Population 50,000 – 199,999)	91.981	274.684	591,129.410	30,751.646
	Subtotal	118.985	342.383	693,535.192	38,535.737
	Major Collector				
	Rural (Population < 5,000)	56.801	114.120	122,453.270	15,316.906
	Urbanized (Population 50,000 – 199,999)	131.251	304.183	351,203.086	16,469.948
	Subtotal	188.052	418.303	473,656.356	31,786.854
	Minor Collector				
	Rural (Population < 5,000)	11.699	23.398	767.561	26.056
	Subtotal	11.699	23.398	767.561	26.056

Mileage

by County by Functional System by Population Classification

County	Functional System	Centerline	Lane	DVMT	Truck DVMT
	Local				
	Rural (Population < 5,000)	204.498	405.258	13,416.043	327.225
	Urbanized (Population 50,000 – 199,999)	583.187	1,168.149	193,441.910	7,141.529
	Subtotal	787.685	1,573.407	206,857.953	7,468.754
	County Total	1,216.619	2,835.864	3,364,743.578	567,877.965

Mileage

by County by Functional System by Population Classification

County	Functional System	Centerline	Lane	DVMT	Truck DVMT
Presidio (189)					
	Principal Arterial				
	Rural (Population < 5,000)	75.703	153.433	103,823.274	7,451.211
	Subtotal	75.703	153.433	103,823.274	7,451.211
	Minor Arterial				
	Rural (Population < 5,000)	29.521	62.156	28,672.184	4,007.791
	Subtotal	29.521	62.156	28,672.184	4,007.791
	Major Collector				
	Rural (Population < 5,000)	104.853	209.706	25,885.060	2,803.267
	Subtotal	104.853	209.706	25,885.060	2,803.267
	Minor Collector				
	Rural (Population < 5,000)	60.616	121.232	5,210.954	893.716
	Subtotal	60.616	121.232	5,210.954	893.716
	Local				
	Rural (Population < 5,000)	249.223	498.446	7,774.214	298.675
	Subtotal	249.223	498.446	7,774.214	298.675
	County Total	519.916	1,044.973	171,365.686	15,454.660

Mileage

by County by Functional System by Population Classification

County	Functional System	Centerline	Lane	DVMT	Truck DVMT
Rains (190)					
	Principal Arterial				
	Rural (Population < 5,000)	28.508	58.524	167,826.351	16,888.833
	Subtotal	28.508	58.524	167,826.351	16,888.833
	Minor Arterial				
	Rural (Population < 5,000)	18.472	36.944	77,460.150	7,367.436
	Small Urban (Population 5,000 – 49,999)	0.807	1.614	3,508.953	174.849
	Subtotal	19.279	38.558	80,969.103	7,542.285
	Major Collector				
	Rural (Population < 5,000)	66.796	133.592	81,642.062	3,920.555
	Small Urban (Population 5,000 – 49,999)	0.963	1.926	1,846.071	75.114
	Subtotal	67.759	135.518	83,488.133	3,995.669
	Minor Collector				
	Rural (Population < 5,000)	22.122	44.244	8,754.212	514.739
	Subtotal	22.122	44.244	8,754.212	514.739
	Local				
	Rural (Population < 5,000)	274.841	549.682	17,149.688	642.847
	Small Urban (Population 5,000 – 49,999)	7.572	15.144	1,612.495	57.277
	Subtotal	282.413	564.826	18,762.183	700.124
	County Total	420.081	841.670	359,799.982	29,641.650

Mileage

by County by Functional System by Population Classification

County	Functional System	Centerline	Lane	DVMT	Truck DVMT
Randall (191)					
	Interstate				
	Rural (Population < 5,000)	20.610	82.440	331,833.335	57,070.668
	Small Urban (Population 5,000 – 49,999)	5.096	20.384	81,521.938	14,207.684
	Urbanized (Population 50,000 – 199,999)	7.386	37.224	282,038.503	29,015.250
	Subtotal	33.092	140.048	695,393.776	100,293.602
	Other Freeway-Expressway				
	Small Urban (Population 5,000 – 49,999)	3.647	14.588	66,136.994	8,475.198
	Subtotal	3.647	14.588	66,136.994	8,475.198
	Principal Arterial				
	Rural (Population < 5,000)	12.980	51.920	115,413.923	20,394.932
	Small Urban (Population 5,000 – 49,999)	1.175	4.700	14,986.398	2,209.094
	Urbanized (Population 50,000 – 199,999)	22.988	66.442	216,879.317	9,402.375
	Subtotal	37.143	123.062	347,279.638	32,006.401
	Minor Arterial				
	Small Urban (Population 5,000 – 49,999)	6.498	22.694	41,852.129	5,843.718
	Urbanized (Population 50,000 – 199,999)	48.681	178.655	562,781.993	21,390.028
	Subtotal	55.179	201.349	604,634.122	27,233.746
	Major Collector				
	Rural (Population < 5,000)	208.519	451.105	221,377.434	24,970.348
	Small Urban (Population 5,000 – 49,999)	31.827	64.418	62,848.943	2,884.433
	Urbanized (Population 50,000 – 199,999)	48.258	101.804	165,346.734	5,698.551
	Subtotal	288.604	617.327	449,573.111	33,553.332

Mileage

by County by Functional System by Population Classification

County	Functional System	Centerline	Lane	DVMT	Truck DVMT
	Minor Collector				
	Rural (Population < 5,000)	86.462	172.924	44,770.619	1,924.566
	Urbanized (Population 50,000 – 199,999)	1.078	2.156	2,899.946	71.036
	Subtotal	87.540	175.080	47,670.565	1,995.602
	Local				
	Rural (Population < 5,000)	685.627	1,371.254	38,779.485	950.951
	Small Urban (Population 5,000 – 49,999)	78.291	156.582	25,433.264	822.306
	Urbanized (Population 50,000 – 199,999)	355.335	710.670	105,069.734	3,337.953
	Subtotal	1,119.253	2,238.506	169,282.483	5,111.210
	County Total	1,624.458	3,509.960	2,379,970.689	208,669.091

Mileage

by County by Functional System by Population Classification

County	Functional System	Centerline	Lane	DVMT	Truck DVMT
Reagan (192)					
	Minor Arterial				
	Rural (Population < 5,000)	30.411	62.932	195,875.756	22,108.511
	Subtotal	30.411	62.932	195,875.756	22,108.511
	Major Collector				
	Rural (Population < 5,000)	99.726	199.452	270,467.270	58,382.279
	Subtotal	99.726	199.452	270,467.270	58,382.279
	Minor Collector				
	Rural (Population < 5,000)	38.527	77.054	8,995.132	2,230.821
	Subtotal	38.527	77.054	8,995.132	2,230.821
	Local				
	Rural (Population < 5,000)	222.559	445.118	10,606.060	313.458
	Subtotal	222.559	445.118	10,606.060	313.458
	County Total	391.223	784.556	485,944.218	83,035.069

Mileage

by County by Functional System by Population Classification

County	Functional System	Centerline	Lane	DVMT	Truck DVMT
Real (193)					
	Minor Arterial				
	Rural (Population < 5,000)	34.749	69.498	51,086.784	7,638.186
	Subtotal	34.749	69.498	51,086.784	7,638.186
	Major Collector				
	Rural (Population < 5,000)	65.716	131.432	46,819.469	6,371.120
	Subtotal	65.716	131.432	46,819.469	6,371.120
	Minor Collector				
	Rural (Population < 5,000)	50.045	100.090	5,768.425	816.740
	Subtotal	50.045	100.090	5,768.425	816.740
	Local				
	Rural (Population < 5,000)	175.252	350.504	7,226.825	320.107
	Subtotal	175.252	350.504	7,226.825	320.107
	County Total	325.762	651.524	110,901.503	15,146.153

Mileage

by County by Functional System by Population Classification

County	Functional System	Centerline	Lane	DVMT	Truck DVMT
Red River (194)					
	Principal Arterial				
	Rural (Population < 5,000)	51.891	107.816	223,818.942	49,799.437
	Subtotal	51.891	107.816	223,818.942	49,799.437
	Minor Arterial				
	Rural (Population < 5,000)	39.158	78.316	68,946.721	14,427.631
	Subtotal	39.158	78.316	68,946.721	14,427.631
	Major Collector				
	Rural (Population < 5,000)	200.117	400.234	88,131.937	6,796.976
	Subtotal	200.117	400.234	88,131.937	6,796.976
	Minor Collector				
	Rural (Population < 5,000)	81.531	163.062	16,948.940	1,800.620
	Subtotal	81.531	163.062	16,948.940	1,800.620
	Local				
	Rural (Population < 5,000)	681.637	1,363.274	22,645.736	749.255
	Subtotal	681.637	1,363.274	22,645.736	749.255
	County Total	1,054.334	2,112.702	420,492.276	73,573.919

Mileage

by County by Functional System by Population Classification

County	Functional System	Centerline	Lane	DVMT	Truck DVMT
Reeves (195)					
	Interstate				
	Rural (Population < 5,000)	84.557	338.228	632,831.990	270,130.702
	Small Urban (Population 5,000 – 49,999)	4.778	19.112	46,819.839	21,856.555
	Subtotal	89.335	357.340	679,651.829	291,987.257
	Principal Arterial				
	Rural (Population < 5,000)	74.146	148.292	570,317.340	168,449.826
	Small Urban (Population 5,000 – 49,999)	8.276	26.564	78,635.895	20,038.873
	Subtotal	82.422	174.856	648,953.235	188,488.699
	Minor Arterial				
	Rural (Population < 5,000)	29.979	59.958	134,317.710	12,205.773
	Small Urban (Population 5,000 – 49,999)	4.143	10.890	42,220.225	3,739.983
	Subtotal	34.122	70.848	176,537.935	15,945.756
	Major Collector				
	Rural (Population < 5,000)	218.746	437.492	193,558.493	22,314.907
	Small Urban (Population 5,000 – 49,999)	15.316	30.812	30,352.302	1,515.109
	Subtotal	234.062	468.304	223,910.795	23,830.016
	Minor Collector				
	Rural (Population < 5,000)	97.417	194.902	37,847.963	1,447.434
	Small Urban (Population 5,000 – 49,999)	0.279	0.558	888.202	25.991
	Subtotal	97.696	195.460	38,736.165	1,473.425

Mileage

by County by Functional System by Population Classification

County	Functional System	Centerline	Lane	DVMT	Truck DVMT
	Local				
	Rural (Population < 5,000)	553.326	1,106.652	97,746.109	3,208.046
	Small Urban (Population 5,000 – 49,999)	79.216	158.432	51,585.722	1,645.179
	Subtotal	632.542	1,265.084	149,331.831	4,853.225
	County Total	1,170.179	2,531.892	1,917,121.790	526,578.378

Mileage

by County by Functional System by Population Classification

County	Functional System	Centerline	Lane	DVMT	Truck DVMT
Refugio (196)					
	Principal Arterial				
	Rural (Population < 5,000)	37.272	149.088	476,268.827	162,262.105
	Subtotal	37.272	149.088	476,268.827	162,262.105
	Minor Arterial				
	Rural (Population < 5,000)	22.331	45.364	76,338.162	10,767.901
	Subtotal	22.331	45.364	76,338.162	10,767.901
	Major Collector				
	Rural (Population < 5,000)	123.990	249.306	151,236.303	18,839.235
	Subtotal	123.990	249.306	151,236.303	18,839.235
	Minor Collector				
	Rural (Population < 5,000)	29.597	59.194	6,481.691	604.625
	Subtotal	29.597	59.194	6,481.691	604.625
	Local				
	Rural (Population < 5,000)	213.528	427.056	7,424.488	161.612
	Subtotal	213.528	427.056	7,424.488	161.612
	County Total	426.718	930.008	717,749.471	192,635.478

Mileage

by County by Functional System by Population Classification

County	Functional System	Centerline	Lane	DVMT	Truck DVMT
Roberts (197)					
	Principal Arterial				
	Rural (Population < 5,000)	14.042	29.226	24,950.049	9,371.692
	Subtotal	14.042	29.226	24,950.049	9,371.692
	Minor Arterial				
	Rural (Population < 5,000)	32.395	64.790	42,481.619	17,482.009
	Subtotal	32.395	64.790	42,481.619	17,482.009
	Major Collector				
	Rural (Population < 5,000)	50.494	100.988	12,234.217	4,435.879
	Subtotal	50.494	100.988	12,234.217	4,435.879
	Minor Collector				
	Rural (Population < 5,000)	23.320	46.640	2,110.760	284.501
	Subtotal	23.320	46.640	2,110.760	284.501
	Local				
	Rural (Population < 5,000)	245.306	490.612	8,198.383	224.623
	Subtotal	245.306	490.612	8,198.383	224.623
	County Total	365.557	732.256	89,975.028	31,798.704

Mileage

by County by Functional System by Population Classification

County	Functional System	Centerline	Lane	DVMT	Truck DVMT
Robertson (198)					
	Principal Arterial				
	Rural (Population < 5,000)	65.374	203.094	745,559.055	168,597.925
	Subtotal	65.374	203.094	745,559.055	168,597.925
	Minor Arterial				
	Rural (Population < 5,000)	15.210	30.420	46,282.319	9,729.012
	Subtotal	15.210	30.420	46,282.319	9,729.012
	Major Collector				
	Rural (Population < 5,000)	134.185	268.370	155,700.111	11,652.569
	Subtotal	134.185	268.370	155,700.111	11,652.569
	Minor Collector				
	Rural (Population < 5,000)	95.008	190.016	38,497.820	1,860.170
	Subtotal	95.008	190.016	38,497.820	1,860.170
	Local				
	Rural (Population < 5,000)	604.740	1,209.480	47,797.207	1,331.477
	Subtotal	604.740	1,209.480	47,797.207	1,331.477
	County Total	914.517	1,901.380	1,033,836.512	193,171.153

Mileage

by County by Functional System by Population Classification

County	Functional System	Centerline	Lane	DVMT	Truck DVMT
Rockwall (199)					
	Interstate				
	Rural (Population < 5,000)	1.226	4.904	55,786.170	14,614.282
	Large Urbanized (Population 200,000+)	13.769	62.934	860,164.315	183,735.852
	Subtotal	14.995	67.838	915,950.485	198,350.134
	Principal Arterial				
	Rural (Population < 5,000)	2.488	5.124	25,432.332	846.946
	Large Urbanized (Population 200,000+)	26.973	74.677	434,830.912	11,952.296
	Subtotal	29.461	79.801	460,263.244	12,799.242
	Minor Arterial				
	Rural (Population < 5,000)	13.515	31.610	195,111.592	8,293.858
	Large Urbanized (Population 200,000+)	13.385	43.694	118,396.241	3,260.269
	Subtotal	26.900	75.304	313,507.833	11,554.127
	Major Collector				
	Rural (Population < 5,000)	10.899	21.798	37,963.497	550.023
	Large Urbanized (Population 200,000+)	101.936	214.470	410,370.540	12,469.129
	Subtotal	112.835	236.268	448,334.037	13,019.152
	Minor Collector				
	Rural (Population < 5,000)	9.667	19.334	8,791.178	451.472
	Large Urbanized (Population 200,000+)	9.500	19.000	12,656.332	428.277
	Subtotal	19.167	38.334	21,447.510	879.749

Mileage

by County by Functional System by Population Classification

County	Functional System	Centerline	Lane	DVMT	Truck DVMT
	Local				
	Rural (Population < 5,000)	67.801	135.602	14,200.264	429.394
	Large Urbanized (Population 200,000+)	329.979	659.958	130,428.916	4,384.162
	Subtotal	397.780	795.560	144,629.180	4,813.556
	County Total	601.138	1,293.105	2,304,132.289	241,415.960

Mileage

by County by Functional System by Population Classification

County	Functional System	Centerline	Lane	DVMT	Truck DVMT
Runnels (200)					
	Principal Arterial				
	Rural (Population < 5,000)	58.585	164.340	209,150.669	35,961.715
	Subtotal	58.585	164.340	209,150.669	35,961.715
	Minor Arterial				
	Rural (Population < 5,000)	35.739	73.175	61,353.853	16,314.640
	Subtotal	35.739	73.175	61,353.853	16,314.640
	Major Collector				
	Rural (Population < 5,000)	147.629	295.258	76,335.113	15,905.622
	Subtotal	147.629	295.258	76,335.113	15,905.622
	Minor Collector				
	Rural (Population < 5,000)	114.475	228.950	18,241.277	2,899.188
	Subtotal	114.475	228.950	18,241.277	2,899.188
	Local				
	Rural (Population < 5,000)	868.052	1,736.104	14,778.516	227.494
	Subtotal	868.052	1,736.104	14,778.516	227.494
	County Total	1,224.480	2,497.827	379,859.428	71,308.659

Mileage

by County by Functional System by Population Classification

County	Functional System	Centerline	Lane	DVMT	Truck DVMT
Rusk (201)					
	Principal Arterial				
	Rural (Population < 5,000)	59.438	191.365	422,068.967	98,198.390
	Small Urban (Population 5,000 – 49,999)	11.463	43.796	125,284.733	19,385.466
	Subtotal	70.901	235.161	547,353.700	117,583.856
	Minor Arterial				
	Rural (Population < 5,000)	116.036	267.916	358,006.246	75,662.086
	Small Urban (Population 5,000 – 49,999)	27.891	64.025	109,771.845	16,858.169
	Subtotal	143.927	331.941	467,778.091	92,520.255
	Major Collector				
	Rural (Population < 5,000)	295.904	594.462	247,135.803	23,688.026
	Small Urban (Population 5,000 – 49,999)	24.941	49.882	33,013.566	1,302.077
	Subtotal	320.845	644.344	280,149.369	24,990.103
	Minor Collector				
	Rural (Population < 5,000)	83.763	167.526	28,501.598	1,319.383
	Small Urban (Population 5,000 – 49,999)	0.489	0.978	211.840	6.850
	Subtotal	84.252	168.504	28,713.438	1,326.233
	Local				
	Rural (Population < 5,000)	963.960	1,927.920	96,462.227	3,177.747
	Small Urban (Population 5,000 – 49,999)	75.351	150.702	18,284.225	523.072
	Urbanized (Population 50,000 – 199,999)	0.017	0.034	0.935	0.034
	Subtotal	1,039.328	2,078.656	114,747.387	3,700.853
	County Total	1,659.253	3,458.606	1,438,741.985	240,121.300

Mileage

by County by Functional System by Population Classification

County	Functional System	Centerline	Lane	DVMT	Truck DVMT
Sabine (202)					
	Principal Arterial				
	Rural (Population < 5,000)	37.566	81.477	102,523.070	25,576.287
	Subtotal	37.566	81.477	102,523.070	25,576.287
	Minor Arterial				
	Rural (Population < 5,000)	28.707	58.566	39,532.927	4,166.458
	Subtotal	28.707	58.566	39,532.927	4,166.458
	Major Collector				
	Rural (Population < 5,000)	124.344	249.816	119,735.580	16,600.274
	Subtotal	124.344	249.816	119,735.580	16,600.274
	Minor Collector				
	Rural (Population < 5,000)	46.298	92.596	17,683.706	1,576.846
	Subtotal	46.298	92.596	17,683.706	1,576.846
	Local				
	Rural (Population < 5,000)	520.616	1,041.232	26,385.112	875.009
	Subtotal	520.616	1,041.232	26,385.112	875.009
	County Total	757.531	1,523.687	305,860.395	48,794.874

Mileage

by County by Functional System by Population Classification

County	Functional System	Centerline	Lane	DVMT	Truck DVMT
San Augustine (203)					
	Principal Arterial				
	Rural (Population < 5,000)	37.377	84.226	111,207.355	25,170.803
	Subtotal	37.377	84.226	111,207.355	25,170.803
	Minor Arterial				
	Rural (Population < 5,000)	54.906	113.353	103,730.126	13,146.757
	Subtotal	54.906	113.353	103,730.126	13,146.757
	Major Collector				
	Rural (Population < 5,000)	128.870	257.740	63,541.490	5,564.562
	Subtotal	128.870	257.740	63,541.490	5,564.562
	Minor Collector				
	Rural (Population < 5,000)	47.204	94.408	12,737.080	853.319
	Subtotal	47.204	94.408	12,737.080	853.319
	Local				
	Rural (Population < 5,000)	426.640	853.280	20,567.680	889.383
	Subtotal	426.640	853.280	20,567.680	889.383
	County Total	694.997	1,403.007	311,783.731	45,624.824

Mileage

by County by Functional System by Population Classification

County	Functional System	Centerline	Lane	DVMT	Truck DVMT
San Jacinto (204)					
	Principal Arterial				
	Rural (Population < 5,000)	27.578	98.691	385,974.807	83,818.037
	Subtotal	27.578	98.691	385,974.807	83,818.037
	Minor Arterial				
	Rural (Population < 5,000)	57.997	118.570	187,381.984	16,226.875
	Subtotal	57.997	118.570	187,381.984	16,226.875
	Major Collector				
	Rural (Population < 5,000)	96.689	193.878	125,239.267	11,056.672
	Subtotal	96.689	193.878	125,239.267	11,056.672
	Minor Collector				
	Rural (Population < 5,000)	64.862	129.724	43,875.079	3,194.434
	Subtotal	64.862	129.724	43,875.079	3,194.434
	Local				
	Rural (Population < 5,000)	557.784	1,116.312	60,412.575	1,886.450
	Subtotal	557.784	1,116.312	60,412.575	1,886.450
	County Total	804.910	1,657.175	802,883.712	116,182.468

Mileage

by County by Functional System by Population Classification

County	Functional System	Centerline	Lane	DVMT	Truck DVMT
San Patricio (205)					
	Interstate				
	Rural (Population < 5,000)	21.064	84.256	462,096.550	81,423.193
	Small Urban (Population 5,000 – 49,999)	1.653	6.612	31,607.294	5,937.539
	Large Urbanized (Population 200,000+)	0.232	0.928	11,685.144	1,553.936
	Subtotal	22.949	91.796	505,388.988	88,914.668
	Other Freeway-Expressway				
	Rural (Population < 5,000)	1.239	4.956	25,446.650	1,631.965
	Large Urbanized (Population 200,000+)	8.060	40.204	365,305.878	22,355.248
	Subtotal	9.299	45.160	390,752.528	23,987.213
	Principal Arterial				
	Rural (Population < 5,000)	43.215	172.621	501,519.129	106,782.117
	Subtotal	43.215	172.621	501,519.129	106,782.117
	Minor Arterial				
	Rural (Population < 5,000)	18.639	54.598	210,190.761	14,299.883
	Small Urban (Population 5,000 – 49,999)	27.340	95.264	244,173.571	21,338.726
	Large Urbanized (Population 200,000+)	6.882	26.378	49,953.787	3,479.064
	Subtotal	52.861	176.240	504,318.119	39,117.673
	Major Collector				
	Rural (Population < 5,000)	161.989	324.987	206,123.739	21,362.051
	Small Urban (Population 5,000 – 49,999)	50.169	109.886	140,364.137	9,678.260
	Large Urbanized (Population 200,000+)	23.530	52.814	84,143.999	3,178.385
	Subtotal	235.688	487.687	430,631.875	34,218.696

Mileage

by County by Functional System by Population Classification

County	Functional System	Centerline	Lane	DVMT	Truck DVMT
	Minor Collector				
	Rural (Population < 5,000)	77.406	154.894	24,575.782	3,394.023
	Small Urban (Population 5,000 – 49,999)	9.421	19.368	7,038.674	226.736
	Subtotal	86.827	174.262	31,614.456	3,620.759
	Local				
	Rural (Population < 5,000)	604.059	1,208.118	55,665.230	1,897.937
	Small Urban (Population 5,000 – 49,999)	174.948	349.896	40,848.673	1,343.850
	Large Urbanized (Population 200,000+)	62.847	125.694	22,794.830	756.097
	Subtotal	841.854	1,683.708	119,308.733	3,997.884
	County Total	1,292.693	2,831.474	2,483,533.828	300,639.010

Mileage

by County by Functional System by Population Classification

County	Functional System	Centerline	Lane	DVMT	Truck DVMT
San Saba (206)					
	Principal Arterial				
	Rural (Population < 5,000)	33.004	66.008	64,537.674	15,999.591
	Subtotal	33.004	66.008	64,537.674	15,999.591
	Minor Arterial				
	Rural (Population < 5,000)	16.540	33.080	16,905.075	3,610.980
	Subtotal	16.540	33.080	16,905.075	3,610.980
	Major Collector				
	Rural (Population < 5,000)	89.342	182.170	83,102.660	12,120.513
	Subtotal	89.342	182.170	83,102.660	12,120.513
	Minor Collector				
	Rural (Population < 5,000)	154.790	309.580	14,538.649	1,398.741
	Subtotal	154.790	309.580	14,538.649	1,398.741
	Local				
	Rural (Population < 5,000)	521.008	1,042.016	12,176.059	152.429
	Subtotal	521.008	1,042.016	12,176.059	152.429
	County Total	814.684	1,632.854	191,260.117	33,282.254

Mileage

by County by Functional System by Population Classification

County	Functional System	Centerline	Lane	DVMT	Truck DVMT
Schleicher (207)					
	Principal Arterial				
	Rural (Population < 5,000)	28.528	59.768	85,200.498	7,607.662
	Subtotal	28.528	59.768	85,200.498	7,607.662
	Minor Arterial				
	Rural (Population < 5,000)	51.106	103.316	30,200.975	11,124.359
	Subtotal	51.106	103.316	30,200.975	11,124.359
	Major Collector				
	Rural (Population < 5,000)	44.297	89.102	9,702.481	2,143.434
	Subtotal	44.297	89.102	9,702.481	2,143.434
	Minor Collector				
	Rural (Population < 5,000)	64.462	128.924	11,364.068	1,051.294
	Subtotal	64.462	128.924	11,364.068	1,051.294
	Local				
	Rural (Population < 5,000)	228.031	456.062	6,600.260	151.682
	Subtotal	228.031	456.062	6,600.260	151.682
	County Total	416.424	837.172	143,068.282	22,078.431

Mileage

by County by Functional System by Population Classification

County	Functional System	Centerline	Lane	DVMT	Truck DVMT
Scurry (208)					
	Other Freeway-Expressway				
	Small Urban (Population 5,000 – 49,999)	1.903	7.612	16,547.946	4,994.069
	Subtotal	1.903	7.612	16,547.946	4,994.069
	Principal Arterial				
	Rural (Population < 5,000)	37.660	150.224	363,685.291	95,181.291
	Small Urban (Population 5,000 – 49,999)	6.073	23.540	36,824.284	9,849.838
	Subtotal	43.733	173.764	400,509.575	105,031.129
	Minor Arterial				
	Rural (Population < 5,000)	52.176	104.352	108,565.879	21,630.619
	Small Urban (Population 5,000 – 49,999)	8.031	26.434	49,180.447	6,405.895
	Subtotal	60.207	130.786	157,746.326	28,036.514
	Major Collector				
	Rural (Population < 5,000)	155.274	310.668	57,391.470	12,347.543
	Small Urban (Population 5,000 – 49,999)	19.829	49.600	31,819.355	2,066.537
	Subtotal	175.103	360.268	89,210.825	14,414.080
	Minor Collector				
	Rural (Population < 5,000)	78.540	157.080	21,762.012	2,713.450
	Small Urban (Population 5,000 – 49,999)	0.466	0.932	447.937	14.217
	Subtotal	79.006	158.012	22,209.949	2,727.667

Mileage

by County by Functional System by Population Classification

County	Functional System	Centerline	Lane	DVMT	Truck DVMT
	Local				
	Rural (Population < 5,000)	560.757	1,121.514	24,569.845	564.537
	Small Urban (Population 5,000 – 49,999)	108.714	217.428	25,139.334	792.463
	Subtotal	669.471	1,338.942	49,709.179	1,357.000
	County Total	1,029.423	2,169.384	735,933.800	156,560.459

Mileage

by County by Functional System by Population Classification

County	Functional System	Centerline	Lane	DVMT	Truck DVMT
Shackelford (209)					
	Minor Arterial				
	Rural (Population < 5,000)	70.194	146.336	118,720.048	23,894.554
	Subtotal	70.194	146.336	118,720.048	23,894.554
	Major Collector				
	Rural (Population < 5,000)	72.454	144.908	25,495.930	5,417.402
	Subtotal	72.454	144.908	25,495.930	5,417.402
	Minor Collector				
	Rural (Population < 5,000)	32.965	66.056	4,116.650	393.943
	Subtotal	32.965	66.056	4,116.650	393.943
	Local				
	Rural (Population < 5,000)	270.501	541.002	6,179.176	20.020
	Subtotal	270.501	541.002	6,179.176	20.020
	County Total	446.114	898.302	154,511.804	29,725.919

Mileage

by County by Functional System by Population Classification

County	Functional System	Centerline	Lane	DVMT	Truck DVMT
Shelby (210)					
	Principal Arterial				
	Rural (Population < 5,000)	35.765	128.686	222,013.090	54,782.708
	Small Urban (Population 5,000 – 49,999)	4.931	17.110	37,354.910	6,687.135
	Subtotal	40.696	145.796	259,368.000	61,469.843
	Minor Arterial				
	Rural (Population < 5,000)	95.561	235.538	301,677.190	56,153.819
	Small Urban (Population 5,000 – 49,999)	10.591	25.133	56,607.248	5,301.762
	Subtotal	106.152	260.671	358,284.438	61,455.581
	Major Collector				
	Rural (Population < 5,000)	187.596	375.192	106,286.774	8,985.344
	Small Urban (Population 5,000 – 49,999)	7.172	14.344	6,714.438	435.359
	Subtotal	194.768	389.536	113,001.212	9,420.703
	Minor Collector				
	Rural (Population < 5,000)	44.903	89.806	13,588.600	914.698
	Small Urban (Population 5,000 – 49,999)	0.632	1.264	719.216	20.224
	Subtotal	45.535	91.070	14,307.816	934.922
	Local				
	Rural (Population < 5,000)	902.480	1,804.960	46,181.247	1,972.424
	Small Urban (Population 5,000 – 49,999)	39.133	78.266	5,681.480	191.018
	Subtotal	941.613	1,883.226	51,862.727	2,163.442
	County Total	1,328.764	2,770.299	796,824.193	135,444.491

Mileage

by County by Functional System by Population Classification

County	Functional System	Centerline	Lane	DVMT	Truck DVMT
Sherman (211)					
	Principal Arterial				
	Rural (Population < 5,000)	53.698	148.804	207,975.376	104,996.939
	Subtotal	53.698	148.804	207,975.376	104,996.939
	Minor Arterial				
	Rural (Population < 5,000)	25.566	51.132	11,317.451	3,729.148
	Subtotal	25.566	51.132	11,317.451	3,729.148
	Major Collector				
	Rural (Population < 5,000)	84.239	168.478	28,701.535	9,859.241
	Subtotal	84.239	168.478	28,701.535	9,859.241
	Minor Collector				
	Rural (Population < 5,000)	36.411	72.822	6,379.626	2,331.154
	Subtotal	36.411	72.822	6,379.626	2,331.154
	Local				
	Rural (Population < 5,000)	455.439	910.878	27,508.905	751.803
	Subtotal	455.439	910.878	27,508.905	751.803
	County Total	655.353	1,352.114	281,882.893	121,668.285

Mileage

by County by Functional System by Population Classification

County	Functional System	Centerline	Lane	DVMT	Truck DVMT
Smith (212)					
	Interstate				
	Rural (Population < 5,000)	31.090	124.360	1,119,724.952	351,619.935
	Small Urban (Population 5,000 – 49,999)	4.630	18.520	169,464.858	53,286.891
	Urbanized (Population 50,000 – 199,999)	0.409	1.636	13,055.125	4,396.267
	Subtotal	36.129	144.516	1,302,244.935	409,303.093
	Other Freeway-Expressway				
	Rural (Population < 5,000)	3.684	7.368	32,341.836	2,523.540
	Small Urban (Population 5,000 – 49,999)	0.046	0.092	403.834	31.510
	Urbanized (Population 50,000 – 199,999)	21.676	43.352	141,159.748	15,060.953
	Subtotal	25.406	50.812	173,905.418	17,616.003
	Principal Arterial				
	Rural (Population < 5,000)	37.054	137.206	510,726.074	40,506.464
	Small Urban (Population 5,000 – 49,999)	4.789	19.156	114,444.710	8,136.506
	Urbanized (Population 50,000 – 199,999)	102.187	457.034	2,069,787.849	228,696.381
	Subtotal	144.030	613.396	2,694,958.633	277,339.351
	Minor Arterial				
	Rural (Population < 5,000)	70.105	149.778	452,434.836	45,025.908
	Urbanized (Population 50,000 – 199,999)	60.686	163.398	502,428.355	26,723.308
	Subtotal	130.791	313.176	954,863.191	71,749.216

Mileage

by County by Functional System by Population Classification

County	Functional System	Centerline	Lane	DVMT	Truck DVMT
	Major Collector				
	Rural (Population < 5,000)	244.231	490.054	412,776.208	38,890.082
	Small Urban (Population 5,000 – 49,999)	17.567	35.134	71,880.608	2,610.576
	Urbanized (Population 50,000 – 199,999)	157.704	337.237	617,661.015	25,971.562
	Subtotal	419.502	862.425	1,102,317.831	67,472.220
	Minor Collector				
	Rural (Population < 5,000)	131.519	263.197	87,520.252	3,629.610
	Small Urban (Population 5,000 – 49,999)	1.983	3.966	2,032.066	64.329
	Urbanized (Population 50,000 – 199,999)	12.607	25.214	15,063.422	482.402
	Subtotal	146.109	292.377	104,615.740	4,176.341
	Local				
	Rural (Population < 5,000)	752.729	1,506.213	187,962.420	6,132.840
	Small Urban (Population 5,000 – 49,999)	86.321	172.642	27,530.398	876.403
	Urbanized (Population 50,000 – 199,999)	710.953	1,422.973	208,574.656	6,646.413
	Subtotal	1,550.003	3,101.828	424,067.474	13,655.656
	County Total	2,451.970	5,378.530	6,756,973.222	861,311.880

Mileage

by County by Functional System by Population Classification

County	Functional System	Centerline	Lane	DVMT	Truck DVMT
Somervell (213)					
	Principal Arterial				
	Rural (Population < 5,000)	20.162	54.727	145,496.929	19,763.990
	Subtotal	20.162	54.727	145,496.929	19,763.990
	Major Collector				
	Rural (Population < 5,000)	37.926	75.852	90,085.885	11,138.006
	Subtotal	37.926	75.852	90,085.885	11,138.006
	Minor Collector				
	Rural (Population < 5,000)	42.407	84.814	18,237.553	2,812.423
	Subtotal	42.407	84.814	18,237.553	2,812.423
	Local				
	Rural (Population < 5,000)	166.197	332.394	24,125.794	755.646
	Subtotal	166.197	332.394	24,125.794	755.646
	County Total	266.692	547.787	277,946.161	34,470.065

Mileage

by County by Functional System by Population Classification

County	Functional System	Centerline	Lane	DVMT	Truck DVMT
Starr (214)					
	Principal Arterial				
	Rural (Population < 5,000)	15.837	40.194	86,765.970	10,128.655
	Small Urban (Population 5,000 – 49,999)	30.822	114.016	633,083.458	42,940.165
	Subtotal	46.659	154.210	719,849.428	53,068.820
	Minor Arterial				
	Rural (Population < 5,000)	39.257	78.514	90,448.309	8,708.579
	Small Urban (Population 5,000 – 49,999)	14.352	33.374	91,669.181	5,840.776
	Subtotal	53.609	111.888	182,117.490	14,549.355
	Major Collector				
	Rural (Population < 5,000)	135.568	271.136	185,091.710	15,963.048
	Small Urban (Population 5,000 – 49,999)	33.092	66.184	64,272.584	2,731.585
	Subtotal	168.660	337.320	249,364.294	18,694.633
	Minor Collector				
	Rural (Population < 5,000)	11.142	22.284	1,904.075	296.318
	Small Urban (Population 5,000 – 49,999)	6.134	12.268	3,337.298	105.281
	Subtotal	17.276	34.552	5,241.373	401.599
	Local				
	Rural (Population < 5,000)	319.510	638.275	21,792.845	620.778
	Small Urban (Population 5,000 – 49,999)	179.793	359.586	44,038.861	1,332.005
	Subtotal	499.303	997.861	65,831.706	1,952.783
	County Total	785.507	1,635.831	1,222,404.291	88,667.190

Mileage

by County by Functional System by Population Classification

County	Functional System	Centerline	Lane	DVMT	Truck DVMT
Stephens (215)					
	Principal Arterial				
	Rural (Population < 5,000)	1.036	4.144	5,435.928	518.576
	Small Urban (Population 5,000 – 49,999)	5.585	22.340	40,317.002	5,562.334
	Subtotal	6.621	26.484	45,752.930	6,080.910
	Minor Arterial				
	Rural (Population < 5,000)	75.380	163.164	126,204.398	20,404.690
	Small Urban (Population 5,000 – 49,999)	5.031	10.786	7,594.648	874.481
	Subtotal	80.411	173.950	133,799.046	21,279.171
	Major Collector				
	Rural (Population < 5,000)	113.425	226.850	30,048.350	6,108.216
	Small Urban (Population 5,000 – 49,999)	11.099	22.198	9,319.447	407.764
	Subtotal	124.524	249.048	39,367.797	6,515.980
	Minor Collector				
	Rural (Population < 5,000)	76.896	153.792	9,033.518	1,508.911
	Small Urban (Population 5,000 – 49,999)	0.555	1.110	72.150	2.220
	Subtotal	77.451	154.902	9,105.668	1,511.131
	Local				
	Rural (Population < 5,000)	338.975	677.950	5,875.106	66.660
	Small Urban (Population 5,000 – 49,999)	45.070	90.140	6,592.789	204.997
	Subtotal	384.045	768.090	12,467.895	271.657
	County Total	673.052	1,372.474	240,493.336	35,658.849

Mileage

by County by Functional System by Population Classification

County	Functional System	Centerline	Lane	DVMT	Truck DVMT
Sterling (216)					
	Principal Arterial				
	Rural (Population < 5,000)	46.783	183.362	223,378.936	58,205.697
	Subtotal	46.783	183.362	223,378.936	58,205.697
	Minor Arterial				
	Rural (Population < 5,000)	12.741	27.271	14,789.138	3,216.716
	Subtotal	12.741	27.271	14,789.138	3,216.716
	Major Collector				
	Rural (Population < 5,000)	36.334	72.668	17,847.182	4,936.622
	Subtotal	36.334	72.668	17,847.182	4,936.622
	Minor Collector				
	Rural (Population < 5,000)	12.841	25.682	3,542.603	166.933
	Subtotal	12.841	25.682	3,542.603	166.933
	Local				
	Rural (Population < 5,000)	67.002	134.004	2,821.760	110.396
	Subtotal	67.002	134.004	2,821.760	110.396
	County Total	175.701	442.987	262,379.619	66,636.364

Mileage

by County by Functional System by Population Classification

County	Functional System	Centerline	Lane	DVMT	Truck DVMT
Stonewall (217)					
	Minor Arterial				
	Rural (Population < 5,000)	69.455	139.278	67,755.112	11,577.211
	Subtotal	69.455	139.278	67,755.112	11,577.211
	Major Collector				
	Rural (Population < 5,000)	83.013	166.026	11,835.711	1,950.742
	Subtotal	83.013	166.026	11,835.711	1,950.742
	Minor Collector				
	Rural (Population < 5,000)	10.657	21.314	274.517	76.021
	Subtotal	10.657	21.314	274.517	76.021
	Local				
	Rural (Population < 5,000)	346.901	693.802	6,234.175	23.994
	Subtotal	346.901	693.802	6,234.175	23.994
	County Total	510.026	1,020.420	86,099.515	13,627.968

Mileage

by County by Functional System by Population Classification

County	Functional System	Centerline	Lane	DVMT	Truck DVMT
Sutton (218)					
	Interstate				
	Rural (Population < 5,000)	53.733	214.932	531,312.276	208,647.087
	Subtotal	53.733	214.932	531,312.276	208,647.087
	Principal Arterial				
	Rural (Population < 5,000)	31.460	63.460	62,918.287	12,933.038
	Subtotal	31.460	63.460	62,918.287	12,933.038
	Major Collector				
	Rural (Population < 5,000)	55.028	110.220	15,947.790	1,812.232
	Subtotal	55.028	110.220	15,947.790	1,812.232
	Minor Collector				
	Rural (Population < 5,000)	129.280	259.536	19,951.007	1,002.040
	Subtotal	129.280	259.536	19,951.007	1,002.040
	Local				
	Rural (Population < 5,000)	172.593	345.186	15,393.157	529.007
	Subtotal	172.593	345.186	15,393.157	529.007
	County Total	442.094	993.334	645,522.517	224,923.404

Mileage

by County by Functional System by Population Classification

County	Functional System	Centerline	Lane	DVMT	Truck DVMT
Swisher (219)					
	Interstate				
	Rural (Population < 5,000)	31.401	125.604	317,764.422	75,737.556
	Subtotal	31.401	125.604	317,764.422	75,737.556
	Principal Arterial				
	Rural (Population < 5,000)	4.717	16.654	11,166.031	767.776
	Subtotal	4.717	16.654	11,166.031	767.776
	Minor Arterial				
	Rural (Population < 5,000)	31.623	66.338	35,720.162	8,178.951
	Subtotal	31.623	66.338	35,720.162	8,178.951
	Major Collector				
	Rural (Population < 5,000)	264.717	560.476	65,066.686	8,822.963
	Subtotal	264.717	560.476	65,066.686	8,822.963
	Minor Collector				
	Rural (Population < 5,000)	39.262	79.596	2,095.905	280.598
	Subtotal	39.262	79.596	2,095.905	280.598
	Local				
	Rural (Population < 5,000)	977.393	1,954.786	67,739.435	1,706.758
	Subtotal	977.393	1,954.786	67,739.435	1,706.758
	County Total	1,349.113	2,803.454	499,552.641	95,494.602

Mileage

by County by Functional System by Population Classification

County	Functional System	Centerline	Lane	DVMT	Truck DVMT
Tarrant (220)					
	Interstate				
	Large Urbanized (Population 200,000+)	128.146	794.626	14,987,738.571	1,148,953.293
	Subtotal	128.146	794.626	14,987,738.571	1,148,953.293
	Other Freeway-Expressway				
	Large Urbanized (Population 200,000+)	110.792	571.185	8,178,003.172	512,345.151
	Subtotal	110.792	571.185	8,178,003.172	512,345.151
	Principal Arterial				
	Rural (Population < 5,000)	18.437	82.996	467,169.024	13,096.970
	Large Urbanized (Population 200,000+)	415.229	1,824.251	9,682,561.149	523,655.228
	Subtotal	433.666	1,907.247	10,149,730.173	536,752.198
	Minor Arterial				
	Large Urbanized (Population 200,000+)	508.721	1,691.566	6,089,448.091	265,591.968
	Subtotal	508.721	1,691.566	6,089,448.091	265,591.968
	Major Collector				
	Rural (Population < 5,000)	5.430	10.860	12,736.451	1,190.920
	Small Urban (Population 5,000 – 49,999)	1.161	2.322	7,637.058	1,321.218
	Large Urbanized (Population 200,000+)	1,137.804	2,745.372	5,568,444.119	186,581.437
	Subtotal	1,144.395	2,758.554	5,588,817.628	189,093.575
	Minor Collector				
	Rural (Population < 5,000)	2.594	5.188	630.342	18.158
	Large Urbanized (Population 200,000+)	43.206	110.238	94,575.166	2,578.860
	Subtotal	45.800	115.426	95,205.508	2,597.018

Mileage

by County by Functional System by Population Classification

County	Functional System	Centerline	Lane	DVMT	Truck DVMT
	Local				
	Rural (Population < 5,000)	17.426	34.852	4,475.388	152.917
	Small Urban (Population 5,000 – 49,999)	3.140	6.280	822.680	28.260
	Large Urbanized (Population 200,000+)	6,068.783	12,138.356	2,573,169.448	85,667.961
	Subtotal	6,089.349	12,179.488	2,578,467.516	85,849.138
	County Total	8,460.869	20,018.092	47,667,410.659	2,741,182.341

Mileage

by County by Functional System by Population Classification

County	Functional System	Centerline	Lane	DVMT	Truck DVMT
Taylor (221)					
	Interstate				
	Rural (Population < 5,000)	16.731	66.924	475,901.822	162,125.174
	Urbanized (Population 50,000 – 199,999)	15.617	62.468	407,935.113	152,608.556
	Subtotal	32.348	129.392	883,836.935	314,733.730
	Other Freeway-Expressway				
	Urbanized (Population 50,000 – 199,999)	19.798	87.752	415,371.055	34,371.551
	Subtotal	19.798	87.752	415,371.055	34,371.551
	Principal Arterial				
	Rural (Population < 5,000)	33.612	106.484	184,638.615	24,395.805
	Urbanized (Population 50,000 – 199,999)	63.456	248.429	744,207.041	50,856.763
	Subtotal	97.068	354.913	928,845.656	75,252.568
	Minor Arterial				
	Rural (Population < 5,000)	42.113	84.226	111,351.569	22,578.497
	Urbanized (Population 50,000 – 199,999)	82.831	238.701	408,521.353	24,857.393
	Subtotal	124.944	322.927	519,872.922	47,435.890
	Major Collector				
	Rural (Population < 5,000)	171.448	342.908	134,360.349	13,711.144
	Urbanized (Population 50,000 – 199,999)	128.459	264.580	339,992.364	12,944.479
	Subtotal	299.907	607.488	474,352.713	26,655.623

Mileage

by County by Functional System by Population Classification

County	Functional System	Centerline	Lane	DVMT	Truck DVMT
	Minor Collector				
	Rural (Population < 5,000)	95.666	191.332	22,084.261	2,628.939
	Urbanized (Population 50,000 – 199,999)	11.471	25.072	14,765.803	841.505
	Subtotal	107.137	216.404	36,850.064	3,470.444
	Local				
	Rural (Population < 5,000)	678.257	1,356.514	48,014.640	1,705.899
	Urbanized (Population 50,000 – 199,999)	484.579	969.158	172,382.328	5,720.936
	Subtotal	1,162.836	2,325.672	220,396.968	7,426.835
	County Total	1,844.038	4,044.548	3,479,526.313	509,346.641

Mileage

by County by Functional System by Population Classification

County	Functional System	Centerline	Lane	DVMT	Truck DVMT
Terrell (222)					
	Principal Arterial				
	Rural (Population < 5,000)	57.303	132.068	68,950.491	32,371.700
	Subtotal	57.303	132.068	68,950.491	32,371.700
	Minor Arterial				
	Rural (Population < 5,000)	10.934	24.652	3,241.728	802.830
	Subtotal	10.934	24.652	3,241.728	802.830
	Major Collector				
	Rural (Population < 5,000)	103.845	208.615	5,817.404	840.582
	Subtotal	103.845	208.615	5,817.404	840.582
	Minor Collector				
	Rural (Population < 5,000)	3.647	7.294	244.031	17.083
	Subtotal	3.647	7.294	244.031	17.083
	Local				
	Rural (Population < 5,000)	64.911	129.224	1,462.194	56.923
	Subtotal	64.911	129.224	1,462.194	56.923
	County Total	240.640	501.853	79,715.848	34,089.118

Mileage

by County by Functional System by Population Classification

County	Functional System	Centerline	Lane	DVMT	Truck DVMT
Terry (223)					
	Principal Arterial				
	Rural (Population < 5,000)	47.556	158.840	284,896.743	41,950.729
	Small Urban (Population 5,000 – 49,999)	8.780	31.598	75,007.857	9,722.276
	Subtotal	56.336	190.438	359,904.600	51,673.005
	Minor Arterial				
	Rural (Population < 5,000)	41.948	83.896	97,351.075	19,287.051
	Small Urban (Population 5,000 – 49,999)	5.431	11.024	12,820.972	2,083.148
	Subtotal	47.379	94.920	110,172.047	21,370.199
	Major Collector				
	Rural (Population < 5,000)	137.935	275.870	34,516.613	4,696.392
	Small Urban (Population 5,000 – 49,999)	12.151	25.938	17,434.809	597.927
	Subtotal	150.086	301.808	51,951.422	5,294.319
	Minor Collector				
	Rural (Population < 5,000)	77.841	155.682	8,438.193	982.648
	Small Urban (Population 5,000 – 49,999)	2.924	5.848	1,419.830	97.725
	Subtotal	80.765	161.530	9,858.023	1,080.373
	Local				
	Rural (Population < 5,000)	929.037	1,858.074	32,201.536	988.710
	Small Urban (Population 5,000 – 49,999)	67.754	135.508	12,680.561	387.138
	Subtotal	996.791	1,993.582	44,882.097	1,375.848
	County Total	1,331.357	2,742.278	576,768.189	80,793.744

Mileage

by County by Functional System by Population Classification

County	Functional System	Centerline	Lane	DVMT	Truck DVMT
Throckmorton (224)					
	Minor Arterial				
	Rural (Population < 5,000)	80.350	164.744	60,301.528	10,311.078
	Subtotal	80.350	164.744	60,301.528	10,311.078
	Major Collector				
	Rural (Population < 5,000)	36.888	73.776	10,145.182	4,329.696
	Subtotal	36.888	73.776	10,145.182	4,329.696
	Minor Collector				
	Rural (Population < 5,000)	52.171	104.342	2,194.513	1,049.444
	Subtotal	52.171	104.342	2,194.513	1,049.444
	Local				
	Rural (Population < 5,000)	328.409	656.818	4,898.054	82.351
	Subtotal	328.409	656.818	4,898.054	82.351
	County Total	497.818	999.680	77,539.277	15,772.569

Mileage

by County by Functional System by Population Classification

County	Functional System	Centerline	Lane	DVMT	Truck DVMT
Titus (225)					
	Interstate				
	Rural (Population < 5,000)	14.186	56.744	430,787.907	165,628.827
	Small Urban (Population 5,000 – 49,999)	6.463	25.852	198,243.124	75,873.652
	Subtotal	20.649	82.596	629,031.031	241,502.479
	Principal Arterial				
	Rural (Population < 5,000)	16.874	46.608	111,222.191	20,100.554
	Small Urban (Population 5,000 – 49,999)	11.903	41.430	122,415.397	19,243.359
	Subtotal	28.777	88.038	233,637.588	39,343.913
	Minor Arterial				
	Rural (Population < 5,000)	22.520	77.550	103,066.245	12,062.725
	Small Urban (Population 5,000 – 49,999)	18.839	50.685	105,192.591	11,243.848
	Subtotal	41.359	128.235	208,258.836	23,306.573
	Major Collector				
	Rural (Population < 5,000)	130.786	261.625	130,397.059	14,985.485
	Small Urban (Population 5,000 – 49,999)	28.817	57.932	55,782.714	2,714.910
	Subtotal	159.603	319.557	186,179.773	17,700.395
	Minor Collector				
	Rural (Population < 5,000)	21.376	42.752	6,760.033	468.612
	Small Urban (Population 5,000 – 49,999)	2.450	4.900	1,865.719	59.427
	Subtotal	23.826	47.652	8,625.752	528.039

Mileage

by County by Functional System by Population Classification

County	Functional System	Centerline	Lane	DVMT	Truck DVMT
	Local				
	Rural (Population < 5,000)	407.246	812.112	55,553.610	1,829.909
	Small Urban (Population 5,000 – 49,999)	91.092	182.184	14,256.947	430.549
	Subtotal	498.338	994.296	69,810.557	2,260.458
	County Total	772.552	1,660.374	1,335,543.537	324,641.857

Mileage

by County by Functional System by Population Classification

County	Functional System	Centerline	Lane	DVMT	Truck DVMT
Tom Green (226)					
	Other Freeway-Expressway				
	Urbanized (Population 50,000 – 199,999)	13.185	52.740	361,819.408	31,917.587
	Subtotal	13.185	52.740	361,819.408	31,917.587
	Principal Arterial				
	Rural (Population < 5,000)	67.347	227.268	438,942.579	59,515.291
	Urbanized (Population 50,000 – 199,999)	32.213	142.766	382,996.564	34,646.510
	Subtotal	99.560	370.034	821,939.143	94,161.801
	Minor Arterial				
	Rural (Population < 5,000)	35.991	71.982	144,829.123	23,096.589
	Urbanized (Population 50,000 – 199,999)	56.682	208.900	443,399.598	25,622.484
	Subtotal	92.673	280.882	588,228.721	48,719.073
	Major Collector				
	Rural (Population < 5,000)	150.657	302.118	125,900.447	12,424.985
	Urbanized (Population 50,000 – 199,999)	111.096	248.150	331,918.603	13,633.836
	Subtotal	261.753	550.268	457,819.050	26,058.821
	Minor Collector				
	Rural (Population < 5,000)	86.947	173.894	22,295.813	1,451.955
	Urbanized (Population 50,000 – 199,999)	2.177	4.354	1,528.140	48.880
	Subtotal	89.124	178.248	23,823.953	1,500.835

Mileage

by County by Functional System by Population Classification

County	Functional System	Centerline	Lane	DVMT	Truck DVMT
	Local				
	Rural (Population < 5,000)	539.605	1,079.210	58,708.090	2,037.999
	Urbanized (Population 50,000 – 199,999)	504.017	1,008.034	423,012.213	13,527.133
	Subtotal	1,043.622	2,087.244	481,720.303	15,565.132
	County Total	1,599.917	3,519.416	2,735,350.578	217,923.249

Mileage

by County by Functional System by Population Classification

County	Functional System	Centerline	Lane	DVMT	Truck DVMT
Travis (227)					
	Interstate				
	Large Urbanized (Population 200,000+)	28.345	180.496	4,396,680.948	487,309.820
	Subtotal	28.345	180.496	4,396,680.948	487,309.820
	Other Freeway-Expressway				
	Rural (Population < 5,000)	2.473	9.892	38,380.960	11,474.720
	Large Urbanized (Population 200,000+)	97.543	500.680	6,603,326.669	390,484.505
	Subtotal	100.016	510.572	6,641,707.629	401,959.225
	Principal Arterial				
	Rural (Population < 5,000)	23.069	82.372	605,367.725	39,827.249
	Small Urban (Population 5,000 – 49,999)	3.859	15.436	133,228.133	10,632.885
	Large Urbanized (Population 200,000+)	222.976	944.254	7,218,379.339	263,056.935
	Subtotal	249.904	1,042.062	7,956,975.197	313,517.069
	Minor Arterial				
	Rural (Population < 5,000)	24.780	62.592	292,250.078	16,674.939
	Small Urban (Population 5,000 – 49,999)	2.575	5.150	29,660.988	1,874.339
	Large Urbanized (Population 200,000+)	205.266	706.724	3,219,575.723	135,564.117
	Subtotal	232.621	774.466	3,541,486.789	154,113.395
	Major Collector				
	Rural (Population < 5,000)	73.691	147.534	170,918.313	8,126.448
	Small Urban (Population 5,000 – 49,999)	6.863	14.776	34,090.250	1,251.393
	Large Urbanized (Population 200,000+)	615.130	1,478.270	4,760,032.309	169,008.921
	Subtotal	695.684	1,640.580	4,965,040.872	178,386.762

Mileage

by County by Functional System by Population Classification

County	Functional System	Centerline	Lane	DVMT	Truck DVMT
	Minor Collector				
	Rural (Population < 5,000)	45.506	91.012	62,956.062	2,667.258
	Small Urban (Population 5,000 – 49,999)	12.309	24.618	27,157.241	1,746.982
	Large Urbanized (Population 200,000+)	71.223	154.000	239,220.499	10,552.535
	Subtotal	129.038	269.630	329,333.802	14,966.775
	Local				
	Rural (Population < 5,000)	494.364	986.743	195,932.713	6,509.910
	Small Urban (Population 5,000 – 49,999)	158.572	321.444	45,322.782	1,531.218
	Large Urbanized (Population 200,000+)	2,764.286	5,534.329	1,685,659.900	54,570.980
	Subtotal	3,417.222	6,842.516	1,926,915.395	62,612.108
	County Total	4,852.830	11,260.322	29,758,140.632	1,612,865.154

Mileage

by County by Functional System by Population Classification

County	Functional System	Centerline	Lane	DVMT	Truck DVMT
Trinity (228)					
	Minor Arterial				
	Rural (Population < 5,000)	90.909	196.328	317,383.817	56,056.041
	Subtotal	90.909	196.328	317,383.817	56,056.041
	Major Collector				
	Rural (Population < 5,000)	79.242	158.484	33,075.110	3,078.769
	Subtotal	79.242	158.484	33,075.110	3,078.769
	Minor Collector				
	Rural (Population < 5,000)	65.084	130.168	18,987.311	1,680.027
	Subtotal	65.084	130.168	18,987.311	1,680.027
	Local				
	Rural (Population < 5,000)	484.966	969.932	21,641.630	717.436
	Subtotal	484.966	969.932	21,641.630	717.436
	County Total	720.201	1,454.912	391,087.868	61,532.273

Mileage

by County by Functional System by Population Classification

County	Functional System	Centerline	Lane	DVMT	Truck DVMT
Tyler (229)					
	Principal Arterial				
	Rural (Population < 5,000)	61.811	138.272	314,976.528	40,106.881
	Subtotal	61.811	138.272	314,976.528	40,106.881
	Minor Arterial				
	Rural (Population < 5,000)	41.262	87.121	98,404.658	20,777.675
	Subtotal	41.262	87.121	98,404.658	20,777.675
	Major Collector				
	Rural (Population < 5,000)	118.319	236.638	80,464.224	17,333.113
	Subtotal	118.319	236.638	80,464.224	17,333.113
	Minor Collector				
	Rural (Population < 5,000)	37.338	74.676	11,066.038	2,503.845
	Subtotal	37.338	74.676	11,066.038	2,503.845
	Local				
	Rural (Population < 5,000)	625.054	1,250.108	77,615.761	2,421.357
	Subtotal	625.054	1,250.108	77,615.761	2,421.357
	County Total	883.784	1,786.815	582,527.209	83,142.871

Mileage

by County by Functional System by Population Classification

County	Functional System	Centerline	Lane	DVMT	Truck DVMT
Upshur (230)					
	Principal Arterial				
	Rural (Population < 5,000)	55.935	210.106	483,925.445	63,035.583
	Urbanized (Population 50,000 – 199,999)	9.924	32.838	85,573.391	7,242.429
	Subtotal	65.859	242.944	569,498.836	70,278.012
	Minor Arterial				
	Rural (Population < 5,000)	60.024	136.340	259,833.144	32,239.848
	Urbanized (Population 50,000 – 199,999)	1.576	3.152	6,859.780	218.695
	Subtotal	61.600	139.492	266,692.924	32,458.543
	Major Collector				
	Rural (Population < 5,000)	183.931	367.862	126,419.253	21,453.046
	Urbanized (Population 50,000 – 199,999)	25.294	50.588	41,733.638	2,565.473
	Subtotal	209.225	418.450	168,152.891	24,018.519
	Minor Collector				
	Rural (Population < 5,000)	9.932	19.864	2,376.425	74.142
	Urbanized (Population 50,000 – 199,999)	4.131	8.262	2,711.943	87.282
	Subtotal	14.063	28.126	5,088.368	161.424
	Local				
	Rural (Population < 5,000)	661.317	1,322.634	77,620.184	2,600.212
	Urbanized (Population 50,000 – 199,999)	89.155	178.310	14,172.482	479.430
	Subtotal	750.472	1,500.944	91,792.666	3,079.642
	County Total	1,101.219	2,329.956	1,101,225.685	129,996.140

Mileage

by County by Functional System by Population Classification

County	Functional System	Centerline	Lane	DVMT	Truck DVMT
Upton (231)					
	Principal Arterial				
	Rural (Population < 5,000)	11.269	24.530	28,481.800	3,536.019
	Subtotal	11.269	24.530	28,481.800	3,536.019
	Minor Arterial				
	Rural (Population < 5,000)	95.545	198.678	192,795.625	51,240.792
	Subtotal	95.545	198.678	192,795.625	51,240.792
	Major Collector				
	Rural (Population < 5,000)	33.748	69.620	39,781.671	17,144.426
	Subtotal	33.748	69.620	39,781.671	17,144.426
	Minor Collector				
	Rural (Population < 5,000)	50.278	100.556	37,025.495	14,728.291
	Subtotal	50.278	100.556	37,025.495	14,728.291
	Local				
	Rural (Population < 5,000)	173.936	347.872	38,461.147	1,185.557
	Subtotal	173.936	347.872	38,461.147	1,185.557
	County Total	364.776	741.256	336,545.738	87,835.085

Mileage

by County by Functional System by Population Classification

County	Functional System	Centerline	Lane	DVMT	Truck DVMT
Uvalde (232)					
	Principal Arterial				
	Rural (Population < 5,000)	45.038	143.109	296,077.294	40,792.289
	Small Urban (Population 5,000 – 49,999)	11.584	36.212	134,359.661	14,347.096
	Subtotal	56.622	179.321	430,436.955	55,139.385
	Minor Arterial				
	Rural (Population < 5,000)	38.287	78.162	77,790.199	12,838.916
	Small Urban (Population 5,000 – 49,999)	3.265	7.244	10,508.752	1,135.184
	Subtotal	41.552	85.406	88,298.951	13,974.100
	Major Collector				
	Rural (Population < 5,000)	219.456	439.442	155,816.061	26,875.131
	Small Urban (Population 5,000 – 49,999)	29.316	62.853	67,627.906	5,548.609
	Subtotal	248.772	502.295	223,443.967	32,423.740
	Minor Collector				
	Rural (Population < 5,000)	40.261	80.706	5,890.600	921.708
	Small Urban (Population 5,000 – 49,999)	3.553	7.106	7,460.435	204.871
	Subtotal	43.814	87.812	13,351.035	1,126.579
	Local				
	Rural (Population < 5,000)	297.762	595.769	23,355.269	731.344
	Small Urban (Population 5,000 – 49,999)	77.419	154.838	20,499.141	666.528
	Subtotal	375.181	750.607	43,854.410	1,397.872
	County Total	765.941	1,605.441	799,385.318	104,061.676

Mileage

by County by Functional System by Population Classification

County	Functional System	Centerline	Lane	DVMT	Truck DVMT
Val Verde (233)					
	Principal Arterial				
	Rural (Population < 5,000)	146.848	349.433	275,831.871	66,306.200
	Small Urban (Population 5,000 – 49,999)	19.554	71.390	230,066.442	22,452.728
	Subtotal	166.402	420.823	505,898.313	88,758.928
	Minor Arterial				
	Rural (Population < 5,000)	3.405	6.810	517.490	15.994
	Small Urban (Population 5,000 – 49,999)	5.243	10.486	22,734.190	731.015
	Subtotal	8.648	17.296	23,251.680	747.009
	Major Collector				
	Rural (Population < 5,000)	146.456	292.912	21,235.990	4,200.303
	Small Urban (Population 5,000 – 49,999)	32.252	68.970	94,030.021	3,182.735
	Subtotal	178.708	361.882	115,266.011	7,383.038
	Minor Collector				
	Rural (Population < 5,000)	40.749	81.498	4,843.279	245.522
	Small Urban (Population 5,000 – 49,999)	2.771	5.542	741.020	23.421
	Subtotal	43.520	87.040	5,584.299	268.943
	Local				
	Rural (Population < 5,000)	283.545	567.090	29,928.055	921.358
	Small Urban (Population 5,000 – 49,999)	188.571	377.142	48,168.944	1,543.746
	Subtotal	472.116	944.232	78,096.999	2,465.104
	County Total	869.394	1,831.273	728,097.302	99,623.022

Mileage

by County by Functional System by Population Classification

County	Functional System	Centerline	Lane	DVMT	Truck DVMT
Van Zandt (234)					
	Interstate				
	Rural (Population < 5,000)	30.137	120.548	1,272,584.979	383,742.945
	Subtotal	30.137	120.548	1,272,584.979	383,742.945
	Principal Arterial				
	Rural (Population < 5,000)	28.472	112.428	164,771.190	12,830.536
	Subtotal	28.472	112.428	164,771.190	12,830.536
	Minor Arterial				
	Rural (Population < 5,000)	74.049	153.738	389,810.801	51,106.138
	Subtotal	74.049	153.738	389,810.801	51,106.138
	Major Collector				
	Rural (Population < 5,000)	327.066	655.928	495,477.521	67,132.399
	Small Urban (Population 5,000 – 49,999)	0.787	1.574	2,642.638	94.473
	Subtotal	327.853	657.502	498,120.159	67,226.872
	Minor Collector				
	Rural (Population < 5,000)	183.214	366.428	91,742.393	7,193.086
	Small Urban (Population 5,000 – 49,999)	1.391	2.782	639.140	20.789
	Subtotal	184.605	369.210	92,381.533	7,213.875
	Local				
	Rural (Population < 5,000)	1,052.862	2,105.724	156,534.283	5,107.026
	Small Urban (Population 5,000 – 49,999)	2.609	4.591	1,143.922	37.703
	Subtotal	1,055.471	2,110.315	157,678.205	5,144.729
	County Total	1,700.587	3,523.741	2,575,346.867	527,265.095

Mileage

by County by Functional System by Population Classification

County	Functional System	Centerline	Lane	DVMT	Truck DVMT
Victoria (235)					
	Other Freeway-Expressway				
	Urbanized (Population 50,000 – 199,999)	4.222	16.888	63,115.520	6,790.188
	Subtotal	4.222	16.888	63,115.520	6,790.188
	Principal Arterial				
	Rural (Population < 5,000)	63.149	250.614	787,717.567	161,008.965
	Urbanized (Population 50,000 – 199,999)	60.063	236.108	870,519.089	171,806.096
	Subtotal	123.212	486.722	1,658,236.656	332,815.061
	Minor Arterial				
	Rural (Population < 5,000)	3.388	11.324	29,349.288	1,656.348
	Urbanized (Population 50,000 – 199,999)	41.835	158.142	529,928.878	24,594.412
	Subtotal	45.223	169.466	559,278.166	26,250.760
	Major Collector				
	Rural (Population < 5,000)	109.418	218.054	143,421.954	24,926.557
	Urbanized (Population 50,000 – 199,999)	56.284	138.768	160,807.468	11,424.196
	Subtotal	165.702	356.822	304,229.422	36,350.753
	Minor Collector				
	Rural (Population < 5,000)	27.204	54.408	15,993.758	2,693.496
	Urbanized (Population 50,000 – 199,999)	1.325	2.650	2,678.725	93.921
	Subtotal	28.529	57.058	18,672.483	2,787.417

Mileage

by County by Functional System by Population Classification

County	Functional System	Centerline	Lane	DVMT	Truck DVMT
	Local				
	Rural (Population < 5,000)	528.830	1,057.660	100,854.892	3,186.460
	Urbanized (Population 50,000 – 199,999)	344.998	691.388	174,862.505	5,652.049
	Subtotal	873.828	1,749.048	275,717.397	8,838.509
	County Total	1,240.716	2,836.004	2,879,249.644	413,832.688

Mileage

by County by Functional System by Population Classification

County	Functional System	Centerline	Lane	DVMT	Truck DVMT
Walker (236)					
	Interstate				
	Rural (Population < 5,000)	24.595	98.380	1,025,912.872	265,545.733
	Small Urban (Population 5,000 – 49,999)	8.218	32.872	335,098.184	83,068.137
	Subtotal	32.813	131.252	1,361,011.056	348,613.870
	Principal Arterial				
	Rural (Population < 5,000)	12.896	28.376	110,154.361	6,311.678
	Small Urban (Population 5,000 – 49,999)	11.574	43.680	148,361.955	11,754.007
	Subtotal	24.470	72.056	258,516.316	18,065.685
	Minor Arterial				
	Rural (Population < 5,000)	63.701	153.630	410,434.593	39,419.007
	Small Urban (Population 5,000 – 49,999)	20.511	54.786	142,865.474	10,634.637
	Subtotal	84.212	208.416	553,300.067	50,053.644
	Major Collector				
	Rural (Population < 5,000)	165.143	330.302	245,924.736	17,282.294
	Small Urban (Population 5,000 – 49,999)	43.195	87.353	153,647.117	5,369.198
	Subtotal	208.338	417.655	399,571.853	22,651.492
	Minor Collector				
	Rural (Population < 5,000)	69.305	138.610	23,234.409	1,801.085
	Small Urban (Population 5,000 – 49,999)	5.922	12.556	12,888.194	652.714
	Subtotal	75.227	151.166	36,122.603	2,453.799

Mileage

by County by Functional System by Population Classification

County	Functional System	Centerline	Lane	DVMT	Truck DVMT
	Local				
	Rural (Population < 5,000)	527.341	1,054.682	50,392.471	1,524.809
	Small Urban (Population 5,000 – 49,999)	95.231	190.462	49,997.909	1,636.776
	Subtotal	622.572	1,245.144	100,390.380	3,161.585
	County Total	1,047.632	2,225.689	2,708,912.275	445,000.075

Mileage

by County by Functional System by Population Classification

County	Functional System	Centerline	Lane	DVMT	Truck DVMT
Waller (237)					
	Interstate				
	Rural (Population < 5,000)	11.085	56.594	681,415.890	129,127.353
	Subtotal	11.085	56.594	681,415.890	129,127.353
	Other Freeway-Expressway				
	Rural (Population < 5,000)	2.510	10.044	112,105.127	11,281.657
	Small Urban (Population 5,000 – 49,999)	7.746	31.294	325,885.049	33,459.764
	Subtotal	10.256	41.338	437,990.176	44,741.421
	Principal Arterial				
	Rural (Population < 5,000)	14.354	58.072	318,241.103	54,995.476
	Small Urban (Population 5,000 – 49,999)	0.043	0.172	1,092.071	203.132
	Subtotal	14.397	58.244	319,333.174	55,198.608
	Minor Arterial				
	Rural (Population < 5,000)	28.633	64.238	140,056.246	8,834.334
	Small Urban (Population 5,000 – 49,999)	8.208	32.832	57,609.609	6,022.994
	Large Urbanized (Population 200,000+)	1.196	2.980	5,700.883	226.944
	Subtotal	38.037	100.050	203,366.738	15,084.272
	Major Collector				
	Rural (Population < 5,000)	133.196	266.392	382,379.288	52,541.717
	Small Urban (Population 5,000 – 49,999)	15.412	37.748	49,713.415	4,679.742
	Large Urbanized (Population 200,000+)	1.399	2.798	2,724.389	87.523
	Subtotal	150.007	306.938	434,817.092	57,308.982

Mileage

by County by Functional System by Population Classification

County	Functional System	Centerline	Lane	DVMT	Truck DVMT
	Minor Collector				
	Rural (Population < 5,000)	43.081	86.162	45,311.722	2,492.399
	Small Urban (Population 5,000 – 49,999)	6.746	13.492	10,316.043	330.823
	Subtotal	49.827	99.654	55,627.765	2,823.222
	Local				
	Rural (Population < 5,000)	552.221	1,106.499	168,727.934	5,464.510
	Small Urban (Population 5,000 – 49,999)	100.366	200.732	32,896.785	1,067.180
	Large Urbanized (Population 200,000+)	9.968	19.936	2,438.004	79.993
	Subtotal	662.555	1,327.167	204,062.723	6,611.683
	County Total	936.164	1,989.985	2,336,613.558	310,895.541

Mileage

by County by Functional System by Population Classification

County	Functional System	Centerline	Lane	DVMT	Truck DVMT
Ward (238)					
	Interstate				
	Rural (Population < 5,000)	32.022	128.088	522,861.408	154,871.619
	Small Urban (Population 5,000 – 49,999)	8.439	33.756	146,816.163	44,145.368
	Subtotal	40.461	161.844	669,677.571	199,016.987
	Principal Arterial				
	Rural (Population < 5,000)	0.006	0.012	21.468	1.848
	Small Urban (Population 5,000 – 49,999)	10.640	38.330	59,354.347	5,042.046
	Subtotal	10.646	38.342	59,375.815	5,043.894
	Minor Arterial				
	Rural (Population < 5,000)	55.430	119.276	203,861.668	34,680.026
	Small Urban (Population 5,000 – 49,999)	7.774	23.234	44,941.241	4,704.542
	Subtotal	63.204	142.510	248,802.909	39,384.568
	Major Collector				
	Rural (Population < 5,000)	115.181	230.362	125,768.529	22,669.058
	Small Urban (Population 5,000 – 49,999)	22.021	44.042	33,468.693	8,838.991
	Subtotal	137.202	274.404	159,237.222	31,508.049
	Minor Collector				
	Rural (Population < 5,000)	15.793	31.586	8,310.400	290.950
	Subtotal	15.793	31.586	8,310.400	290.950

Mileage

by County by Functional System by Population Classification

County	Functional System	Centerline	Lane	DVMT	Truck DVMT
	Local				
	Rural (Population < 5,000)	273.113	546.226	117,961.911	3,463.937
	Small Urban (Population 5,000 – 49,999)	69.466	138.932	30,519.060	999.995
	Subtotal	342.579	685.158	148,480.971	4,463.932
	County Total	609.885	1,333.844	1,293,884.888	279,708.380

Mileage

by County by Functional System by Population Classification

County	Functional System	Centerline	Lane	DVMT	Truck DVMT
Washington (239)					
	Principal Arterial				
	Rural (Population < 5,000)	58.288	194.156	691,576.165	85,734.328
	Small Urban (Population 5,000 – 49,999)	12.229	39.992	191,284.936	22,290.889
	Subtotal	70.517	234.148	882,861.101	108,025.217
	Minor Arterial				
	Rural (Population < 5,000)	11.904	23.808	35,096.579	2,421.061
	Small Urban (Population 5,000 – 49,999)	12.441	37.188	91,887.795	13,472.140
	Subtotal	24.345	60.996	126,984.374	15,893.201
	Major Collector				
	Rural (Population < 5,000)	111.626	223.297	104,767.301	13,457.415
	Small Urban (Population 5,000 – 49,999)	21.073	42.772	81,772.480	3,127.031
	Subtotal	132.699	266.069	186,539.781	16,584.446
	Minor Collector				
	Rural (Population < 5,000)	116.474	232.948	38,648.078	2,573.960
	Small Urban (Population 5,000 – 49,999)	1.356	2.712	1,263.349	44.196
	Subtotal	117.830	235.660	39,911.427	2,618.156
	Local				
	Rural (Population < 5,000)	577.336	1,154.672	54,074.750	1,508.757
	Small Urban (Population 5,000 – 49,999)	85.876	172.130	30,923.063	1,048.883
	Subtotal	663.212	1,326.802	84,997.813	2,557.640
	County Total	1,008.603	2,123.675	1,321,294.496	145,678.660

Mileage

by County by Functional System by Population Classification

County	Functional System	Centerline	Lane	DVMT	Truck DVMT
Webb (240)					
	Interstate				
	Rural (Population < 5,000)	29.218	120.740	663,013.274	296,854.898
	Large Urbanized (Population 200,000+)	10.440	55.117	499,007.187	80,885.864
	Subtotal	39.658	175.857	1,162,020.461	377,740.762
	Other Freeway-Expressway				
	Large Urbanized (Population 200,000+)	0.689	5.512	9,397.271	8,334.833
	Subtotal	0.689	5.512	9,397.271	8,334.833
	Principal Arterial				
	Rural (Population < 5,000)	122.148	348.252	450,852.261	103,349.279
	Small Urban (Population 5,000 – 49,999)	0.298	1.192	881.782	316.476
	Large Urbanized (Population 200,000+)	81.783	323.612	1,729,387.465	130,102.002
	Subtotal	204.229	673.056	2,181,121.508	233,767.757
	Minor Arterial				
	Rural (Population < 5,000)	76.464	152.928	296,221.363	39,629.107
	Small Urban (Population 5,000 – 49,999)	3.453	6.906	12,966.854	413.581
	Large Urbanized (Population 200,000+)	54.080	139.394	527,817.531	22,564.959
	Subtotal	133.997	299.228	837,005.748	62,607.647
	Major Collector				
	Rural (Population < 5,000)	152.575	305.486	45,949.311	4,489.274
	Small Urban (Population 5,000 – 49,999)	3.888	7.776	1,149.714	38.478
	Large Urbanized (Population 200,000+)	105.181	220.452	404,404.729	16,361.991
	Subtotal	261.644	533.714	451,503.754	20,889.743

Mileage

by County by Functional System by Population Classification

County	Functional System	Centerline	Lane	DVMT	Truck DVMT
	Minor Collector				
	Rural (Population < 5,000)	212.407	425.490	79,479.392	8,423.067
	Small Urban (Population 5,000 – 49,999)	1.630	3.260	699.270	22.820
	Large Urbanized (Population 200,000+)	64.703	134.967	31,398.633	1,040.177
	Subtotal	278.740	563.717	111,577.295	9,486.064
	Local				
	Rural (Population < 5,000)	128.320	256.640	17,864.243	567.457
	Small Urban (Population 5,000 – 49,999)	13.031	26.062	2,975.540	94.673
	Large Urbanized (Population 200,000+)	530.044	1,060.088	351,026.424	11,260.949
	Subtotal	671.395	1,342.790	371,866.207	11,923.079
	County Total	1,590.352	3,593.874	5,124,492.244	724,749.885

Mileage

by County by Functional System by Population Classification

County	Functional System	Centerline	Lane	DVMT	Truck DVMT
Wharton (241)					
	Principal Arterial				
	Rural (Population < 5,000)	32.707	130.828	769,496.803	206,805.911
	Small Urban (Population 5,000 – 49,999)	13.076	43.812	188,438.389	41,590.056
	Subtotal	45.783	174.640	957,935.192	248,395.967
	Minor Arterial				
	Rural (Population < 5,000)	35.823	73.524	173,965.883	40,407.844
	Small Urban (Population 5,000 – 49,999)	14.284	33.680	131,226.252	9,047.535
	Subtotal	50.107	107.204	305,192.135	49,455.379
	Major Collector				
	Rural (Population < 5,000)	209.796	422.499	391,764.386	43,861.131
	Small Urban (Population 5,000 – 49,999)	31.224	65.303	85,431.942	6,767.951
	Subtotal	241.020	487.802	477,196.328	50,629.082
	Minor Collector				
	Rural (Population < 5,000)	86.308	172.271	39,982.836	3,347.337
	Small Urban (Population 5,000 – 49,999)	2.138	4.276	3,131.817	223.070
	Subtotal	88.446	176.547	43,114.653	3,570.407
	Local				
	Rural (Population < 5,000)	916.479	1,832.958	71,487.771	2,491.009
	Small Urban (Population 5,000 – 49,999)	144.121	288.242	39,605.905	1,286.351
	Subtotal	1,060.600	2,121.200	111,093.676	3,777.360
	County Total	1,485.956	3,067.393	1,894,531.984	355,828.195

Mileage

by County by Functional System by Population Classification

County	Functional System	Centerline	Lane	DVMT	Truck DVMT
Wheeler (242)					
	Interstate				
	Rural (Population < 5,000)	30.562	122.248	385,875.365	212,941.514
	Subtotal	30.562	122.248	385,875.365	212,941.514
	Minor Arterial				
	Rural (Population < 5,000)	64.422	137.596	128,922.194	18,111.887
	Subtotal	64.422	137.596	128,922.194	18,111.887
	Major Collector				
	Rural (Population < 5,000)	146.528	300.264	37,084.646	2,457.164
	Subtotal	146.528	300.264	37,084.646	2,457.164
	Minor Collector				
	Rural (Population < 5,000)	56.720	113.440	10,325.034	851.371
	Subtotal	56.720	113.440	10,325.034	851.371
	Local				
	Rural (Population < 5,000)	629.973	1,259.946	32,312.728	1,320.217
	Subtotal	629.973	1,259.946	32,312.728	1,320.217
	County Total	928.205	1,933.494	594,519.967	235,682.153

Mileage

by County by Functional System by Population Classification

County	Functional System	Centerline	Lane	DVMT	Truck DVMT
Wichita (243)					
	Interstate				
	Rural (Population < 5,000)	6.777	27.108	131,021.424	11,910.574
	Small Urban (Population 5,000 – 49,999)	1.868	7.472	29,135.413	3,095.737
	Urbanized (Population 50,000 – 199,999)	6.753	37.200	289,105.781	29,908.435
	Subtotal	15.398	71.780	449,262.618	44,914.746
	Other Freeway-Expressway				
	Rural (Population < 5,000)	21.100	84.400	292,050.596	85,755.942
	Small Urban (Population 5,000 – 49,999)	2.354	9.416	40,384.773	10,806.152
	Urbanized (Population 50,000 – 199,999)	22.477	102.358	605,224.075	89,811.440
	Subtotal	45.931	196.174	937,659.444	186,373.534
	Principal Arterial				
	Rural (Population < 5,000)	11.983	37.942	48,998.992	9,572.308
	Small Urban (Population 5,000 – 49,999)	10.554	25.640	33,149.411	5,276.045
	Urbanized (Population 50,000 – 199,999)	58.705	239.761	465,962.109	37,760.294
	Subtotal	81.242	303.343	548,110.512	52,608.647
	Minor Arterial				
	Rural (Population < 5,000)	9.221	19.394	48,199.686	4,368.930
	Small Urban (Population 5,000 – 49,999)	9.902	19.804	17,777.217	1,112.239
	Urbanized (Population 50,000 – 199,999)	44.180	128.877	170,488.901	8,595.521
	Subtotal	63.303	168.075	236,465.804	14,076.690

Mileage

by County by Functional System by Population Classification

County	Functional System	Centerline	Lane	DVMT	Truck DVMT
	Major Collector				
	Rural (Population < 5,000)	168.826	339.744	106,396.028	19,070.789
	Small Urban (Population 5,000 – 49,999)	25.514	51.444	22,928.737	1,031.288
	Urbanized (Population 50,000 – 199,999)	136.774	292.986	256,326.785	9,724.648
	Subtotal	331.114	684.174	385,651.550	29,826.725
	Minor Collector				
	Rural (Population < 5,000)	57.373	114.746	8,059.263	1,270.088
	Small Urban (Population 5,000 – 49,999)	1.908	3.816	1,129.567	34.945
	Urbanized (Population 50,000 – 199,999)	1.959	3.918	3,645.236	116.646
	Subtotal	61.240	122.480	12,834.066	1,421.679
	Local				
	Rural (Population < 5,000)	419.930	839.860	28,420.994	936.420
	Small Urban (Population 5,000 – 49,999)	89.823	179.646	27,864.772	897.071
	Urbanized (Population 50,000 – 199,999)	375.601	751.202	137,002.216	4,470.823
	Subtotal	885.354	1,770.708	193,287.982	6,304.314
	County Total	1,483.582	3,316.734	2,763,271.976	335,526.335

Mileage

by County by Functional System by Population Classification

County	Functional System	Centerline	Lane	DVMT	Truck DVMT
Wilbarger (244)					
	Other Freeway-Expressway				
	Rural (Population < 5,000)	2.234	8.936	30,853.352	6,378.339
	Small Urban (Population 5,000 – 49,999)	3.074	12.296	43,677.463	6,380.624
	Subtotal	5.308	21.232	74,530.815	12,758.963
	Principal Arterial				
	Rural (Population < 5,000)	30.618	122.454	397,385.632	106,173.783
	Small Urban (Population 5,000 – 49,999)	6.103	22.530	26,590.262	3,243.786
	Subtotal	36.721	144.984	423,975.894	109,417.569
	Minor Arterial				
	Rural (Population < 5,000)	60.601	135.472	86,714.183	22,738.071
	Small Urban (Population 5,000 – 49,999)	10.549	21.098	18,825.270	1,879.306
	Subtotal	71.150	156.570	105,539.453	24,617.377
	Major Collector				
	Rural (Population < 5,000)	106.463	212.771	24,084.929	2,101.683
	Small Urban (Population 5,000 – 49,999)	17.805	35.610	20,475.159	678.158
	Subtotal	124.268	248.381	44,560.088	2,779.841
	Minor Collector				
	Rural (Population < 5,000)	115.539	231.078	10,622.918	1,027.506
	Small Urban (Population 5,000 – 49,999)	1.815	3.630	496.677	16.206
	Subtotal	117.354	234.708	11,119.595	1,043.712

Mileage

by County by Functional System by Population Classification

County	Functional System	Centerline	Lane	DVMT	Truck DVMT
	Local				
	Rural (Population < 5,000)	558.333	1,116.666	10,877.267	114.962
	Small Urban (Population 5,000 – 49,999)	69.531	139.062	15,399.716	491.884
	Subtotal	627.864	1,255.728	26,276.983	606.846
	County Total	982.665	2,061.603	686,002.828	151,224.308

Mileage

by County by Functional System by Population Classification

County	Functional System	Centerline	Lane	DVMT	Truck DVMT
Willacy (245)					
	Interstate				
	Rural (Population < 5,000)	5.152	20.608	82,157.399	15,594.332
	Small Urban (Population 5,000 – 49,999)	8.196	32.784	111,860.868	18,138.788
	Subtotal	13.348	53.392	194,018.267	33,733.120
	Principal Arterial				
	Rural (Population < 5,000)	4.946	19.784	53,253.582	12,142.430
	Subtotal	4.946	19.784	53,253.582	12,142.430
	Minor Arterial				
	Rural (Population < 5,000)	15.446	30.892	40,347.491	7,601.905
	Small Urban (Population 5,000 – 49,999)	4.380	9.702	24,828.367	2,165.727
	Subtotal	19.826	40.594	65,175.858	9,767.632
	Major Collector				
	Rural (Population < 5,000)	125.215	250.430	105,437.123	17,177.620
	Small Urban (Population 5,000 – 49,999)	34.920	70.078	62,536.273	2,067.778
	Subtotal	160.135	320.508	167,973.396	19,245.398
	Minor Collector				
	Rural (Population < 5,000)	59.564	119.128	18,395.771	3,053.905
	Small Urban (Population 5,000 – 49,999)	2.934	5.868	886.779	125.516
	Subtotal	62.498	124.996	19,282.550	3,179.421

Mileage

by County by Functional System by Population Classification

County	Functional System	Centerline	Lane	DVMT	Truck DVMT
	Local				
	Rural (Population < 5,000)	459.018	916.310	22,601.038	694.874
	Small Urban (Population 5,000 – 49,999)	45.936	91.872	24,560.002	788.121
	Subtotal	504.954	1,008.182	47,161.040	1,482.995
	County Total	765.707	1,567.456	546,864.693	79,550.996

Mileage

by County by Functional System by Population Classification

County	Functional System	Centerline	Lane	DVMT	Truck DVMT
Williamson (246)					
	Interstate				
	Rural (Population < 5,000)	11.321	67.378	829,812.349	169,064.047
	Large Urbanized (Population 200,000+)	16.130	96.780	1,622,648.118	249,099.000
	Subtotal	27.451	164.158	2,452,460.467	418,163.047
	Other Freeway-Expressway				
	Large Urbanized (Population 200,000+)	40.562	211.678	1,646,597.301	139,563.238
	Subtotal	40.562	211.678	1,646,597.301	139,563.238
	Principal Arterial				
	Rural (Population < 5,000)	63.384	229.428	833,512.813	114,069.217
	Small Urban (Population 5,000 – 49,999)	8.395	32.354	85,057.123	14,810.092
	Large Urbanized (Population 200,000+)	64.969	260.691	1,886,777.889	123,980.861
	Subtotal	136.748	522.473	2,805,347.825	252,860.170
	Minor Arterial				
	Rural (Population < 5,000)	68.220	164.314	335,740.285	32,911.231
	Small Urban (Population 5,000 – 49,999)	7.882	24.752	73,450.765	5,026.692
	Large Urbanized (Population 200,000+)	97.939	306.824	1,350,356.570	61,776.105
	Subtotal	174.041	495.890	1,759,547.620	99,714.028
	Major Collector				
	Rural (Population < 5,000)	231.043	462.326	310,406.871	20,590.575
	Small Urban (Population 5,000 – 49,999)	16.879	33.758	33,403.834	1,253.479
	Large Urbanized (Population 200,000+)	279.770	697.827	2,207,783.511	77,454.704
	Subtotal	527.692	1,193.911	2,551,594.216	99,298.758

Mileage

by County by Functional System by Population Classification

County	Functional System	Centerline	Lane	DVMT	Truck DVMT
	Minor Collector				
	Rural (Population < 5,000)	50.768	101.536	39,842.515	3,188.070
	Small Urban (Population 5,000 – 49,999)	3.672	7.344	1,366.363	51.244
	Large Urbanized (Population 200,000+)	32.935	79.308	114,697.931	4,004.817
	Subtotal	87.375	188.188	155,906.809	7,244.131
	Local				
	Rural (Population < 5,000)	957.779	1,916.191	165,794.597	5,583.605
	Small Urban (Population 5,000 – 49,999)	67.680	135.360	20,793.339	697.167
	Large Urbanized (Population 200,000+)	1,293.707	2,588.630	483,162.220	16,063.330
	Subtotal	2,319.166	4,640.181	669,750.156	22,344.102
	County Total	3,313.035	7,416.479	12,041,204.394	1,039,187.474

Mileage

by County by Functional System by Population Classification

County	Functional System	Centerline	Lane	DVMT	Truck DVMT
Wilson (247)					
	Principal Arterial				
	Rural (Population < 5,000)	83.463	237.860	670,501.665	93,453.047
	Small Urban (Population 5,000 – 49,999)	6.235	21.284	94,808.484	8,326.501
	Subtotal	89.698	259.144	765,310.149	101,779.548
	Minor Arterial				
	Rural (Population < 5,000)	4.211	8.422	10,524.317	581.213
	Small Urban (Population 5,000 – 49,999)	5.500	11.000	21,316.579	1,473.925
	Subtotal	9.711	19.422	31,840.896	2,055.138
	Major Collector				
	Rural (Population < 5,000)	159.082	318.164	312,362.702	44,275.982
	Small Urban (Population 5,000 – 49,999)	5.190	10.380	10,325.949	1,876.611
	Subtotal	164.272	328.544	322,688.651	46,152.593
	Minor Collector				
	Rural (Population < 5,000)	71.524	143.048	32,488.957	3,179.329
	Subtotal	71.524	143.048	32,488.957	3,179.329
	Local				
	Rural (Population < 5,000)	828.388	1,656.776	65,804.411	2,362.652
	Small Urban (Population 5,000 – 49,999)	33.273	66.546	8,616.659	291.899
	Subtotal	861.661	1,723.322	74,421.070	2,654.551
	County Total	1,196.866	2,473.480	1,226,749.723	155,821.159

Mileage

by County by Functional System by Population Classification

County	Functional System	Centerline	Lane	DVMT	Truck DVMT
Winkler (248)					
	Minor Arterial				
	Rural (Population < 5,000)	73.426	159.552	398,768.711	81,492.082
	Small Urban (Population 5,000 – 49,999)	8.609	26.808	58,469.711	15,565.464
	Subtotal	82.035	186.360	457,238.422	97,057.546
	Major Collector				
	Rural (Population < 5,000)	24.524	49.048	117,028.536	34,638.340
	Small Urban (Population 5,000 – 49,999)	4.793	9.586	1,996.037	65.475
	Subtotal	29.317	58.634	119,024.573	34,703.815
	Minor Collector				
	Rural (Population < 5,000)	28.375	56.750	14,306.806	5,261.458
	Subtotal	28.375	56.750	14,306.806	5,261.458
	Local				
	Rural (Population < 5,000)	151.534	303.068	60,470.414	4,240.015
	Small Urban (Population 5,000 – 49,999)	43.051	86.102	22,280.852	714.398
	Subtotal	194.585	389.170	82,751.266	4,954.413
	County Total	334.312	690.914	673,321.067	141,977.232

Mileage

by County by Functional System by Population Classification

County	Functional System	Centerline	Lane	DVMT	Truck DVMT
Wise (249)					
	Other Freeway-Expressway				
	Rural (Population < 5,000)	1.045	4.180	24,982.815	8,344.325
	Small Urban (Population 5,000 – 49,999)	1.248	4.992	41,602.836	11,725.740
	Subtotal	2.293	9.172	66,585.651	20,070.065
	Principal Arterial				
	Rural (Population < 5,000)	77.068	246.466	1,099,072.284	285,361.977
	Small Urban (Population 5,000 – 49,999)	24.043	87.166	447,596.796	114,968.347
	Subtotal	101.111	333.632	1,546,669.080	400,330.324
	Minor Arterial				
	Rural (Population < 5,000)	31.460	62.920	130,383.668	24,060.736
	Small Urban (Population 5,000 – 49,999)	4.579	12.620	45,078.927	5,627.129
	Subtotal	36.039	75.540	175,462.595	29,687.865
	Major Collector				
	Rural (Population < 5,000)	168.753	344.160	371,183.825	49,947.968
	Small Urban (Population 5,000 – 49,999)	29.665	68.372	108,757.851	14,436.702
	Subtotal	198.418	412.532	479,941.676	64,384.670
	Minor Collector				
	Rural (Population < 5,000)	106.684	213.368	66,837.370	6,980.722
	Small Urban (Population 5,000 – 49,999)	1.370	2.740	2,210.980	70.485
	Subtotal	108.054	216.108	69,048.350	7,051.207

Mileage

by County by Functional System by Population Classification

County	Functional System	Centerline	Lane	DVMT	Truck DVMT
	Local				
	Rural (Population < 5,000)	940.720	1,881.440	157,615.073	4,953.773
	Small Urban (Population 5,000 – 49,999)	137.555	275.110	37,724.392	1,210.216
	Large Urbanized (Population 200,000+)	0.012	0.024	1.236	0.036
	Subtotal	1,078.287	2,156.574	195,340.701	6,164.025
	County Total	1,524.202	3,203.558	2,533,048.053	527,688.156

Mileage

by County by Functional System by Population Classification

County	Functional System	Centerline	Lane	DVMT	Truck DVMT
Wood (250)					
	Principal Arterial				
	Rural (Population < 5,000)	29.022	99.271	155,170.797	12,438.915
	Small Urban (Population 5,000 – 49,999)	13.496	46.972	96,488.149	7,175.384
	Subtotal	42.518	146.243	251,658.946	19,614.299
	Minor Arterial				
	Rural (Population < 5,000)	69.017	145.652	288,407.671	24,876.624
	Small Urban (Population 5,000 – 49,999)	6.630	15.048	36,751.774	2,671.409
	Subtotal	75.647	160.700	325,159.445	27,548.033
	Major Collector				
	Rural (Population < 5,000)	248.123	498.996	333,660.288	25,083.364
	Small Urban (Population 5,000 – 49,999)	10.434	20.928	5,235.071	393.874
	Subtotal	258.557	519.924	338,895.359	25,477.238
	Minor Collector				
	Rural (Population < 5,000)	184.748	369.496	52,862.458	2,965.332
	Small Urban (Population 5,000 – 49,999)	24.738	49.517	7,028.375	359.037
	Subtotal	209.486	419.013	59,890.833	3,324.369
	Local				
	Rural (Population < 5,000)	676.035	1,352.436	74,288.619	2,370.274
	Small Urban (Population 5,000 – 49,999)	37.235	74.470	5,597.860	183.954
	Subtotal	713.270	1,426.906	79,886.479	2,554.228
	County Total	1,299.478	2,672.786	1,055,491.062	78,518.167

Mileage

by County by Functional System by Population Classification

County	Functional System	Centerline	Lane	DVMT	Truck DVMT
Yoakum (251)					
	Minor Arterial				
	Rural (Population < 5,000)	74.142	157.984	174,549.503	33,069.833
	Subtotal	74.142	157.984	174,549.503	33,069.833
	Major Collector				
	Rural (Population < 5,000)	119.073	243.054	123,719.202	9,664.809
	Subtotal	119.073	243.054	123,719.202	9,664.809
	Minor Collector				
	Rural (Population < 5,000)	62.661	125.322	21,707.564	1,235.792
	Subtotal	62.661	125.322	21,707.564	1,235.792
	Local				
	Rural (Population < 5,000)	494.135	988.841	39,767.969	1,152.896
	Subtotal	494.135	988.841	39,767.969	1,152.896
	County Total	750.011	1,515.201	359,744.238	45,123.330

Mileage

by County by Functional System by Population Classification

County	Functional System	Centerline	Lane	DVMT	Truck DVMT
Young (252)					
	Principal Arterial				
	Rural (Population < 5,000)	27.649	57.194	49,608.818	9,866.222
	Small Urban (Population 5,000 – 49,999)	5.109	20.436	39,084.689	3,969.525
	Subtotal	32.758	77.630	88,693.507	13,835.747
	Minor Arterial				
	Rural (Population < 5,000)	104.497	213.256	213,732.084	23,658.538
	Small Urban (Population 5,000 – 49,999)	13.337	29.561	32,137.417	3,020.970
	Subtotal	117.834	242.817	245,869.501	26,679.508
	Major Collector				
	Rural (Population < 5,000)	126.862	253.724	38,785.457	12,860.846
	Small Urban (Population 5,000 – 49,999)	11.703	23.406	10,690.286	621.445
	Subtotal	138.565	277.130	49,475.743	13,482.291
	Minor Collector				
	Rural (Population < 5,000)	103.077	206.154	9,309.232	4,207.344
	Small Urban (Population 5,000 – 49,999)	1.403	2.806	494.387	16.166
	Subtotal	104.480	208.960	9,803.619	4,223.510
	Local				
	Rural (Population < 5,000)	566.568	1,133.136	17,799.862	344.958
	Small Urban (Population 5,000 – 49,999)	46.307	92.614	22,769.743	728.654
	Subtotal	612.875	1,225.750	40,569.605	1,073.612
	County Total	1,006.512	2,032.287	434,411.975	59,294.668

Mileage

by County by Functional System by Population Classification

County	Functional System	Centerline	Lane	DVMT	Truck DVMT
Zapata (253)					
	Principal Arterial				
	Rural (Population < 5,000)	50.792	123.794	191,877.106	26,571.845
	Small Urban (Population 5,000 – 49,999)	4.836	19.200	42,556.070	4,307.248
	Subtotal	55.628	142.994	234,433.176	30,879.093
	Minor Arterial				
	Rural (Population < 5,000)	21.943	43.886	22,105.260	6,092.719
	Small Urban (Population 5,000 – 49,999)	2.140	8.026	16,474.100	2,529.080
	Subtotal	24.083	51.912	38,579.360	8,621.799
	Major Collector				
	Rural (Population < 5,000)	39.499	78.998	18,041.781	1,712.169
	Small Urban (Population 5,000 – 49,999)	12.626	25.498	10,502.561	343.116
	Subtotal	52.125	104.496	28,544.342	2,055.285
	Minor Collector				
	Rural (Population < 5,000)	1.927	3.854	413.250	10.681
	Small Urban (Population 5,000 – 49,999)	2.151	4.302	683.861	22.083
	Subtotal	4.078	8.156	1,097.111	32.764
	Local				
	Rural (Population < 5,000)	87.399	174.798	7,660.901	229.844
	Small Urban (Population 5,000 – 49,999)	71.133	142.266	12,183.844	377.388
	Subtotal	158.532	317.064	19,844.745	607.232
	County Total	294.446	624.622	322,498.734	42,196.173

Mileage

by County by Functional System by Population Classification

County	Functional System	Centerline	Lane	DVMT	Truck DVMT
Zavala (254)					
	Principal Arterial				
	Rural (Population < 5,000)	71.379	143.732	263,438.060	54,053.899
	Small Urban (Population 5,000 – 49,999)	6.232	19.664	28,707.108	4,064.104
	Subtotal	77.611	163.396	292,145.168	58,118.003
	Minor Arterial				
	Rural (Population < 5,000)	3.696	7.392	2,697.790	1,141.723
	Small Urban (Population 5,000 – 49,999)	4.727	12.398	12,404.439	1,374.513
	Subtotal	8.423	19.790	15,102.229	2,516.236
	Major Collector				
	Rural (Population < 5,000)	127.827	255.654	62,887.196	14,863.115
	Small Urban (Population 5,000 – 49,999)	7.087	16.988	8,655.875	394.671
	Subtotal	134.914	272.642	71,543.071	15,257.786
	Minor Collector				
	Rural (Population < 5,000)	51.675	103.350	6,886.274	996.685
	Small Urban (Population 5,000 – 49,999)	4.405	8.810	2,621.772	246.686
	Subtotal	56.080	112.160	9,508.046	1,243.371
	Local				
	Rural (Population < 5,000)	170.582	341.164	16,975.560	594.900
	Small Urban (Population 5,000 – 49,999)	28.903	57.806	6,250.420	199.369
	Subtotal	199.485	398.970	23,225.980	794.269
	County Total	476.513	966.958	411,524.494	77,929.665

Mileage

by County by Functional System by Population Classification

County	Functional System	Centerline	Lane	DVMT	Truck DVMT
Summary					
	Interstate				
	Rural (Population < 5,000)	2,000.728	8,143.030	51,002,784.933	16,787,067.842
	Small Urban (Population 5,000 – 49,999)	185.311	780.060	6,205,306.217	1,654,374.106
	Urbanized (Population 50,000 – 199,999)	239.552	1,164.395	13,379,102.631	2,596,589.159
	Large Urbanized (Population 200,000+)	1,033.715	6,516.871	119,561,582.091	11,743,703.904
	Subtotal	3,459.306	16,604.356	190,148,775.872	32,781,735.011
	Other Freeway-Expressway				
	Rural (Population < 5,000)	127.866	518.320	2,744,953.090	476,215.363
	Small Urban (Population 5,000 – 49,999)	86.168	339.394	2,526,287.749	311,945.876
	Urbanized (Population 50,000 – 199,999)	251.718	1,016.297	8,667,825.506	850,197.253
	Large Urbanized (Population 200,000+)	1,066.666	5,516.768	77,907,256.569	5,285,786.012
	Subtotal	1,532.418	7,390.779	91,846,322.914	6,924,144.504
	Principal Arterial				
	Rural (Population < 5,000)	8,407.396	25,462.048	61,680,850.691	11,130,425.055
	Small Urban (Population 5,000 – 49,999)	1,136.799	4,088.108	14,237,599.536	1,713,306.663
	Urbanized (Population 50,000 – 199,999)	1,225.857	4,900.214	18,794,240.231	1,646,665.223
	Large Urbanized (Population 200,000+)	3,787.521	16,014.520	85,886,103.096	4,249,557.216
	Subtotal	14,557.573	50,464.890	180,598,793.554	18,739,954.157
	Minor Arterial				
	Rural (Population < 5,000)	10,539.536	22,698.946	32,832,463.455	5,141,575.562
	Small Urban (Population 5,000 – 49,999)	1,191.118	3,164.419	7,493,138.816	736,473.064
	Urbanized (Population 50,000 – 199,999)	1,484.908	4,375.695	11,438,825.978	634,960.437

Mileage

by County by Functional System by Population Classification

County	Functional System	Centerline	Lane	DVMT	Truck DVMT
	Large Urbanized (Population 200,000+)	5,319.761	18,071.533	70,890,424.870	2,775,082.366
	Subtotal	18,535.323	48,310.593	122,654,853.119	9,288,091.429
	Major Collector				
	Rural (Population < 5,000)	35,134.768	70,693.539	34,062,997.426	4,429,062.043
	Small Urban (Population 5,000 – 49,999)	2,722.904	5,704.757	6,248,410.965	346,947.282
	Urbanized (Population 50,000 – 199,999)	2,908.498	6,337.048	9,419,867.759	393,022.319
	Large Urbanized (Population 200,000+)	10,139.361	23,608.153	59,724,817.728	2,256,372.607
	Subtotal	50,905.531	106,343.497	109,456,093.878	7,425,404.251
	Minor Collector				
	Rural (Population < 5,000)	14,838.528	29,686.109	4,995,810.166	531,491.957
	Small Urban (Population 5,000 – 49,999)	313.804	636.554	327,663.487	13,730.130
	Urbanized (Population 50,000 – 199,999)	174.271	357.918	291,364.539	12,847.035
	Large Urbanized (Population 200,000+)	633.628	1,393.666	1,345,028.652	48,640.647
	Subtotal	15,960.231	32,074.247	6,959,866.844	606,709.769
	Local				
	Rural (Population < 5,000)	134,454.048	268,828.409	12,382,825.567	394,096.425
	Small Urban (Population 5,000 – 49,999)	11,687.853	23,381.148	3,376,045.782	108,904.169
	Urbanized (Population 50,000 – 199,999)	11,779.402	23,563.070	4,946,703.952	160,934.764
	Large Urbanized (Population 200,000+)	51,447.719	103,105.711	25,521,628.496	830,784.205
	Subtotal	209,369.022	418,878.338	46,227,203.797	1,494,719.563
	State Grand Total	314,319.404	680,066.700	747,891,909.978	77,260,758.684

THIS PAGE INTENTIONALLY LEFT BLANK

TEXAS DEPARTMENT OF TRANSPORTATION

Transportation Planning and Programming Division

Data Source: YE2017 Certified Files

Annual Report - Highway Status Open To Traffic Only

Mileage

by Highway System by Surface Type

Highway	Surface Type	Mileage
On-System		
IH Highways		
	Surface Treatment Pavement	265.133
	Asphaltic Concrete (Flexible)	1,340.147
	Continuously Reinforced Concrete (Rigid)	926.125
	Jointed Concrete - Reinforced or Plain (Rigid)	123.589
	Composite	804.312
	Subtotal	3,459.306
US Highways		
	Surface Treatment Pavement	2,184.873
	Asphaltic Concrete (Flexible)	7,666.098
	Continuously Reinforced Concrete (Rigid)	498.265
	Jointed Concrete - Reinforced or Plain (Rigid)	132.395
	Composite	1,369.749
	Subtotal	11,851.380
State Highways, Spurs, Loops, Business Routes		
	Unpaved Road	1.187
	Surface Treatment Pavement	4,997.804
	Asphaltic Concrete (Flexible)	8,706.728
	Continuously Reinforced Concrete (Rigid)	642.603
	Jointed Concrete - Reinforced or Plain (Rigid)	220.215
	Composite	1,822.032
	Subtotal	16,390.569
Farm or Ranch to Market Roads and Spurs		
	Unpaved Road	0.270
	Surface Treatment Pavement	29,502.401
	Asphaltic Concrete (Flexible)	10,466.630
	Continuously Reinforced Concrete (Rigid)	312.170
	Jointed Concrete - Reinforced or Plain (Rigid)	101.973
	Composite	465.165
	Subtotal	40,848.609

Data Source: YE2017 Certified Files

Annual Report - Highway Status Open To Traffic Only

Mileage

by Highway System by Surface Type

Highway	Surface Type	Mileage
Pass, Park and Recreation Roads		
	Unpaved Road	0.366
	Surface Treatment Pavement	290.218
	Asphaltic Concrete (Flexible)	40.313
	Continuously Reinforced Concrete (Rigid)	2.435
	Jointed Concrete - Reinforced or Plain (Rigid)	2.809
	Composite	12.738
	Subtotal	348.879
Frontage Roads		
	Unpaved Road	2.598
	Surface Treatment Pavement	4,176.430
	Asphaltic Concrete (Flexible)	1,496.616
	Continuously Reinforced Concrete (Rigid)	1,156.479
	Jointed Concrete - Reinforced or Plain (Rigid)	399.251
	Composite	314.260
	Subtotal	7,545.634
	On-System Subtotal	80,444.377

Data Source: YE2017 Certified Files

Annual Report - Highway Status Open To Traffic Only

Mileage

by Highway System by Surface Type

Highway	Surface Type	Mileage
Off-System		
City Streets		
	Unpaved Road	86.230
	Surface Treatment Pavement	8,015.631
	Asphaltic Concrete (Flexible)	793.139
	Continuously Reinforced Concrete (Rigid)	2,446.480
	Jointed Concrete - Reinforced or Plain (Rigid)	63.636
	Composite	4,080.447
	Unknown	67,789.154
	Subtotal	83,274.717
Certified County Roads		
	Unpaved Road	82,321.009
	Surface Treatment Pavement	60,635.706
	Asphaltic Concrete (Flexible)	159.934
	Continuously Reinforced Concrete (Rigid)	4,304.131
	Jointed Concrete - Reinforced or Plain (Rigid)	11.530
	Composite	138.683
	Subtotal	147,570.993
Toll Road Authority Roads		
	Unpaved Road	2.861
	Surface Treatment Pavement	164.144
	Asphaltic Concrete (Flexible)	0.202
	Continuously Reinforced Concrete (Rigid)	224.191
	Subtotal	391.398
Federal Roads		
	Unpaved Road	2,363.281
	Surface Treatment Pavement	274.178
	Continuously Reinforced Concrete (Rigid)	0.460
	Subtotal	2,637.919
	Off-System Subtotal	233,875.027
	State Grand Total	**314,319.404**

THIS PAGE INTENTIONALLY LEFT BLANK

Mileage

for National Highway System by Functional System by Roadbed

Functional System	On-System and Off-System		Total
	Mainlanes	Frontage	
NHS Roadways			
Interstate	3,459.306	0.000	3,459.306
Other Freeway - Expressway	1,505.019	0.000	1,505.019
Other Principal Arterial	12,593.504	144.298	12,737.802
Minor Arterial	291.416	0.000	291.416
Major Collector	40.555	8.223	48.778
Minor Collector	0.000	0.000	0.000
Local	3.730	0.000	3.730
State Grand Total	17,893.530	152.521	18,046.051

THIS PAGE INTENTIONALLY LEFT BLANK

*Data Source:*YE2017 Certified Files

Annual Report - Highway Status Open To Traffic Only

TEXAS DEPARTMENT OF TRANSPORTATION

Transportation Planning and Programming Division

Mileage

for National Highway System by Functional System by Outside / Inside a City

Functional System	On-System		Off-System		Total
	Outside a City	Inside a City	Outside a City	Inside a City	
NHS Roadways					
Interstate	2,039.039	1,420.267	0.000	0.000	3,459.306
Other Freeway - Expressway	314.837	898.982	90.104	201.096	1,505.019
Other Principal Arterial	7,375.246	3,951.494	90.817	1,320.245	12,737.802
Minor Arterial	221.423	28.954	8.672	32.367	291.416
Major Collector	3.288	13.464	6.392	25.634	48.778
Minor Collector	0.000	0.000	0.000	0.000	0.000
Local	0.000	0.000	1.706	2.024	3.730
State Grand Total	9,953.833	6,313.161	197.691	1,581.366	18,046.051

THIS PAGE INTENTIONALLY LEFT BLANK

Tollway Mileage

by District by County by Highway System

District	County	Highway System	Centerline	Lane	DVMT	Truck DVMT
Fort Worth (2)						
	Johnson (127)					
		Off-System Tollroads	12.203	48.812	104,983.400	8,820.467
		Off-System Subtotal	12.203	48.812	104,983.400	8,820.467
		County Subtotal	12.203	48.812	104,983.400	8,820.467
	Tarrant (220)					
		IH Highways	8.113	37.032	842,439.656	57,133.260
		State Highways, Spurs, Loops, Business Routes	10.353	70.614	1,368,289.083	55,586.395
		On-System Subtotal	18.466	107.646	2,210,728.739	112,719.655
		Off-System Tollroads	15.196	60.784	285,833.391	24,008.884
		Off-System Subtotal	15.196	60.784	285,833.391	24,008.884
		County Subtotal	33.662	168.430	2,496,562.130	136,728.539
		District Total	45.865	217.242	2,601,545.530	145,549.006

Toll mileage includes both fully tolled facilities and toll lanes on otherwise non-tolled facilities (including HOT lanes and other types of managed lanes with a toll component). Where a toll lane is present on an otherwise non-tolled facility, the lane mileage, DVMT and Truck DVMT will include all mainlanes for the segment, including the non-tolled mainlanes.

Tollway Mileage

by District by County by Highway System

District	County	Highway System	Centerline	Lane	DVMT	Truck DVMT
Tyler (10)						
	Smith (212)					
		Off-System Tollroads	25.406	50.812	173,905.418	17,616.003
		Off-System Subtotal	25.406	50.812	173,905.418	17,616.003
		County Subtotal	25.406	50.812	173,905.418	17,616.003
		District Total	25.406	50.812	173,905.418	17,616.003

Toll mileage includes both fully tolled facilities and toll lanes on otherwise non-tolled facilities (including HOT lanes and other types of managed lanes with a toll component). Where a toll lane is present on an otherwise non-tolled facility, the lane mileage, DVMT and Truck DVMT will include all mainlanes for the segment, including the non-tolled mainlanes.

Tollway Mileage

by District by County by Highway System

District	County	Highway System	Centerline	Lane	DVMT	Truck DVMT
Houston (12)						
	Brazoria (20)					
		Off-System Tollroads	0.147	0.588	322.371	8.379
		Off-System Subtotal	0.147	0.588	322.371	8.379
		County Subtotal	0.147	0.588	322.371	8.379
	Fort Bend (80)					
		IH Highways	0.199	1.592	32,544.858	2,408.298
		State Highways, Spurs, Loops, Business Routes	16.857	67.428	721,407.628	33,173.954
		On-System Subtotal	17.056	69.020	753,952.486	35,582.252
		Off-System Tollroads	13.778	44.604	400,502.645	46,045.032
		Off-System Subtotal	13.778	44.604	400,502.645	46,045.032
		County Subtotal	30.834	113.624	1,154,455.131	81,627.284
	Galveston (85)					
		Off-System Tollroads	1.325	2.650	2,905.725	75.525
		Off-System Subtotal	1.325	2.650	2,905.725	75.525
		County Subtotal	1.325	2.650	2,905.725	75.525

Toll mileage includes both fully tolled facilities and toll lanes on otherwise non-tolled facilities (including HOT lanes and other types of managed lanes with a toll component). Where a toll lane is present on an otherwise non-tolled facility, the lane mileage, DVMT and Truck DVMT will include all mainlanes for the segment, including the non-tolled mainlanes.

Tollway Mileage

by District by County by Highway System

District	County	Highway System	Centerline	Lane	DVMT	Truck DVMT
	Harris (102)					
		IH Highways	79.426	658.996	16,693,211.718	1,087,540.028
		US Highways	11.877	78.626	2,227,491.719	152,742.937
		State Highways, Spurs, Loops, Business Routes	48.858	204.128	2,206,747.437	181,822.073
		On-System Subtotal	140.161	941.750	21,127,450.874	1,422,105.038
		Off-System Tollroads	109.031	547.234	7,727,236.982	548,470.471
		Off-System Subtotal	109.031	547.234	7,727,236.982	548,470.471
		County Subtotal	249.192	1,488.984	28,854,687.856	1,970,575.509
	Montgomery (170)					
		State Highways, Spurs, Loops, Business Routes	12.222	48.888	441,859.953	32,318.292
		On-System Subtotal	12.222	48.888	441,859.953	32,318.292
		County Subtotal	12.222	48.888	441,859.953	32,318.292
		District Total	293.720	1,654.734	30,454,231.036	2,084,604.989

Toll mileage includes both fully tolled facilities and toll lanes on otherwise non-tolled facilities (including HOT lanes and other types of managed lanes with a toll component). Where a toll lane is present on an otherwise non-tolled facility, the lane mileage, DVMT and Truck DVMT will include all mainlanes for the segment, including the non-tolled mainlanes.

Tollway Mileage

by District by County by Highway System

District	County	Highway System	Centerline	Lane	DVMT	Truck DVMT
Austin (14)						
	Caldwell (28)					
		State Highways, Spurs, Loops, Business Routes	22.313	89.252	196,565.437	52,557.593
		On-System Subtotal	22.313	89.252	196,565.437	52,557.593
		County Subtotal	22.313	89.252	196,565.437	52,557.593
	Travis (227)					
		US Highways	6.024	35.912	171,652.695	14,486.804
		State Highways, Spurs, Loops, Business Routes	63.682	296.966	3,267,304.856	302,978.501
		On-System Subtotal	69.706	332.878	3,438,957.551	317,465.305
		County Subtotal	69.706	332.878	3,438,957.551	317,465.305
	Williamson (246)					
		State Highways, Spurs, Loops, Business Routes	26.689	133.560	917,395.267	115,394.845
		On-System Subtotal	26.689	133.560	917,395.267	115,394.845
		Off-System Tollroads	10.041	49.246	301,108.248	13,415.461
		Off-System Subtotal	10.041	49.246	301,108.248	13,415.461
		County Subtotal	36.730	182.806	1,218,503.515	128,810.306
		District Total	128.749	604.936	4,854,026.503	498,833.204

Toll mileage includes both fully tolled facilities and toll lanes on otherwise non-tolled facilities (including HOT lanes and other types of managed lanes with a toll component). Where a toll lane is present on an otherwise non-tolled facility, the lane mileage, DVMT and Truck DVMT will include all mainlanes for the segment, including the non-tolled mainlanes.

Tollway Mileage

by District by County by Highway System

District	County	Highway System	Centerline	Lane	DVMT	Truck DVMT
San Antonio (15)						
	Guadalupe (95)					
		State Highways, Spurs, Loops, Business Routes	14.474	57.896	98,877.288	18,250.514
		On-System Subtotal	14.474	57.896	98,877.288	18,250.514
		County Subtotal	14.474	57.896	98,877.288	18,250.514
		District Total	14.474	57.896	98,877.288	18,250.514

Toll mileage includes both fully tolled facilities and toll lanes on otherwise non-tolled facilities (including HOT lanes and other types of managed lanes with a toll component). Where a toll lane is present on an otherwise non-tolled facility, the lane mileage, DVMT and Truck DVMT will include all mainlanes for the segment, including the non-tolled mainlanes.

Tollway Mileage

by District by County by Highway System

District	County	Highway System	Centerline	Lane	DVMT	Truck DVMT
Dallas (18)						
	Collin (43)					
		Off-System Tollroads	40.766	214.806	3,871,067.556	161,445.111
		Off-System Subtotal	40.766	214.806	3,871,067.556	161,445.111
		County Subtotal	40.766	214.806	3,871,067.556	161,445.111
	Dallas (57)					
		IH Highways	41.504	302.674	6,692,471.692	463,073.422
		On-System Subtotal	41.504	302.674	6,692,471.692	463,073.422
		Off-System Tollroads	55.324	358.403	5,432,933.754	264,765.189
		Off-System Subtotal	55.324	358.403	5,432,933.754	264,765.189
		County Subtotal	96.828	661.077	12,125,405.446	727,838.611
	Denton (61)					
		IH Highways	11.903	71.418	1,496,791.380	131,110.781
		On-System Subtotal	11.903	71.418	1,496,791.380	131,110.781
		Off-System Tollroads	15.842	67.970	1,582,680.147	42,873.537
		Off-System Subtotal	15.842	67.970	1,582,680.147	42,873.537
		County Subtotal	27.745	139.388	3,079,471.527	173,984.318
		District Total	165.339	1,015.271	19,075,944.529	1,063,268.040

Toll mileage includes both fully tolled facilities and toll lanes on otherwise non-tolled facilities (including HOT lanes and other types of managed lanes with a toll component). Where a toll lane is present on an otherwise non-tolled facility, the lane mileage, DVMT and Truck DVMT will include all mainlanes for the segment, including the non-tolled mainlanes.

Tollway Mileage

by District by County by Highway System

District	County	Highway System	Centerline	Lane	DVMT	Truck DVMT
Beaumont (20)						
	Chambers (36)					
		State Highways, Spurs, Loops, Business Routes	11.128	40.400	69,094.089	8,180.813
		On-System Subtotal	11.128	40.400	69,094.089	8,180.813
		County Subtotal	11.128	40.400	69,094.089	8,180.813
		District Total	11.128	40.400	69,094.089	8,180.813

Toll mileage includes both fully tolled facilities and toll lanes on otherwise non-tolled facilities (including HOT lanes and other types of managed lanes with a toll component). Where a toll lane is present on an otherwise non-tolled facility, the lane mileage, DVMT and Truck DVMT will include all mainlanes for the segment, including the non-tolled mainlanes.

Tollway Mileage

by District by County by Highway System

District	County	Highway System	Centerline	Lane	DVMT	Truck DVMT
Pharr (21)						
	Cameron (31)					
		IH Highways	1.431	5.724	9,617.630	715.506
		State Highways, Spurs, Loops, Business Routes	5.144	20.576	8,099.478	534.810
		On-System Subtotal	6.575	26.300	17,717.108	1,250.316
		Off-System Tollroads	1.700	3.586	12,153.468	1,208.485
		Off-System Subtotal	1.700	3.586	12,153.468	1,208.485
		County Subtotal	8.275	29.886	29,870.576	2,458.801
	Hidalgo (109)					
		Off-System Tollroads	5.070	13.723	34,906.433	4,402.674
		Off-System Subtotal	5.070	13.723	34,906.433	4,402.674
		County Subtotal	5.070	13.723	34,906.433	4,402.674
	Starr (214)					
		Off-System Tollroads	0.412	1.176	1,101.200	99.084
		Off-System Subtotal	0.412	1.176	1,101.200	99.084
		County Subtotal	0.412	1.176	1,101.200	99.084
		District Total	13.757	44.785	65,878.209	6,960.559

Toll mileage includes both fully tolled facilities and toll lanes on otherwise non-tolled facilities (including HOT lanes and other types of managed lanes with a toll component). Where a toll lane is present on an otherwise non-tolled facility, the lane mileage, DVMT and Truck DVMT will include all mainlanes for the segment, including the non-tolled mainlanes.

Tollway Mileage

by District by County by Highway System

District	County	Highway System	Centerline	Lane	DVMT	Truck DVMT
Laredo (22)						
	Maverick (159)					
		Off-System Tollroads	0.798	3.544	6,251.939	473.928
		Off-System Subtotal	0.798	3.544	6,251.939	473.928
		County Subtotal	0.798	3.544	6,251.939	473.928
	Val Verde (233)					
		Off-System Tollroads	0.668	2.672	2,734.124	292.584
		Off-System Subtotal	0.668	2.672	2,734.124	292.584
		County Subtotal	0.668	2.672	2,734.124	292.584
	Webb (240)					
		Off-System Tollroads	1.466	8.449	15,625.479	9,399.029
		Off-System Subtotal	1.466	8.449	15,625.479	9,399.029
		County Subtotal	1.466	8.449	15,625.479	9,399.029
		District Total	2.932	14.665	24,611.542	10,165.541

Toll mileage includes both fully tolled facilities and toll lanes on otherwise non-tolled facilities (including HOT lanes and other types of managed lanes with a toll component). Where a toll lane is present on an otherwise non-tolled facility, the lane mileage, DVMT and Truck DVMT will include all mainlanes for the segment, including the non-tolled mainlanes.

Tollway Mileage

by District by County by Highway System

District	County	Highway System	Centerline	Lane	DVMT	Truck DVMT
El Paso (24)						
	El Paso (72)					
		Off-System Tollroads	1.007	3.578	9,032.845	1,994.735
		Off-System Subtotal	1.007	3.578	9,032.845	1,994.735
		County Subtotal	1.007	3.578	9,032.845	1,994.735
		District Total	1.007	3.578	9,032.845	1,994.735

Summary

IH Highways	142.576	1,077.436	25,767,076.934	1,741,981.295
US Highways	17.901	114.538	2,399,144.414	167,229.741
State Highways, Spurs, Loops, Business Routes	231.720	1,029.708	9,295,640.516	800,797.790
On-System Subtotal	392.197	2,221.682	37,461,861.864	2,710,008.826
Off-System Tollroads	310.180	1,482.637	19,965,285.125	1,145,414.578
Off-System Subtotal	310.180	1,482.637	19,965,285.125	1,145,414.578
State Grand Total	702.377	3,704.319	57,427,146.989	3,855,423.404

Toll mileage includes both fully tolled facilities and toll lanes on otherwise non-tolled facilities (including HOT lanes and other types of managed lanes with a toll component). Where a toll lane is present on an otherwise non-tolled facility, the lane mileage, DVMT and Truck DVMT will include all mainlanes for the segment, including the non-tolled mainlanes.

THIS PAGE INTENTIONALLY LEFT BLANK

Tollway Mileage

by District by County by Population Classification

District	County	Population Classification	Centerline	Lane	DVMT	Truck DVMT
Fort Worth (2)						
	Johnson (127)					
		Urban (>= 5,000)				
		Off-System	12.203	48.812	104,983.400	8,820.467
		County Subtotal	12.203	48.812	104,983.400	8,820.467
	Tarrant (220)					
		Urban (>= 5,000)				
		On-System	18.466	107.646	2,210,728.739	112,719.655
		Off-System	15.196	60.784	285,833.391	24,008.884
		County Subtotal	33.662	168.430	2,496,562.130	136,728.539
		District Total	45.865	217.242	2,601,545.530	145,549.006

Toll mileage includes both fully tolled facilities and toll lanes on otherwise non-tolled facilities (including HOT lanes and other types of managed lanes with a toll component). Where a toll lane is present on an otherwise non-tolled facility, the lane mileage, DVMT and Truck DVMT will include all mainlanes for the segment, including the non-tolled mainlanes.

Tollway Mileage

by District by County by Population Classification

District	County	Population Classification	Centerline	Lane	DVMT	Truck DVMT
Tyler (10)						
	Smith (212)					
		Rural (< 5,000)				
		Off-System	3.684	7.368	32,341.836	2,523.540
		Urban (>= 5,000)				
		Off-System	21.722	43.444	141,563.582	15,092.463
		County Subtotal	25.406	50.812	173,905.418	17,616.003
		District Total	25.406	50.812	173,905.418	17,616.003

Toll mileage includes both fully tolled facilities and toll lanes on otherwise non-tolled facilities (including HOT lanes and other types of managed lanes with a toll component). Where a toll lane is present on an otherwise non-tolled facility, the lane mileage, DVMT and Truck DVMT will include all mainlanes for the segment, including the non-tolled mainlanes.

Tollway Mileage

by District by County by Population Classification

District	County	Population Classification	Centerline	Lane	DVMT	Truck DVMT
Houston (12)						
	Brazoria (20)					
		Rural (< 5,000)				
		Off-System	0.147	0.588	322.371	8.379
		County Subtotal	0.147	0.588	322.371	8.379
	Fort Bend (80)					
		Urban (>= 5,000)				
		On-System	17.056	69.020	753,952.486	35,582.252
		Off-System	13.778	44.604	400,502.645	46,045.032
		County Subtotal	30.834	113.624	1,154,455.131	81,627.284
	Galveston (85)					
		Rural (< 5,000)				
		Off-System	1.325	2.650	2,905.725	75.525
		County Subtotal	1.325	2.650	2,905.725	75.525

Toll mileage includes both fully tolled facilities and toll lanes on otherwise non-tolled facilities (including HOT lanes and other types of managed lanes with a toll component). Where a toll lane is present on an otherwise non-tolled facility, the lane mileage, DVMT and Truck DVMT will include all mainlanes for the segment, including the non-tolled mainlanes.

Tollway Mileage

by District by County by Population Classification

District	County	Population Classification	Centerline	Lane	DVMT	Truck DVMT
	Harris (102)					
		Urban (>= 5,000)				
		On-System	140.161	941.750	21,127,450.874	1,422,105.038
		Off-System	109.031	547.234	7,727,236.982	548,470.471
		County Subtotal	249.192	1,488.984	28,854,687.856	1,970,575.509
	Montgomery (170)					
		Urban (>= 5,000)				
		On-System	12.222	48.888	441,859.953	32,318.292
		County Subtotal	12.222	48.888	441,859.953	32,318.292
		District Total	293.720	1,654.734	30,454,231.036	2,084,604.989

Toll mileage includes both fully tolled facilities and toll lanes on otherwise non-tolled facilities (including HOT lanes and other types of managed lanes with a toll component). Where a toll lane is present on an otherwise non-tolled facility, the lane mileage, DVMT and Truck DVMT will include all mainlanes for the segment, including the non-tolled mainlanes.

Tollway Mileage

by District by County by Population Classification

District	County	Population Classification	Centerline	Lane	DVMT	Truck DVMT
Austin (14)						
	Caldwell (28)					
		Rural (< 5,000)				
		On-System	19.096	76.384	174,519.336	46,760.559
		Urban (>= 5,000)				
		On-System	3.217	12.868	22,046.101	5,797.034
		County Subtotal	22.313	89.252	196,565.437	52,557.593
	Travis (227)					
		Rural (< 5,000)				
		On-System	2.473	9.892	38,380.960	11,474.720
		Urban (>= 5,000)				
		On-System	67.233	322.986	3,400,576.591	305,990.585
		County Subtotal	69.706	332.878	3,438,957.551	317,465.305

Toll mileage includes both fully tolled facilities and toll lanes on otherwise non-tolled facilities (including HOT lanes and other types of managed lanes with a toll component). Where a toll lane is present on an otherwise non-tolled facility, the lane mileage, DVMT and Truck DVMT will include all mainlanes for the segment, including the non-tolled mainlanes.

Tollway Mileage

by District by County by Population Classification

District	County	Population Classification	Centerline	Lane	DVMT	Truck DVMT
	Williamson (246)					
		Urban (>= 5,000)				
		On-System	26.689	133.560	917,395.267	115,394.845
		Off-System	10.041	49.246	301,108.248	13,415.461
		County Subtotal	36.730	182.806	1,218,503.515	128,810.306
		District Total	128.749	604.936	4,854,026.503	498,833.204
San Antonio (15)						
	Guadalupe (95)					
		Rural (< 5,000)				
		On-System	14.474	57.896	98,877.288	18,250.514
		County Subtotal	14.474	57.896	98,877.288	18,250.514
		District Total	14.474	57.896	98,877.288	18,250.514

Toll mileage includes both fully tolled facilities and toll lanes on otherwise non-tolled facilities (including HOT lanes and other types of managed lanes with a toll component). Where a toll lane is present on an otherwise non-tolled facility, the lane mileage, DVMT and Truck DVMT will include all mainlanes for the segment, including the non-tolled mainlanes.

Tollway Mileage

by District by County by Population Classification

District	County	Population Classification	Centerline	Lane	DVMT	Truck DVMT
Dallas (18)						
	Collin (43)					
		Urban (>= 5,000)				
		Off-System	40.766	214.806	3,871,067.556	161,445.111
		County Subtotal	40.766	214.806	3,871,067.556	161,445.111
	Dallas (57)					
		Urban (>= 5,000)				
		On-System	41.504	302.674	6,692,471.692	463,073.422
		Off-System	55.324	358.403	5,432,933.754	264,765.189
		County Subtotal	96.828	661.077	12,125,405.446	727,838.611
	Denton (61)					
		Urban (>= 5,000)				
		On-System	11.903	71.418	1,496,791.380	131,110.781
		Off-System	15.842	67.970	1,582,680.147	42,873.537
		County Subtotal	27.745	139.388	3,079,471.527	173,984.318
		District Total	165.339	1,015.271	19,075,944.529	1,063,268.040

Toll mileage includes both fully tolled facilities and toll lanes on otherwise non-tolled facilities (including HOT lanes and other types of managed lanes with a toll component). Where a toll lane is present on an otherwise non-tolled facility, the lane mileage, DVMT and Truck DVMT will include all mainlanes for the segment, including the non-tolled mainlanes.

Tollway Mileage

by District by County by Population Classification

District	County	Population Classification	Centerline	Lane	DVMT	Truck DVMT
Beaumont (20)						
	Chambers (36)					
		Urban (>= 5,000)				
		On-System	11.128	40.400	69,094.089	8,180.813
		County Subtotal	11.128	40.400	69,094.089	8,180.813
		District Total	11.128	40.400	69,094.089	8,180.813

Toll mileage includes both fully tolled facilities and toll lanes on otherwise non-tolled facilities (including HOT lanes and other types of managed lanes with a toll component). Where a toll lane is present on an otherwise non-tolled facility, the lane mileage, DVMT and Truck DVMT will include all mainlanes for the segment, including the non-tolled mainlanes.

Tollway Mileage

by District by County by Population Classification

District	County	Population Classification	Centerline	Lane	DVMT	Truck DVMT
Pharr (21)						
	Cameron (31)					
		Urban (>= 5,000)				
		On-System	6.575	26.300	17,717.108	1,250.316
		Off-System	1.700	3.586	12,153.468	1,208.485
		County Subtotal	8.275	29.886	29,870.576	2,458.801
	Hidalgo (109)					
		Urban (>= 5,000)				
		Off-System	5.070	13.723	34,906.433	4,402.674
		County Subtotal	5.070	13.723	34,906.433	4,402.674
	Starr (214)					
		Urban (>= 5,000)				
		Off-System	0.412	1.176	1,101.200	99.084
		County Subtotal	0.412	1.176	1,101.200	99.084
		District Total	13.757	44.785	65,878.209	6,960.559

Toll mileage includes both fully tolled facilities and toll lanes on otherwise non-tolled facilities (including HOT lanes and other types of managed lanes with a toll component). Where a toll lane is present on an otherwise non-tolled facility, the lane mileage, DVMT and Truck DVMT will include all mainlanes for the segment, including the non-tolled mainlanes.

Tollway Mileage

by District by County by Population Classification

District	County	Population Classification	Centerline	Lane	DVMT	Truck DVMT
Laredo (22)						
	Maverick (159)					
		Urban (>= 5,000)				
		Off-System	0.798	3.544	6,251.939	473.928
		County Subtotal	0.798	3.544	6,251.939	473.928
	Val Verde (233)					
		Urban (>= 5,000)				
		Off-System	0.668	2.672	2,734.124	292.584
		County Subtotal	0.668	2.672	2,734.124	292.584
	Webb (240)					
		Rural (< 5,000)				
		Off-System	0.322	1.288	1,065.498	735.126
		Urban (>= 5,000)				
		Off-System	1.144	7.161	14,559.981	8,663.903
		County Subtotal	1.466	8.449	15,625.479	9,399.029
		District Total	2.932	14.665	24,611.542	10,165.541

Toll mileage includes both fully tolled facilities and toll lanes on otherwise non-tolled facilities (including HOT lanes and other types of managed lanes with a toll component). Where a toll lane is present on an otherwise non-tolled facility, the lane mileage, DVMT and Truck DVMT will include all mainlanes for the segment, including the non-tolled mainlanes.

Tollway Mileage

by District by County by Population Classification

District	County	Population Classification	Centerline	Lane	DVMT	Truck DVMT
El Paso (24)						
	El Paso (72)					
		Urban (>= 5,000)				
		Off-System	1.007	3.578	9,032.845	1,994.735
		County Subtotal	1.007	3.578	9,032.845	1,994.735
		District Total	1.007	3.578	9,032.845	1,994.735
Summary						
		Rural (< 5,000)				
		On-System	36.043	144.172	311,777.584	76,485.793
		Off-System	5.478	11.894	36,635.430	3,342.570
		Urban (>= 5,000)				
		On-System	356.154	2,077.510	37,150,084.280	2,633,523.033
		Off-System	304.702	1,470.743	19,928,649.695	1,142,072.008
		State Grand Total	702.377	3,704.319	57,427,146.989	3,855,423.404

Toll mileage includes both fully tolled facilities and toll lanes on otherwise non-tolled facilities (including HOT lanes and other types of managed lanes with a toll component). Where a toll lane is present on an otherwise non-tolled facility, the lane mileage, DVMT and Truck DVMT will include all mainlanes for the segment, including the non-tolled mainlanes.

THIS PAGE INTENTIONALLY LEFT BLANK

Historical Trends-Charts

On-System and Off-System

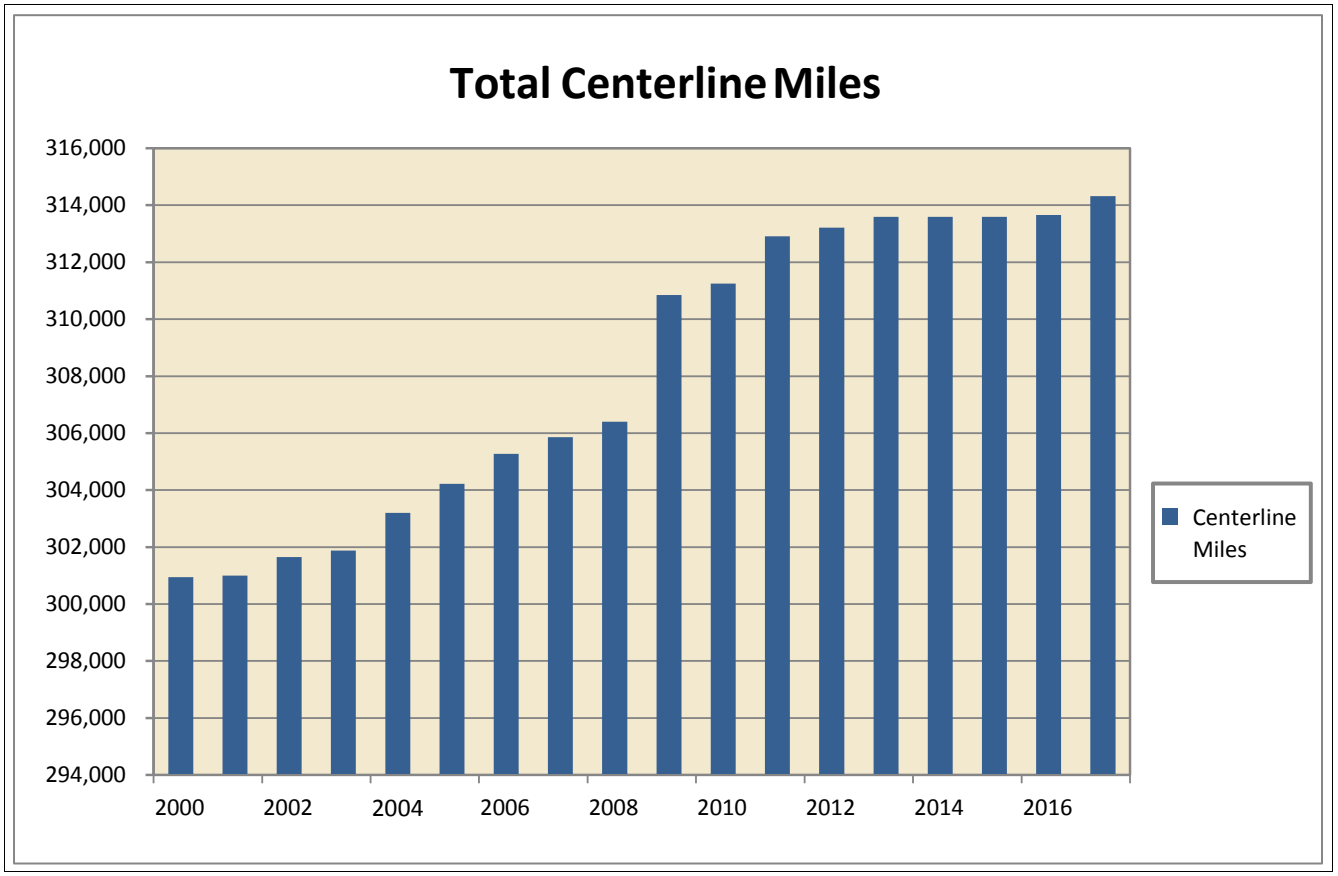

Year	Centerline Miles
2000	300,943
2001	301,001
2002	301,654
2003	301,872
2004	303,196
2005	304,218
2006	305,272
2007	305,855
2008	306,403
2009	310,851
2010	311,249
2011	312,911
2012	313,210
2013	313,595
2014	313,596
2015	313,596
2016	313,656
2017	314,319

2000-2006 Mileage includes open to traffic and under construction. Beginning in 2007, mileage includes open to traffic only.

2014 Traffic-related data was the result of a new data system. Based on this information, statewide Daily Vehicle Miles of Travel (DVMT) decreased 0.6% when compared to the 2013 data, contrary to an expected increase based on other economic indicators which suggest traffic growth in Texas.

Total public roadway mileage was held constant from 2014 to 2015 due to the transition to a new roadway inventory database system (GRID). This transition continued in 2016, when mileage updates were limited to select on-system routes. In 2017, the transition from the legacy system to GRID was completed. Mileage and traffic data were reported for the first time using GRID, and the routine work of roadway edits and additions was resumed.

Historical Trends-Charts

On-System and Off-System

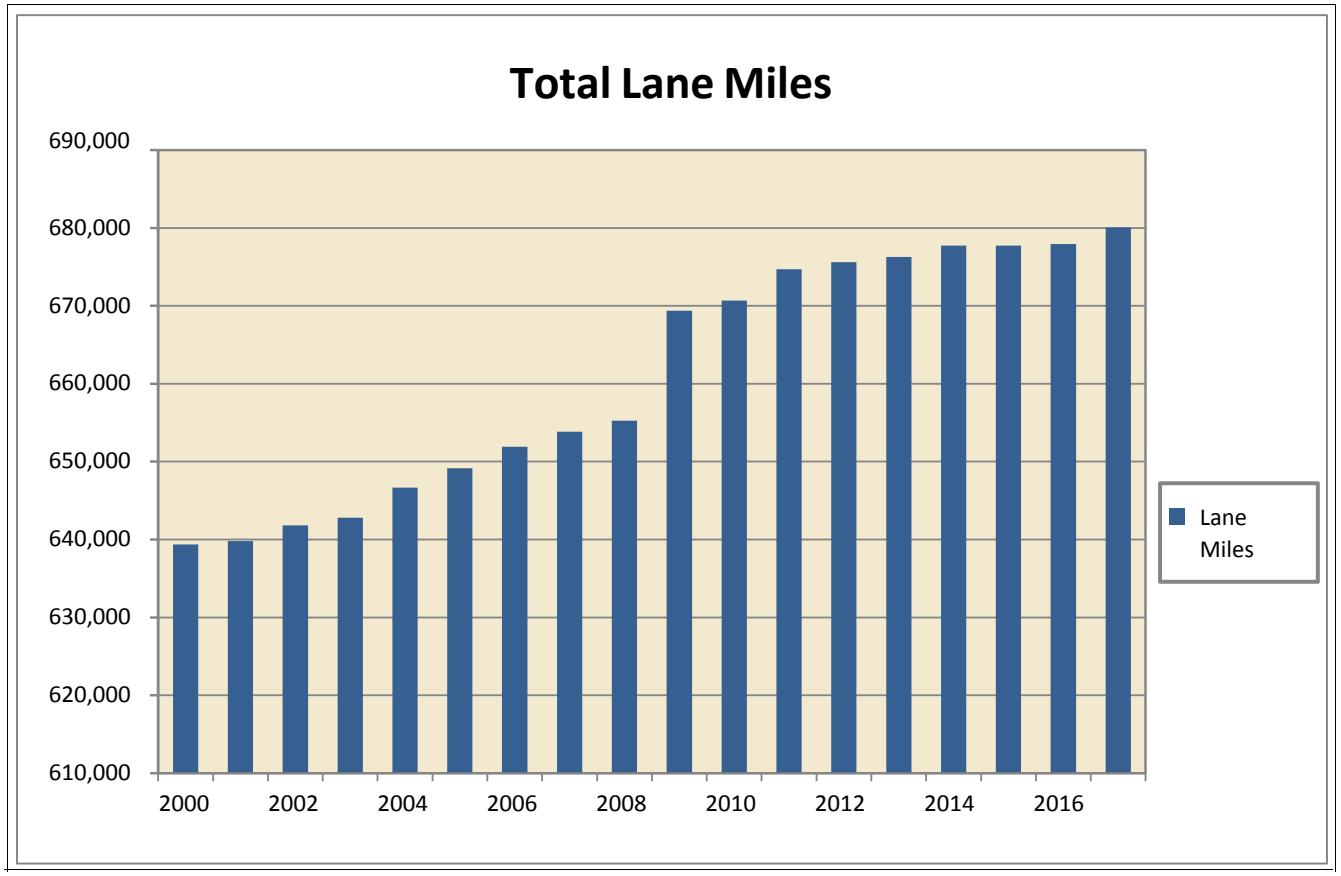

Year	Lane Miles
2000	639,392
2001	639,804
2002	641,811
2003	642,806
2004	646,661
2005	649,135
2006	651,928
2007	653,828
2008	655,250
2009	669,398
2010	670,676
2011	674,686
2012	675,601
2013	676,266
2014	677,723
2015	677,723
2016	677,919
2017	680,067

2000-2006 Mileage includes open to traffic and under construction. Beginning in 2007, mileage includes open to traffic only.

2014 Traffic-related data was the result of a new data system. Based on this information, statewide Daily Vehicle Miles of Travel (DVMT) decreased 0.6% when compared to the 2013 data, contrary to an expected increase based on other economic indicators which suggest traffic growth in Texas.

Total public roadway mileage was held constant from 2014 to 2015 due to the transition to a new roadway inventory database system (GRID). This transition continued in 2016, when mileage updates were limited to select on-system routes. In 2017, the transition from the legacy system to GRID was completed. Mileage and traffic data were reported for the first time using GRID, and the routine work of roadway edits and additions was resumed.

Historical Trends-Charts

On-System and Off-System

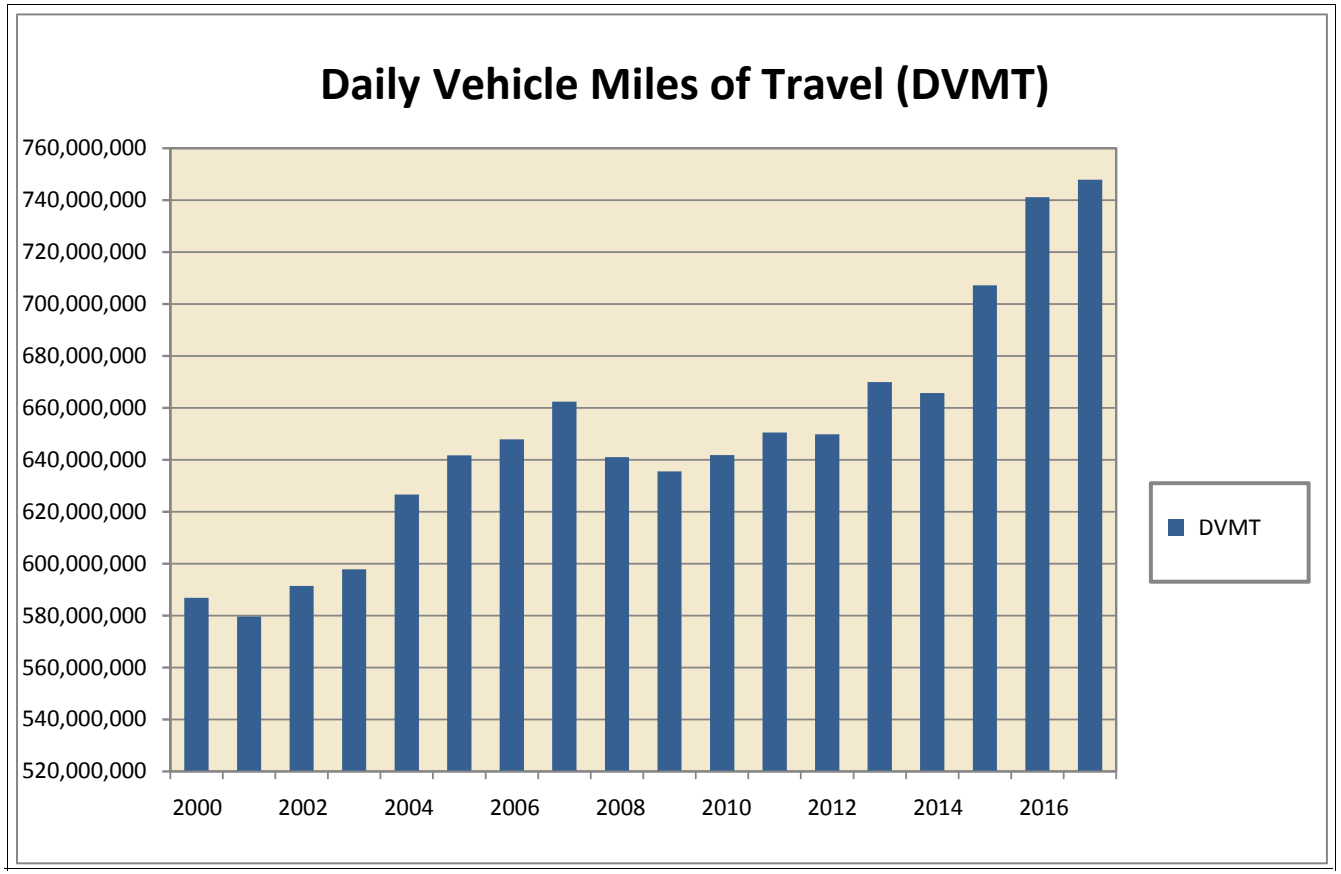

Year	DVMT
2000	586,855,886
2001	579,653,300
2002	591,433,799
2003	597,832,768
2004	626,626,558
2005	641,728,448
2006	647,906,183
2007	662,317,978
2008	640,965,305
2009	635,551,005
2010	641,809,937
2011	650,528,345
2012	649,785,364
2013	669,961,848
2014	665,722,240
2015	707,184,160
2016	741,155,383
2017	747,891,910

2000-2006 Mileage includes open to traffic and under construction. Beginning in 2007, mileage includes open to traffic only.

2014 Traffic-related data was the result of a new data system. Based on this information, statewide Daily Vehicle Miles of Travel (DVMT) decreased 0.6% when compared to the 2013 data, contrary to an expected increase based on other economic indicators which suggest traffic growth in Texas.

Total public roadway mileage was held constant from 2014 to 2015 due to the transition to a new roadway inventory database system (GRID). This transition continued in 2016, when mileage updates were limited to select on-system routes. In 2017, the transition from the legacy system to GRID was completed. Mileage and traffic data were reported for the first time using GRID, and the routine work of roadway edits and additions was resumed.

Historical Trends-Charts

On-System and Off-System

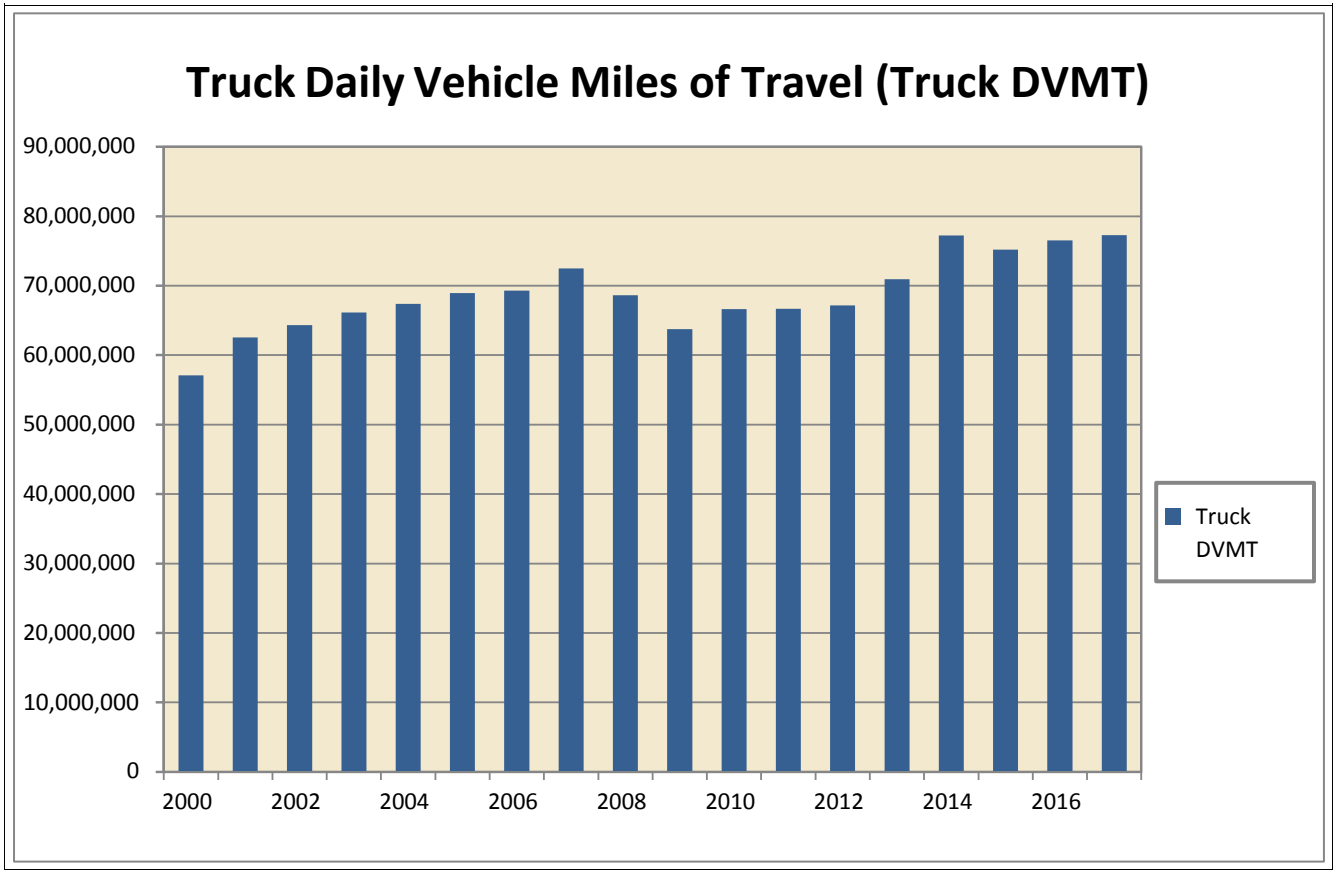

Year	Truck DVMT
2000	57,108,145
2001	62,544,912
2002	64,341,452
2003	66,123,736
2004	67,383,903
2005	68,923,812
2006	69,308,428
2007	72,465,023
2008	68,617,392
2009	63,738,708
2010	66,611,586
2011	66,664,926
2012	67,175,208
2013	70,928,115
2014	77,237,915
2015	75,195,082
2016	76,529,800
2017	77,260,759

2000-2006 Mileage includes open to traffic and under construction. Beginning in 2007, mileage includes open to traffic only.

2014 Traffic-related data was the result of a new data system. Based on this information, statewide Daily Vehicle Miles of Travel (DVMT) decreased 0.6% when compared to the 2013 data, contrary to an expected increase based on other economic indicators which suggest traffic growth in Texas.

Total public roadway mileage was held constant from 2014 to 2015 due to the transition to a new roadway inventory database system (GRID). This transition continued in 2016, when mileage updates were limited to select on-system routes. In 2017, the transition from the legacy system to GRID was completed. Mileage and traffic data were reported for the first time using GRID, and the routine work of roadway edits and additions was resumed.

Historical Trends-Charts

On-System and Off-System

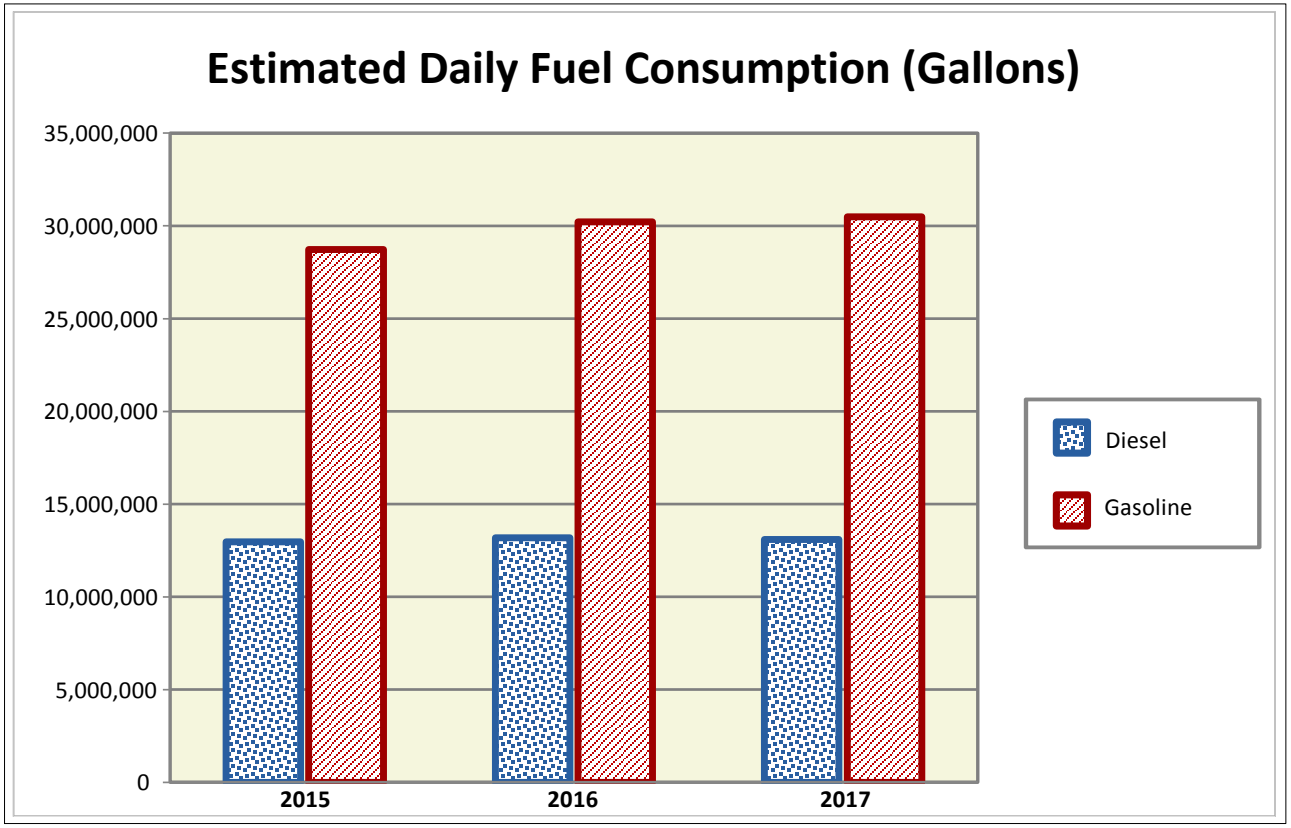

Diesel	
Year	Daily Consumption (Gallons)
2015	12,964,669
2016	13,194,793
2017	13,095,044

Gasoline	
Year	Daily Consumption (Gallons)
2015	28,726,776
2016	30,210,254
2017	30,483,234

Daily Total (Diesel & Gasoline)	
Year	Daily Consumption (Gallons)
2015	41,691,446
2016	43,405,047
2017	43,578,278

Annual Total (Diesel & Gasoline)	
Year	Annual Consumption (Gallons)
2015	15,227,800,481
2016	15,853,693,383
2017	15,916,966,038

These data are estimates based on the predominant fuel source by vehicle type. Diesel consumption is calculated from Truck DVMT. Gasoline consumption is calculated from Light Duty Vehicle DVMT. Light Duty Vehicle DVMT is derived by subtracting Truck DVMT from Total DVMT. Light Duty Vehicles include cars, pickup trucks, vans, motorcycles, etc.

Estimated diesel consumption is based upon an estimated fuel efficiency for trucks of 5.8 miles per gallon (2015-2016) / 5.9 miles per gallon (2017). (Source: U.S. Dept. of Energy)

Estimated gasoline consumption is based upon an estimated fuel efficiency for light duty vehicles of 22.0 miles per gallon (2015-2017). (Source: U.S. Dept. of Transportation)

For more detailed source information, please refer to the TxDOT publication "Multi-Year Roadway Data Tables"

Other methods of estimating fuel consumption are utilized by other entities but are not reflected here.

Historical Trends-Charts

On-System and Off-System

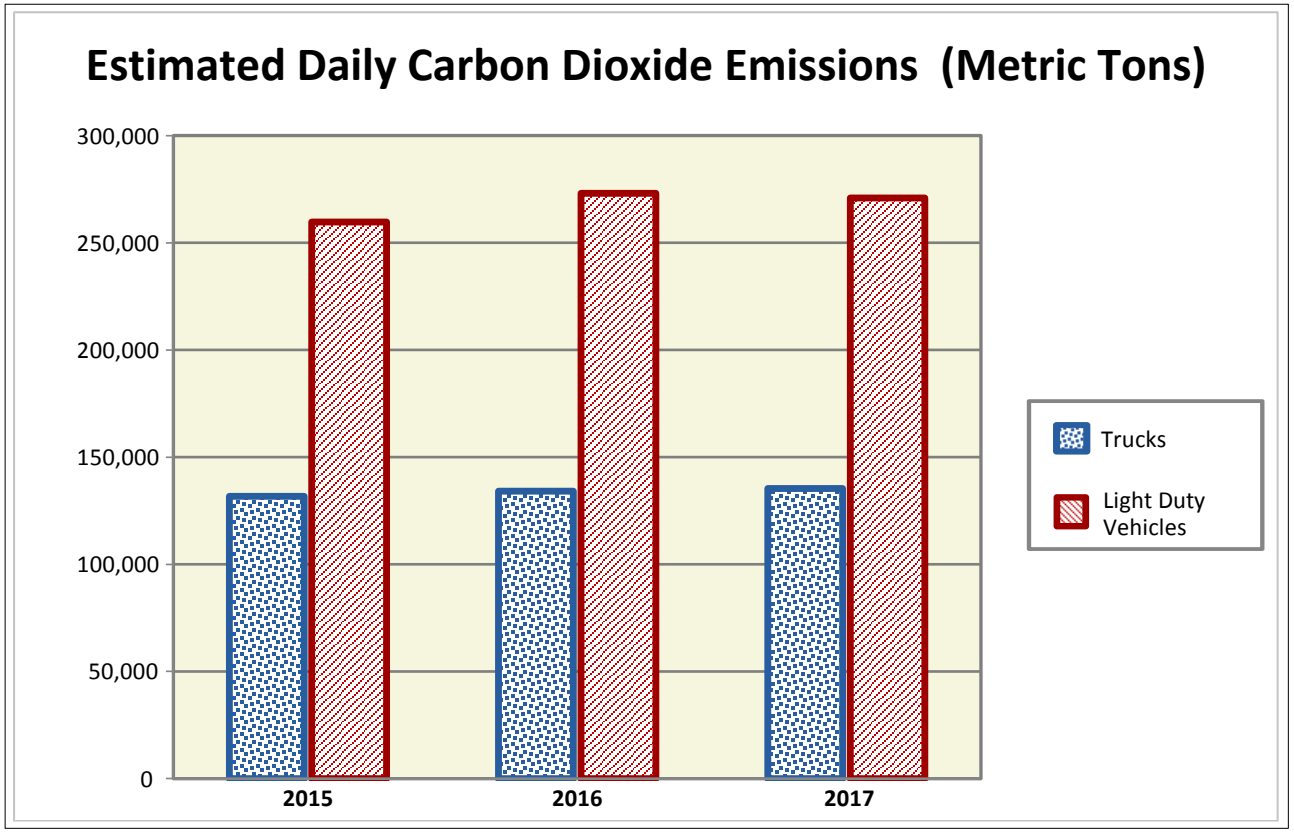

Trucks	
Year	Daily CO2 (Metric Tons)
2015	131,725
2016	134,063
2017	135,343

Light Duty Vehicles	
Year	Daily CO2 (Metric Tons)
2015	259,748
2016	273,161
2017	270,935

Daily Total (All Vehicles)	
Year	Daily CO2 (Metric Tons)
2015	391,472
2016	407,224
2017	406,278

Annual Total (All Vehicles)	
Year	Annual CO2 (Metric Tons)
2015	142,985,239
2016	148,738,552
2017	148,393,194

Truck DVMT and Light Duty Vehicle DVMT are used as the basis for estimating CO2 emissions. Light Duty Vehicle DVMT is derived by subtracting Truck DVMT from Total DVMT. Light Duty Vehicles include cars, pickup trucks, vans, motorcycles, etc.

Estimated CO2 emissions for trucks are based upon an estimated 3.862 pounds of CO2 emitted per VMT. (Source: U.S. Energy Information Administration)
Estimated CO2 emissions for light duty vehicles are based upon an estimated 0.9061 pounds of CO2 emitted per VMT (2015-2016) / 0.890668 pounds of CO2 emitted per VMT (2017). (Source: U.S. Environmental Protection Agency) For more detailed source information, please refer to the TxDOT publication "Multi-Year Roadway Data Tables"

Other methods of estimating CO2 emissions are utilized by other entities but are not reflected here.

Data Source: YE2017 Certified Files

Annual Report - Highway Status Open to Traffic Only

Texas Department of Transportation

Transportation Planning and Programming Division

Historical Trends-Tables

On-System and Off-System

Year	Centerline Miles (On-System)	Centerline Miles (Off-System)	Total Centerline Miles	Lane Miles (On-System)	Lane Miles (Off-System)	Total Lane Miles	Daily Vehicle Miles of Travel (On-System)	Daily Vehicle Miles of Travel (Off-System)	Total Daily Vehicle Miles of Travel	Truck Daily Vehicle Miles of Travel (On-System)	Truck Daily Vehicle Miles of Travel (Off-System)	Total Truck Daily Vehicle Miles of Travel	Total Population
1970	67,254	178,251	245,505	NA	NA	NA	135,754,441	50,632,056	186,386,497	NA	NA	NA	11,198,655
1971	68,089	179,994	248,082	NA	NA	NA	143,960,274	52,996,001	196,956,275	NA	NA	NA	11,509,848
1972	68,836	181,700	250,537	NA	NA	NA	154,249,183	55,563,057	209,812,240	NA	NA	NA	11,759,150
1973	69,227	182,360	251,587	NA	NA	NA	164,191,553	57,472,571	221,664,124	NA	NA	NA	12,019,545
1974	69,519	184,351	253,869	NA	NA	NA	158,221,705	57,371,033	215,592,738	NA	NA	NA	12,268,632
1975	69,960	186,021	255,981	NA	NA	NA	172,197,240	59,535,138	231,732,378	NA	NA	NA	12,568,845
1976	70,270	187,689	257,958	NA	NA	NA	185,239,984	66,734,224	251,974,208	NA	NA	NA	12,904,092
1977	70,541	187,909	258,450	NA	NA	NA	197,396,215	74,594,055	271,990,270	NA	NA	NA	13,193,055
1978	70,978	191,134	262,112	NA	NA	NA	212,418,347	87,200,390	299,618,737	NA	NA	NA	13,500,431
1979	71,213	193,707	264,919	NA	NA	NA	223,391,917	89,761,201	313,153,118	NA	NA	NA	13,888,373
1980	71,503	195,651	267,154	176,029	396,458	572,487	217,599,359	71,112,255	288,711,614	NA	NA	NA	14,229,191
1981	71,894	200,230	272,124	177,299	399,047	576,346	225,312,876	102,219,401	327,532,277	NA	NA	NA	14,746,318
1982	71,909	200,533	272,442	178,273	406,187	584,460	236,281,422	106,805,285	343,086,707	NA	NA	NA	15,331,415
1983	72,144	203,618	275,762	179,621	412,336	591,957	251,540,373	109,792,908	361,333,281	NA	NA	NA	15,751,676
1984	72,364	206,388	278,751	180,652	417,820	598,472	265,731,010	112,225,937	377,956,947	NA	NA	NA	16,007,086
1985	72,585	209,639	282,224	181,662	424,322	605,984	277,375,142	117,315,676	394,690,818	NA	NA	NA	16,272,734
1986	72,749	213,182	285,930	182,302	431,382	613,685	282,226,185	123,571,592	405,797,777	NA	NA	NA	16,561,113
1987	77,244	216,271	293,516	182,938	437,633	620,571	287,135,041	126,945,371	414,080,412	NA	NA	NA	16,621,791
1988	76,475	223,937	300,413	181,006	454,060	635,066	282,025,651	141,468,906	423,494,557	NA	NA	NA	16,667,022
1989	76,564	229,071	305,636	181,667	464,428	646,094	284,807,751	146,548,133	431,355,884	NA	NA	NA	16,806,735
1990	76,640	229,254	305,894	182,224	464,892	647,115	294,139,308	146,351,301	440,490,609	33,558,536	67,879	33,626,415	16,986,335
1991	76,805	216,649	293,454	183,149	439,703	622,852	297,959,407	134,452,324	432,411,731	34,714,426	55,336	34,769,762	17,398,005
1992	76,865	216,397	293,262	183,551	439,282	622,833	307,576,522	136,034,794	443,611,316	35,175,600	106,913	35,282,513	17,759,738
1993	76,765	217,366	294,131	183,306	441,231	624,537	315,662,509	140,965,223	456,627,732	36,579,260	30,726	36,609,986	18,161,612
1994	76,765	217,660	294,425	183,337	441,493	624,830	327,944,663	157,783,495	485,728,158	39,898,988	42,524	39,941,512	18,564,062
1995	76,842	217,733	294,575	184,130	441,859	625,989	337,457,019	158,974,416	496,431,435	41,494,581	41,221	41,535,802	18,958,751

Total columns are aggregated using source data which are not rounded. As a result, the rounded Total value may not always equal the aggregation of the rounded values in the corresponding columns.
1970-2006 Mileage includes open to traffic and under construction. Beginning in 2007, mileage includes open to traffic only.
For the years of 1985-1996, "Total Daily Vehicle Miles of Travel" was updated in 2014 with the corrected calculated sum of the values of "Daily Vehicle Miles of Travel (On-System)" and "Daily Vehicle Miles of Travel (Off-System)".
2014 Traffic-related data was the result of a new data system. Based on this information, statewide Daily Vehicle Miles of Travel (DVMT) decreased 0.6% when compared to the 2013 data, contrary to an expected increase based on other economic indicators which suggest traffic growth in Texas.
Total public roadway mileage was held constant from 2014 to 2015 due to the transition to a new roadway inventory database system (GRID). This transition continued in 2016, when mileage updates were limited to select on-system routes. In 2017, the transition from the legacy system to GRID was completed. Mileage and traffic data were reported for the first time using GRID, and the routine work of roadway edits and additions was resumed.
2017 population figure is from U.S. Census Bureau; Annual Estimates of the Resident Population: April 1, 2010 to July 1, 2017 (NST-EST2017-01). Population figures for previous years are from U.S. Census Bureau publications which were current at that time. Population figures for previous years are not updated based upon new census publications.

Data Source: YE2017 Certified Files

Annual Report - Highway Status Open to Traffic Only

Texas Department of Transportation

Transportation Planning and Programming Division

Historical Trends-Tables

On-System and Off-System

Year	Centerline Miles (On-System)	Centerline Miles (Off-System)	Total Centerline Miles	Lane Miles (On-System)	Lane Miles (Off-System)	Total Lane Miles	Daily Vehicle Miles of Travel (On-System)	Daily Vehicle Miles of Travel (Off-System)	Total Daily Vehicle Miles of Travel	Truck Daily Vehicle Miles of Travel (On-System)	Truck Daily Vehicle Miles of Travel (Off-System)	Total Truck Daily Vehicle Miles of Travel	Total Population
1996	76,974	217,660	294,634	183,979	442,048	626,027	354,613,309	163,647,170	518,260,479	44,000,135	41,510	44,041,645	19,340,342
1997	78,981	217,594	296,575	184,576	441,701	626,277	372,041,632	165,674,929	537,716,561	46,238,014	37,164	46,275,178	19,740,317
1998	79,102	217,419	296,521	186,544	441,560	628,105	394,791,837	163,096,901	557,888,738	50,713,050	32,210	50,745,260	20,157,531
1999	79,185	221,238	300,424	187,152	450,128	637,280	401,341,945	168,204,626	569,546,571	54,244,004	17,080	54,261,084	20,558,220
2000	79,297	221,646	300,943	188,055	451,337	639,392	417,121,294	169,734,592	586,855,886	57,087,231	20,914	57,108,145	20,851,028
2001	79,363	221,638	301,001	188,388	451,416	639,804	428,868,139	150,785,161	579,653,300	58,701,166	3,843,746	62,544,912	21,319,622
2002	79,513	222,141	301,654	189,284	452,527	641,811	442,211,318	149,222,481	591,433,799	60,317,443	4,024,009	64,341,452	21,690,325
2003	79,535	222,337	301,872	189,745	453,060	642,806	449,486,854	148,345,914	597,832,768	61,400,392	4,723,344	66,123,736	22,030,931
2004	79,645	223,551	303,196	190,357	456,303	646,661	460,570,609	166,055,949	626,626,558	62,422,462	4,961,441	67,383,903	22,394,023
2005	79,696	224,522	304,218	190,764	458,372	649,135	477,768,143	163,960,306	641,728,448	64,272,748	4,651,064	68,923,812	22,778,123
2006	79,849	225,423	305,272	191,671	460,257	651,928	479,713,302	168,192,880	647,906,183	64,531,530	4,776,897	69,308,428	23,359,580
2007	79,975	225,880	305,855	192,542	461,286	653,828	489,032,715	173,285,263	662,317,978	67,539,818	4,925,205	72,465,023	23,831,983
2008	80,067	226,336	306,403	193,309	461,941	655,250	475,380,414	165,584,891	640,965,305	63,898,110	4,719,283	68,617,392	24,309,039
2009	79,903	230,948	310,851	193,366	476,032	669,398	465,620,745	169,930,259	635,551,005	59,025,187	4,713,520	63,738,708	24,801,761
2010	79,992	231,258	311,249	193,926	476,751	670,676	470,844,530	170,965,406	641,809,937	61,137,855	5,473,731	66,611,586	25,145,561
2011	80,233	232,677	312,911	194,887	479,799	674,686	480,068,521	170,459,824	650,528,345	61,301,617	5,363,309	66,664,926	25,510,326
2012	80,268	232,941	313,210	195,022	480,579	675,601	479,514,142	170,271,222	649,785,364	61,826,603	5,348,605	67,175,208	25,878,508
2013	80,323	233,272	313,595	195,299	480,966	676,266	499,867,599	170,094,249	669,961,848	65,485,101	5,443,014	70,928,115	26,249,699
2014	80,423	233,173	313,596	195,767	481,955	677,723	487,020,004	178,702,237	665,722,240	71,291,418	5,946,497	77,237,915	26,956,958
2015	80,423	233,173	313,596	195,767	481,955	677,723	515,866,798	191,317,363	707,184,160	68,093,603	7,101,479	75,195,082	27,469,114
2016	80,483	233,173	313,656	195,964	481,955	677,919	537,150,366	204,005,017	741,155,383	68,778,625	7,751,175	76,529,800	27,862,596
2017	80,444	233,875	314,319	196,307	483,760	680,067	540,367,474	207,524,436	747,891,910	69,412,005	7,848,753	77,260,759	28,304,596

Total columns are aggregated using source data which are not rounded. As a result, the rounded Total value may not always equal the aggregation of the rounded values in the corresponding columns.
1970-2006 Mileage includes open to traffic and under construction. Beginning in 2007, mileage includes open to traffic only.
For the years of 1985-1996, "Total Daily Vehicle Miles of Travel" was updated in 2014 with the corrected calculated sum of the values of "Daily Vehicle Miles of Travel (On-System)" and "Daily Vehicle Miles of Travel (Off-System)".
2014 Traffic-related data was the result of a new data system. Based on this information, statewide Daily Vehicle Miles of Travel (DVMT) decreased 0.6% when compared to the 2013 data, contrary to an expected increase based on other economic indicators which suggest traffic growth in Texas.
Total public roadway mileage was held constant from 2014 to 2015 due to the transition to a new roadway inventory database system (GRID). This transition continued in 2016, when mileage updates were limited to select on-system routes. In 2017, the transition from the legacy system to GRID was completed. Mileage and traffic data were reported for the first time using GRID, and the routine work of roadway edits and additions was resumed.
2017 population figure is from U.S. Census Bureau; Annual Estimates of the Resident Population: April 1, 2010 to July 1, 2017 (NST-EST2017-01). Population figures for previous years are from U.S. Census Bureau publications which were current at that time. Population figures for previous years are not updated based upon new census publications.