TEXAS DEPARTMENT OF TRANSPORTATION

STATEWIDE TRANSPORTATION IMPROVEMENT PROGRAM

STIP
2015-2018

LAREDO DISTRICT
2015-2018 TIP

HIGHWAY

Initial 2015-2018 STIP

LAREDO
METROPOLITAN PLANNING ORGANIZATION

FY 2015-2018

TRANSPORTATION IMPROVEMENT PROGRAM (TIP)

Public Meeting Date(s): March 17, 2014, April 21, 2014

Approved by Policy Committee: April 21, 2014

Amended on:

INTRODUCTION

In 1962, the Federal Aid Highway Act stated, that after July 1, 1965, the Secretary of Commerce shall not approve any program for highway projects in any urban area of more than fifty thousand population unless he finds that such projects are based on a continuing, comprehensive transportation planning process carried on cooperatively by the states and local communities. This directive, resulted in the creation of the Laredo Urban Transportation Study (LUTS), to provide for a continuing, comprehensive transportation planning process for the Laredo Urbanized area as mandated by the Act.

In 1973, the Federal Aid Highway Act, created the Metropolitan Planning Organization MPO to be the recipient of special planning funds ("PL" funds) and responsible for section 112 transportation planning.

In 1979, the Governor of Texas designated the LUTS Steering Committee as the MPO for the Laredo Urbanized Area. A contract between the then State Department of Highways and Public Transportation (SDHPT), the LUTS Steering Committee, and City of Laredo identified the cooperative responsibilities of the State, the MPO and the City. These responsibilities must now conform to 23 U. S. C. 134 (ISTEA), as well as to requirements established by the Transportation Equity Act for the 21st Century (TEA-21), the Safe, Accountable, Flexible, and Efficient Transportation Equity Act: A Legacy for Users (SAFETEA-LU) of 2005, and Moving Ahead for Progress in the 21st Century Act (MAP 21).

The Laredo urbanized area, as determined by the 2010 Census, has surpassed 200,000 in population , and designated a Transportation Management Area effective July 18th, 2012. It has not been designated as a non-attainment area for purposes of compliance with the Clean Air Act. The MPO, in cooperation with the Texas Department of Transportation (TxDOT) and the local transit operator, has proposed simplified planning procedures authorized by 23 C. F. R. Part 450 Subpart C.

The Transportation Improvement Program (TIP) is designed and developed to conform to the requirements of 23 C. F. R. 450.316(a) as well as the eight factors of identified in MAP 21.

PURPOSE

Federal law requires that Metropolitan Planning Organizations (MPO's) in cooperation with the State and affected transit operators develop Transportation Improvement Programs (TIPs) for their planning areas. These Transportation Programs then becomes part of the State Transportation Improvement Program (STIP). The Transportation Improvement Program shall include capital and non-capital surface transportation projects (or phases of projects) within the boundaries of the metropolitan planning area proposed for funding under 23 U.S.C. and 49 U.S.C. Chapter 53 (including transportation enhancements; Federal Lands Highway program projects; safety projects included in the State's Strategic Highway Safety Plan; trails projects; pedestrian walkways; and bicycle facilities), except those projects that may (but are not required to) be included as identified in 23 CFR Part 450 Subpart C, 450.324(c).

These projects are consistent with the long-range plan of the state. Project selection for projects involving Federal participation is carried out by the MPO in consultation with the State DOT. The program will include a project, or an identified phase of a project, only if full funding can reasonably be anticipated to be available within the time period that is contemplated for completion of the project.

The Texas Department of Transportation (TxDOT), and the Laredo Urban Transportation Study (MPO) have cooperatively developed the 2015-2018 TIP in accordance with the requirements of ISTEA, TEA-21, SAFETEA-LU and MAP 21, and is financially constrained.

DEFINITION OF AREA

The boundaries of the Metropolitan Planning Area and the Urbanized area were approved by the MPO on April 8, 2004, (see map).

PUBLIC INVOLVEMENT PROCESS

The Laredo Urban Transportation Study acting in the capacity of the Metropolitan Planning Organization developed in cooperation with the State and FHWA, in conformance with the requirements of 23 CFR 450.316 has an adopted public participation plan. The Laredo MPO's Public Involvement Process (PIP) was adopted on June 9th, 1994 and subsequently amended on November 22nd, 1996, and on July 24th, 2003. After a required 45 day public review and comment period, the Laredo MPO Policy Committee adopted the Public Participation Plan (PPP) which replaced the PIP. The PPP is intended to provide every opportunity for the involvement of citizens in the transportation planning process in conformance with the requirements of 23 CFR 450.316 (a).

PROJECT SELECTION PROCESS

The Metropolitan Transportation Plan (MTP) is the primary planning tool for selecting major projects to be included in the Unified Transportation Program (UTP) and TIP. On September 9, 2004, the Laredo Urban Study (LUTS), the designated Metropolitan Planning Organization (MPO) for the Laredo urbanized area, adopted MTP Project Selection Procedures at a public meeting held, which was noticed and whose agenda was posted pursuant to the requirements of the Texas Open Meetings Act. Only projects consistent with a FHWA/FTA approved MTP and/or TIP may be eligible for funds administered by FHWA or FTA. The approved Transportation Improvement Program shall be utilized for programming projects within the metropolitan area in accordance with 23 CFR 450.330 (a) and (c).

PROGRESS FROM PREVIOUS YEAR

The FY 2013-2016 TIP was adopted on a May 21, 2012. Enclosed is a summary detailing the status of all ongoing projects.

AIR QUALITY ISSUES

The Laredo metropolitan planning area is considered to be in attainment for ozone and carbon monoxide. The City's transit department is currently in the process of replacing its diesel vehicles with those which utilize compressed natural gas. Over 50% of all City buses currently operate on compressed natural gas.

AMERICANS WITH DISABILITIES ACT (ADA)

The City Transit Department has created the El Lift Program to address ADA considerations. The Transit Department has also actively involved the Laredo Metropolitan Transportation Study in the formulation and amendment process of its Americans with Disabilities Plan and Plan Update.

GLOSSARY

CSJ - Control Section Job Number – This is a TxDOT assigned number for projects entered into the Project Development Program (PDP).

PROJ ID Project Identification Number – This is a number or code assigned by the MPO for local tracking or identification of a project and is intended to relate projects to the MetropolitanTransportation Plan (MTP).

F. CLASS Federal Functional Classification – This identifies the Federal Functional classification of streets and highways according to functional operating characteristics. The Federal Functional Classifications are:

1- Interstate
2 - Other Freeways and Expressways
3 - Other Principal Arterials
4 - Minor Arterials
5 - Major Collectors
6 - Minor Collectors
7 - Local Streets

CATEGORY - Federal Funding Category – The current major federal funding categories as established by the Intermodal Surface Transportation Equity Act of 1991 (ISTEA) the Transportation Equity Act for the 21st Century (TEA-21), the Safe, Accountable, Flexible, Efficient, Transportation Equity Act: A Legacy for Users (SAFETEA-LU), and Moving Ahead For Progress in the 21st Century (MAP 21) are:

1 - Preventive Maintenance and Rehabilitation
2M or 2U - Metropolitan and Urban Corridor Projects
3 - Non-Traditionally Funded Transportation Projects
4 - Statewide Connectivity Corridor Projects
5- Congestion & Mitigation Air Quality Funds (CMAQ)
6- Structures Replacement & Rehabilitation
- Highway Bridge Program, and Federal Railroad Grade Separation Program

7- Metropolitan Mobility and Rehabilitation
8 - Safety
- Highway Safety Improvement Program, the High Risk Rural Roads Sub Program, the Safety Bond Program, and the Federal Railway Highway Safety Program

9 – Transportation Enhancements
- The Transportation Enhancements Program, The Safety Rest Area Program, and the Transportation Alternatives Program

10 – Supplemental Transportation Projects
- Green Ribbon Landscape Improvement Program, Curb Ramp Program, Miscellaneous Landscape Incentive Award Program, Coordinated Border Infrastructure Program, Railroad Rehabilitation and Improvement Projects, Railroad Grade Crossing and Replanking Program and the Railroad Signal Maintenance Program.

11- District Discretionary
12 - Strategic Priority
- CMAQ and STP-MM Reconciliation

FLHP - Federal Land Highway Program
FTA - Federal Transit Administration Funding

PHASE - Project Phase for Federal Funding (E-Preliminary Engineering, R-Right of Way Acquisition & C-Construction)

Grouped Statewide Projects

For projects not determined to be regionally significant in one line item, the Federal Highway Administration has allowed TxDOT to develop statewide groupings of projects that are identified by a statewide CSJ. Use of statewide groupings of projects allows for a more efficient method of programming and letting projects decreases the need to make revisions to the TIP. The following table shows the statewide groupings of projects and provides a description of the type of projects that are placed in each grouping.

CSJ	STATEWIDE PROGRAM	DEFINITION
5000-00-950	PE - Preliminary Engineering	Preliminary Engineering for any project that is not added capacity in a non-attainment area. Includes activities which do not involve or lead directly to construction such as planning and technical studies, grants for training and research programs.
5000-00-951	Right-of-way acquisition	Right of Way acquisition for any project that is not added capacity in a non-attainment area. Includes relocation assistance, hardship, acquisition and protective buying.
5000-00-952 5000-00-957 5000-00-958	Preventive Maintenance and Rehabilitation	Projects to include pavement repair to preserve existing pavement so that it may achieve its designed loading. Includes seal coats, overlays, resurfacing, restoring and rehabilitation done with existing ROW. Also includes modernization of a highway be reconstruction, adding shoulders or adding auxiliary lanes (e.g. parking, weaving, turning, climbing, non-added capacity.
5000-00-953	Bridge Replacement and Rehabilitation	Projects to replace and/or rehabilitate functionally obsolete or structurally deficient bridges.
5000-00-954	Railroad Grade Separation	Projects to construct or replace existing highway-railroad grade crossings and to rehabilitate and/or replace deficient railroad underpasses, resulting in no added capacity.
5800-00-950	Safety	Projects to include the construction or replacement/rehabilitation of guard rails, median barriers, crash cushions, pavement markings, skid treatments, medians, lighting improvements, railroad/highway crossing warning devices, fencing, intersection improvements (e.g. turn lanes), signalization projects and interchange modifications. Also includes projects funded via the Federal Hazard Elimination Program and the Federal Railroad Signal Safety Program.
5000-00-956	Landscaping	Projects consisting of typical right-of-way landscape development, establishment and aesthetic improvements to include any associated erosion control and environmental mitigation activities.
5800-00915	Intelligent Transportation Safety Deployment	Highway traffic operation improvement projects including installation of ramp metering control devices, variable message signs, traffic monitoring equipment and projects in the Federal ITS/IVHS programs.
5000-00-916	Bicycle and Pedestrian	Construction or rehabilitation of bicycle and pedestrian lanes, paths, and facilities.
5000-00-918	Transit Improvements	Projects include the construction and improvement of small passenger shelters and information kiosks. Also includes the construction and improvement of rail storage/maintenance facilities, bus transfer facilities where minor amounts of land are required and there is not a substantial increase in number of users.

MAJOR PROJECTS FROM PRIOR YEARS

Status of Ongoing Projects List

DISTLET	HWY	CSJ	LIMITS_FROM	LIMITS_TO	LAYMANS1	ESTCSTCOST	PHASE
01-Oct-08	CR	0922-33-013	AT MINES ROAD AT ESPADA CREEK	.	FOR THE CONSTRUCTION OF THE REPLACEMENT OF AN EXISTING OFF SYSTEM BRIDGE	410,779	Construction Completed
01-Aug-09	IH 35	0018-03-041	4.29 NORTH OF SH 255(C.COLUMBIA BR)	LA SALLE COUNTY LINE	INSTALL MEDIAN BARRIER	1,681,873	Construction Completed
01-Aug-09	SL 20	0086-16-001	MANGANA-HEIN ROAD	4.8 MILES SOUTH OF SH 359	FOR THE CONSTRUCTION OF A NEW LOCATION 2 LANE ROADWAY	16,558,741	Construction Completed
01-Oct-09	IH 35	0018-06-159	SHILO	SL 20	UPGRADE APPROACH RAIL AND BRIDGE RAIL	152,543	Construction Completed
01-Oct-09	VA	0922-00-043	VARIOUS LOCATIONS DISTRICTWIDE	(ALONG IH 35 & BI 35 RAMPS)	ADA RAMP IMPROVEMENT DISTRICTWIDE	929,004	Construction Completed
01-Oct-09	VA	0922-33-114	WORLD TRADE INTERNATIONAL BRIDGE	.	CONSTRUCT 7 FEDERAL INSPECTION BOOTHS	4,041,400	Construction Completed
01-Dec-09	VA	0922-00-025	LOCATED IN VICINITY OF GSA FACILITY	COLOMBIA/SOLIDARITY	FOR THE CONSTRUCTION OF A BORDER SAFETY INSPECTION FACILITY	21,286,255	Pending ITS Components
01-Dec-09	VA	0922-33-116	VARIOUS INDUSTRIAL PARKS	AND TRUCK ROUTE	RECONSTRUCT & OVERLAY INDUSTRIAL PARK STREETS EL PORTAL,	5,160,000	Construction Completed
01-Dec-09	VA	0922-33-130	VARIOUS INDUSTRIAL PARKS	AND TRUCK ROUTE	RECONSTRUCT & OVERLAY INDUSTRIAL PARK STREETS	4,030,000	Construction Completed
01-Dec-09	VA	0922-33-131	VARIOUS INDUSTRIAL PARKS	AND TRUCK ROUTE	RECONSTRUCT & OVERLAY INDUSTRIAL PARK STREETS	4,380,000	Construction Completed
01-Dec-09	VA	0922-33-132	VARIOUS INDUSTRIAL PARKS	AND TRUCK ROUTE	RECONSTRUCT & OVERLAY INDUSTRIAL PARK STREETS	3,480,000	Construction Completed
01-Jan-10	US 83	0086-01-052	0.03 MI WEST OF MONTERREY ST	0.02 MI WEST OF CEDAR ST	CONSTRUCT RAILROAD GRADE SEPARATION STR AND APPROACHES	15,502,817	Construction Completed
01-Feb-10	US 83	0038-01-066	PALO BLANCO	6.9 MI SOUTH_OF PALO BLANCO	RESURFACE OF EXISTING HIGHWAY	825,927	Construction Completed
01-Jun-10	VA	0922-33-126	ON DEL MAR BLVD FROM SL 20	0.6 MI EAST (TO MPO BOUNDARY)	RESURFACE OF EXISTING ROADWAY &	145,116	Construction Completed
01-May-10	CR	0922-33-123	US 83	1.051 MI WEST (TO MPO BOUNDARY)	RESURFACE OF EXISTING ROADWAY &	436,779	Construction Completed
01-May-10	VA	0922-33-124	US 83	6.5 MI EAST (TO MPO BOUNDARY)	RESURFACE OF EXISTING ROADWAY	2,418,461	Construction Completed
01-Apr-10	FM 1472	2150-04-053	0.199 MI S OF INTERAMERICA BLVD	0.226 MI N OF PAN AMERICAN BLVD	CONSTRUCTION OF A CONCRETE INTERSECTION	1,933,706	Construction Completed
01-May-10	SL 20	0086-14-025	0.4 MI SOUTH OF SH 359/LP 20 INT	0.9 MI NORTH OF SH 359/LP 20 INT	FOR THE CONSTRUCTION OF AN INTERCHANGE FACILITY	21,696,509	Under Construction
01-Mar-12	CS	0922-33-071	INDUSTRIAL BLVD_INTERSECTION	FLECHA LANE	FOR THE CONSTRUCTION OF A NEW LOCATION 2 LANE ROADWAY WITH A	221,037	CANCELED
1-Dec-12	SL 20	0086-14-057	0.5 MILES WEST OF MCPHERSON	0.5 MILES EAST OF MCPHERSON	FOR THE CONSTRUCTION OF INTERNCHANGE FACILITY OVER MCPHERSON ROAD	10,770,294	Under Construction
01-Jul-13	CS	0922-33-133	AT CIELITO LINDO AVE	SL 20 INTERSECTION	NEW LOCATION NON-FREEWAY ROAD	1,774,925	Under Construction
01-Jul-13	CS	0922-33-134	AT LOS PRESIDENTE BLVD	SL 20 INTERSECTION	NEW LOCATION NON-FREEWAY ROAD	266,388	Under Construction
01-Jul-13	CS	0922-33-135	AT SOUTHGATE BLVD	SL20 INTERSECTION	NEW LOCATION NON-FREEWAY ROAD	1,989,621	Under Construction
01-Sep-14	CS	0922-33-076	0.25 MI EAST OF CALTON RD/ST MARIA	0.25 MI E OF LAS CRUCES/FLECHA LANE	REALIGNMENT OF FLECHA LN/LAS CRUCES ALONG FM1472	1,810,434	Let moved to 2015
01-May-14	CS	0922-33-142	AT CHACON CREEK FROM HAYNES CTR	SH 359	FOR THE CONSTRUCTION OF A PEDESTRIAN TRAIL AT CHACON CREEK	1,134,936	Design

Laredo Metropolitan Planning Organization

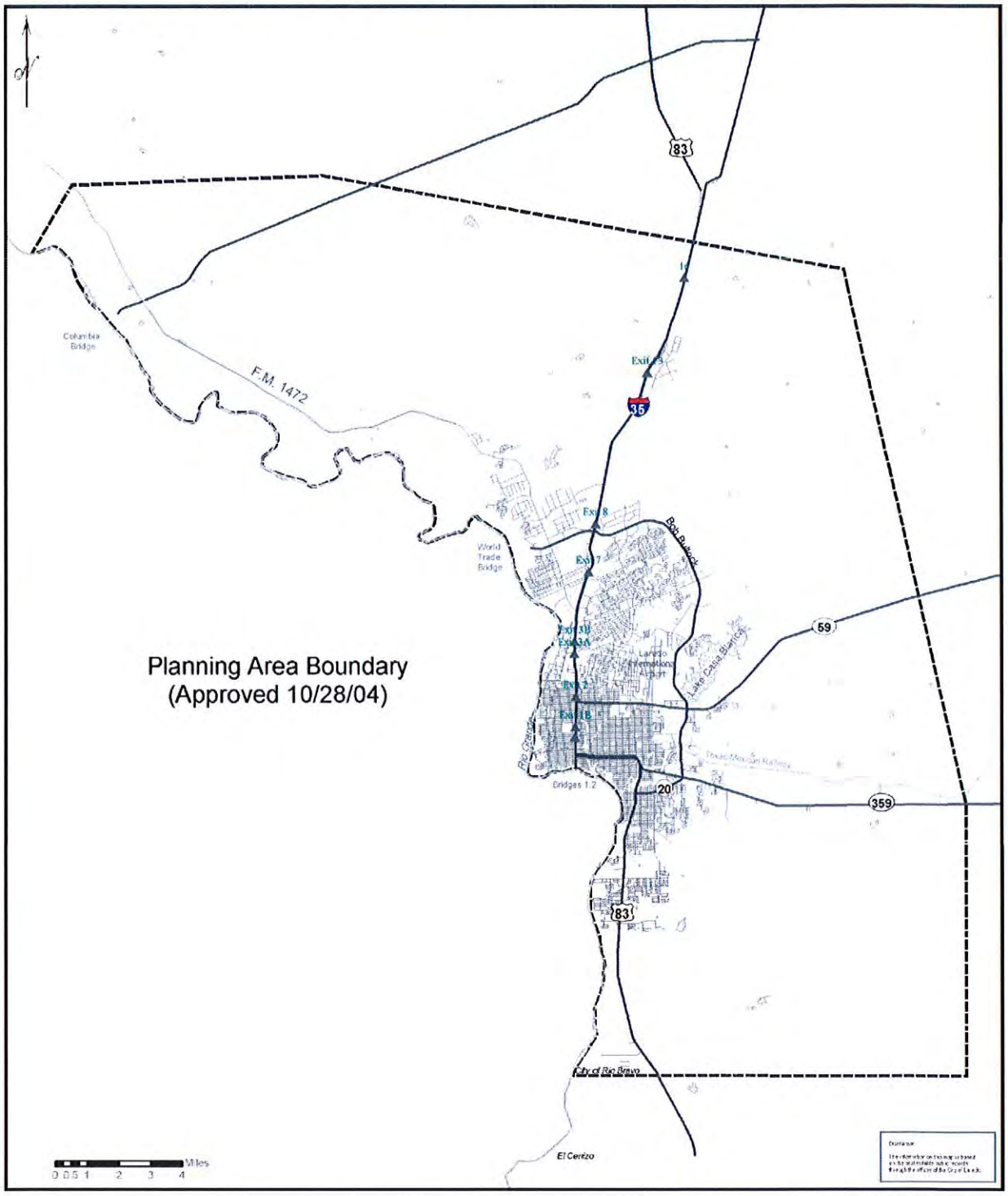

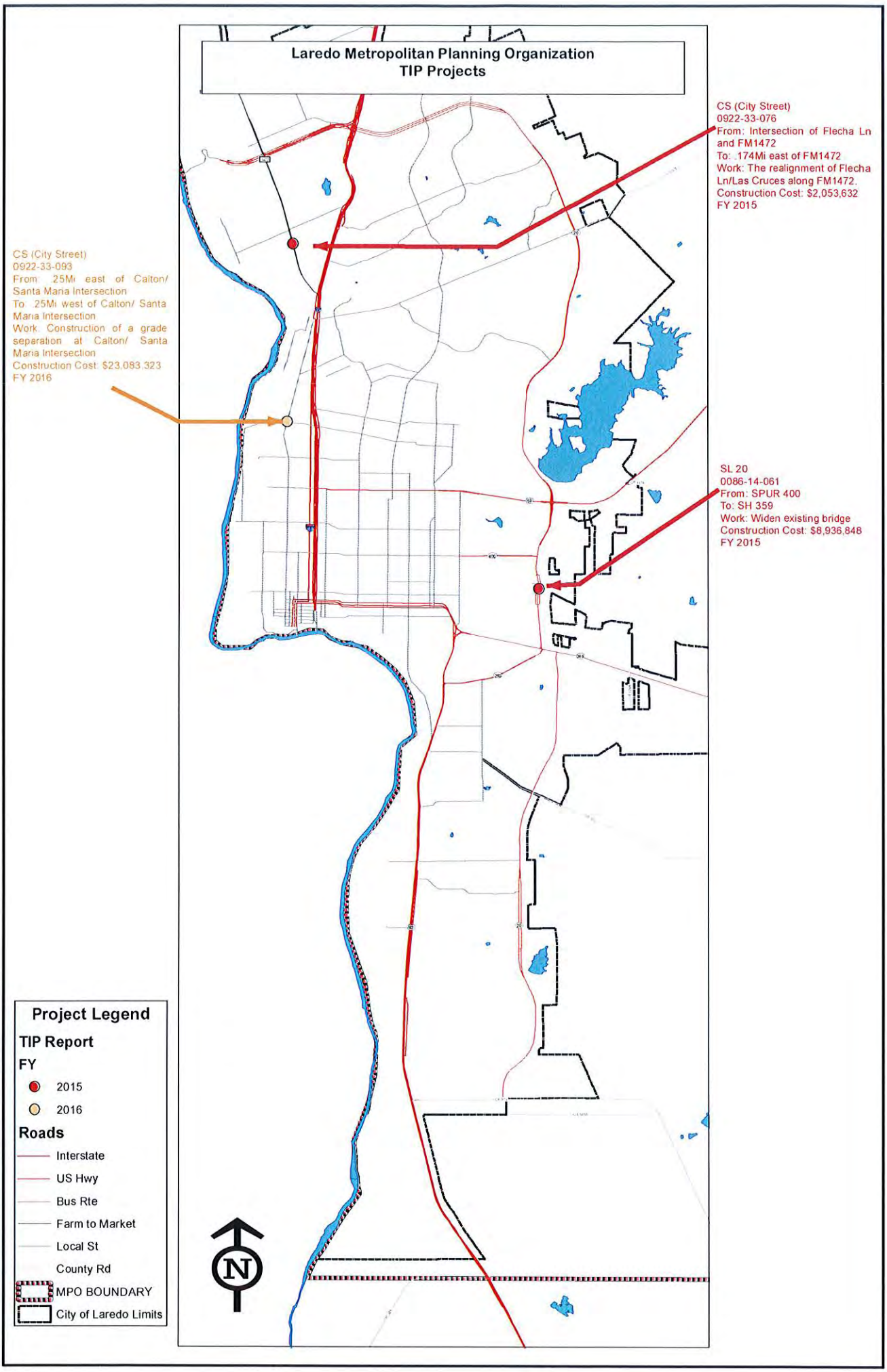
Laredo Metropolitan Planning Organization
TIP Projects
CS (City Street)
0922-33-076
From: Intersection of Flecha Ln and FM1472
To: .174Mi east of FM1472
Work: The realignment of Flecha Ln/Las Cruces along FM1472.
Construction Cost: $2,053,632
FY 2015
CS (City Street)
0922-33-093
From: .25Mi east of Calton/ Santa Maria Intersection
To: .25Mi west of Calton/ Santa Maria Intersection
Work: Construction of a grade separation at Calton/ Santa Maria Intersection
Construction Cost: $23,083,323
FY 2016
SL 20
0086-14-061
From: SPUR 400
To: SH 359
Work: Widen existing bridge
Construction Cost: $8,936,848
FY 2015
Project Legend
TIP Report
FY
2015
2016
Roads
Interstate
US Hwy
Bus Rte
Farm to Market
Local St
County Rd
MPO BOUNDARY
City of Laredo Limits
N

FEDERAL HIGHWAY

NON-GROUPED
PROJECTS
AND
FINANCIAL SUMMARY

Laredo Metropolitan Planning Organization - 22

FY 2015 - 2018 Transportation Improvement Program

Funding by Category

		FY 2015		FY 2016		FY 2017		FY 2018		Total FY 2015 - 2018	
Category	Description	Programmed	Authorized	Programmed	Authorized	Programmed	Authorized	Programmed	Authorized	Programmed	Authorized
1	Preventive Maintenance and Rehabilitation	$0	$0	$0	$0	$0	$0	$0	$0	$0	$0
2M or 2U	Urban Area (Non- TMA) Corridor Projects	$0	$0	$0	$0	$0	$0	$0	$0	$0	$0
3	Non-Traditionally Funded Transportation Project	$246,685	$246,685	$8,194,433	$8,194,433	$0	$0	$0	$0	$8,441,118	$8,441,118
4	Statewide Connectivity Corridor Projects	$0	$0	$0	$0	$0	$0	$0	$0	$0	$0
5	CMAQ	$0	$0	$0	$0	$0	$0	$0	$0	$0	$0
5 Flex	Map21 Flex	$0	$0	$0	$0	$0	$0	$0	$0	$0	$0
6	Structures	$0	$0	$0	$0	$0	$0	$0	$0	$0	$0
7	Metro Mobility & Rehab	$8,905,357	$8,905,357	$0	$0	$0	$0	$0	$0	$8,905,357	$8,905,357
8	Safety	$0	$0	$0	$0	$0	$0	$0	$0	$0	$0
9	Enhancements	$0	$0	$0	$0	$0	$0	$0	$0	$0	$0
9 Flex	TAP	$0	$0	$0	$0	$0	$0	$0	$0	$0	$0
10	Supplemental Transportation	$1,800,514	$1,800,514	$14,819,709	$14,819,709	$0	$0	$0	$0	$16,620,223	$16,620,223
11	District Discretionary	$0	$0	$0	$0	$0	$0	$0	$0	$0	$0
12	Strategic Priority	$0	$0	$0	$0	$0	$0	$0	$0	$0	$0
12C	Strategic Priority RECON	$0	$0	$0	$0	$0	$0	$0	$0	$0	$0
12S	Strategic Priority RECON	$0	$0	$0	$0	$0	$0	$0	$0	$0	$0
SBPE	Strategy Budget PE	$0	$0	$0	$0	$0	$0	$0	$0	$0	$0
SB 102	Strategy 102	$0	$0	$0	$0	$0	$0	$0	$0	$0	$0
	Total	$10,952,556	$10,952,556	$23,014,142	$23,014,142	$0	$0	$0	$0	$33,966,698	$33,966,698

Funding Participation Source

Source	FY 2015	FY 2016	FY 2017	FY 2018	Total
Federal	$8,564,697	$12,926,124	$0	$0	$21,490,821
State	$1,781,071	$0	$0	$0	$1,781,071
Local Match	$360,103	$1,893,585	$0	$0	$2,253,688
CAT 3 - Local Contributions	$246,685	$8,194,433	$0	$0	$8,441,118
CAT 3 - Prop 12	$0	$0	$0	$0	$0
CAT 3 - Prop 14	$0	$0	$0	$0	$0
Cat 3- Prop 14 SB	$0	$0	$0	$0	$0
CAT 3 - Texas Mobility Fund	$0	$0	$0	$0	$0
CAT 3 - Pass Thru Toll Revenue	$0	$0	$0	$0	$0
CAT 3 - Regional Toll Revenue	$0	$0	$0	$0	$0
CAT 3 - Match to Regional Toll Revenue	$0	$0	$0	$0	$0
CAT 3 - Unique Federal Program - Tiger II	$0	$0	$0	$0	$0
CAT 3 - TDC	$0	$0	$0	$0	$0
Other - Section 5306	$0	$0	$0	$0	$0
Other - Strategy PE Budget	$0	$0	$0	$0	$0
Other - Stragegy 102 Budget	$0	$0	$0	$0	$0
Total	$10,952,556	$23,014,142	$0	$0	$33,966,698

STATEWIDE TRANSPORTATION IMPROVEMENT PROGRAM
TIP FY 2015-2018
LAREDO METROPOLITAN PLANNING ORGANIZATION
FY 2015

DISTRICT	COUNTY	CSJ	HWY	PHASE	CITY	PROJECT SPONSOR	YOE COST
22 - LAREDO	WEBB	0922-33-076	CS	C,E			$ 2,047,199

LIMITS FROM INTERSECTION OF FM 1472 AND FLECHA
LIMITS TO: 0.174 MILES EAST OF FM 1472
PROJECT DESCR: REALIGNMENT OF FLECHA LN/LAS CRUCES ALONG FM1472
REMARKS P7:

REVISION DATE: 07/2014
MPO PROJ NUM:
FUNDING CAT(S): 10,LC

PROJECT HISTORY: FOR THE REALIGNMENT OF FLECHA LN/LAS CRUCES ALONG FM1472 & FOR THE PE WORK OF A GRADE SEP AT CALTON RD/SANTA MARIA INT

TOTAL PROJECT COST INFORMATION

PRELIM ENG:	$	91,360
ROW PURCHASE:	$	1,250,000
CONST COST:	$	1,864,480
CONST ENG:	$	91,360
CONTING:	$	23,306
IND COSTS:	$	90,054
BND FINANCING:	$	0
TOTAL PRJ COST:	$	3,512,360

COST OF APPROVED PHASES: $ 2,047,199

AUTHORIZED FUNDING BY CATEGORY/SHARE

	FEDERAL	STATE	LOCAL	LC	TOTAL
10-MISC:	$ 1,440,411	$ 0	$ 360,103	$ 0	$ 1,800,514
LOCAL CONTR:	$ 0	$ 0	$ 0	$ 246,685	$ 246,685*
TOTAL:	$ 1,440,411	$ 0	$ 360,103	$ 246,685	$ 2,047,199

DISTRICT	COUNTY	CSJ	HWY	PHASE	CITY	PROJECT SPONSOR	YOE COST
22 - LAREDO	WEBB	0086-14-061	SL 20	C,E			$ 8,905,357

LIMITS FROM SPUR 400
LIMITS TO: SH 359
PROJECT DESCR: WIDEN EXISTING BRIDGE
REMARKS P7:

REVISION DATE: 07/2014
MPO PROJ NUM:
FUNDING CAT(S): 7

PROJECT HISTORY:

TOTAL PROJECT COST INFORMATION

PRELIM ENG:	$	388,396
ROW PURCHASE:	$	0
CONST COST:	$	7,926,442
CONST ENG:	$	590,520
CONTING:	$	0
IND COSTS:	$	382,847
BND FINANCING:	$	0
TOTAL PRJ COST:	$	9,477,646

COST OF APPROVED PHASES: $ 8,905,357

AUTHORIZED FUNDING BY CATEGORY/SHARE

	FEDERAL	STATE	LOCAL	LC	TOTAL
7-METRO MOBLTY:	$ 7,124,286	$ 1,781,071	$ 0	$ 0	$ 8,905,357*
TOTAL:	$ 7,124,286	$ 1,781,071	$ 0	$ 0	$ 8,905,357

PHASE: C = CONSTRUCTION, E = ENGINEERING, R = ROW, T = TRANSFER

* FUNDING NOT FIXED

STATEWIDE TRANSPORTATION IMPROVEMENT PROGRAM
TIP FY 2015-2018
LAREDO METROPOLITAN PLANNING ORGANIZATION
FY 2016

DISTRICT	COUNTY	CSJ	HWY	PHASE	CITY	PROJECT SPONSOR	YOE COST
22 - LAREDO	WEBB	0922-33-093	CS	C,E,R			$ 23,014,142

LIMITS FROM 0.25 M EAST OF CALTON/SAN MARIA_INT
LIMITS TO: 0.25 M WEST OF CALTON/SAN MARIA INT
REVISION DATE: 07/2014
MPO PROJ NUM:
PROJECT DESCR: FOR THE CONSTRUCTION OF A GRADE SEPARATION AT CALTON/SAN MARIA INTERSECTION
FUNDING CAT(S): 10,LC

REMARKS P7:

PROJECT HISTORY: FOR THE CONSTRUCTION OF A GRAD SEP AT CALTON/SAN MARIA INT STIP APPR 4/13/09;$27,546,031-LM/AGIL

TOTAL PROJECT COST INFORMATION

PRELIM ENG:	$	874,754
ROW PURCHASE:	$	3,450,000
CONST COST:	$	17,852,123
CONST ENG:	$	837,265
CONTING:	$	533,778
IND COSTS:	$	862,258
BND FINANCING:	$	0
TOTAL PRJ COST:	$	25,211,738

COST OF APPROVED PHASES: $ 23,014,142

AUTHORIZED FUNDING BY CATEGORY/SHARE

	FEDERAL	STATE	LOCAL	LC	TOTAL
10-MISC:	$ 12,926,124	$ 0	$ 1,893,585	$ 0	$ 14,819,709
LOCAL CONTR:	$ 0	$ 0	$ 0	$ 8,194,433	$ 8,194,433*
TOTAL:	$ 12,926,124	$ 0	$ 1,893,585	$ 8,194,433	$ 23,014,142

PHASE: C = CONSTRUCTION, E = ENGINEERING, R = ROW, T = TRANSFER

* FUNDING NOT FIXED

FEDERAL HIGHWAY

GROUPED
PROJECTS

At present there are no grouped projects programmed in the 2015-2018 TIP

MPO SELF-CERTIFICATION – ATTAINMENT AREA

In accordance with 23 CFR Part 450.334, the Texas Department of Transportation, and the Laredo Metropolitan Planning Organization for the Laredo urbanized area(s) hereby certify that the transportation planning process is addressing the major issues in the metropolitan planning area and is being conducted in accordance with all applicable requirements of:

(1) 23 U.S.C. 134, 49 U.S.C. 5303, and this subpart;

(2) Title VI of the Civil Rights Act of 1964, as amended (42 U.S.C. 2000d-1) and 49 CFR part 21;

(3) 49 U.S.C. 5332, prohibiting discrimination on the basis of race, color, creed, national origin, sex, or age in employment or business opportunity;

(4) Section 1101(b) of MAP-21 (Pub. L. 112-141) and 49 CFR part 26 regarding the involvement of disadvantaged business enterprises in USDOT funded projects;

(5) 23 CFR part 230, regarding the implementation of an equal employment opportunity program on Federal and Federal-aid highway construction contracts;

(6) The provisions of the Americans with Disabilities Act of 1990 (42 U.S.C. 12101 et seq.) and 49 CFR parts 27, 37, and 38;

(7) The Older Americans Act, as amended (42 U.S.C. 6101), prohibiting discrimination on the basis of age in programs or activities receiving Federal financial assistance;

(8) Section 324 of title 23 U.S.C. regarding the prohibition of discrimination based on gender; and

(9) Section 504 of the Rehabilitation Act of 1973 (29 U.S.C. 794) and 49 CFR part 27 regarding discrimination against individuals with disabilities.

Laredo District

District
Texas Department of Transportation

District Administrator

4/24/14

Date

Metropolitan Planning Organization
Policy Board Chairperson

Danny Valdez

Chairperson

04/24/14

Date

RESOLUTION NO. MPO 2014-02

BY THE LAREDO URBAN TRANSPORTATION STUDY
METROPOLITAN PLANNING ORGANIZATION POLICY COMMITTEE

REVISING THE 2015-2018 TRANSPORTATION IMPROVEMENT PROGRAM (TIP)

WHEREAS, the Laredo Urban Transportation Study (LUTS), the designated Metropolitan Planning Organization (MPO) for the Laredo Urban Area, has reviewed the proposed 2015-2018 Transportation Improvement Program (TIP); and,

WHEREAS, the Laredo Urban Transportation Study finds that the proposed 2015-2018 Transportation Improvement Program (TIP) meets the high priority improvements necessary for the LUTS area;

NOW THEREFORE BE IT RESOLVED, that the Laredo Urban Transportation Study, as the designated Metropolitan Planning Organization for the Laredo Urban Area, adopted the 2015-2018 Transportation Improvement Program (TIP), which is attached hereto and made a part hereof for all purpose:

We certify that the above resolution was adopted on April 24th, 2014 at a public meeting of the Policy Committee of the Laredo Urban Transportation Study.

Honorable Raul G Salinas
Mayor of Laredo and Chairperson of the
MPO Policy Committee

Nathan Bratton
MPO Director

Melisa Montemayor
Laredo District Administrator

TEXAS DEPARTMENT OF TRANSPORTATION

STATEWIDE TRANSPORTATION IMPROVEMENT PROGRAM

STIP
2015-2018

LAREDO DISTRICT

2015-2018 TIP

RURAL HIGHWAY

Initial 2015-2018 STIP

STATEWIDE TRANSPORTATION IMPROVEMENT PROGRAM
TIP FY 2015-2018
TXDOT LAREDO DISTRICT
FY 2015

DISTRICT	COUNTY	CSJ	HWY	PHASE	CITY	PROJECT SPONSOR	YOE COST
22 - LAREDO	VAL VERDE	0922-11-032	VA	C,E,R			$ 3,813,509

LIMITS FROM DEL RIO INTERNATIONAL PORT OF ENTRY
LIMITS TO: INDUSTRIAL PARK
PROJECT DESCR: FOR THE CONSTRUCTION OF A NEW LOCATION 2 LANE ROADWAY WITH A CONTINUES LEFT TURNING LANE
REMARKS P7:

REVISION DATE: 07/2014
MPO PROJ NUM:
FUNDING CAT(S): 10,LC

PROJECT HISTORY: FOR THE CONSTRUCTION OF A NEW LOCATION 2 LANE ROADWAY WITH A CONTINUES LEFT TURNING LANE
_____EMAIL APPROVAL 10/4/13 TPPLM

TOTAL PROJECT COST INFORMATION

PRELIM ENG:	$	165,721
ROW PURCHASE:	$	100,000
CONST COST:	$	3,382,067
CONST ENG:	$	165,721
CONTING:	$	42,276
IND COSTS:	$	163,354
BND FINANCING:	$	0
TOTAL PRJ COST:	$	4,203,800

COST OF APPROVED PHASES: $ 3,813,509

AUTHORIZED FUNDING BY CATEGORY/SHARE

	FEDERAL	STATE	LOCAL	LC	TOTAL
10-MISC:	$ 2,644,800	$ 363,660	$ 297,540	$ 0	$ 3,306,000
LOCAL CONTR:	$ 0	$ 0	$ 0	$ 507,509	$ 507,509*
TOTAL:	$ 2,644,800	$ 363,660	$ 297,540	$ 507,509	$ 3,813,509

DISTRICT	COUNTY	CSJ	HWY	PHASE	CITY	PROJECT SPONSOR	YOE COST
22 - LAREDO	WEBB	0922-00-062	VA	C			$ 1,023,009

LIMITS FROM AT VARIOUS LOCATIONS IN KINNEY
LIMITS TO: MAVERICK AND VAL VERDE COUNTIES
PROJECT DESCR: CONSTRUCT RAMPS AT VARIOUS LOCATION IN BRACKETVILLE, EAGLE PASS AND DEL RIO
REMARKS P7:

REVISION DATE: 07/2014
MPO PROJ NUM:
FUNDING CAT(S): 10

PROJECT HISTORY:

TOTAL PROJECT COST INFORMATION

PRELIM ENG:	$	50,127
ROW PURCHASE:	$	0
CONST COST:	$	1,023,009
CONST ENG:	$	65,268
CONTING:	$	13,197
IND COSTS:	$	49,411
BND FINANCING:	$	0
TOTAL PRJ COST:	$	1,260,142

COST OF APPROVED PHASES: $ 1,023,009

AUTHORIZED FUNDING BY CATEGORY/SHARE

	FEDERAL	STATE	LOCAL	LC	TOTAL
10-MISC:	$ 818,407	$ 204,602	$ 0	$ 0	$ 1,023,009*
TOTAL:	$ 818,407	$ 204,602	$ 0	$ 0	$ 1,023,009

DISTRICT	COUNTY	CSJ	HWY	PHASE	CITY	PROJECT SPONSOR	YOE COST
22 - LAREDO	MAVERICK	0922-10-029	VA	C,E			$ 5,518,225

LIMITS FROM INTERATIONAL BRIDGE II
LIMITS TO: EAGLE PASS
PROJECT DESCR: UPGRADE INTERNATIONAL BRIDGE II FACILITY
REMARKS P7:

REVISION DATE: 07/2014
MPO PROJ NUM:
FUNDING CAT(S): 10,LC

PROJECT HISTORY: UPGRADE INTERNATIONAL BRIDGE II FACILITY
_____EMAIL APPROVAL 10/4/13 TPP STIP APPR 4/13/09L;$5,190,120 TOT (FED/LOC)-LM/AGIL

TOTAL PROJECT COST INFORMATION

PRELIM ENG:	$	242,984
ROW PURCHASE:	$	0
CONST COST:	$	4,958,865
CONST ENG:	$	316,376
CONTING:	$	63,969
IND COSTS:	$	239,513
BND FINANCING:	$	0
TOTAL PRJ COST:	$	6,108,330

COST OF APPROVED PHASES: $ 5,518,225

AUTHORIZED FUNDING BY CATEGORY/SHARE

	FEDERAL	STATE	LOCAL	LC	TOTAL
10-MISC:	$ 3,800,000	$ 779,000	$ 171,000	$ 0	$ 4,750,000
LOCAL CONTR:	$ 0	$ 0	$ 0	$ 768,225	$ 768,225*
TOTAL:	$ 3,800,000	$ 779,000	$ 171,000	$ 768,225	$ 5,518,225

PHASE: C = CONSTRUCTION, E = ENGINEERING, R = ROW, T = TRANSFER

* FUNDING NOT FIXED

STATEWIDE TRANSPORTATION IMPROVEMENT PROGRAM
TIP FY 2015-2018
TXDOT LAREDO DISTRICT
FY 2015

DISTRICT	COUNTY	CSJ	HWY	PHASE	CITY	PROJECT SPONSOR	YOE COST
22 - LAREDO	VAL VERDE	0922-11-038	CR	C,E			$ 375,361

LIMITS FROM BOX CANYON ROAD
LIMITS TO: AMISTAD ACRES
REVISION DATE: 07/2014
MPO PROJ NUM:
PROJECT DESCR: FOR THE CONSTRUCTION OF A NEW LOCATION ROADWAY AMISTAD ACRES ACCESS ROADWAY
FUNDING CAT(S): 10,LC
REMARKS P7:
PROJECT HISTORY:

TOTAL PROJECT COST INFORMATION

PRELIM ENG:	$	16,751
ROW PURCHASE:	$	0
CONST COST:	$	341,859
CONST ENG:	$	16,751
CONTING:	$	4,273
IND COSTS:	$	16,512
BND FINANCING:	$	0
TOTAL PRJ COST:	$	414,812

COST OF APPROVED PHASES: $ 375,361

AUTHORIZED FUNDING BY CATEGORY/SHARE

	FEDERAL	STATE	LOCAL	LC	TOTAL
10-MISC:	$ 327,680	$ 0	$ 0	$ 0	$ 327,680
LOCAL CONTR:	$ 0	$ 0	$ 0	$ 47,681	$ 47,681*
TOTAL:	$ 327,680	$ 0	$ 0	$ 47,681	$ 375,361

DISTRICT	COUNTY	CSJ	HWY	PHASE	CITY	PROJECT SPONSOR	YOE COST
22 - LAREDO	VAL VERDE	0922-11-031	CS	C,E			$ 3,221,676

LIMITS FROM QUALIA DRIVE
LIMITS TO: SPUR 239 & ALDERETE LANE
REVISION DATE: 07/2014
MPO PROJ NUM:
PROJECT DESCR: FOR THE CONSTRUCTION OF A NEW LOCATION 2 LANE ROADWAY
FUNDING CAT(S): 10,LC
REMARKS P7: EMAIL APPROVED (TPP)
PROJECT HISTORY: FOR THE CONSTRUCTION OF A NEW 2 LANE ROADWAY
EMAIL APPROVAL 10/4/13
TPPLM

TOTAL PROJECT COST INFORMATION

PRELIM ENG:	$	143,772
ROW PURCHASE:	$	0
CONST COST:	$	2,934,131
CONST ENG:	$	143,772
CONTING:	$	36,677
IND COSTS:	$	141,719
BND FINANCING:	$	0
TOTAL PRJ COST:	$	3,560,275

COST OF APPROVED PHASES: $ 3,221,676

AUTHORIZED FUNDING BY CATEGORY/SHARE

	FEDERAL	STATE	LOCAL	LC	TOTAL
10-MISC:	$ 2,200,000	$ 302,500	$ 247,500	$ 0	$ 2,750,000
LOCAL CONTR:	$ 0	$ 0	$ 0	$ 471,676	$ 471,676*
TOTAL:	$ 2,200,000	$ 302,500	$ 247,500	$ 471,676	$ 3,221,676

DISTRICT	COUNTY	CSJ	HWY	PHASE	CITY	PROJECT SPONSOR	YOE COST
22 - LAREDO	VAL VERDE	0922-11-033	CS	C,E,R			$ 4,263,696

LIMITS FROM AT CITY OF DEL RIO INTERNATIONAL
LIMITS TO: BRIDGE AT THE PORT OF ENTRY
REVISION DATE: 07/2014
MPO PROJ NUM:
PROJECT DESCR: REPLACE TOLL BOOTHS GATES & ITS SYSTEM
FUNDING CAT(S): 10,LC
REMARKS P7:
PROJECT HISTORY: REPLACE TOLL BOOTHS GATES & ITS SYSTEM
EMAIL APPROVAL 10/4/13
TPPLM

TOTAL PROJECT COST INFORMATION

PRELIM ENG:	$	192,041
ROW PURCHASE:	$	0
CONST COST:	$	3,919,199
CONST ENG:	$	152,457
CONTING:	$	110,129
IND COSTS:	$	189,297
BND FINANCING:	$	0
TOTAL PRJ COST:	$	5,246,631

COST OF APPROVED PHASES: $ 4,263,696

AUTHORIZED FUNDING BY CATEGORY/SHARE

	FEDERAL	STATE	LOCAL	LC	TOTAL
10-MISC:	$ 2,976,000	$ 409,200	$ 334,800	$ 0	$ 3,720,000
LOCAL CONTR:	$ 0	$ 0	$ 0	$ 543,696	$ 543,696*
TOTAL:	$ 2,976,000	$ 409,200	$ 334,800	$ 543,696	$ 4,263,696

PHASE: C = CONSTRUCTION, E = ENGINEERING, R = ROW, T = TRANSFER

* FUNDING NOT FIXED

STATEWIDE TRANSPORTATION IMPROVEMENT PROGRAM
TIP FY 2015-2018
TXDOT LAREDO DISTRICT
FY 2015

DISTRICT	COUNTY	CSJ	HWY	PHASE	CITY	PROJECT SPONSOR	YOE COST
22 - LAREDO	MAVERICK	0922-10-032	VA	E			$ 62,656

LIMITS FROM FM1021,13.2MI S OF FM 2644/FM1021
LIMITS TO: WEBB/MAVERICK COUNTY LINE
PROJECT DESCR: RECONSTRUCT ROADWAY DESIGN ONLY
REMARKS P7:

REVISION DATE: 07/2014
MPO PROJ NUM:
FUNDING CAT(S): 10

PROJECT HISTORY:

TOTAL PROJECT COST INFORMATION

PRELIM ENG:	$	31,360
ROW PURCHASE:	$	0
CONST COST:	$	640,000
CONST ENG:	$	31,296
CONTING:	$	7,232
IND COSTS:	$	30,912
BND FINANCING:	$	0
TOTAL PRJ COST:	$	767,424

COST OF APPROVED PHASES:
$ 62,656

AUTHORIZED FUNDING BY CATEGORY/SHARE

	FEDERAL	STATE	LOCAL	LC	TOTAL
10-MISC:	$ 50,125	$ 12,531	$ 0	$ 0	$ 62,656*
TOTAL:	$ 50,125	$ 12,531	$ 0	$ 0	$ 62,656

PHASE: C = CONSTRUCTION, E = ENGINEERING, R = ROW, T = TRANSFER

* FUNDING NOT FIXED

STATEWIDE TRANSPORTATION IMPROVEMENT PROGRAM
TIP FY 2015-2018
TXDOT LAREDO DISTRICT
FY 2016

DISTRICT	COUNTY	CSJ	HWY	PHASE	CITY	PROJECT SPONSOR	YOE COST
22 - LAREDO	MAVERICK	0922-10-031	CS	C,E			$ 3,528,027

LIMITS FROM US 277
LIMITS TO: FM 1021
PROJECT DESCR: CONSTRUCT NEW ROADWAY FACILITY
REMARKS P7:

REVISION DATE: 07/2014
MPO PROJ NUM:
FUNDING CAT(S): 10,LC

PROJECT HISTORY: CONSTRUCT NEW ROADWAY FACILITY

TOTAL PROJECT COST INFORMATION

PRELIM ENG:	$	157,444
ROW PURCHASE:	$	0
CONST COST:	$	3,213,140
CONST ENG:	$	157,444
CONTING:	$	40,164
IND COSTS:	$	155,195
BND FINANCING:	$	0
TOTAL PRJ COST:	$	3,898,824

COST OF APPROVED PHASES:
$ 3,528,027

AUTHORIZED FUNDING BY CATEGORY/SHARE

	FEDERAL	STATE	LOCAL	LC	TOTAL
10-MISC:	$ 2,400,000	$ 0	$ 600,000	$ 0	$ 3,000,000
LOCAL CONTR:	$ 0	$ 0	$ 0	$ 528,027	$ 528,027*
TOTAL:	$ 2,400,000	$ 0	$ 600,000	$ 528,027	$ 3,528,027

PHASE: C = CONSTRUCTION, E = ENGINEERING, R = ROW, T = TRANSFER

* FUNDING NOT FIXED

Laredo - 22

FY 2015 - 2018 Transportation Improvement Program

Funding by Category

		FY 2015		FY 2016		FY 2017		FY 2018		Total FY 2015 - 2018	
Category	Description	Programmed	Authorized	Programmed	Authorized	Programmed	Authorized	Programmed	Authorized	Programmed	Authorized
1	Preventive Maintenance and Rehabilitation	$0	$0	$0	$0	$0	$0	$0	$0	$0	$0
2M or 2U	Urban Area (Non- TMA) Corridor Projects	$0	$0	$0	$0	$0	$0	$0	$0	$0	$0
3	Non-Traditionally Funded Transportation Project	$2,338,787	$2,338,787	$528,027	$528,027	$0	$0	$0	$0	$2,866,814	$2,866,814
4	Statewide Connectivity Corridor Projects	$0	$0	$0	$0	$0	$0	$0	$0	$0	$0
5	CMAQ	$0	$0	$0	$0	$0	$0	$0	$0	$0	$0
6	Structures	$0	$0	$0	$0	$0	$0	$0	$0	$0	$0
7	Metro Mobility & Rehab	$0	$0	$0	$0	$0	$0	$0	$0	$0	$0
8	Safety	$0	$0	$0	$0	$0	$0	$0	$0	$0	$0
9	Transportation Enhancements	$0	$0	$0	$0	$0	$0	$0	$0	$0	$0
9	TAP	$0	$0	$0	$0	$0	$0	$0	$0	$0	$0
10	Supplemental Transportation	$15,939,345	$15,939,345	$3,000,000	$3,000,000	$0	$0	$0	$0	$18,939,345	$18,939,345
11	District Discretionary	$0	$0	$0	$0	$0	$0	$0	$0	$0	$0
12	Strategic Priority	$0	$0	$0	$0	$0	$0	$0	$0	$0	$0
12C	Strategic Priority RECON	$0	$0	$0	$0	$0	$0	$0	$0	$0	$0
12S	Strategic Priority RECON	$0	$0	$0	$0	$0	$0	$0	$0	$0	$0
SBPE	Strategy Budget PE	$0	$0	$0	$0	$0	$0	$0	$0	$0	$0
SB 102	Strategy 102	$0	$0	$0	$0	$0	$0	$0	$0	$0	$0
	Total	$18,278,132	$18,278,132	$3,528,027	$3,528,027	$0	$0	$0	$0	$21,806,159	$21,806,159

Funding Participation Source

Source	FY 2015	FY 2016	FY 2017	FY 2018	Total
Federal	$12,817,012	$2,400,000	$0	$0	$15,217,012
State	$2,071,493	$0	$0	$0	$2,071,493
Local Match	$1,050,840	$600,000	$0	$0	$1,650,840
CAT 3 - Local Contributions	$2,338,787	$528,027	$0	$0	$2,866,814
CAT 3 - Prop 12	$0	$0	$0	$0	$0
CAT 3 - Prop 14	$0	$0	$0	$0	$0
Cat 3- Prop 14 SB	$0	$0	$0	$0	$0
CAT 3 - Texas Mobility Fund	$0	$0	$0	$0	$0
CAT 3 - Pass Thru Toll Revenue	$0	$0	$0	$0	$0
CAT 3 - Regional Toll Revenue	$0	$0	$0	$0	$0
CAT 3 - Match to Regional Toll Revenue	$0	$0	$0	$0	$0
CAT 3 - Unique Federal Program - Tiger II	$0	$0	$0	$0	$0
Other - Section 5306	$0	$0	$0	$0	$0
Other - Strategy PE Budget	$0	$0	$0	$0	$0
Other - Stragegy 102 Budget	$0	$0	$0	$0	$0
Total	$18,278,132	$3,528,027	$0	$0	$21,806,159

TxDOT - Laredo District Construction Projects 2015 - 2018 - Duval County

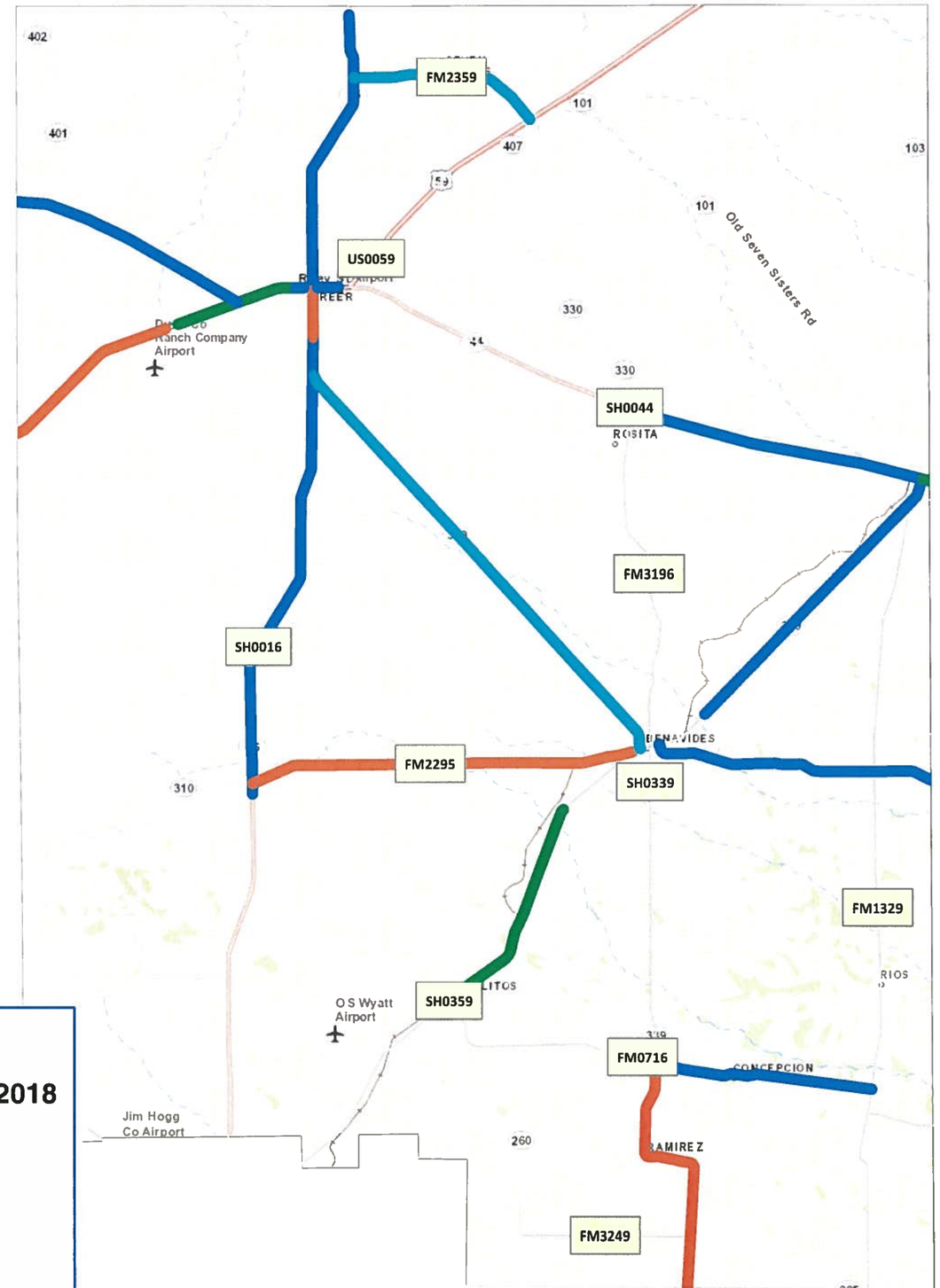

Legend

Laredo District Construction Projects 2015 - 2018

Project_Year

- Fiscal Year 2015
- Fiscal Year 2016
- Fiscal Year 2017
- Fiscal Year 2018

TxDOT - Laredo District Construction Projects 2015 - 2018 - Dimmit County

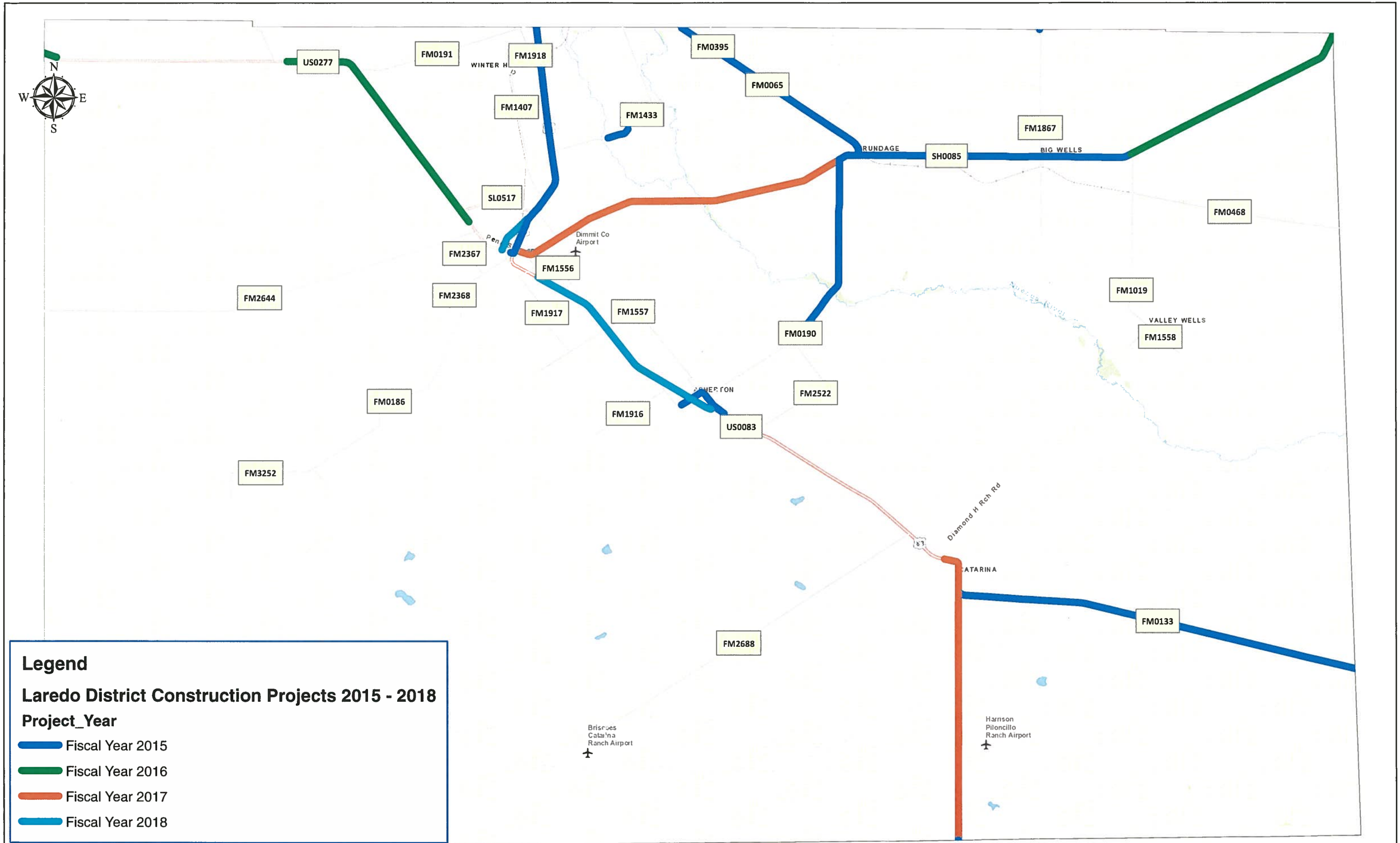

TxDOT - Laredo District Construction Projects 2015 - 2018 - Kinney County

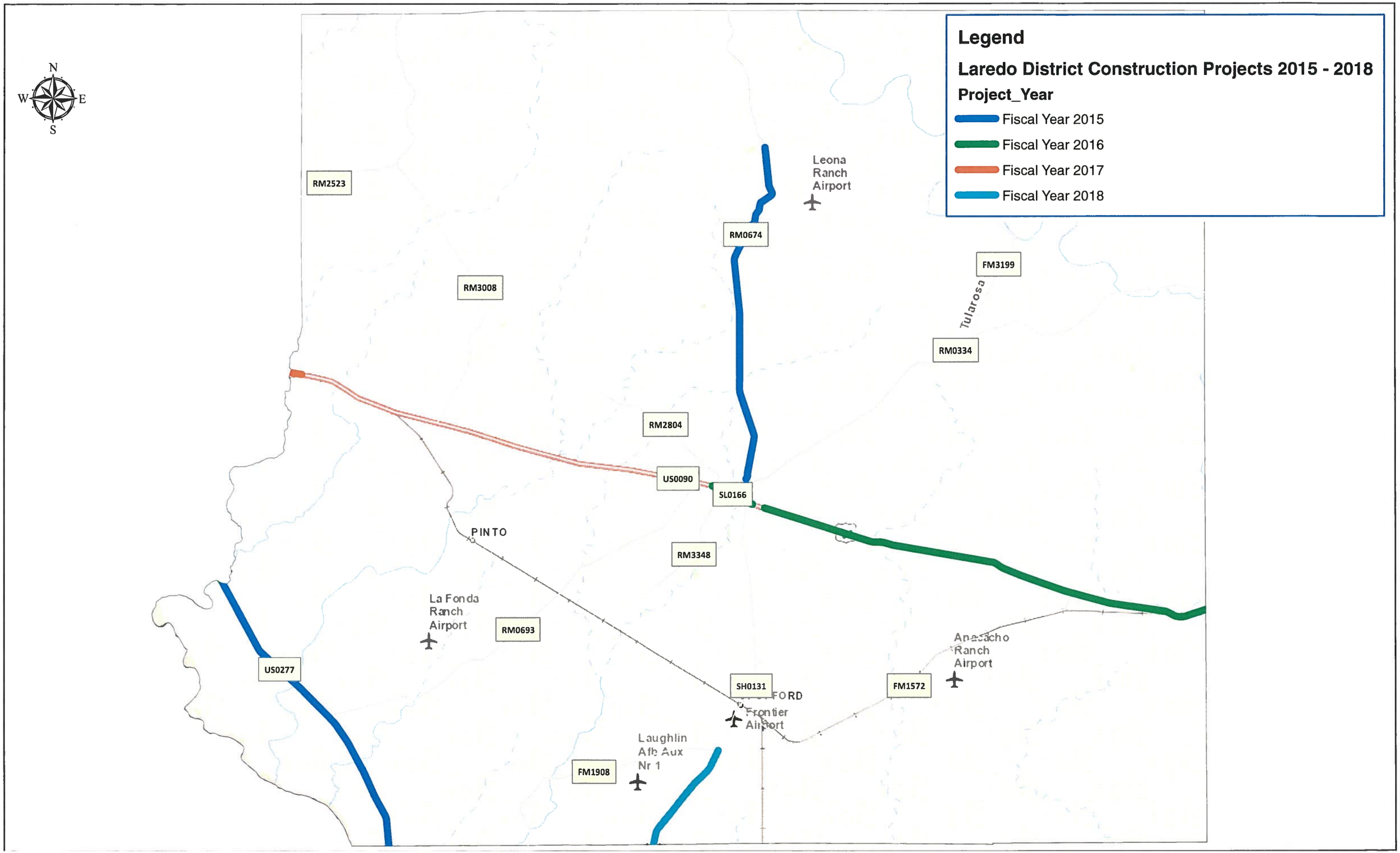

TxDOT - Laredo District Construction Projects 2015 - 2018 - LaSalle County

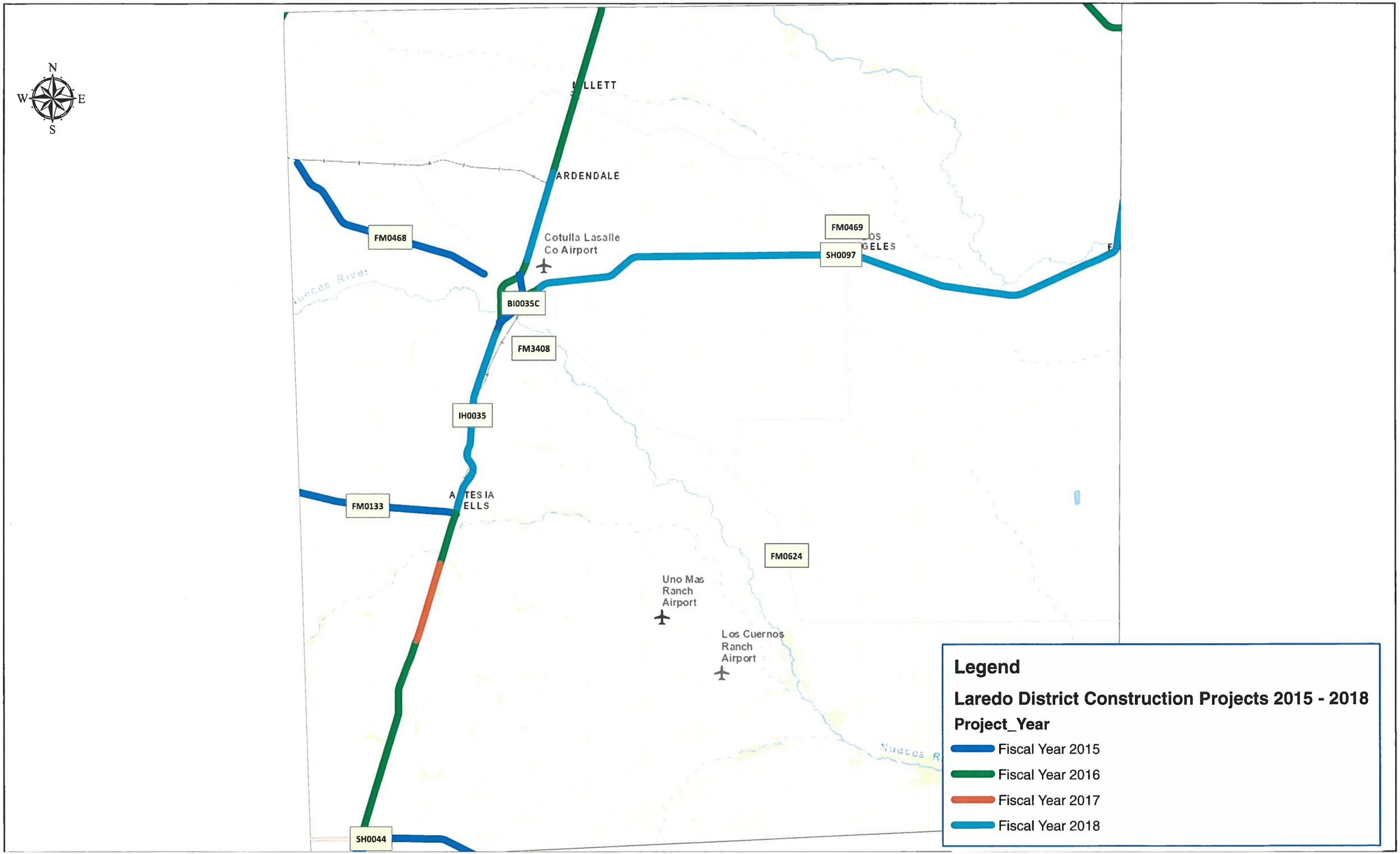

TxDOT - Laredo District Construction Projects 2015 - 2018 - Maverick County

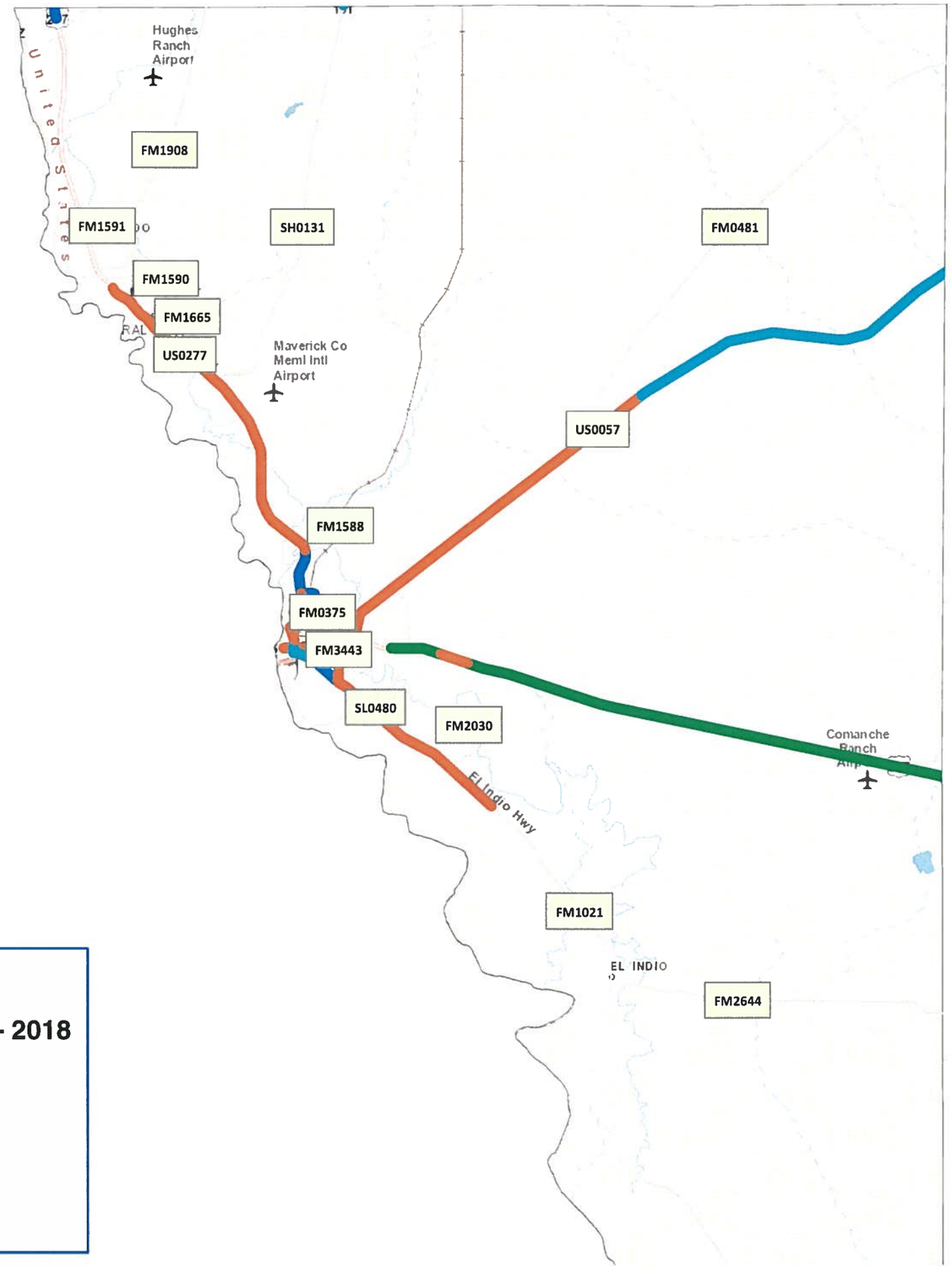

Legend

Laredo District Construction Projects 2015 - 2018

Project_Year

- Fiscal Year 2015
- Fiscal Year 2016
- Fiscal Year 2017
- Fiscal Year 2018

TxDOT - Laredo District Construction Projects 2015 - 2018 - Val Verde County

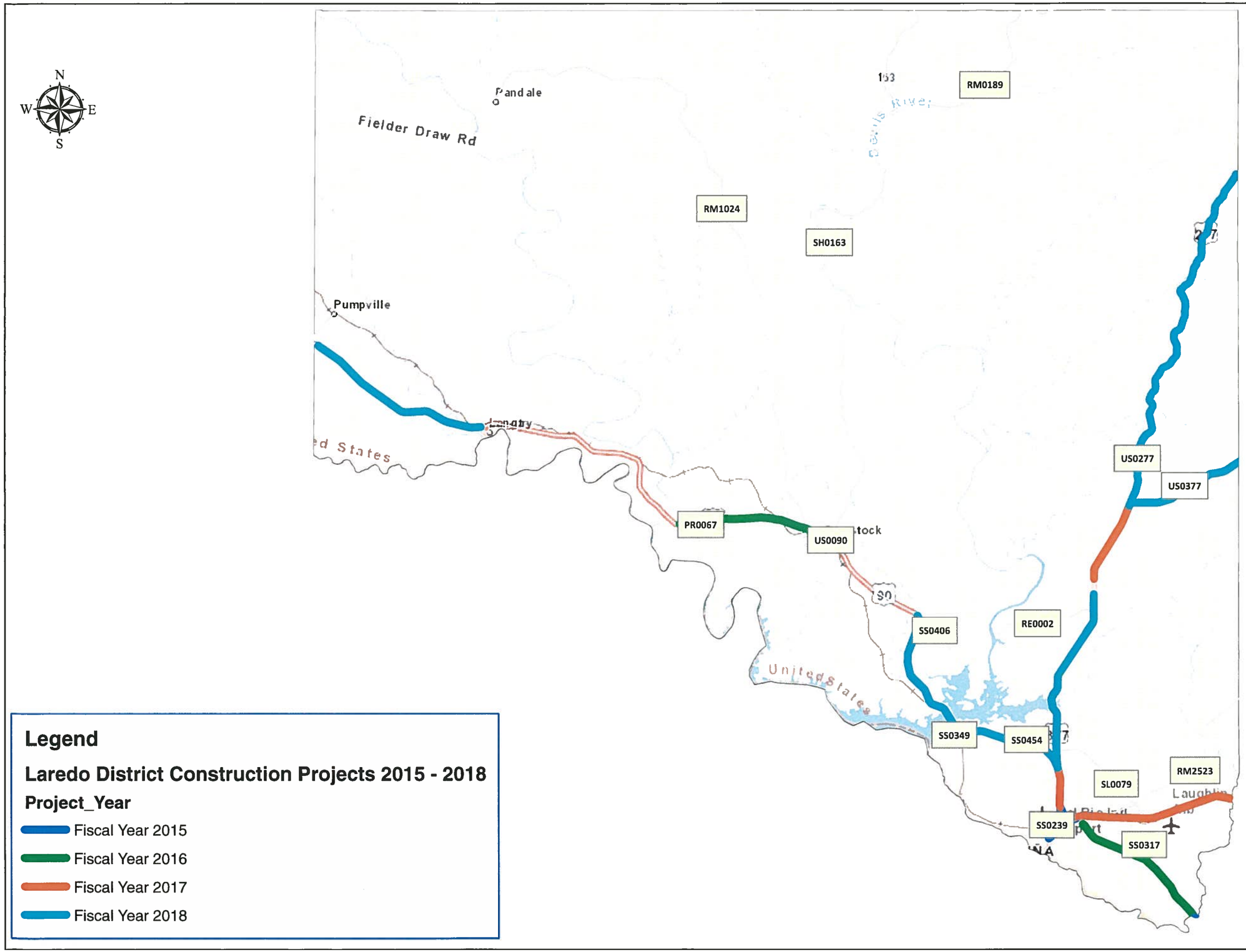

TxDOT - Laredo District Construction Projects 2015 - 2018 - Webb County

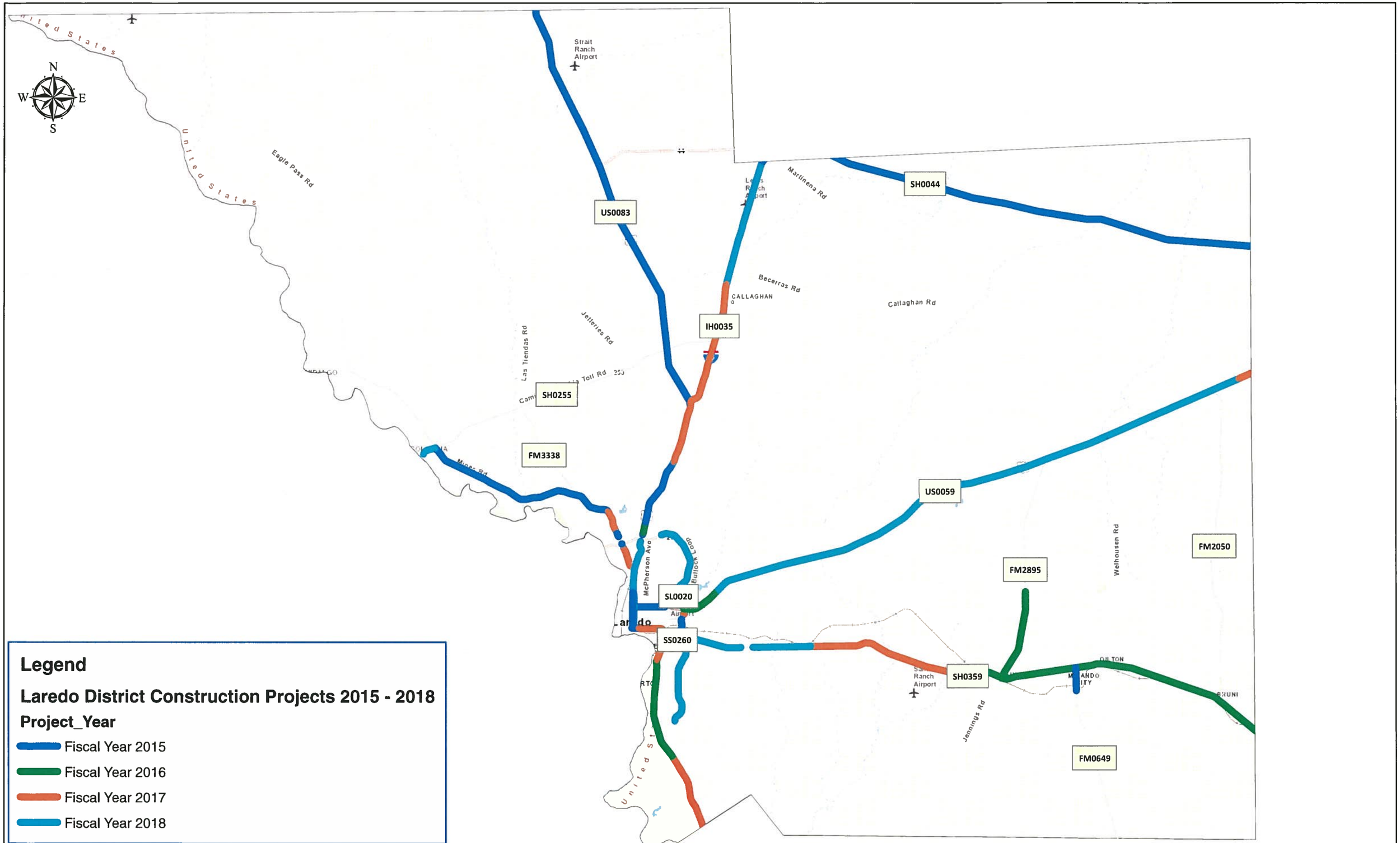

Legend

Laredo District Construction Projects 2015 - 2018

Project_Year

- Fiscal Year 2015
- Fiscal Year 2016
- Fiscal Year 2017
- Fiscal Year 2018

TxDOT - Laredo District Construction Projects 2015 - 2018 - Zavala County

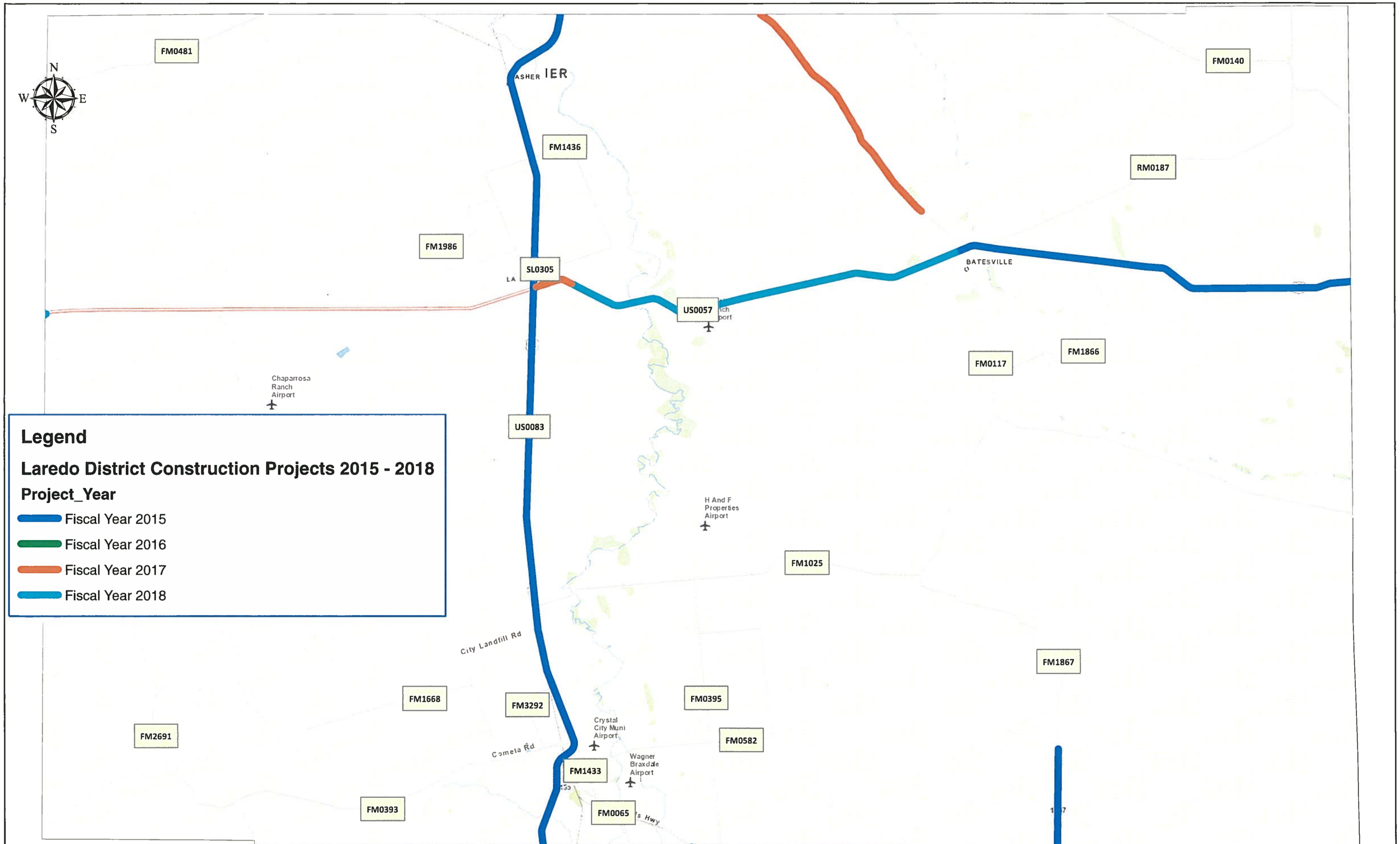

Public Meeting – Rural Transportation Improvement Program

Where:	TxDOT Laredo District Large Meeting Room 1817 Bob Bullock Loop Laredo, TX 78043	**When:**	Monday, May 19, 2014 4 p.m. - 7 p.m.
Where:	TxDOT Del Rio Area Office 319 E. Gibbs St. Del Rio, TX 78840	**When:**	Thursday, May 22, 2014 4 p.m. - 7 p.m.

Purpose: The purpose of the meeting is to receive comments on the FY 2015-2018 Rural State Transportation Improvement Program (TIP) for the Laredo District. The district's Rural State TIP includes Dimmit, Duval, Kinney, La Salle, Maverick, Val Verde, Webb and Zavala counties.

Description: The TIP is a mechanism used by TxDOT and the Federal Highway Administration (FHWA) to fund projects for the next four years. It includes all federally funded projects.

Downloads:

- Notice
- Notice (Spanish)

Contact: TxDOT Laredo District
Public Information Office
(956) 712-7416
Email

Texas Department of Transportation

Public Meeting Sign-In Sheet

Statewide Transportation Improvement Program 2015-18

May 19, 2014 Public Meeting @ Laredo

Print Name & Title & Affiliation	Contact Information Address, City, State, Zip Code, Telephone, Fax, Email
Rolando Gallegos	Sen. Zaffirini's office rolando.gallegos@senate.state.tx.us
LUIS PEREZ GARCIA	1620 SANTA URSULA, 2ND FLOOR LAREDO, TX 78040 956 523-4055 lperezgarcia@webbcountytx.go
J.A. RUGAMA	P.O. BOX 430563 LAREDO 723-9046
Fred W. WINCH	P.O BOX 450453 LAREDO 78045 7248736 fwinch@ms.co
ORLANDO NAVARRO	2801 E. Montgomery 78043 onavarro@BPNIC.com
RANDY AGUILAR	TxDOT LAREDO DISTRICT 1817 BOB BULLOCK LOOP LAREDO TX
Humberto Gonzalez Jr.	TXDOT Laredo District 1817 Bob Bullock Lp Laredo, TX 78043
Sara R Garza	TXDOT Laredo District sara.garza@txdot.go 1817 Bob Bullock Loop

FY 2015 LAREDO DISTRICT PROJECTS

PDP	CSJ	CCSJ	HWY	COUNTY	LIMITS_FROM	LIMITS_TO	PLAN_CONST_EST	DIST_LET_DATE	PROPOSED PAVEMENT IMPROVEMENT
REHABILITATION/ PREVENTIVE MAINTENANCE									
PL15	2150-04-061	2150-04-061	FM1472	WEBB	0.199 MI S OF INTERAMERICA BLVD (SB)	0.226 MI N OF PAN AMERICAN BLVD	$ 865,920	Mar-15	CONC
PL15	1545-02-900	1545-02-900	FM0468	LASALLE	FM 469	DIMMIT COUNTY LINE	$ 5,000,000		RESTORATION
PL15	0018-01-085	1229-01-062	IH0035	LASALLE	0.287 MI SOUTH OF FM 3408(SBML)	NUECES RIVER	$ 233,895	May-15	TOM
PL15	0300-01-087	1229-01-062	US0057	MAVERICK	FM 3443	US 277 EAST	$ 250,248	May-15	TOM
PL15	1229-04-012	1229-01-062	FM0375	MAVERICK	US 57	FM 1021	$ 384,149	May-15	HRS&TOM
PL15	0299-01-066	1229-01-062	UP0277	VALVERDE	GARFIELD	SAN FELIPE CREEK	$ 232,478	May-15	HRS&TOM
PL15	0300-01-086	1229-01-062	US0057	MAVERICK	FM375	FM 3443	$ 198,680	May-15	HRS.&TOM
PL15	1229-01-062	1229-01-062	FM1021	MAVERICK	0.54 MI W OF FM 375 (ADOLPHUS ST.)	FM 3443	$ 544,903	May-15	HRS.&TOM
PL15	0037-05-049	0037-05-050	US0083	DIMMIT	SL 517	SH 85	$ 1,600,000	Apr-15	MILL/OV
PL15	0652-02-019	0037-05-050	FM0065	DIMMIT	ZAVALA COUNTY LINE	SH 85	$ 1,644,780	Apr-15	OVERLAY
PL15	0037-05-050	0037-05-050	US0083	DIMMIT	ZAVALA/DIMMIT CO.LINE	SL 517	$ 3,061,425	Apr-15	REH/OV
PL15	0300-03-065	0300-03-065	US0277	DIMMIT	FM 393	US 83	$ 4,518,441	May-15	OVERLAY
PL15	0299-04-066	0300-03-065	US0277	MAVERICK	ELM CREEK	BU 277N INTERSECTION	$ 652,568	May-15	OVERLAY
PL15	0276-05-026	0276-05-026	US0057	ZAVALA	FM 117	FRIO CL	$ 3,426,997	Jun-15	OVERLAY
PL15	1799-01-016	0276-05-026	FM1867	ZAVALA	3.667 MI N OF DIMMIT CO LINE	DIMMIT CL	$ 558,080	Jun-15	OVERLAY
PL15	0161-01-027	0161-01-027	UP0277	VALVERDE	SS 297 ON UP 277	SS 239 ON UPP 277	$ 786,370	Aug-15	MILL & INLAY
PL15	0237-04-013	2150-04-062	SH0044	DUVAL	Webb CL	US 59	$ 2,475,717	Jan-15	OVERLAY
PL15	0542-03-034	2150-04-062	US0059	DUVAL	SH 16	0.316 MILE WEST OF SH 16	$ 128,770	Jan-15	OVERLAY
PL15	0237-05-037	2150-04-062	US0059	DUVAL	0.510 MI EAST OF SH 16	SH 16	$ 187,494	Jan-15	OVERLAY
PL15	0017-17-010	2150-04-062	BI35C	LASALLE	IH 35	NORTHEND NUECES RIVER BR/COTULLA CL	$ 1,467,492	Jan-15	MILL/INLAY
PL15	0018-09-009	2150-04-062	BI0035C	LASALLE	NORTHEND NUECES RIVER BR/COTULLA CL	IH 35/BI 35C SOUTH INT	$ 580,645	Jan-15	MILL & INLAY
PL15	0018-08-024	2150-04-062	BI35A	WEBB	0.133 MI N OF CALTON RD	US 83 (SAN BERNARDO AVENUE)	$ 1,051,438	Jan-15	MILL/INLAY
PL15	0018-06-176	2150-04-062	IH0035	WEBB	0.42 MI NORTH OF SL20/IH 35 WEST FR	0.779 MILES NORTH OF TRES EQUIS BRIDGE (	$ 380,705	Jan-15	MILL/OV
PL15	0018-05-083	2150-04-062	IH0035	WEBB	1.19 MILES SOUTH OF CARRIER RD (WFR)	UNIROYAL DR	$ 62,553	Jan-15	SEALCOAT
PL15	2150-04-062	2150-04-062	FM1472	WEBB	1.368 MI SOUTH OF SH 255 (NB)	0.226 N. OF PAN AMERICAN BLVD. (NB)	$ 3,256,061	Jan-15	OVERLAY
PL15	2150-03-024	2150-04-062	FM1472	WEBB	SH 255 (NB)	1.321 MI SOUTH OF SH 255	$ 361,649	Jan-15	OVERLAY
PL15	0038-01-080	2150-04-062	US0083	WEBB	CHACON CREEK BRIDGE (SB)	PALO BLANCO ST	$ 583,948	Jan-15	OVERLAY
PL15	0018-04-051	2150-04-062	IH0035	WEBB	1.1 MI NORTH OF US 83 (NBML)	9.9 MI S OF LA SALLE/WEBB CO. LINE	$ 1,616,044	Jan-15	OVERLAY
PL15	0018-03-052	2150-04-062	IH0035	WEBB	8.161 MI NORTH OF CALLAGHAN INTCHG (SBML)	WEBB/LA SALLE COUNTY LINE_(SBML)	$ 729,883	Jan-15	OVERLAY
PL15	0018-01-082	0037-02-055	IH0035	LASALLE	FM 133 (EFR)	7.10 MI N OF FM 133 (OVERPASS)	$ 1,899,422	Feb-15	REHAB
PL15	0018-02-075	0037-02-055	IH0035	LASALLE	.243 MI S OF FM 133 (EFR)	FM 133	$ 71,198	Feb-15	REHAB
PL15	0018-01-084	0037-02-055	IH0035	LASALLE	FM 3408 (EFR)	IH 35/BI 35C SOUTH INT	$ 874,290	Feb-15	REHAB
PL15	0018-01-083	0037-02-055	IH0035	LASALLE	7.10 MI N OF FM 133(OVERPASS-EFR)	FM 3408	$ 598,547	Feb-15	REHAB
PL15	0018-01-086	0037-02-055	IH0035	LASALLE	2.80 MI N OF FM133(UPRR/UNDRPSS/EFR	1.49 MI NORTH OF UPRR UNDERPASS/EFR	$ 457,961	Feb-15	REHAB
PL15	0037-02-055	0037-02-055	US0083	ZAVALA	US 57	UVALDE COUNTY LINE	$ 2,642,111	Feb-15	REHAB
PL15	0963-01-030	0237-07-012	FM0190	DIMMIT	FM 1557	13TH STREET	$ 40,515	Nov-14	SEALCOAT
PL15	0237-07-012	0237-07-012	FM0133	DIMMIT	US 83	LA SALLE / DIMMIT COUNTY LINE	$ 489,739	Nov-14	SEALCOAT
PL15	0963-01-031	0237-07-012	FM0190	DIMMIT	SH 85	FM 2522	$ 227,525	Nov-14	SEALCOAT
PL15	0301-02-046	0237-07-012	SH0085	DIMMIT	FM 468	FRIO COUNTY LINE	$ 286,078	Nov-14	SEALCOAT
PL15	0301-01-075	0237-07-012	SH0085	DIMMIT	FM 1556	FM 190	$ 470,605	Nov-14	SEALCOAT

PL15	1484-02-005	0237-07-012	FM1557	DIMMIT	FM 190	US 83 (SOUTH INT)	$ 1,170	Nov-14	SEALCOAT
PL15	0301-02-045	0237-07-012	SH0085	DIMMIT	1.20 MI WEST OF FM 1867	FM 468	$ 173,137	Nov-14	SEALCOAT
PL15	0301-01-076	0237-07-012	SH0085	DIMMIT	FM 190 (BRUNDAGE)	1.20 MI WEST OF FM 1867	$ 245,856	Nov-14	SEALCOAT
PL15	0299-02-034	0237-07-012	US0277	KINNEY	FM 693	KINNEY / MAVERICK COUNTY LINE	$ 276,481	Nov-14	SEALCOAT
PL15	0375-06-022	0237-07-012	RM 674	KINNEY	11 MI SOUTH OF EDWARDS COUNTY LINE	FM 334	$ 225,497	Nov-14	SEALCOAT
PL15	0299-02-035	0237-07-012	US0277	KINNEY	VAL VERDE COUNTY	FM693	$ 305,179	Nov-14	SEALCOAT
PL15	0018-02-076	0237-07-012	IH0035	LASALLE	WEBB COUNTY LINE	SH 44	$ 37,924	Nov-14	SEALCOAT
PL15	0018-10-008	0237-07-012	BI0035B	LASALLE	SH 44	LA SALLE/WEBB COUNTY LINE	$ 62,057	Nov-14	SEALCOAT
PL15	0086-10-048	0517-08-017	SH0359	DUVAL	FM 1329	SAN DIEGO CREEK BRIDGE	$ 29,679	Dec-14	SEALCOAT
PL15	0517-04-056	0517-08-017	SH0016	DUVAL	DUVAL/MCMULLEN COUNTY LINE	0.38 MI NORTH OF US 59/SH 44	$ 610,146	Dec-14	SEALCOAT
PL15	0086-10-049	0517-08-017	SH0359	DUVAL	2.260 MI NORTH OF FM 2295	FM 1329	$ 538,784	Dec-14	SEALCOAT
PL15	0237-06-043	0517-08-017	SH0044	DUVAL	1 MI WEST OF FM 3196	2.427 MI WEST OF SH 359	$ 505,215	Dec-14	SEALCOAT
PL15	0237-06-044	0517-08-017	SH0044	DUVAL	2.427 MI WEST OF SH 359	SH 359	$ 100,000	Dec-14	SEALCOAT
PL15	0517-08-017	0517-08-017	SH0016	DUVAL	SH 339	FM 2295	$ 694,867	Dec-14	SEALCOAT
PL15	0517-04-057	0517-08-017	SH0016	DUVAL	1.69 MI SOUTH OF US 59	SH 339	$ 102,769	Dec-14	SEALCOAT
PL15	1982-02-010	0517-08-017	FM1329	DUVAL	FM 716 EAST	BROOKS CO LINE	$ 219,710	Dec-14	SEALCOAT
PL15	1083-02-016	0517-08-017	FM0716	DUVAL	SH 339	FM 1329	$ 320,736	Dec-14	SEALCOAT
PL15	2170-01-013	0517-08-017	FM2295	DUVAL	SH 359	JIM WELLS COUNTY LINE	$ 352,346	Dec-14	SEALCOAT
PL15	0018-06-177	0517-08-017	IH0035	WEBB	0.28 MI NORTH OF SL20/IH 35 EAST FR	TRES EQUIS BRIDGE	$ 28,023	Dec-14	SEALCOAT
PL15	0018-03-051	0517-08-017	IH0035	WEBB	0.945 MI NORTH OF CALLAGHAN INTCHN	WEBB/LA SALLE COUNTY LINE	$ 203,054	Dec-14	SEALCOAT
PL15	0018-06-178	0517-08-017	IH0035	WEBB	0.779 MI NORTH OF TRES EQUIS BR (WFR)	1.19 MI SOUTH OF CARRIER ROAD (WFR)	$ 92,672	Dec-14	SEALCOAT
PL15	0018-06-179	0517-08-017	IH0035	WEBB	TRES EQUIS BRIDGE (EFR)	1.24 MI SOUTH OF CARRIER RD (EFR)	$ 84,728	Dec-14	SEALCOAT
PL15	0329-03-020	0517-08-017	FM0649	WEBB	SH 359	1.785 MI SOUTH OF SH 359	$ 65,659	Dec-14	SEALCOAT
PL15	0038-01-081	0517-08-017	US0083	WEBB	CIELITO-LINDO BLVD. (SBFR)	ESPEJO MOLINA ROAD	$ 216,360	Dec-14	SEALCOAT
SAFETY									
PL15	0018-06-168	0018-06-168	IH 35	WEBB	@ US 59 INTERSECTION	.	$ 81,702	1508	
PL15	2150-04-057	2150-04-057	FM 1472	WEBB	@ SL 20	.	$ 77,074	1508	
PL15	1424-02-014	1424-02-014	FM 1433	DIMMIT	2.75 MILES NORTH OF US 83	1.974 MILES NORTH OF US 83	$ 13,605	1508	
PL15	0276-05-024	0276-05-024	US 57	ZAVALA	0.933 MILES EAST OF FM 1866	0.264 MILES WEST OF ZAVALA/FRIO CL	$ 47,189	1508	
PL15	0922-00-060	0922-00-060	VA	WEBB	DISTRICTWIDE	.	$ 2,500,000	1505	
PL15	0299-12-010	0299-12-010	SP 317	VALVERDE	DEL RIO OUTER LOOP	LAUGHLIN AIRFORCE W GATE ENTRANCE	$ 500,000	1508	
PL15	0922-00-062	0922-00-062	VA	WEBB	KINNEY, MAVERICK, AND VALVERDE	.	$ 1,000,000		
PL15	0037-10-034	0086-01-077	US 83	WEBB	IH 35	3.4 MILES SOUTH OF SH 44	$ 75,638	1410	
PL15	0037-09-030	0086-01-077	US 83	WEBB	DIMMIT COUNTY LINE	SH 44 INTERSECTION	$ 103,505	1410	
PL15	0037-09-031	0086-01-077	US 83	WEBB	3.4 MILES SOUTH OF SH 44	SH 44	$ 15,492	1410	
PL15	0086-01-077	0086-01-077	US 83	WEBB	IH 35	SH 359	$ 153,562	1410	
PL15	0038-01-076	0086-01-077	US 83	WEBB	PALO BLANCO	SH 359	$ 109,625	1410	
PL15	0038-01-077	0086-01-077	US 83	WEBB	CIELITO LINDO	PALO BLANCO	$ 131,375	1410	
PL15	0299-02-033	0086-01-077	US 277	KINNEY	VAL VERDE COUNTY LINE	MAVERICK COUNTY LINE	$ 62,865	1410	
PL15	0237-03-029	0086-01-077	SH 44	WEBB	LA SALLE COUNTY LINE SOUTH	DUVAL COUNTY LINE	$ 74,497	1410	
PL15	0237-07-011	0086-01-077	FM 133	DIMMIT	US 83	DIMMIT COUNTY LINE	$ 43,313	1410	
PL15	0237-02-017	0086-01-077	SH 44	LASALLE	IH 35	WEBB/LASALLE E COUNTY LINE	$ 74,498	1410	
PL15	0237-01-019	0086-01-077	FM 133	LASALLE	DIMMIT COUNTY LINE	IH 35	$ 43,312	1410	
PL15	0023-01-086	0086-01-077	US 90	VALVERDE	VETERANS/GIBBS INTERSECTION	DE LA ROSA	$ 124,500	1410	
PL15	0022-10-060	0086-01-077	US 90	VALVERDE	KINGS WAY	VETERANS/GIBBS INTERSECTION	$ 124,500	1410	

PL15	0023-04-062	0086-01-077	US 90	KINNEY	4.318 MI E OF BRACKETVILLE	UVALDE COUNTY LINE	$ 70,290	1410	
PL15	0037-06-092	0086-01-077	US 83	DIMMIT	US 277	.	$ 70,875	1410	
PL15	0542-01-079	0086-01-077	US 59	WEBB	IH 35	ARKANSAS	$ 123,750	1410	
PL15	0542-02-036	0086-01-077	US 59	WEBB	FM 2895	FM 2050	$ 147,218	1410	
PL15	2150-04-060	2150-04-060	FM 1472	WEBB	KILLAM INDUSTRIAL BLVD	PELLEGRINO	$ 128,438	1505	
MOBILITY									
PL15	0086-14-061	0086-14-061	SL 20	WEBB	SPUR 400	SH 359	$ 7,500,000		
OFF-SYSTEM BRIDGES									
PL15	0922-33-080	0922-33-080	CR	WEBB	AT BECERRA CK ON BECERRA ROAD	20.20 MI EAST OF IH 35	$ 501,000	1407	
PL15	0922-33-113	0922-33-113	CR	WEBB	ON LINCOLN RD AT BECERRA CREEK	17.60 MI N OF US 59	$ 568,000		
ON-SYSTEM BRIDGES									
PL15	0328-08-022	0000-00-000	SH 97	LASALLE	REPLACE 3 BRIDGES FRIO RIVER TO	CANYON SLOUGH CREEK	$ 4,996,000	1408	BRIDGE DECK REPLACE
LOCAL LETTING									
PL15	0922-10-029	0922-10-029	VA	MAVERICK	INTERNATIONAL BRIDGE II	EAGLE PASS	$ 4,785,000	1503	
PL15	0922-11-036	0922-11-036	CS	VALVERDE	FRONTERA ROAD	NICHOLSON STREET	$ 1,500,000	1504	
PL15	0922-33-076	0922-33-076	CS	WEBB	0.25 MI EAST OF CALTON RD/ST MARIA	0.25 MI E OF LAS CRUCES/FLECHA LANE	$ 1,810,434	1412	
PL15	0922-11-038	0922-11-038	CR	VALVERDE	BOX CANYON ROAD	AMISTAD ACRES	$ 327,681	1505	
PL15	0922-11-033	0922-11-033	CS	VALVERDE	AT CITY OF DEL RIO INTERNATIONAL	BRIDGE PORT OF ENTRY	$ 3,720,000		
PL15	0922-11-031	0922-11-031	CS	VALVERDE	QUALIA DRIVE	SPUR 239 & ALDERETE LN	$ 2,785,000		

FY 2016 LAREDO DISTRICT PROJECTS

PDP	CSJ	CCSJ	HWY	COUNTY	LIMITS_FROM	LIMITS_TO	PLAN_CONST_EST	ENG_CONST_EST	LAST_UPADTED
REHABILITATION/ PREVENTIVE MAINTENANCE									
PL16	0086-01-078	0086-01-940	SH0359	WEBB	0.121 MI WEST OF SL 20	0.625 MI EAST_OF SL 20	$ 259,116		
PL16	0086-01-079	0086-01-941	SH0359	WEBB	CHACON CK BRIDGE/0.098 W OF SL 20	0.121 MI WEST OF SL 20	$ 740,380		
PL15	0018-02-077	0017-08-091	IH0035	LASALLE	2.6 MI SOUTH OF FM 133 AT ARTESIA W	FM 133	$ 803,091		
PL15	0017-08-091	0017-08-091	IH0035	LASALLE	8.5 MI SOUTH OF FRIO CL (MAINLANES)	FRIO COUNTY LINE (MAINLANES)	$ 3,323,237		
PL15	0017-08-090	0017-08-091	IH0035	LASALLE	NUECES RIVER (SBML)	1.67 MILES NORTH OF FM 468	$ 476,773		
PL15	0018-01-081	0017-08-091	IH0035	LASALLE	FM 133 (NBML)	0.287 MI SOUTH OF FM 3408 (MAINLANES)	$ 2,097,830		
PL15	0018-03-050	0017-08-091	IH0035	WEBB	1.546 MI NORTH OF CALLAGHAN INTCHG (SBN	8.161 MI N OF CALLAHAN INTCHG	$ 1,474,704		
PL16	0301-02-043	0300-03-066	SH0085	DIMMIT	FM468	FRIO COUNTY LINE	$ 1,989,471		
PL16	0300-03-066	0300-03-066	US0277	DIMMIT	FM 393	SL 517	$ 3,395,137		
PL16	0301-02-044	0300-03-066	SH0085	DIMMIT	1.20 MI WEST OF FM 1867	FM 468	$ 1,204,044		
PL16	0483-01-050	0300-03-066	SH0097	LASALLE	BI-35C	FM 624	$ 352,817		
PL16	0517-04-055	0517-04-055	SH0016	DUVAL	DUVAL/MCMULLEN COUNTY LINE	0.308 MI NORTH OF US59/SH44	$ 3,908,147		
PL16	0086-10-047	0517-04-055	SH0044	DUVAL	SH 359	JIM WELLS/DUVAL COUNTY LINE	$ 72,996		
PL16	0542-03-033	0517-04-055	US0059	DUVAL	0.316 MI WEST OF SH 16	2.132 MI WEST OF SH 44	$ 1,610,723		
PL16	0086-09-036	0517-04-055	SH0359	DUVAL	0.60 MI N OF FM 716	4.65 MI WEST OF FM 2295	$ 1,363,117		
PL16	0086-03-028	0237-03-032	SH0359	WEBB	1.5 MI WEST OF FM 2895	1.363 MI EAST OF FM 649	$ 2,402,720		
PL16	0237-03-032	0237-03-032	SH0044	WEBB	13.947 MILES EAST	DUVAL COUNTY LINE	$ 4,041,031		
PL16	0086-04-023	0237-03-032	SH0359	WEBB	1.363 MI EAST OF FM 649	DUVAL COUNTY LINE	$ 3,667,602		
PL16	0038-01-078	0237-03-032	US0083	WEBB	CIELITO-LINDO BLVD. (NB)	ESPEJO-MOLINA ROAD	$ 1,527,981		
PL16	0300-02-038	0300-02-038	US0277	MAVERICK	10.17 MI EAST OF US 57	MAVERICK/DIMMIT COUNTY LINE	$ 2,754,817		
PL16	0300-01-085	0300-02-038	US0277	MAVERICK	1.044 MI EAST OF US 57	10.17 MI EAST OF US 57	$ 3,153,191		
PL16	0018-02-068	0299-01-065	IH0035	LASALLE	6.52 MI SOUTH OF FM 133 (SBML)	2.6 MI SOUTH OF FM 133	$ 658,615		
PL16	0018-02-069	0299-01-065	IH0035	LASALLE	1.72 MI N OF WEBB/LASALLE CO LINE	6.52 MI SOUTH OF FM 133	$ 1,598,989		
PL16	0017-08-089	0299-01-065	IH0035	LASALLE	NUECES RIVER (NORTHBOUND MAINLANE)	1.67 MILES NORTH OF FM 468	$ 476,773		
PL16	0018-01-080	0299-01-065	IH0035	LASALLE	0.287 MI SOUTH OF FM 3408_(NBML)	NUECES RIVER	$ 233,895		
PL16	0018-02-073	0299-01-065	IH0035	LASALLE	WEBB COUNTY LINE (SBML)	1.72 MI NORTH OF WEBB COUNTY LINE	$ 291,016		
PL16	0018-02-070	0299-01-065	IH0035	LASALLE	4.885 MI N OF WEBB CO LINE (NBML)	6.52 MI SOUTH OF FM 133	$ 1,067,788		
PL16	0299-13-030	0299-01-065	BU277N	MAVERICK	US 57/US 277 INT	N CEYLON	$ 176,500		
PL16	0299-01-065	0299-01-065	US0277	VALVERDE	SAN FELIPE CREEK	KINNEY COUNTY LINE	$ 2,349,276		
PL16	0023-07-014	0299-01-065	SL0166	KINNEY	US 90 W INTERSECTION	US 90 E INTERSECTION	$ 242,681		
PL16	0038-01-079	0299-01-065	US0083	WEBB	PALO BLANCO (SB)	CIELITO-LINDO	$ 483,164		
PL16	0542-01-080	0299-01-065	US0059	WEBB	1.982 MI EAST OF SL 20	0.3 MI EAST OF SL 20	$ 1,027,423		
PL16	0018-06-174	0299-01-065	IH0035	WEBB	0.42 MI NORTH OF SL20/IH35 (NBML)	1.34 MILES SOUTH OF CARRIER ROAD	$ 668,864		
PL16	0018-06-175	0299-01-065	IH0035	WEBB	0.42 MI NORTH OF SL20/IH35 (SBML)	1.34 MILES SOUTH OF CARRIER ROAD	$ 729,670		
PL16	0018-02-072	0018-02-072	IH0035	LASALLE	SH 44 (EFR)	7.038 MI SOUTH OF FM 133	$ 2,899,819		
PL16	0018-02-071	0018-02-071	IH0035	LASALLE	2.6 MI SOUTH OF FM 133 AT ARTESIA W	FM 133	$ 583,328		
PL16	0023-04-061	0023-04-061	US0090	KINNEY	0.375 MI EAST OF SH 131	KINNEY /UVALDE COUNTY LINE	$ 1,129,086		
PL16	0022-07-029	0022-07-940	US0090	VALVERDE	0.07 MI EAST END OF PECOS BRIDGE	0.43 MI SOUTH OF SH 163	$ 597,492		
PL16	0018-02-067	0018-02-067	IH0035	LASALLE	WEBB COUNTY LINE (NBML)	4.885 MI NORTH OF WEBB COUNTY LINE	$ 822,217		
PL16	0018-02-074	0018-02-067	IH0035	LASALLE	WEBB COUNTY LINE_(EFR)	SH 44	$ 39,200		

PL16	1500-02-012	0018-02-067	FM1582	LASALLE	FRIO COUNTY LINE_	MCMULLEN COUNTY LINE	$ 582,921		
PL16	2988-02-014	0018-02-067	FM2895	WEBB	7 MI NORTH OF SH 359	SH 359	$ 217,936		
OFF-SYSTEM BRIDGES									
PL16	0237-03-030	0237-03-030	SH044	WEBB	LOS OLMOS CREEK	IN WEBB COUNTY	$ 560,000		
PL16	0237-03-031	0237-03-031	SH044	WEBB	SAN CASIMIRO CREEK	IN WEBB COUNTY	$ 672,000		
SAFETY									
PL16	0922-00-056	0922-00-056	VA	WEBB	DISTRICTWIDE	.	$ 2,500,000		
LOCAL LETTING									
PL16	0922-33-093	0922-33-093	CS	WEBB	0.25 M EAST OF CALTON/SAN MARIA_INT	0.25 M WEST OF CALTON/SAN MARIA INT	$ 16,242,001		
PL16	0922-10-031	0922-10-031	CS	MAVERICK	US 277	FM 1021	$ 3,000,000		
PL16	0086-14-058	0000-00-000	SL 20	WEBB	E OF INTERNATIONAL BLVD	US 59/LOOP 20 INTERCHANGE	$ 3,500,000		
PL16	0922-11-032	0922-11-032	VA	VALVERDE	DEL RIO INTERNATIONAL PORT OF ENTRY	INDUSTRIAL PARK	$ 3,306,000		
PL15	0276-06-010	0276-06-010	SP 240	MAVERICK	MAIN ST: CEYLON TO COMMERCIAL	COMMERCIAL ST: MAIN TO GARRISON	$ 365,464		

FY 2017 LAREDO DISTRICT PROJECTS

PDP	CSJ	CCSJ	HWY	COUNTY	LIMITS_FROM	LIMITS_TO	EST_CONST_COST	WORK_PROGRAM	DIST_LET_DATE
REHABILITATION/ PREVENTIVE MAINTENANCE									
PL17	2150-04-063	2150-04-063	FM1472	WEBB	0.226 MI NORTH OF PAN AMERICAN BLVD	0.199 MI SOUTH OF INTERAMERICA	$ 865,920.00	1701	Aug-17
PL17	0086-14-063	0086-14-063	SL0020	WEBB	1.68 MI NORTH OF US 59 (SB)	0.20 MI SOUTH OF SPUR 400 (SB)	$ 556,900.00	1701	Aug-17
PL18	0086-14-064	0086-14-064	SL0020	WEBB	1.68 MI NORTH OF US 59 (NB)	0.20 MI SOUTH OF SPUR 400 (NB)	$ 371,266.00	1701	Aug-17
PL17	0086-01-081	0086-01-081	US0083	WEBB	SAN LEONARDO AVENUE (EB)	MARYLAND	$ 65,642.00	1701	Aug-17
PL17	0086-01-082	0086-01-082	US0083	WEBB	SAN LEONARDO AVENUE (WB)	MARYLAND	$ 72,375.00	1701	Aug-17
PL17	0236-02-015	0236-02-015	FM0117	ZAVALA	UVALDE COUNTY LINE	2 MILES NORTH OF US 57	$ 2,570,304.00	1701	Aug-17
PL17	0301-01-077	0301-01-077	SH0085	DIMMIT	FM 1556	FM 190	$ 3,014,354.00	1701	Aug-17
PL17	0301-01-078	0301-01-077	SH0085	DIMMIT	US 83	FM 1556	$ 235,410.00	1701	Aug-17
PL17	0301-01-079	0301-01-077	SH0085	DIMMIT	FM 190	1.20 MI WEST OF FM 1867	$ 1,574,772.00	1701	Aug-17
PL17	1229-01-064	0299-03-070	FM1021	MAVERICK	FM 3443	1.507 MILES SOUTH	$ 439,443.00	1701	Aug-17
PL17	0276-09-007	0299-03-070	FM3443	MAVERICK	US 277	FM 1021	$ 251,361.00	1701	Aug-17
PL17	0276-06-011	0299-03-070	SP0240	MAVERICK	BU 277 N (CEYLON ST)	US 57 (EAST GARRISON ST.)	$ 120,835.00	1701	Aug-17
PL17	0300-01-088	0299-03-070	US0057	MAVERICK	ADAMS STREET	FM 375	$ 380,993.00	1701	Aug-17
PL17	0300-01-089	0299-03-070	US0057	MAVERICK	SS240	ADAMS STREET	$ 49,608.00	1701	Aug-17
PL17	0299-03-070	0299-03-070	US0277	MAVERICK	0.059 MI NORTH OF FM 1908	0.273 MI SOUTH OF FM 1665 SOUTHERN	$ 1,594,964.00	1701	Aug-17
PL17	0299-04-068	0299-03-070	US0277	MAVERICK	0.501 M SOUTH OF BU 277(N CEYLON)	US 57	$ 791,380.00	1701	Aug-17
PL17	0161-01-028	0299-03-070	UP0277	VALVERDE	0.74 MI WEST OF US 90	UP 277	$ 394,136.00	1701	Aug-17
PL17	0022-10-061	0299-03-070	US0090	VALVERDE	US 277	STRICKLEN STREET	$ 417,774.00	1701	Aug-17
PL17	0023-01-087	0299-03-070	US0090	VALVERDE	E.CORTINAS STREET	0.546 MI EAST OF LAUGHLIN AFB	$ 937,185.00	1701	Aug-17
PL17	0022-10-062	0299-03-070	US0090	VALVERDE	STRICKLEN DRIVE	17TH STREET	$ 355,269.00	1701	Aug-17
PL17	0023-01-088	0299-03-070	US0090	VALVERDE	AVENUE F	EAST CORTINAS STREET	$ 516,637.00	1701	Aug-17
PL17	0517-04-058	0086-02-025	SH0016	DUVAL	0.308 MI NORTH OF US 59/SH44	1.69 MI SOUTH OF US 59	$ 516,557.00	1701	Aug-17
PL17	2150-04-064	0086-02-025	FM1472	WEBB	0.123 MI SOUTH OF SL 20 (SBML)	0.4 MI NORTH OF IH 35 WEST FR	$ 287,073.00	1701	Aug-17
PL17	2150-04-065	0086-02-025	FM1472	WEBB	0.123 MI SOUTH OF SL 20 (NBML)	0.4 MI NORTH OF IH 35 WEST FR	$ 287,073.00	1701	Aug-17
PL17	0018-05-085	0086-02-025	IH0035	WEBB	0.691 MI N OF UNIROYAL INT(NBML)	1.09 MI NORTH OF US 83	$ 1,241,115.00	1701	Aug-17
PL17	0018-04-052	0086-02-025	IH0035	WEBB	1.1 MI NORTH OF US 83 (SBML)	0.981 MI NORTH OF CALLAGHAN INTERCH	$ 1,464,674.00	1701	Aug-17
PL17	0018-05-086	0086-02-025	IH0035	WEBB	0.691 MI N OF UNIROYAL INT(SBML)	1.09 MI NORTH OF US 83	$ 931,453.00	1701	Aug-17
PL17	0086-02-025	0086-02-025	SH0359	WEBB	8.935 MILES EAST OF SL 20	1.515 MILES WEST OF FM 2895	$ 3,599,853.00	1701	Aug-17
PL17	3543-01-007	0086-02-025	SP0400	WEBB	NORTH ARKANSAS AVENUE	SL 20	$ 156,001.00	1701	Aug-17
PL17	0038-01-082	0086-02-025	US0083	WEBB	CIELITO-LINDO BLVD. (SBML)	ESPEJO MOLINA ROAD	$ 1,385,843.00	1701	Aug-17
PL17	0086-01-080	0086-02-025	US0083	WEBB	MARYLAND (NB)	0.046 MI NORTH OF MARKET STREET	$ 85,751.00	1701	Aug-17
PL17	0038-01-085	0086-02-025	US0083	WEBB	CHACON CREEK BRIDGE (NB)	PALO BLANCO STREET	$ 429,219.00	1701	Aug-17
PL17	0086-01-083	0086-02-025	US0083	WEBB	MARYLAND_(SB)	0.046 MI NORTH OF MARKET STREET	$ 154,353.00	1701	Aug-17
PL17	0086-01-084	0086-02-025	US0083	WEBB	IH 35 (EB)	SAN LEONARDO AVENUE	$ 131,458.00	1701	Aug-17
PL17	0086-01-085	0086-02-025	US0083	WEBB	IH 35 (WB)	SAN LEONARDO AVENUE	$ 144,941.00	1701	Aug-17
PL17	0037-08-040	0276-01-039	US0083	DIMMIT	1.641 MI NORTH OF FM 133	WEBB COUNTY LINE	$ 481,080.00	1701	Aug-17
PL17	0299-13-031	0276-01-039	BU0277N	MAVERICK	US 277 (NORTH VETERAN BLVD)	SS 240 (MAIN/CEYLON INTERSECTION)	$ 564,112.00	1701	Aug-17
PL17	1229-01-063	0276-01-039	FM1021	MAVERICK	1.507 MILES SOUTH OF FM 3443	7.56 SOUTH OF FM 3443	$ 648,560.00	1701	Aug-17
PL17	0276-01-039	0276-01-039	US0057	MAVERICK	US 277	2.887 MI EAST OF FM 481	$ 1,113,841.00	1701	Aug-17
PL17	0299-04-067	0276-01-039	US0277	MAVERICK	0.273 MI S OF FM 1665 SOUTH INT	0.378 MI SOUTH OF FM 1907	$ 155,094.00	1701	Aug-17

PL17	0299-04-069	0276-01-039	US0277	MAVERICK	0.378 MI SOUTH OF FM 1907	ELM CREEK	$	284,048.00	1701	Aug-17
PL17	0300-01-090	0276-01-039	US0277	MAVERICK	US 57	1.044 MI EAST	$	70,986.00	1701	Aug-17
PL17	0023-01-089	0276-01-039	US0090	VALVERDE	5.7 WEST OF KINNEY COUNTY LINE	KINNEY COUNTY LINE	$	291,688.00	1701	Aug-17
PL17	0160-06-029	0276-01-039	US0277	VALVERDE	2.425 MI SOUTH OF US 377	6.340 MI SOUTH OF US 377	$	175,671.00	1701	Aug-17
PL17	0160-06-030	0276-01-039	US0277	VALVERDE	US 377	2.425 MI SOUTH OF US 377	$	107,230.00	1701	Aug-17
PL17	0276-04-027	0276-01-039	US0057	ZAVALA	US 83	1.239 MILES EAST OF US 83	$	384,156.00	1701	Aug-17
PL17	2170-05-015	0018-02-078	FM2295	DUVAL	SH 16	SH 359	$	722,486.00	1701	Aug-17
PL17	0623-02-029	0018-02-078	SH0339	DUVAL	FM 716	BROOKS COUNTY LINE	$	377,403.00	1701	Aug-17
PL17	0086-10-050	0018-02-078	SH0359	DUVAL	SAN DIEGO CREEK BRIDGE	SH 44	$	20,697.00	1701	Aug-17
PL17	0018-02-078	0018-02-078	IH0035	WEBB	6.52 MI S OF FM 133_(NBML)	2.6 MI SOUTH OF FM 133	$	675,947.00	1701	Aug-17
PL17	0542-03-035	0018-02-078	US0059	WEBB	2.132 MI SOUTH OF SH 44	WEBB COUNTY LINE	$	434,150.00	1701	Aug-17
PL17	0038-01-083	0018-02-078	US0083	WEBB	ESPEJO MOLINA ROAD (SB-LANE)	ZAPATA/WEBB COUNTY LINE	$	291,864.00	1701	Aug-17
PL17	0038-01-084	0018-02-078	US0083	WEBB	ESPEJO MOLINA ROAD (NB-LANE)	ZAPATA/WEBB COUNTY LINE	$	291,864.00	1701	Aug-17
PL17	0037-10-035	0018-02-078	US0090	WEBB	3.422 MI SOUTH OF SH 44	0.613 MI SOUTH OF SS 255	$	574,762.00	1701	Aug-17
LOCAL LETTING										
	0018-02-062	0018-03-049	IH0035	LASALLE	WEBB COUNTY LINE	0.95 MILES NORTH	$	94,300.00	LOCAL	
	0018-03-049	0018-03-049	IH0035	WEBB	1000 FT S OF MARTINENA	LASALLE CO LINE	$	552,000.00	LOCAL	
PL17	0017-08-087	0017-08-087	IH 35	LA SALLE	0.235 MI SOUTH OF COTULLA ROUTE	0.235 MI NORTH OF COTULLA ROUTE	$	1,473,000.00	LOCAL	Aug-17
PL17	0922-20-015	0922-20-015	VA	LA SALLE	IH 35	SH 97	$	3,908,000.00	LOCAL	Aug-17
PL15	0922-33-149	0922-33-149	CS	WEBB	AT CHACON CREEK FROM EASTWOOD PARK	US 59	$	1,400,000		

FY 2018 LAREDO DISTRICT PROJECTS

PDP	CSJ	CCSJ	HWY	COUNTY	LIMITS_FROM	LIMITS_TO	EST_CONST_COST	WORK_PROGRAM	DIST_LET_DATE
PL18	0086-01-960		SH0359	WEBB	4.883 EAST OF SL 20	8.892 MILE EAST OF SL 20	$ 1,149,696.98	1801	Aug-18
PL18	0018-02-960		IH0035	LASALLE	4.668 MI S OF FM 133 (EFR)	2.168 MI S OF FM 133	$ 726,795.28	1801	Aug-18
PL18	0542-02-960		US0059	WEBB	Webb/Duval CL	5.71 MI WEST OF FM 2895	$ 4,610,404.48	1801	Aug-18
PL18	0542-01-960		US0059	WEBB	12 MILES E OF SL 20	1.982 MILES E OF SL 20	$ 2,019,554.53	1801	Aug-18
PL18	0542-02-961		US0059	WEBB	5.71 MI WEST OF FM 2895	7.6 MI WEST OF FM 2895	$ 371,178.13	1801	Aug-18
PL18	0542-01-961		US0059	WEBB	7.6 MI WEST OF FM 2895	12 MI EAST OF SL 20	$ 1,796,165.54	1801	Aug-18
PL18	0018-01-960		IH0035	LASALLE	1.96 MILES NORTH OF FM 133 (SBML)	0.287 MI SOUTH OF FM 3408	$ 1,240,479.09	1801	Aug-18
PL18	0037-09-960		US0083	WEBB	DIMMIT CO. LINE	3.4 MI S OF SH 44 INTERSECTION	$ 4,376,558.74	1801	Aug-18
PL18	0017-08-960		IH0035	LASALLE	1.67 MILES NORTH OF FM 468 (SBML)	8.5 MI SOUTH OF FRIO CL	$ 766,673.31	1801	Aug-18
PL18	0299-12-960		SP0317	VAL VERDE	SL 79	1.00 M EAST TO SP317 INTERSECTION	$ 90,995.65	1801	Aug-18
PL18	0018-01-961		IH0035	LASALLE	FM 133 (SBML)	1.96 MILES NORTH OF FM 133 (ML)	$ 333,936.30	1801	Aug-18
PL18	1229-01-960		FM1021	MAVERICK	US 57	0.54 MI WEST OF FM 375 (ADOLPHUS	$ 556,324.27	1801	Aug-18
PL18	0086-16-961		SL0020	WEBB	SL 20 / SH 359 INTERSECTION (NBML)	Mangana Hein	$ 461,857.67	1801	Aug-18
PL18	0018-02-961		IH0035	LASALLE	SH 44 (WFR)	FM 133	$ 612,232.90	1801	Aug-18
PL18	0017-08-961		IH0035	LASALLE	1.67 MILES NORTH OF FM 468 (NBML)	8.5 MI SOUTH OF FRIO CL	$ 766,673.31	1801	Aug-18
PL18	0018-06-960		IH0035	WEBB	0.212 MI S OF SANCHEZ (END OF CONCRETE)(NBML)	0.35 MILES SOUTH OF SL 20	$ 894,000.00	1801	Aug-18
PL18	0018-06-961		IH0035	WEBB	0.212 MI S OF SANCHEZ (END OF CONCRETE)(SBML)	0.35 MILES SOUTH OF SL 20	$ 894,000.00	1801	Aug-18
PL18	0086-01-961		SH0359	WEBB	1 MILE EAST LP 20	4.069 MI EAST	$ 316,476.16	1801	Aug-18
PL18	0018-04-960		IH0035	WEBB	1.1 MI NORTH OF US 83 (EFR)	0.945 MI NORTH OF CALLAGHAN INTC	$ 310,394.54	1801	Aug-18
PL18	0022-09-960		US0090	VAL VERDE	0.484 MI NORTH OF SPUR 406	US 277	$ 1,219,003.74	1801	Aug-18
PL18	0018-03-960		IH0035	WEBB	0.945 MI NORTH OF CALLAGHAN INTCHG (EFR)	WEBB/LA SALLE COUNTY LINE	$ 352,734.04	1801	Aug-18
PL18	0018-02-962		IH0035	LASALLE	7.038 Mi S of FM 133 (EFR)	4.668 MI S OF FM 133	$ 713,189.17	1801	Aug-18
PL18	0018-02-963		IH0035	LASALLE	2.168 MI S OF FM 133 (EFR)	.243 MI S OF FM 133	$ 825,115.22	1801	Aug-18
PL18	0160-07-030		US0277	VAL VERDE	2.66 MI S OF RE 2	US 90	$ 490,955.49	1801	Aug-18
PL18	0037-06-960		US0083	DIMMIT	0.1 MI SOUTH OF US 277	NORTH CITY LIMITS OF ASHERTON	$ 397,103.72	1801	Aug-18
PL18	0160-06-960		US0277	VAL VERDE	6.340 MI SOUTH OF US 377	2.66 MI S OF RE 2	$ 254,409.49	1801	Aug-18
PL18	0375-02-960		SH0131	KINNEY	FM 1908	Maverick CL	$ 120,528.91	1801	Aug-18
PL18	0018-05-960		IH0035	WEBB	0.287 MI N OF UNIROYAL DR (EFR)	0.62 MI N OF US 83	$ 227,213.65	1801	Aug-18
PL18	0022-04-020		US0090	VAL VERDE	TERRELL COUNTY LINE	11.3 MI E OF TERREL CO LINE	$ 670,054.00	1801	Aug-18
PL18	0022-05-960		US0090	VAL VERDE	11.3 MI E OF TERREL CO LINE	SL 25N	$ 150,437.00	1801	Aug-18
PL18	3586-01-961		SH0255	WEBB	GSA (EB)	FM 1472	$ 192,135.62	1801	Aug-18
PL18	2244-01-960		FM2359	DUVAL	SH 16	US 59	$ 3,757,000.00	1801	Aug-18
PL18	0276-04-960		US0057	ZAVALA	1.239 Miles East of US 83	FM 117	$ 681,759.86	1801	Aug-18
PL18	0300-04-960		FM0790	DIMMIT	US 277	US 83	$ 164,439.00	1801	Aug-18
PL18	0483-01-961		SH0097	LASALLE	FM 624	FM 469	$ 904,786.08	1801	Aug-18
PL18	3586-01-960		SH0255	WEBB	GSA (WB)	FM 1472	$ 167,074.45	1801	Aug-18
PL18	0276-02-960		US0057	MAVERICK	2.887 MI EAST OF FM 481	ZAVALA COUNTY LINE	$ 674,363.92	1801	Aug-18
PL18	0086-14-960		SL0020	WEBB	0.3 MI E OF MCPHERSON RD (SB)	1.68 Mi N of US 59	$ 1,460,298.05	1801	Aug-18
PL18	0086-14-961		SL0020	WEBB	0.3 MI E OF MCPHERSON RD (NB)	1.68 Mi N of US 59	$ 1,152,866.88	1801	Aug-18
PL18	0160-05-960		US0277	VAL VERDE	12.336 MI SOUTH OF EDWARDS CL	US 377	$ 944,113.81	1801	Aug-18
PL18	0160-04-961		US0277	VAL VERDE	EDWARDS CL	7.953 MI SOUTH OF EDWARDS CL	$ 337,409.82	1801	Aug-18
PL18	0328-08-960		SH0097	LASALLE	Fowlerton	McMullen Co. Line	$ 201,661.03	1801	Aug-18

PL18	0160-04-960		US0277	VAL VERDE	7.953 MI SOUTH OF EDWARDS CL	12.336 MI SOUTH OF EDWARDS CL	$ 254,050.37	1801	Aug-18
PL18	0483-01-960		SH0097	LASALLE	FM 469	2.918 MI W OF LASALLE/MCMULLEN C	$ 5,063,256.13	1801	Aug-18
PL18	0623-01-960		SH0339	DUVAL	SH 16	SH 359	$ 904,351.36	1801	Aug-18
PL18	0201-01-960		US0377	VAL VERDE	US 277	COUNTY LINE	$ 268,479.92	1801	Aug-18
PL18	0086-16-960		SL0020	WEBB	SL 20 / SH 359 INTERSECTION (SBML)	Mangana Hein	$ 1,835,276.55	1801	Aug-18
LOCAL LETTING									
PL15	0922-10-032	0000-00-000	VA	MAVERICK	FM1021,13.2MI S OF FM 2644/FM1021	WEBB/MAVERICK COUNTY LINE	$ 640,000		
	0922-00-061								

Texas Department of Transportation

2015-2018
STATEWIDE TRANSPORTATION IMROVEMENT PROGRAM
PUBLIC MEETING

COMMENT FORM

This form is provided to receive your comments regarding the 2015-2018 Statewide Transportation Improvement Program (STIP). Please use the space provided below, attaching additional pages as necessary.

Did you attend a Public Meeting? (circle one) No (Yes) **Meeting Location?** LAREDO District office

Comments:

Southbound traffic on Loop 20 NEED SIGNAGE before Clark Blvd. to let people Know about the 359 HWY Exit. CARS NAVIGATING ON RAILROAD overpass just before exit. Especially in the AM.

Pedestrian timers should be considered at crossings of Loop 20. Shiloh, Del MAR, etc.

Please Print:

Your Name: ORLANDO NAVARRO

Address: 2801 E. Montgomery
LAREDO, TX 78043