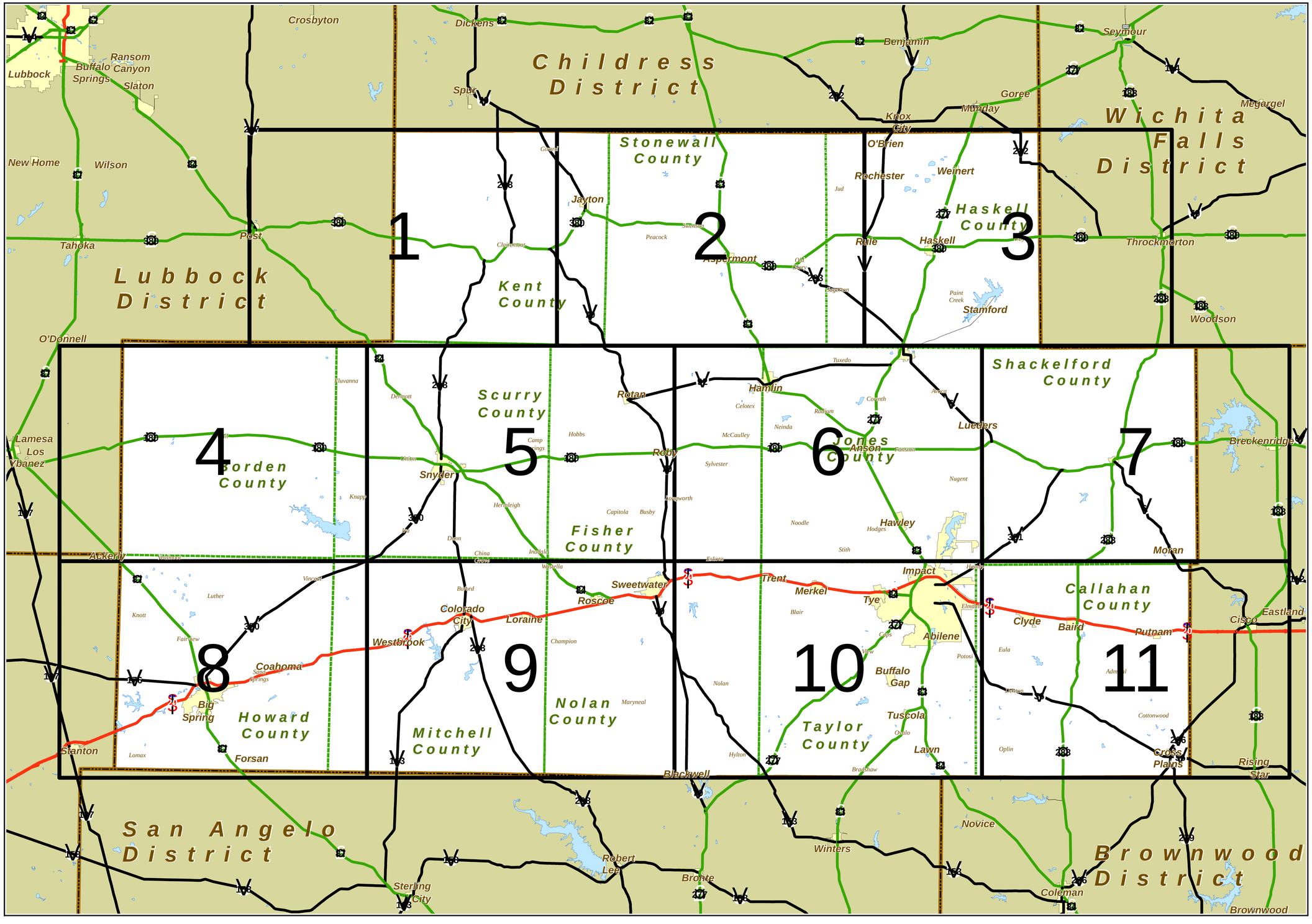

COPYRIGHT 2014 by the Texas Department of Transportation.
All rights reserved.

NOTICE: This map has been prepared for internal use by the Texas Department of Transportation. Accuracy is limited to the validity of available data.

ABILENE DISTRICT KEY TO SHEETS

PREPARED BY THE
Texas Department of Transportation
Transportation Planning and Programming Division
IN COOPERATION WITH THE
U.S. Department of Transportation

3

KEY TO BASE SHEETS

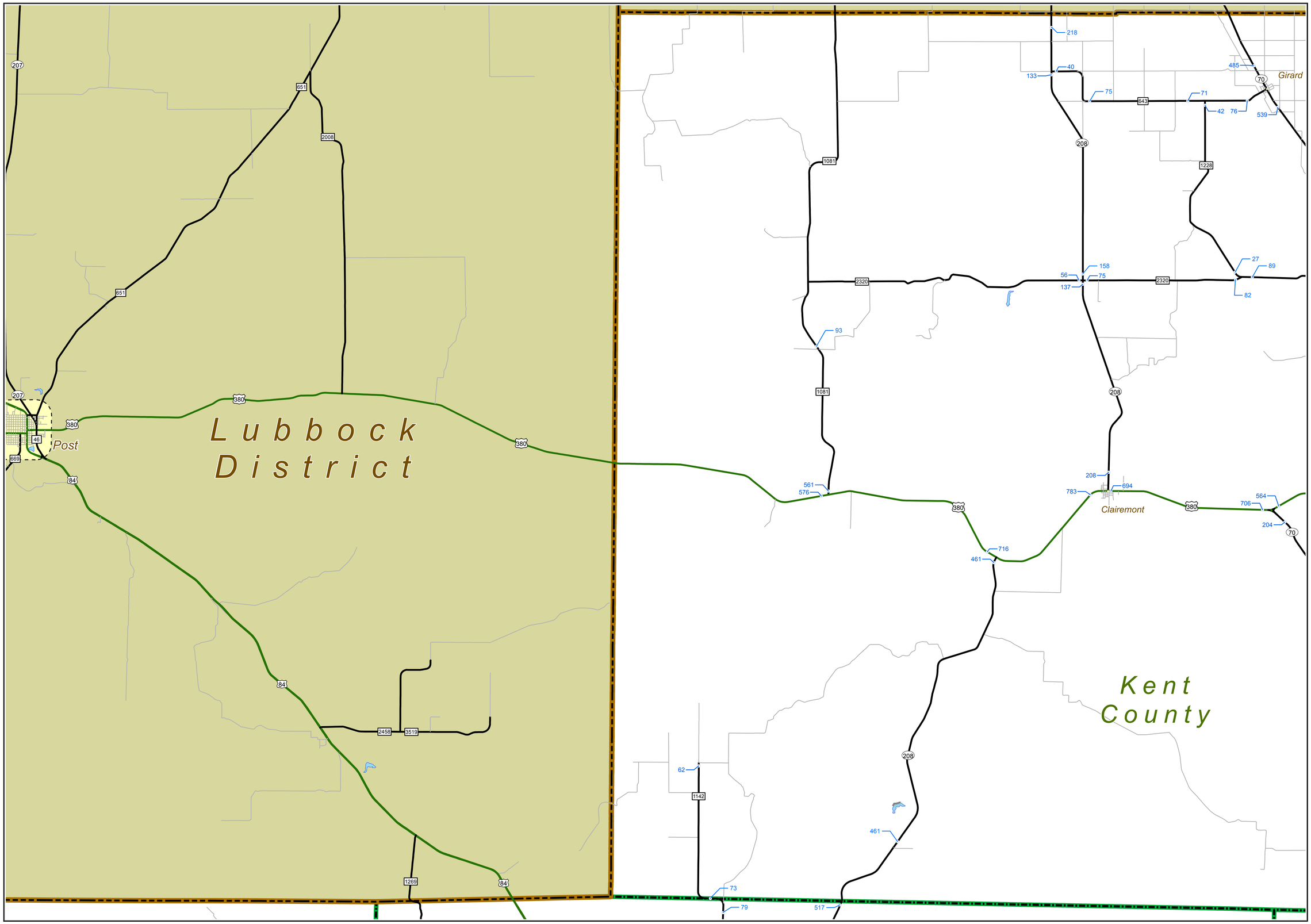

AADT
Towns
Rds & Streets
IH
BI
US
BU

UA UP SH BS SL SS FM
RM BF FS RE RR RS PR

Lakes
Cities
District
County

COPYRIGHT 2014 by the Texas Department of Transportation. All rights reserved.

NOTICE: This map has been prepared for internal use by the Texas Department of Transportation. Accuracy is limited to the validity of available data.

Miles
0 1 2 3 4

2013 ABILENE DISTRICT TRAFFIC MAP

PREPARED BY THE
Texas Department of Transportation
Transportation Planning and Programming Division
IN COOPERATION WITH THE
U.S. Department of Transportation

N

Texas Department of Transportation

Sheet 1 of 11 Base Sheets

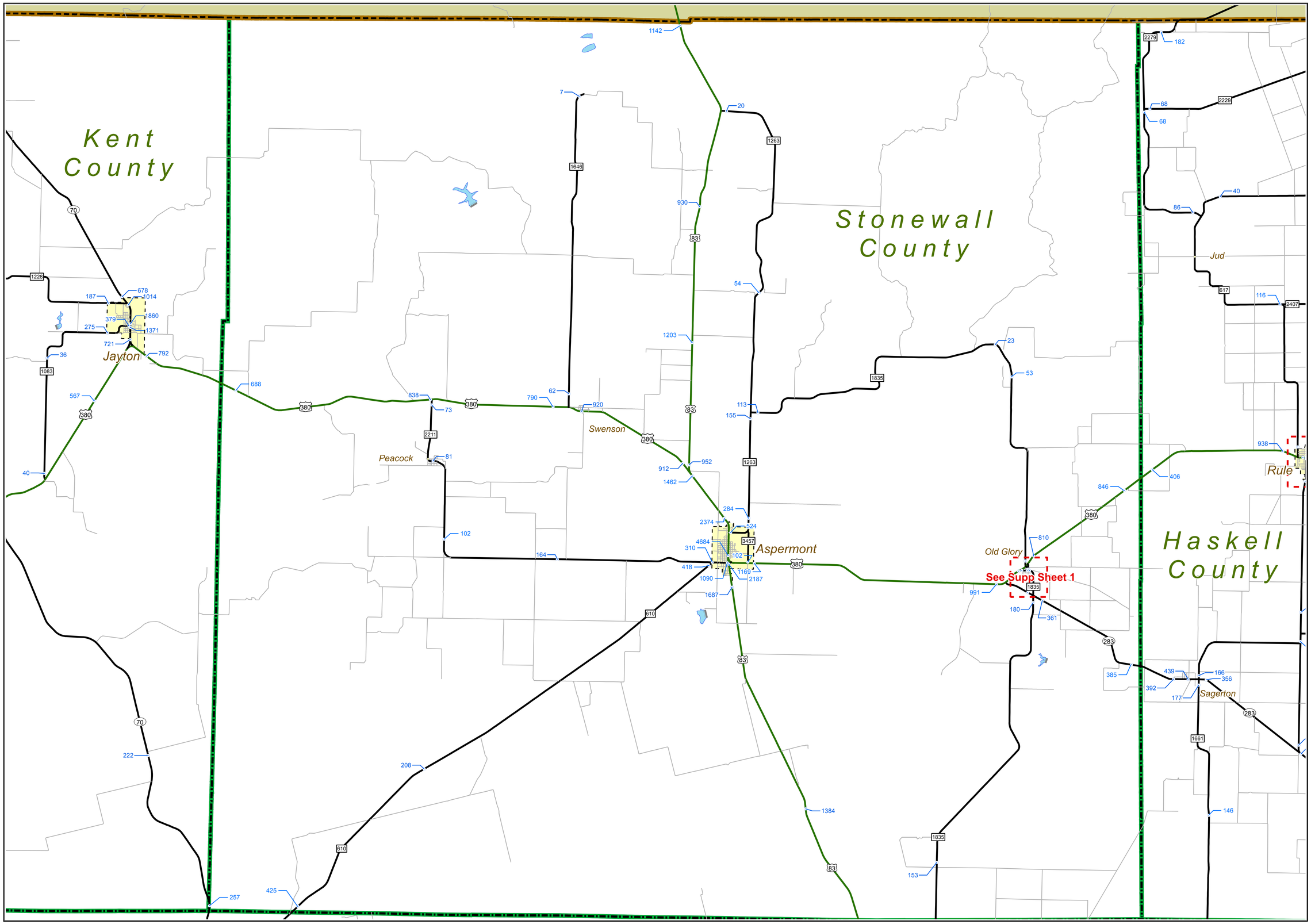

AADT
Towns
Rds & Streets
IH
BI
US
BU

UA UP SH BS SL SS FM
RM BF FS RE RR RS PR

Lakes
Cities
District
County

COPYRIGHT 2014 by the Texas Department of Transportation. All rights reserved.

NOTICE: This map has been prepared for internal use by the Texas Department of Transportation. Accuracy is limited to the validity of available data.

Miles
0 1 2 3 4

2013 ABILENE DISTRICT TRAFFIC MAP

PREPARED BY THE
Texas Department of Transportation
Transportation Planning and Programming Division
IN COOPERATION WITH THE
U.S. Department of Transportation

N

Texas Department of Transportation

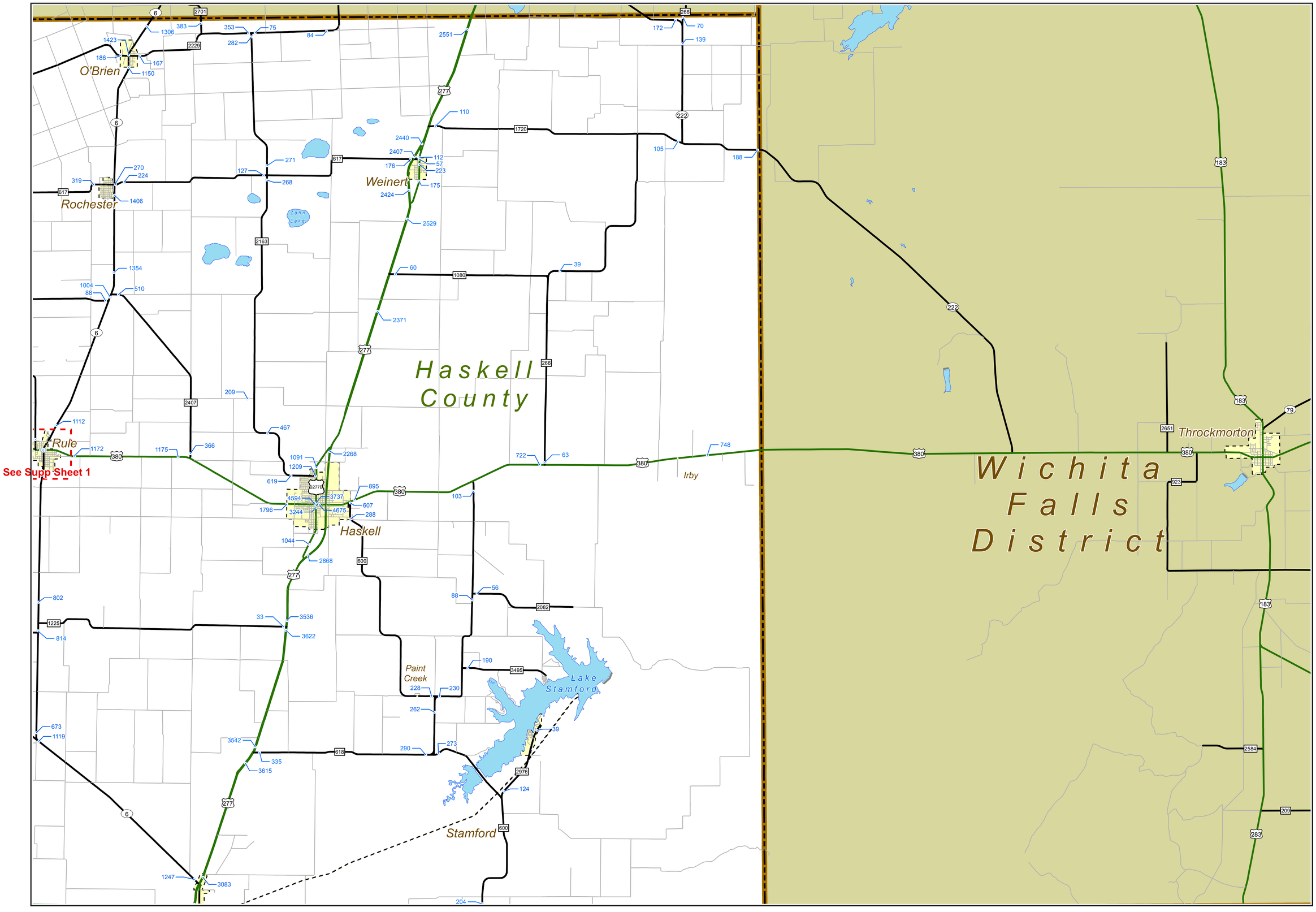

AADT
Towns
Rds & Streets
IH
BI
US
BU
UA
UP
SH
BS
SL
SS
FM
RM
BF
FS
RE
RR
RS
PR
Lakes
Cities
District
County

COPYRIGHT 2014 by the Texas Department of Transportation. All rights reserved.

NOTICE: This map has been prepared for internal use by the Texas Department of Transportation. Accuracy is limited to the validity of available data.

Miles
0 1 2 3 4

2013 ABILENE DISTRICT TRAFFIC MAP

PREPARED BY THE
Texas Department of Transportation
Transportation Planning and Programming Division
IN COOPERATION WITH THE
U.S. Department of Transportation

N

Texas Department of Transportation

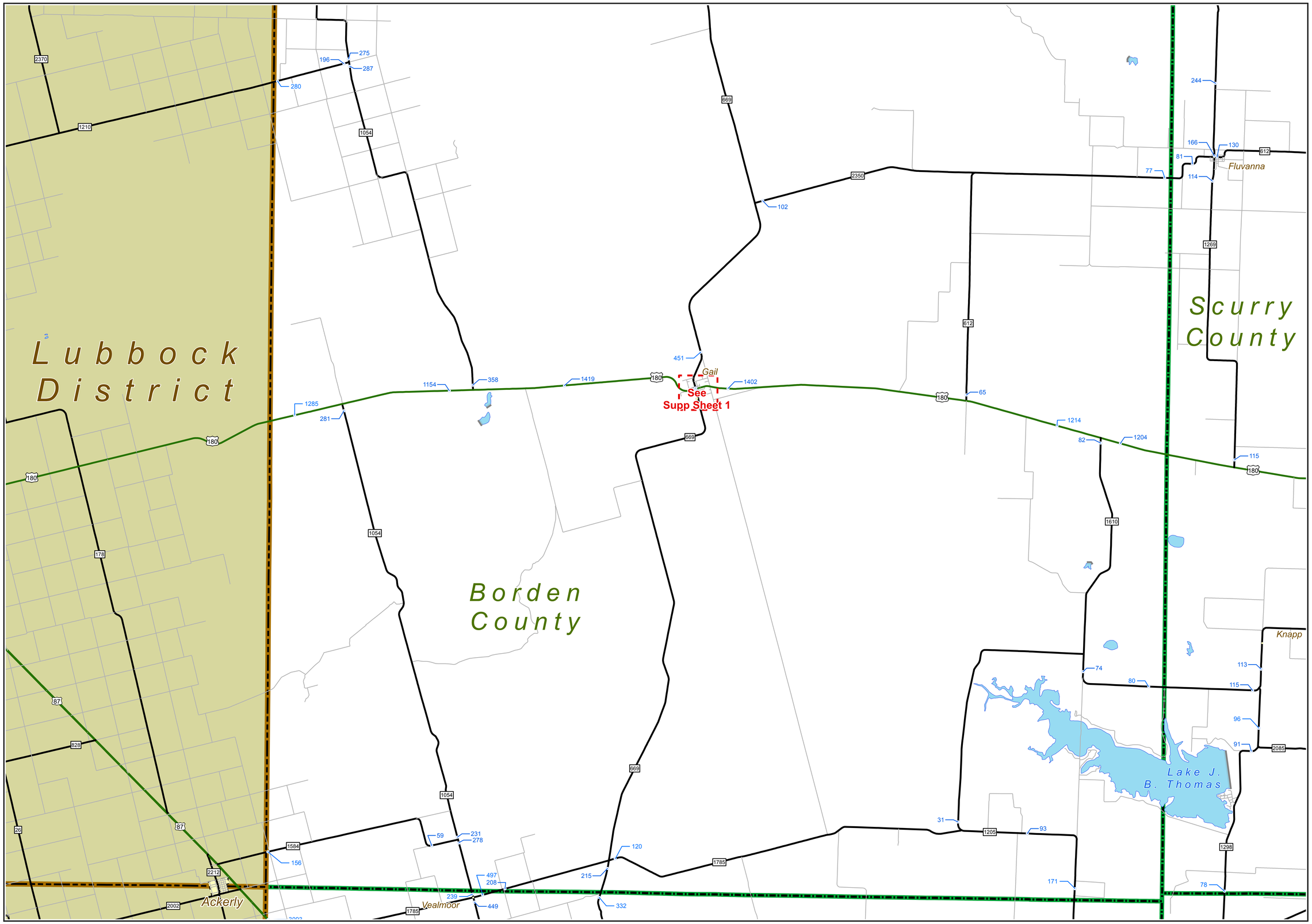

AADT
Towns
Rds & Streets
IH
BI
US
BU
UA
UP
SH
BS
SL
SS
FM
RM
BF
FS
RE
RR
RS
PR
Lakes
Cities
District
County

COPYRIGHT 2014 by the Texas Department of Transportation. All rights reserved.

NOTICE: This map has been prepared for internal use by the Texas Department of Transportation. Accuracy is limited to the validity of available data.

Miles
0 1 2 3 4

2013 ABILENE DISTRICT TRAFFIC MAP

PREPARED BY THE
Texas Department of Transportation
Transportation Planning and Programming Division
IN COOPERATION WITH THE
U.S. Department of Transportation

N

Texas Department of Transportation

Sheet 4 of 11 Base Sheets

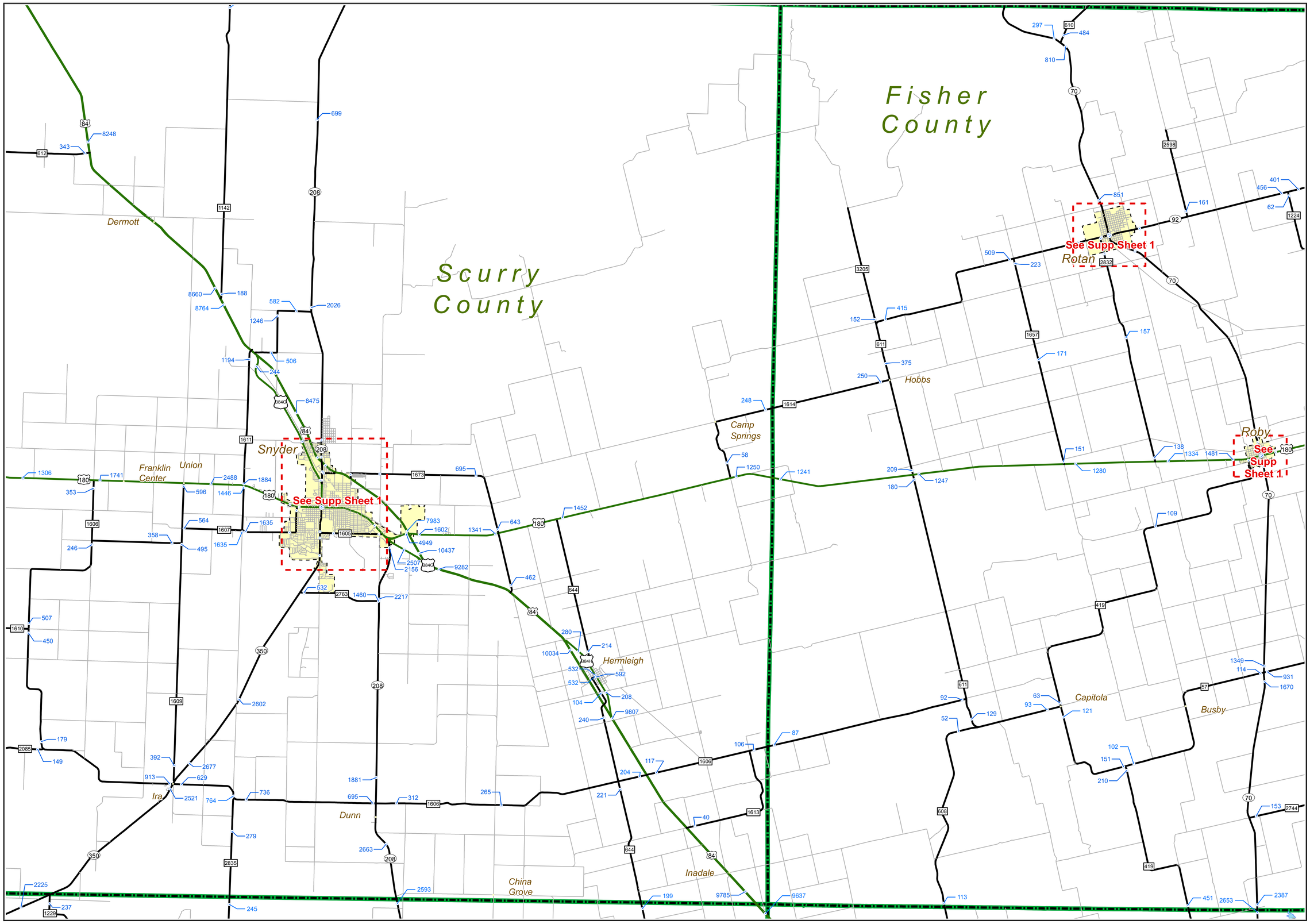

AADT
Towns
Rds & Streets
IH
BI
US
BU

UA UP SH BS SL SS FM
RM BF FS RE RR RS PR

Lakes
Cities
District
County

COPYRIGHT 2014 by the Texas Department of Transportation. All rights reserved.

NOTICE: This map has been prepared for internal use by the Texas Department of Transportation. Accuracy is limited to the validity of available data.

Miles
0 1 2 3 4

2013 ABILENE DISTRICT TRAFFIC MAP

PREPARED BY THE
Texas Department of Transportation
Transportation Planning and Programming Division
IN COOPERATION WITH THE
U.S. Department of Transportation

N

Texas Department of Transportation

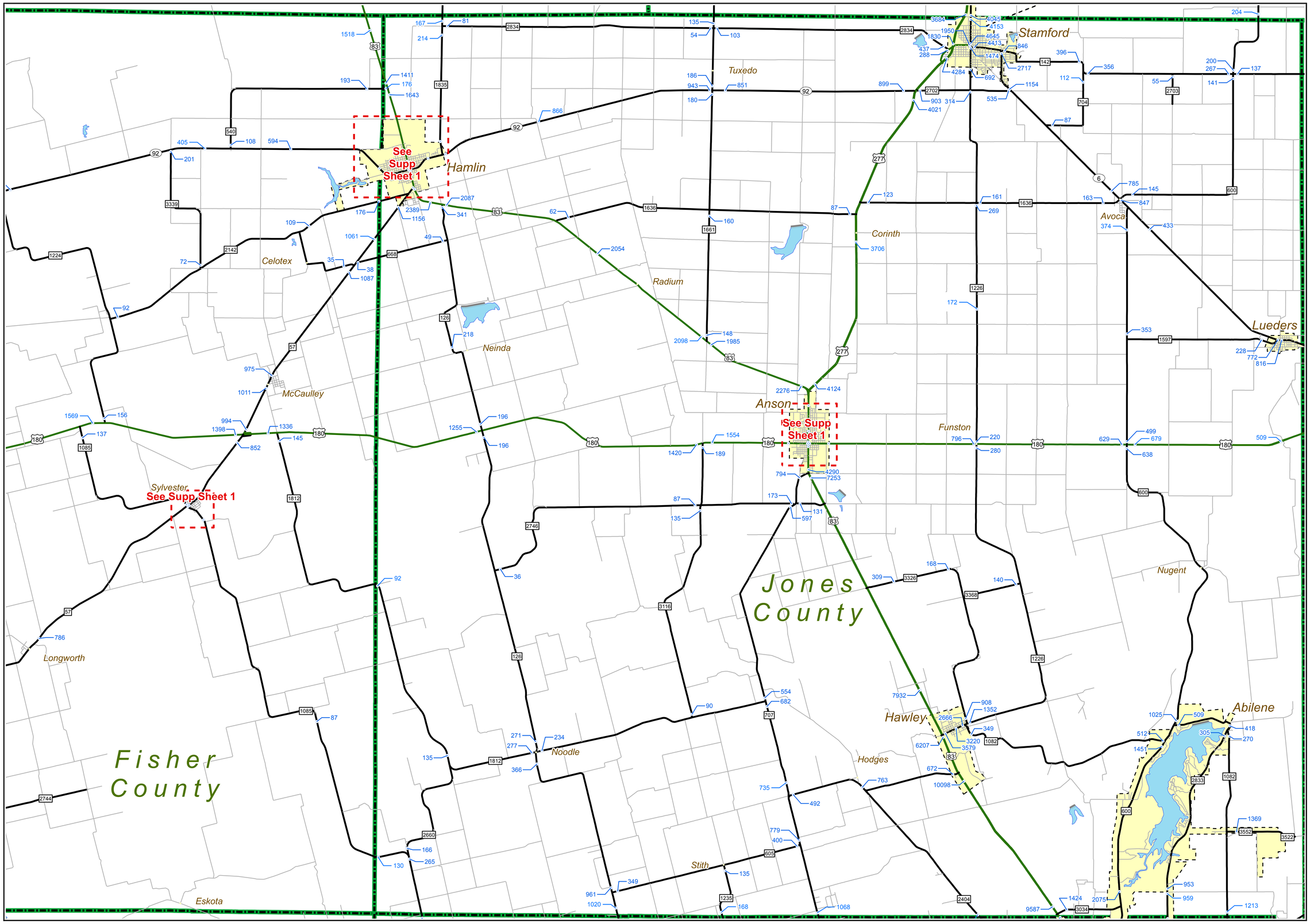

AADT
Towns
Rds & Streets
IH
BI
US
BU

UA UP SH BS SL SS FM
RM BF FS RE RR RS PR

Lakes
Cities
District
County

COPYRIGHT 2014 by the Texas Department of Transportation. All rights reserved.

NOTICE: This map has been prepared for internal use by the Texas Department of Transportation. Accuracy is limited to the validity of available data.

Miles
0 1 2 3 4

2013 ABILENE DISTRICT TRAFFIC MAP

PREPARED BY THE
Texas Department of Transportation
Transportation Planning and Programming Division
IN COOPERATION WITH THE
U.S. Department of Transportation

N

Texas Department of Transportation

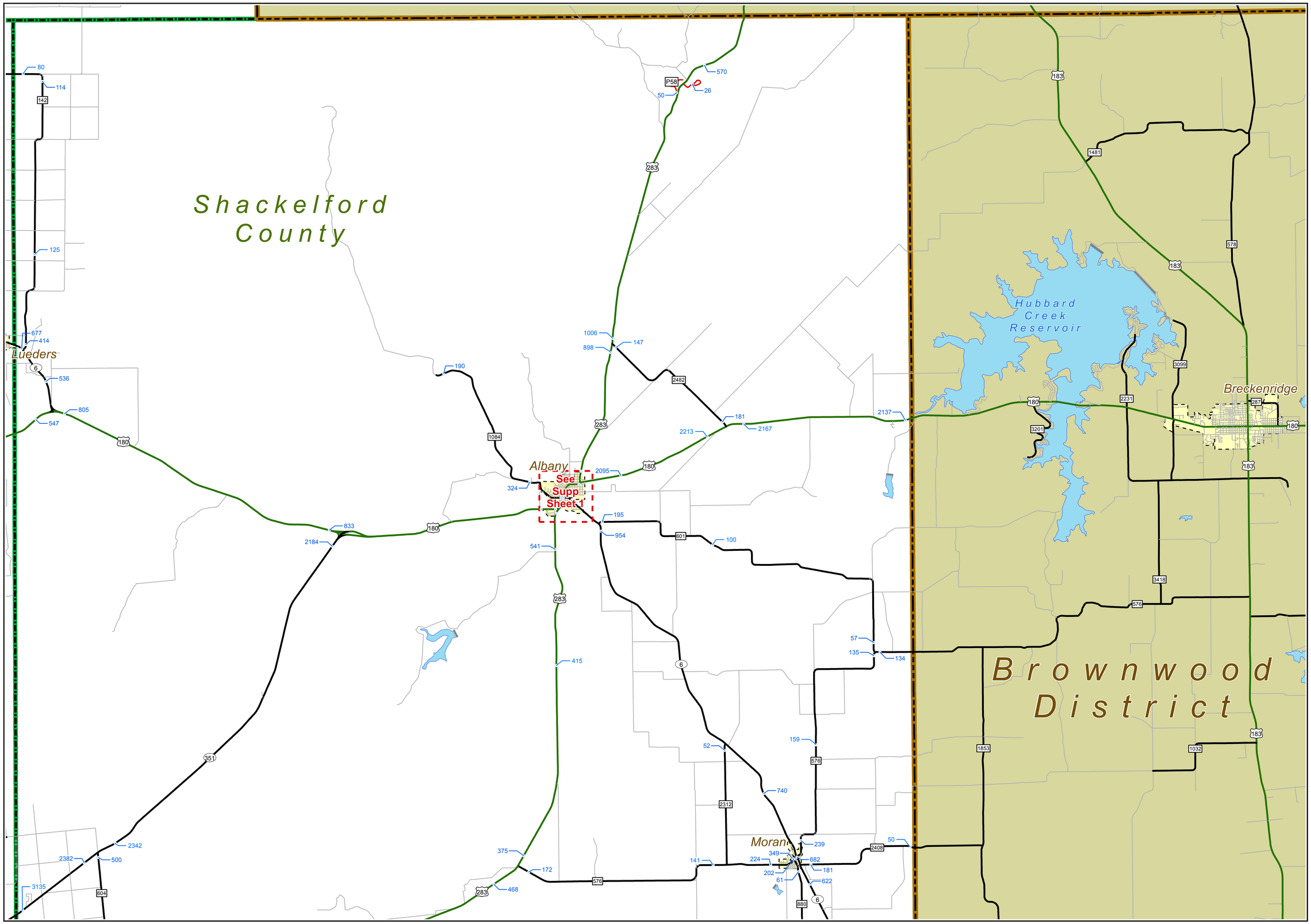

AADT
Towns
Rds & Streets
IH
BI
US
BU

UA UP SH BS SL SS FM
RM BF FS RE RR RS PR

Lakes
Cities
District
County

COPYRIGHT 2014 by the Texas Department of Transportation. All rights reserved.

NOTICE: This map has been prepared for internal use by the Texas Department of Transportation. Accuracy is limited to the validity of available data.

Miles
0 1 2 3 4

2013 ABILENE DISTRICT TRAFFIC MAP

PREPARED BY THE
Texas Department of Transportation
Transportation Planning and Programming Division
IN COOPERATION WITH THE
U.S. Department of Transportation

N

Texas Department of Transportation

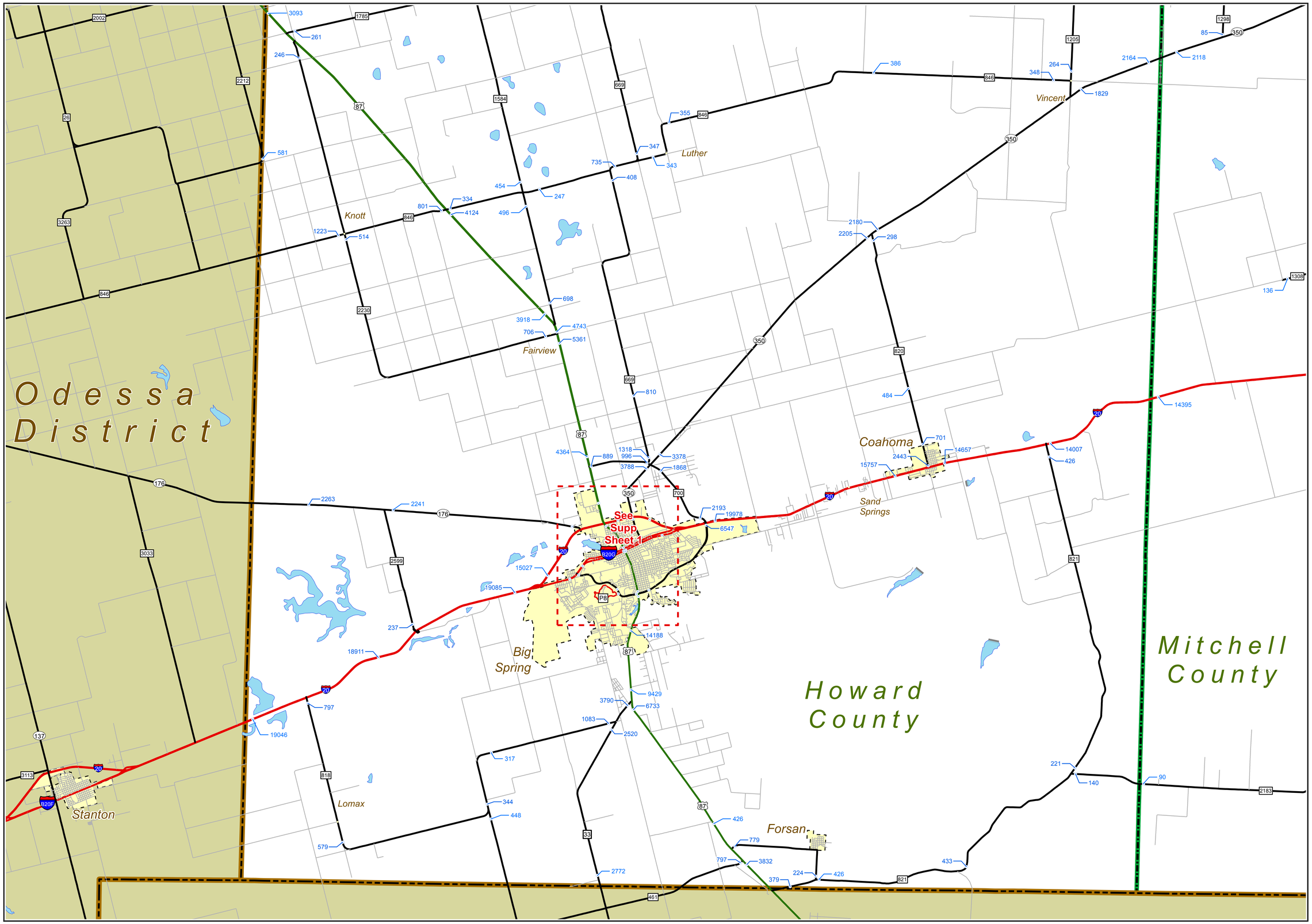

AADT
Towns
Rds & Streets
IH
BI
US
BU
UA
UP
SH
BS
SL
SS
FM
RM
BF
FS
RE
RR
RS
PR
Lakes
Cities
District
County

COPYRIGHT 2014 by the Texas Department of Transportation. All rights reserved.

NOTICE: This map has been prepared for internal use by the Texas Department of Transportation. Accuracy is limited to the validity of available data.

Miles
0 1 2 3 4

2013 ABILENE DISTRICT TRAFFIC MAP

PREPARED BY THE
Texas Department of Transportation
Transportation Planning and Programming Division
IN COOPERATION WITH THE
U.S. Department of Transportation

N

Texas Department of Transportation

Sheet 8 of 11 Base Sheets

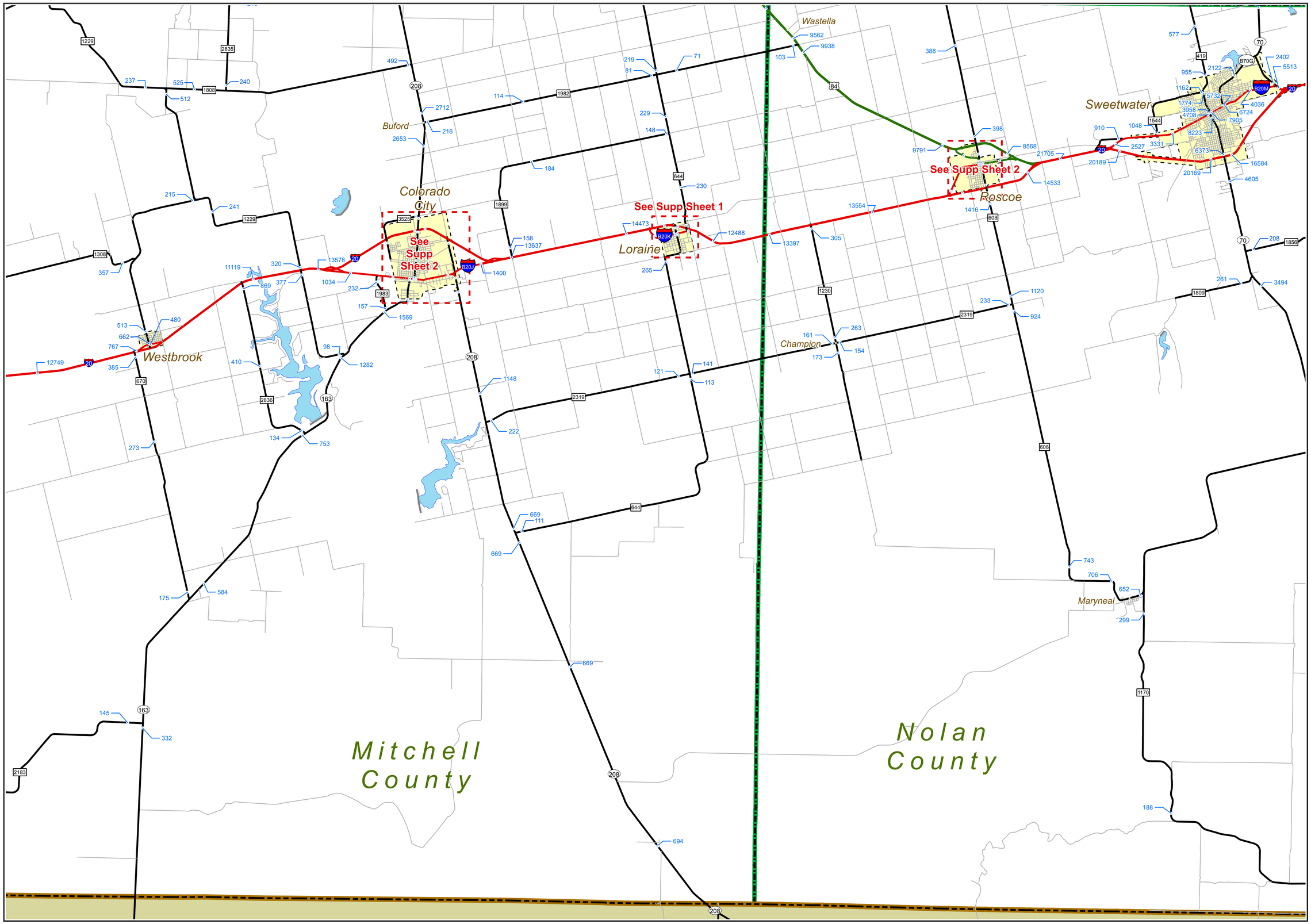

AADT
Towns
Rds & Streets
IH
BI
US
BU
UA
UP
SH
BS
SL
SS
FM
RM
BF
FS
RE
RR
RS
PR
Lakes
Cities
District
County

COPYRIGHT 2014 by the Texas Department of Transportation. All rights reserved.

NOTICE: This map has been prepared for internal use by the Texas Department of Transportation. Accuracy is limited to the validity of available data.

Miles
0 1 2 3 4

2013 ABILENE DISTRICT TRAFFIC MAP

PREPARED BY THE
Texas Department of Transportation
Transportation Planning and Programming Division
IN COOPERATION WITH THE
U.S. Department of Transportation

N

Texas Department of Transportation

2013 ABILENE DISTRICT TRAFFIC MAP

PREPARED BY THE

Texas Department of Transportation

Transportation Planning and Programming Division

IN COOPERATION WITH THE

U.S. Department of Transportation

Nolan County

Taylor County

Sweetwater

Trent

Merkel

Tye

Abilene

Impact

Hamby

Elmdale

Potosi

Blair

Caps

View

Buffalo Gap

Nolan

Hylton

Blackwell

Bradshaw

Tuscola

Ovalo

Lawn

See Supp Sheet 2

AADT
Towns
Rds & Streets
IH
BI
US
BU
UA
UP
SH
BS
SL
SS
FM
RM
BF
FS
RE
RR
RS
PR
Lakes
Cities
District
County

COPYRIGHT 2014 by the Texas Department of Transportation. All rights reserved.

NOTICE: This map has been prepared for internal use by the Texas Department of Transportation. Accuracy is limited to the validity of available data.

Miles
0 1 2 3 4

N

Texas Department of Transportation

2013 ABILENE DISTRICT TRAFFIC MAP

PREPARED BY THE

Texas Department of Transportation

Transportation Planning and Programming Division

IN COOPERATION WITH THE

U.S. Department of Transportation

Callahan County

Clyde
Baird
Putnam
Cisco
Eula
Admiral
Denton
Cottonwood
Cross Plains
Oplin
Rising Star

See Supp Sheet 2

AADT
Towns
Rds & Streets
IH
BI
US
BU
UA
UP
SH
BS
SL
SS
FM
RM
BF
FS
RE
RR
RS
PR
Lakes
Cities
District
County

Miles
0 1 2 3 4

N

COPYRIGHT 2014 by the Texas Department of Transportation. All rights reserved.

NOTICE: This map has been prepared for internal use by the Texas Department of Transportation. Accuracy is limited to the validity of available data.

Texas Department of Transportation