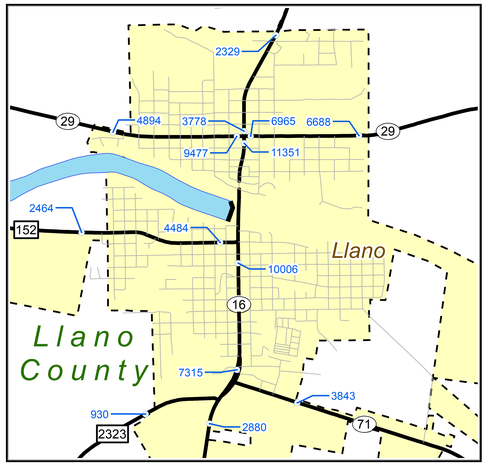

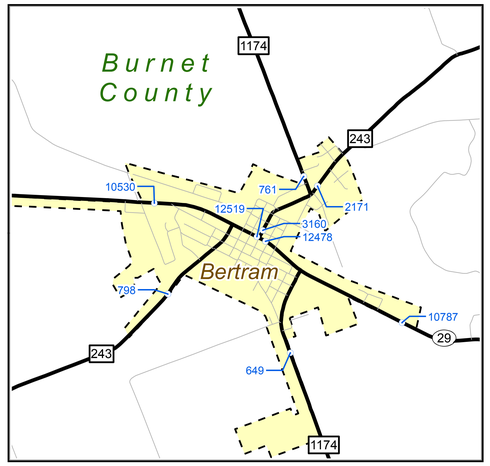

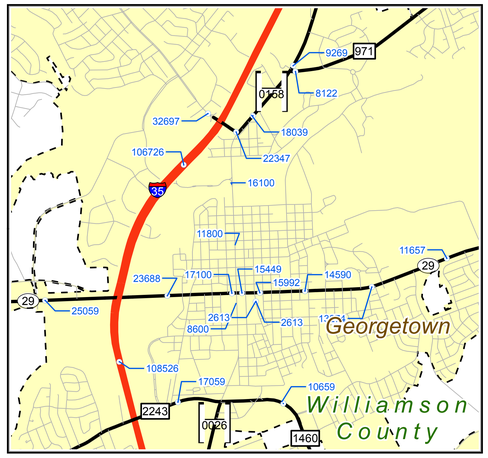

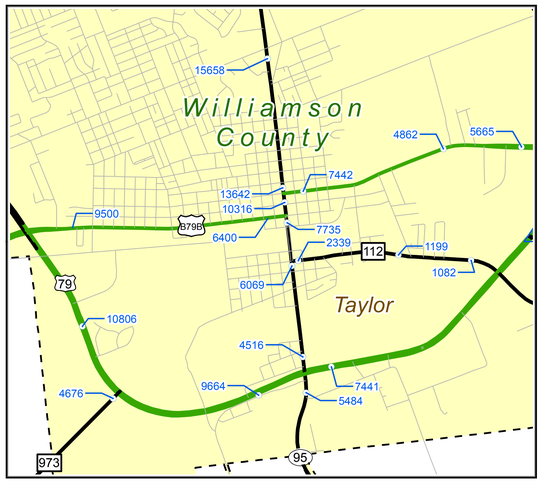

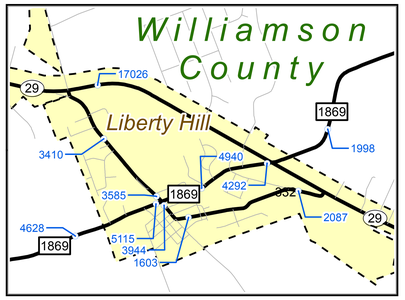

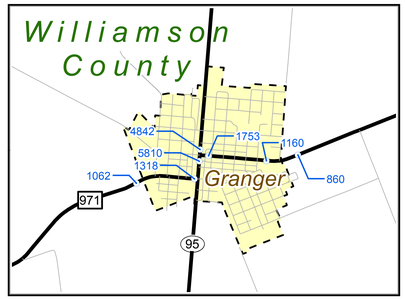

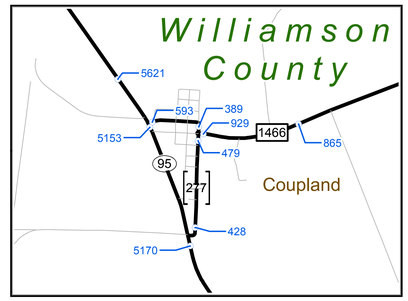

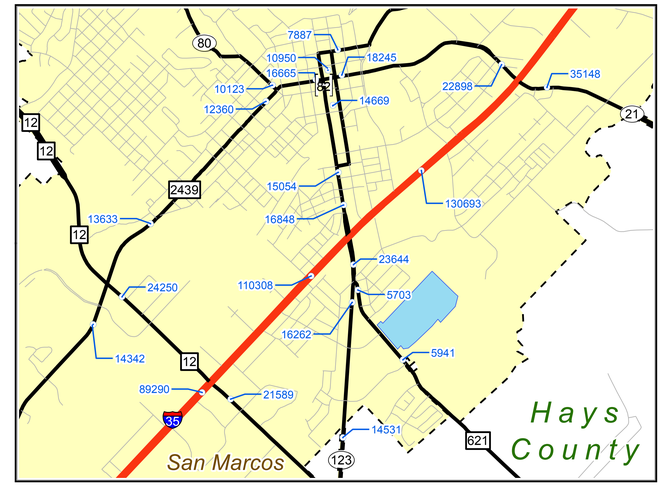

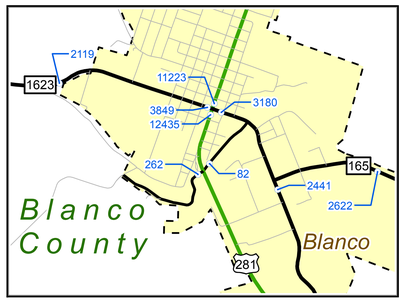

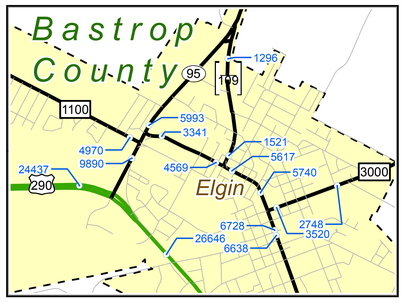

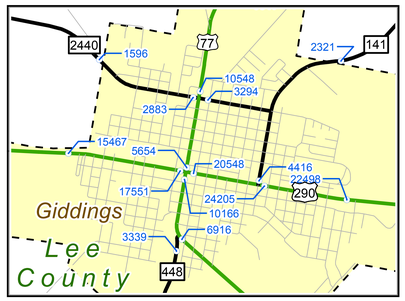

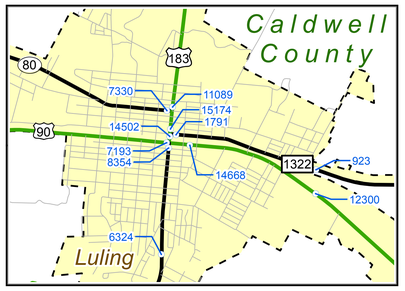

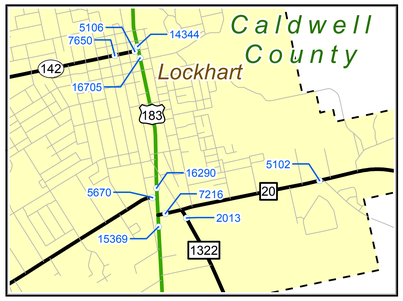

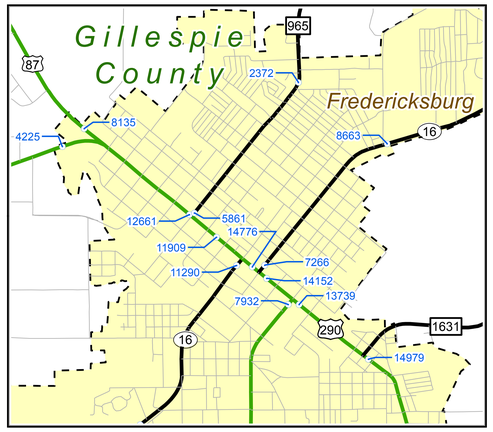

AADT
Rds & Streets
BF
BI
BS
BU
FM
FS
IH
PR
RE
RM
RR
RS
SH
SL
SS
UA
UP
US
Dams
Lakes
Cities
County

COPYRIGHT 2014 by the Texas Department of Transportation.
All rights reserved.

NOTICE: This map has been prepared for internal use by the Texas Department of Transportation. Accuracy is limited to the validity of available data.

N

2013 AUSTIN DISTRICT TRAFFIC MAP

PREPARED BY THE
Texas Department of Transportation
Transportation Planning and Programming Division
IN COOPERATION WITH THE
U.S. Department of Transportation

0 0.5 1 2 Miles

Texas Department of Transportation

SUPPLEMENTARY SHEET 1 OF 1