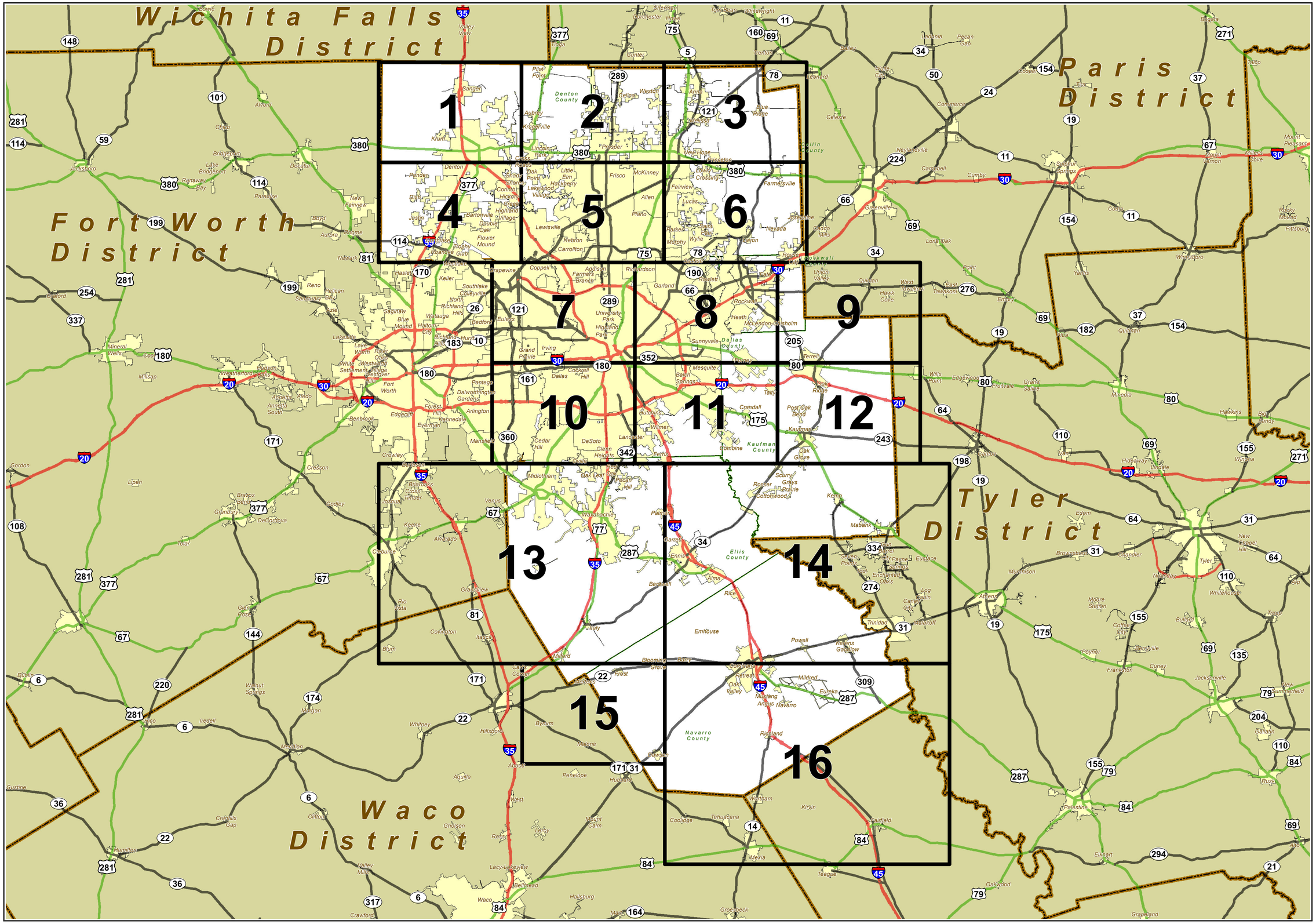

DALLAS DISTRICT KEY TO SHEETS

PREPARED BY THE

Texas Department of Transoportation

Transportation Planning and Programming Division

IN COOPERATION WITH THE

U.S. DEPARTMENT OF TRANSPORTATION

N

Copyright 2014 by the Texas Department of Transportation.
All rights reserved.

NOTICE: This map has been prepared for tinternal use by the Texas Department of Transportation. Accuracy is limited to the validity of avialable data.

Texas Department of Transportation

KEY TO BASE SHEETS

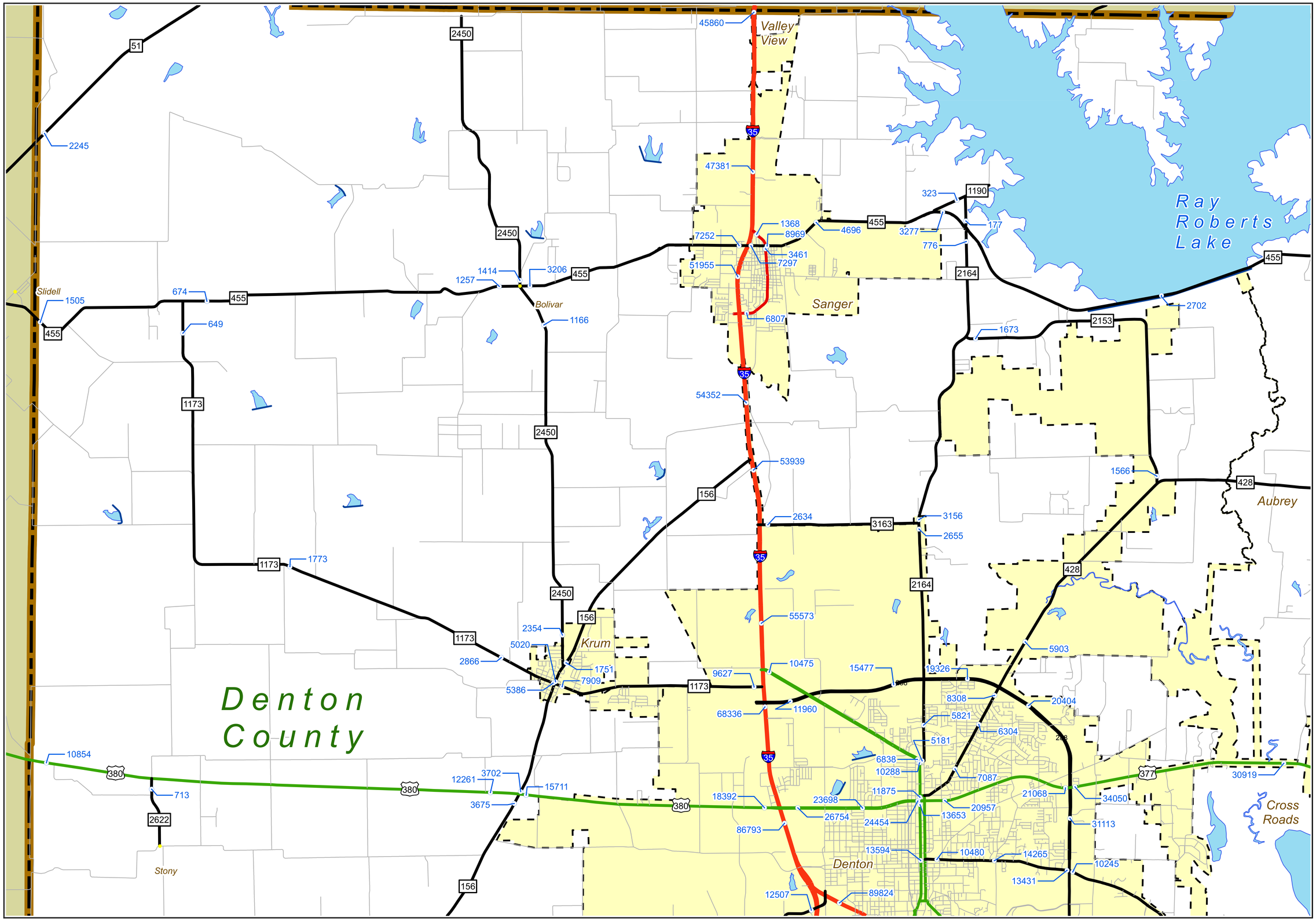

AADT
Towns
Rds_St
BF
BI
BS
BU
FM
FS
IH
PR
RE
RM
RR
RS
SH
SL
SS
Toll
UA
UP
US
Dams
Lakes
Cities
County
District

COPYRIGHT 2014 by the Texas Department of Transportation.
All rights reserved.

NOTICE: This map has been prepared for internal use by the Texas Department of Transportation. Accuracy is limited to the validity of available data.

Miles
0 1 2

2013 DALLAS DISTRICT TRAFFIC MAP

PREPARED BY THE
Texas Department of Transportation
Transportation Planning and Programming Division
IN COOPERATION WITH THE
U.S. Department of Transportation

N

Texas Department of Transportation

SHEET 1 OF 22 BASE SHEETS

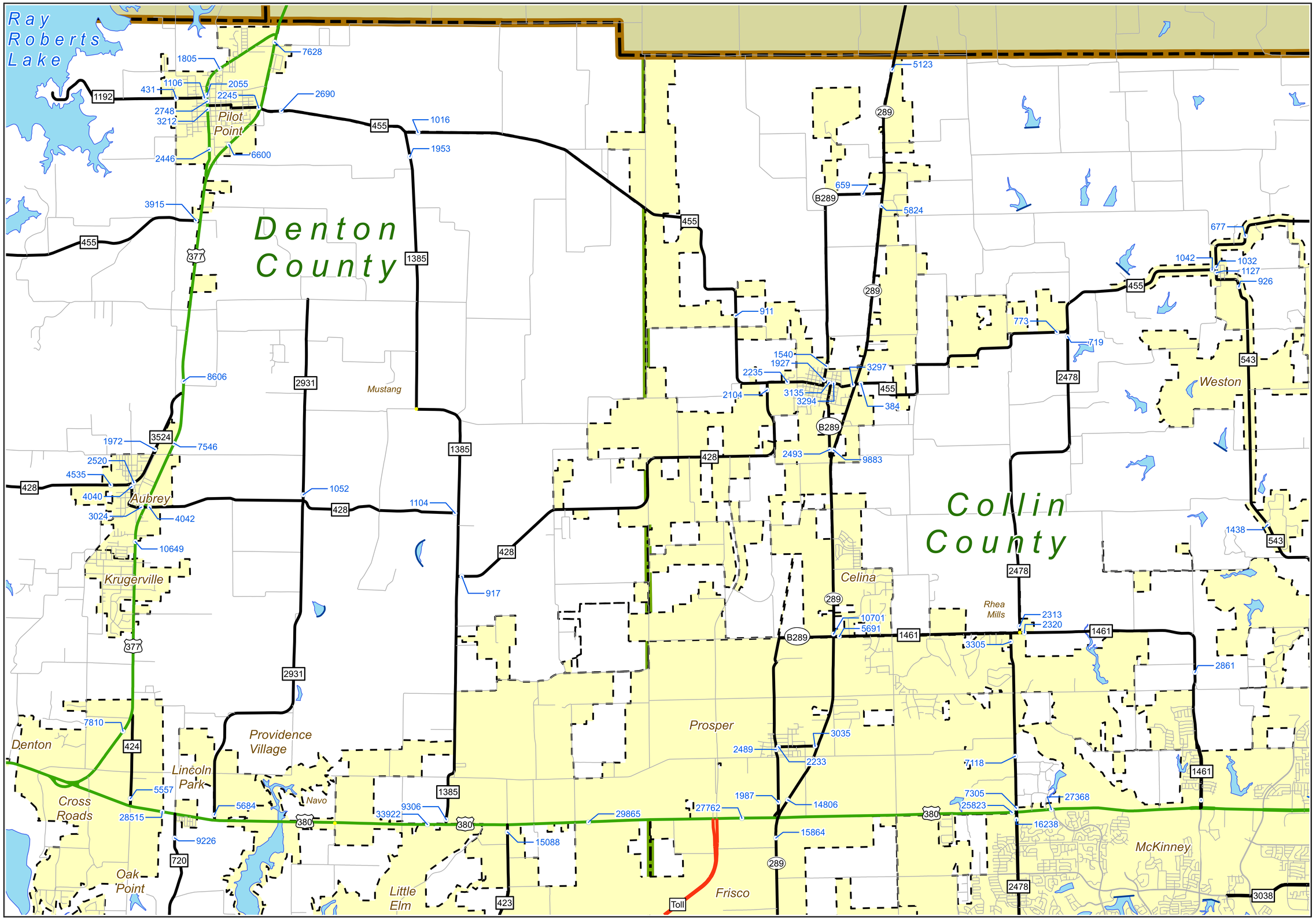

AADT
Towns
Rds_St
BF
BI
BS
BU
FM
FS
IH
PR
RE
RM
RR
RS
SH
SL
SS
Toll
UA
UP
US
Dams
Lakes
Cities
County
District

COPYRIGHT 2014 by the Texas Department of Transportation. All rights reserved.

NOTICE: This map has been prepared for internal use by the Texas Department of Transportation. Accuracy is limited to the validity of available data.

Miles
0 1 2

2013 DALLAS DISTRICT TRAFFIC MAP

PREPARED BY THE
Texas Department of Transportation
Transportation Planning and Programming Division
IN COOPERATION WITH THE
U.S. Department of Transportation

N

Texas Department of Transportation

SHEET 2 OF 22 BASE SHEETS

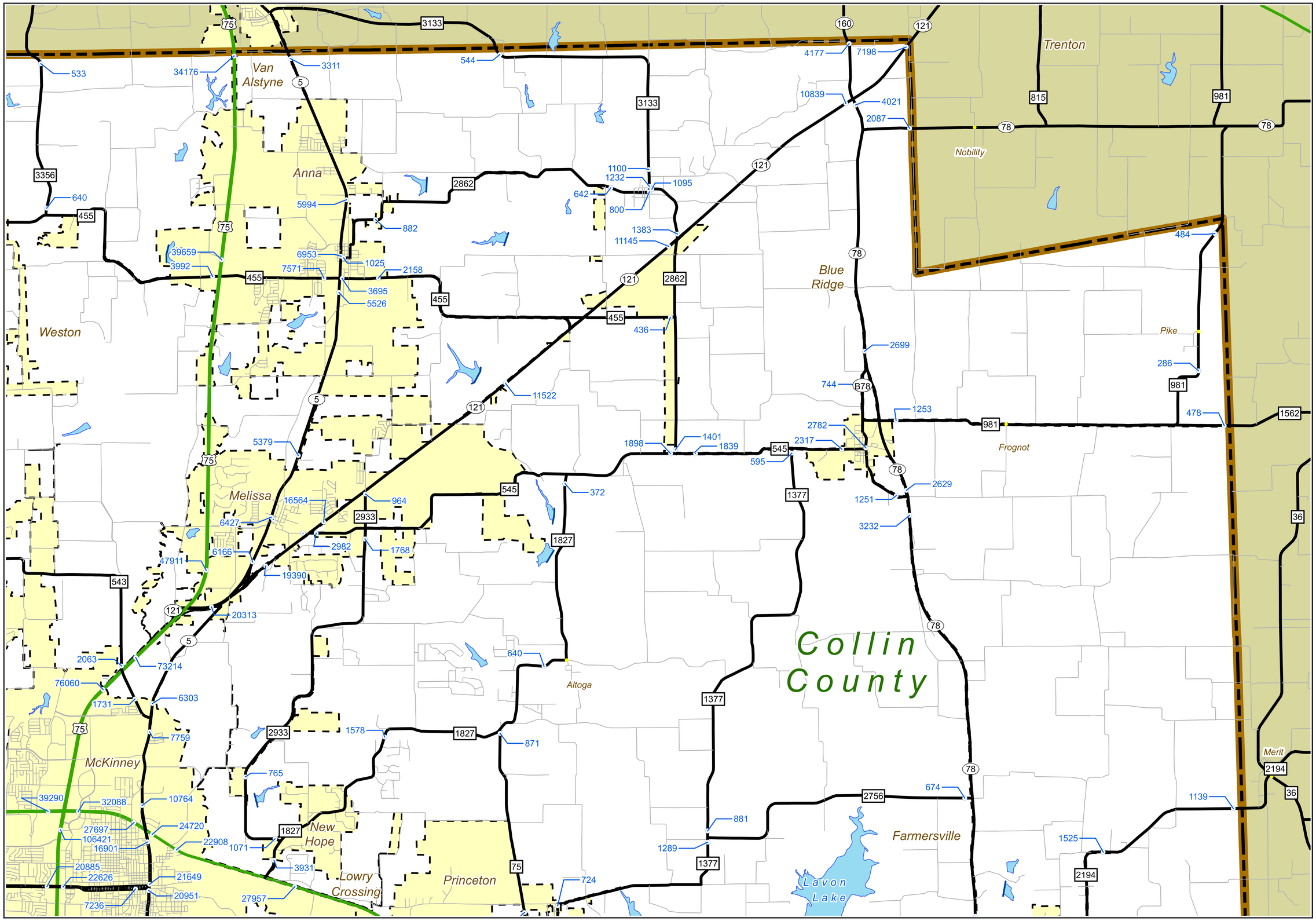

AADT
Towns
Rds_St
BF
BI
BS
BU
FM
FS
IH
PR
RE
RM
RR
RS
SH
SL
SS
Toll
UA
UP
US
Dams
Lakes
Cities
County
District

COPYRIGHT 2014 by the Texas Department of Transportation. All rights reserved.

NOTICE: This map has been prepared for internal use by the Texas Department of Transportation. Accuracy is limited to the validity of available data.

Miles
0 1 2

2013 DALLAS DISTRICT TRAFFIC MAP

PREPARED BY THE

Texas Department of Transportation
Transportation Planning and Programming Division

IN COOPERATION WITH THE

U.S. Department of Transportation

N

Texas Department of Transportation

SHEET 3 OF 22 BASE SHEETS

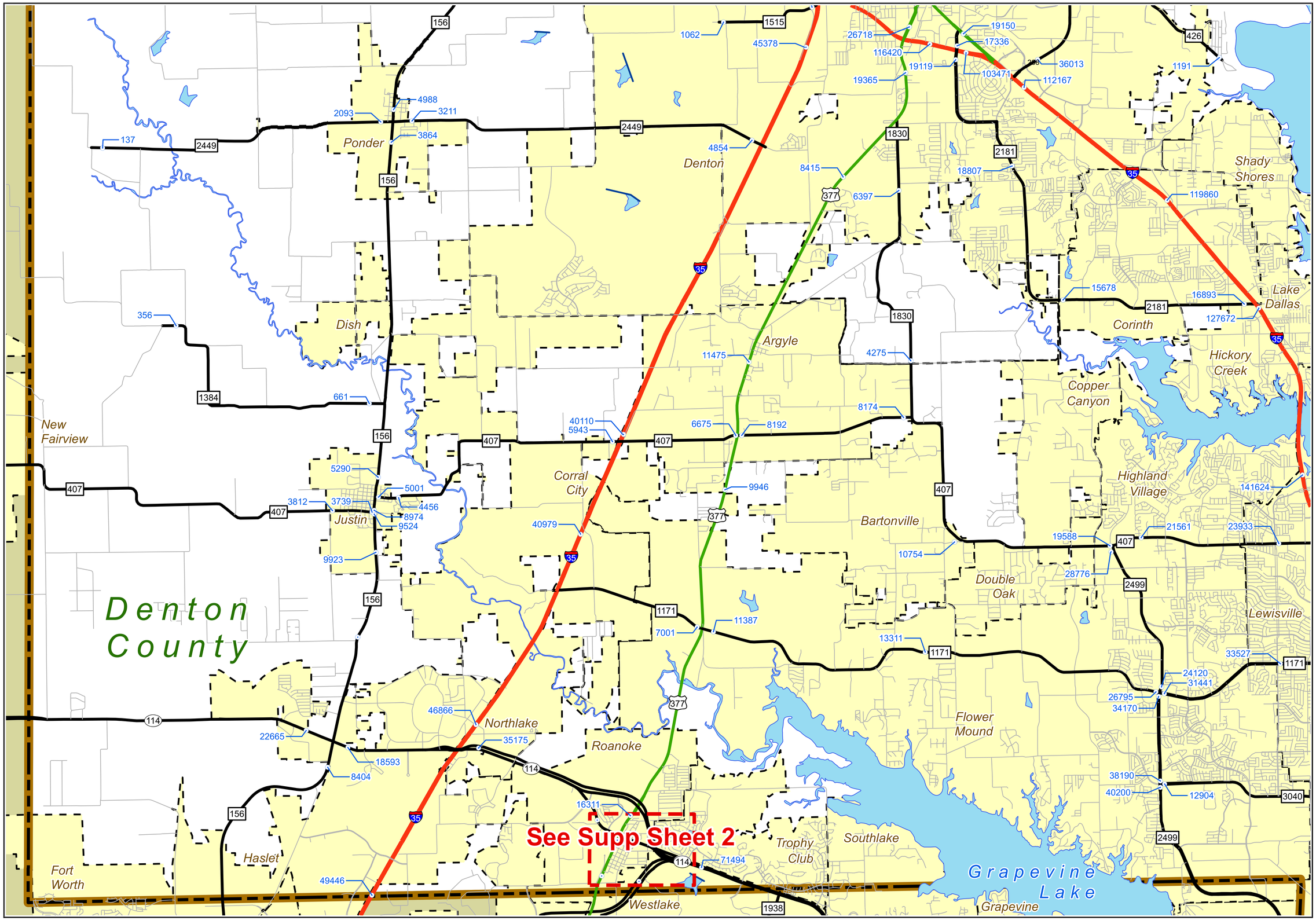

AADT
Towns
Rds_St
BF
BI
BS
BU
FM
FS
IH
PR
RE
RM
RR
RS
SH
SL
SS
Toll
UA
UP
US
Dams
Lakes
Cities
County
District

COPYRIGHT 2014 by the Texas Department of Transportation. All rights reserved.

NOTICE: This map has been prepared for internal use by the Texas Department of Transportation. Accuracy is limited to the validity of available data.

Miles
0 1 2

2013 DALLAS DISTRICT TRAFFIC MAP

PREPARED BY THE
Texas Department of Transportation
Transportation Planning and Programming Division
IN COOPERATION WITH THE
U.S. Department of Transportation

N

Texas Department of Transportation

SHEET 4 OF 22 BASE SHEETS

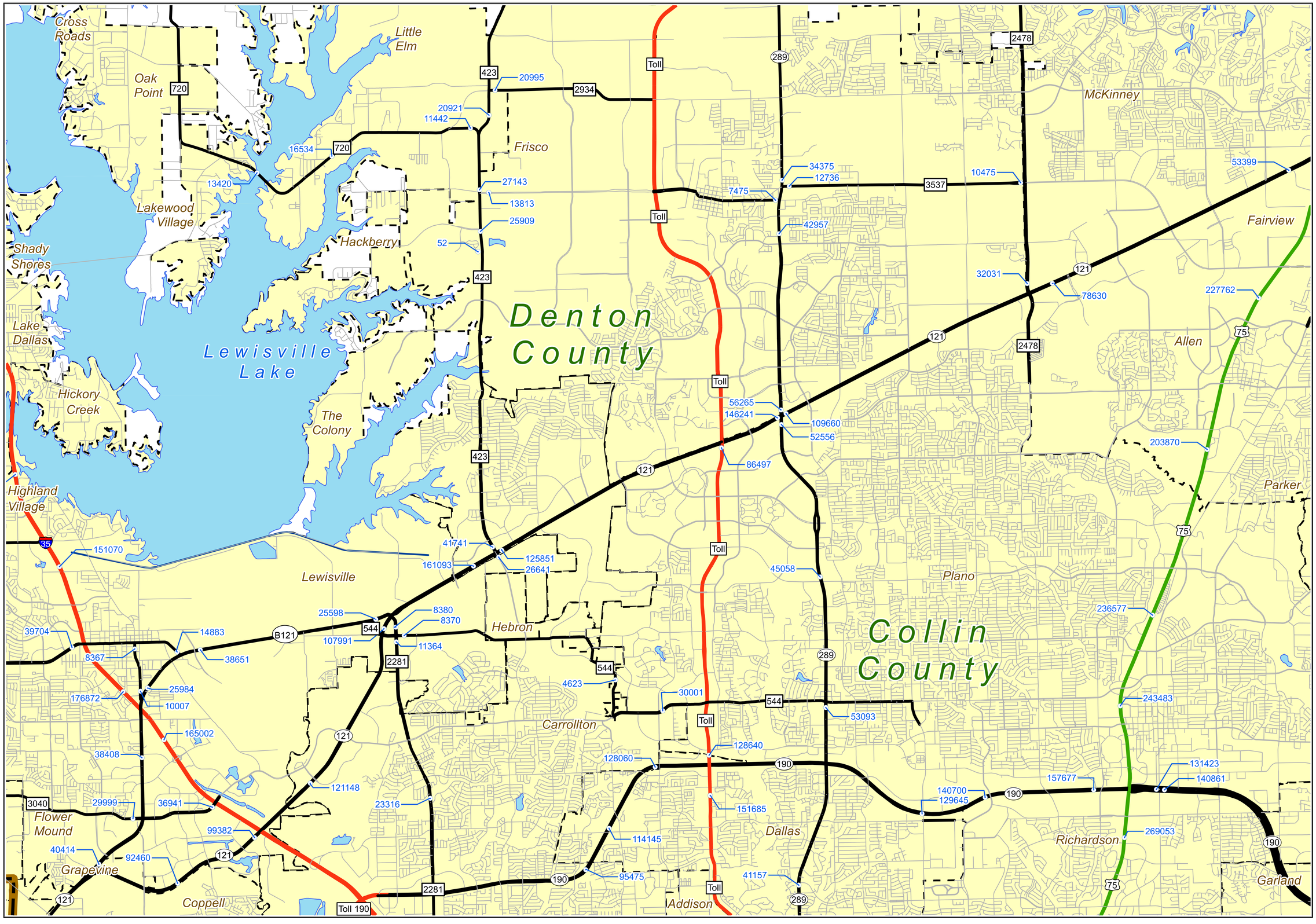

AADT
Towns
Rds_St
BF
BI
BS
BU
FM
FS
IH
PR
RE
RM
RR
RS
SH
SL
SS
Toll
UA
UP
US
Dams
Lakes
Cities
County
District

COPYRIGHT 2014 by the Texas Department of Transportation. All rights reserved.

NOTICE: This map has been prepared for internal use by the Texas Department of Transportation. Accuracy is limited to the validity of available data.

Miles
0 1 2

2013 DALLAS DISTRICT TRAFFIC MAP

PREPARED BY THE
Texas Department of Transportation
Transportation Planning and Programming Division
IN COOPERATION WITH THE
U.S. Department of Transportation

N

Texas Department of Transportation

SHEET 5 OF 22 BASE SHEETS

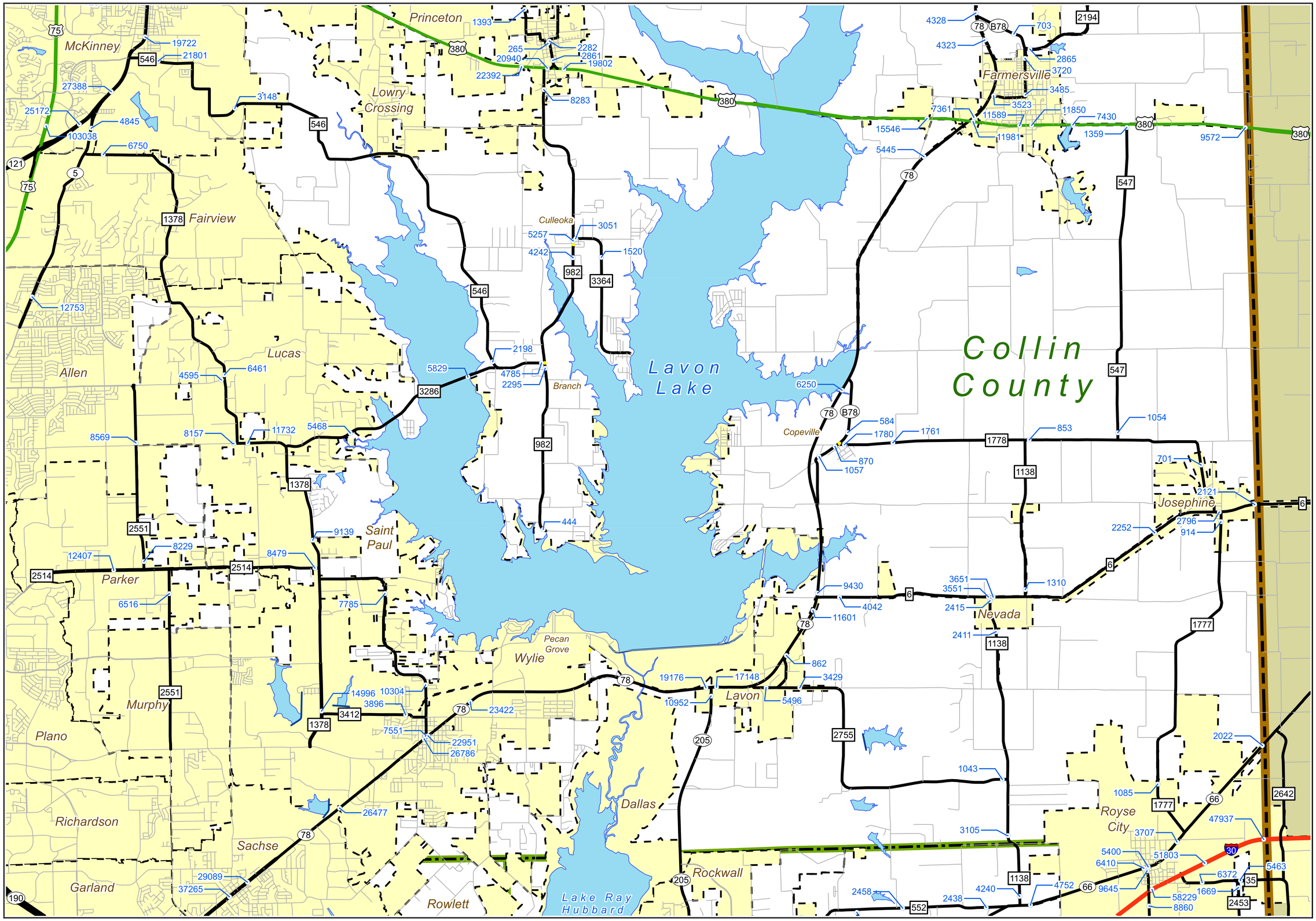

AADT
Towns
Rds_St
BF
BI
BS
BU
FM
FS
IH
PR
RE
RM
RR
RS
SH
SL
SS
Toll
UA
UP
US
Dams
Lakes
Cities
County
District

COPYRIGHT 2014 by the Texas Department of Transportation. All rights reserved.

NOTICE: This map has been prepared for internal use by the Texas Department of Transportation. Accuracy is limited to the validity of available data.

Miles
0 1 2

2013 DALLAS DISTRICT TRAFFIC MAP

PREPARED BY THE
Texas Department of Transportation
Transportation Planning and Programming Division
IN COOPERATION WITH THE
U.S. Department of Transportation

N

Texas Department of Transportation

SHEET 6 OF 22 BASE SHEETS

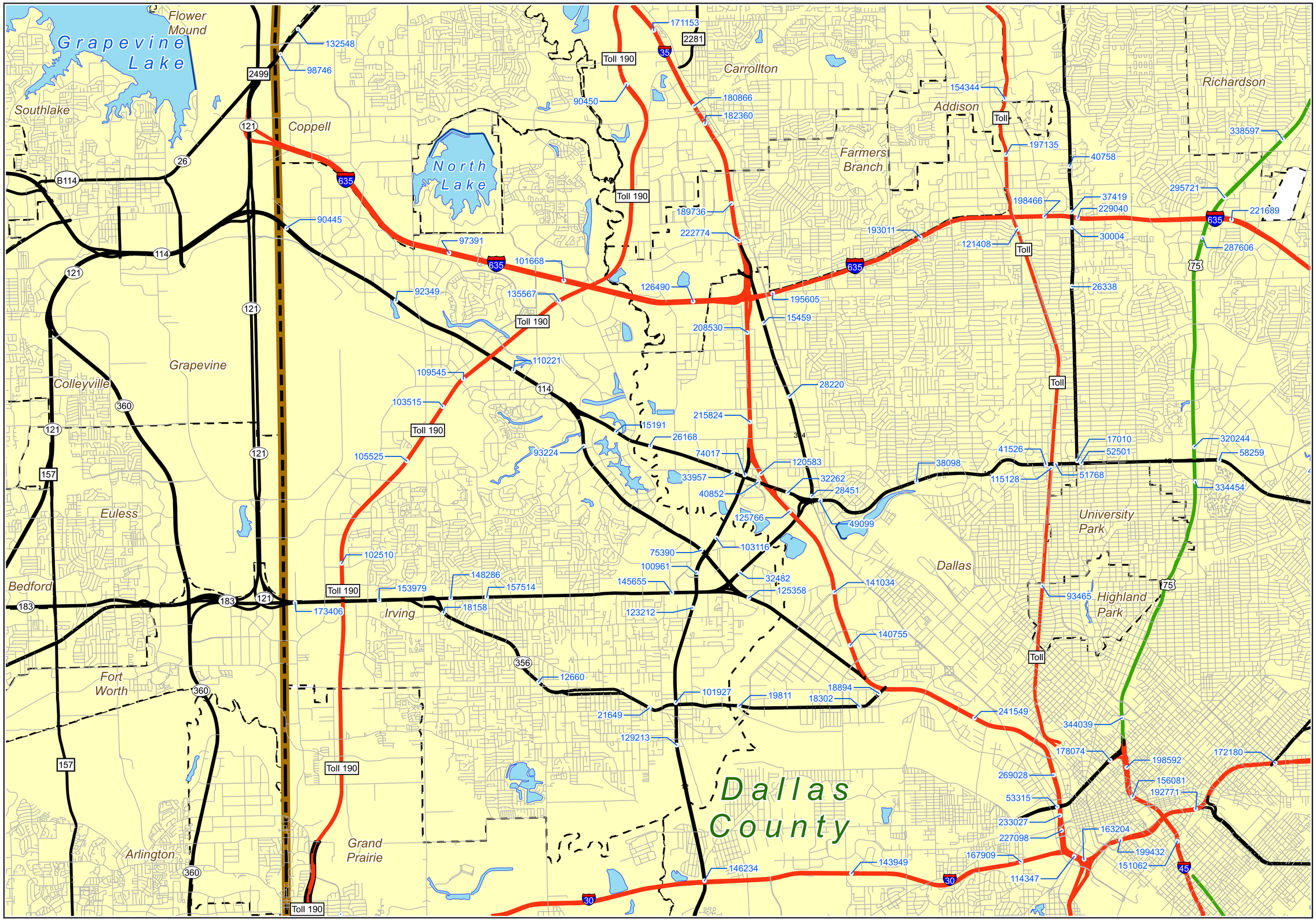

AADT	FS	SL	Cities
Towns	IH	SS	County
Rds_St	PR	Toll	District
BF	RE	UA	
BI	RM	UP	
BS	RR	US	
BU	RS	Dams	
FM	SH	Lakes	

COPYRIGHT 2014 by the Texas Department of Transportation. All rights reserved.

NOTICE: This map has been prepared for internal use by the Texas Department of Transportation. Accuracy is limited to the validity of available data.

Miles
0 1 2

2013 DALLAS DISTRICT TRAFFIC MAP

PREPARED BY THE

Texas Department of Transportation
Transportation Planning and Programming Division

IN COOPERATION WITH THE

U.S. Department of Transportation

N

Texas Department of Transportation

SHEET 7 OF 22 BASE SHEETS

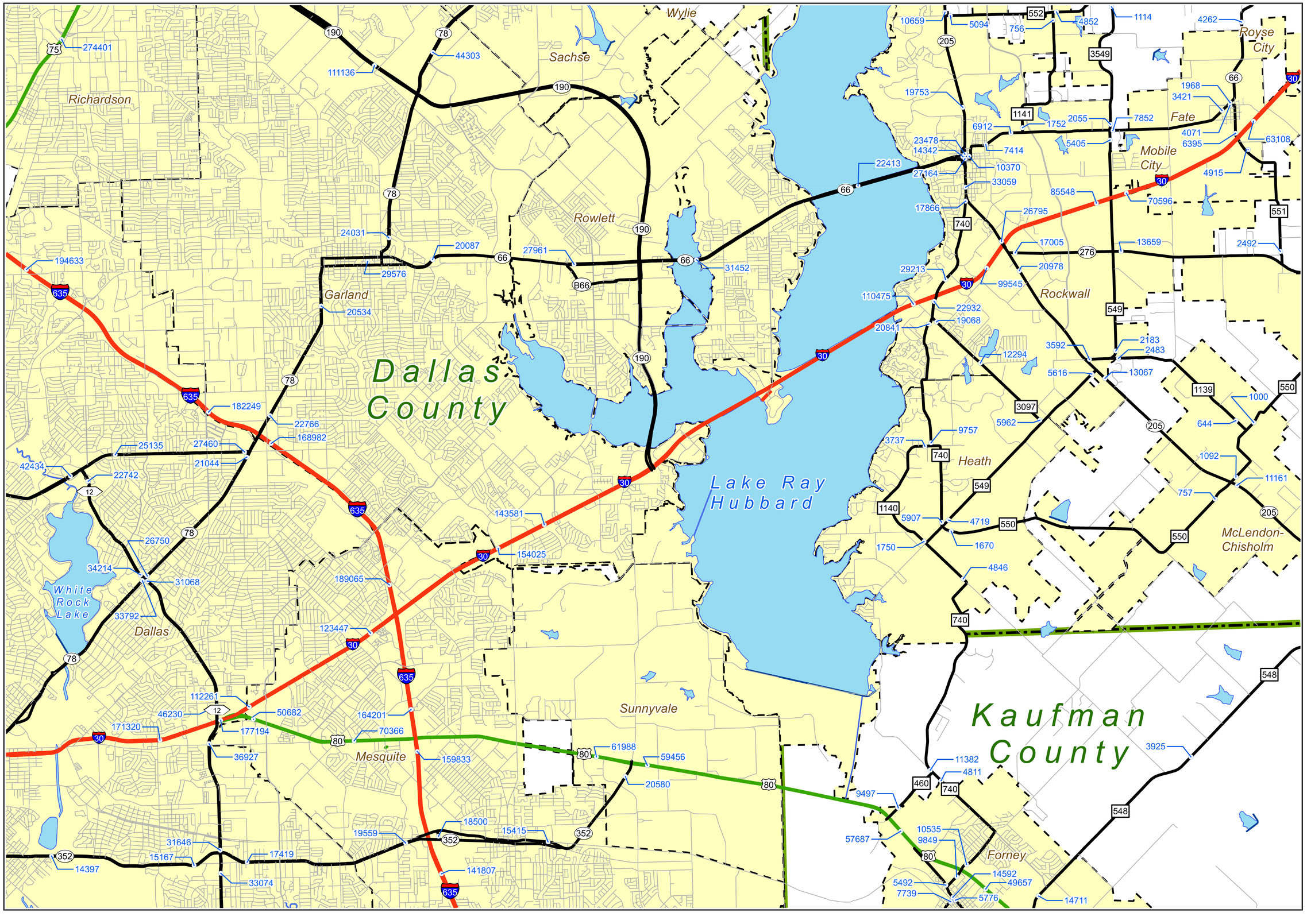

AADT	FS	SL	Cities
Towns	IH	SS	County
Rds_St	PR	Toll	District
BF	RE	UA	
BI	RM	UP	
BS	RR	US	
BU	RS	Dams	
FM	SH	Lakes	

COPYRIGHT 2014 by the Texas Department of Transportation. All rights reserved.

NOTICE: This map has been prepared for internal use by the Texas Department of Transportation. Accuracy is limited to the validity of available data.

Miles
0 1 2

2013 DALLAS DISTRICT TRAFFIC MAP

PREPARED BY THE

Texas Department of Transportation
Transportation Planning and Programming Division

IN COOPERATION WITH THE

U.S. Department of Transportation

N

Texas Department of Transportation

SHEET 8 OF 22 BASE SHEETS

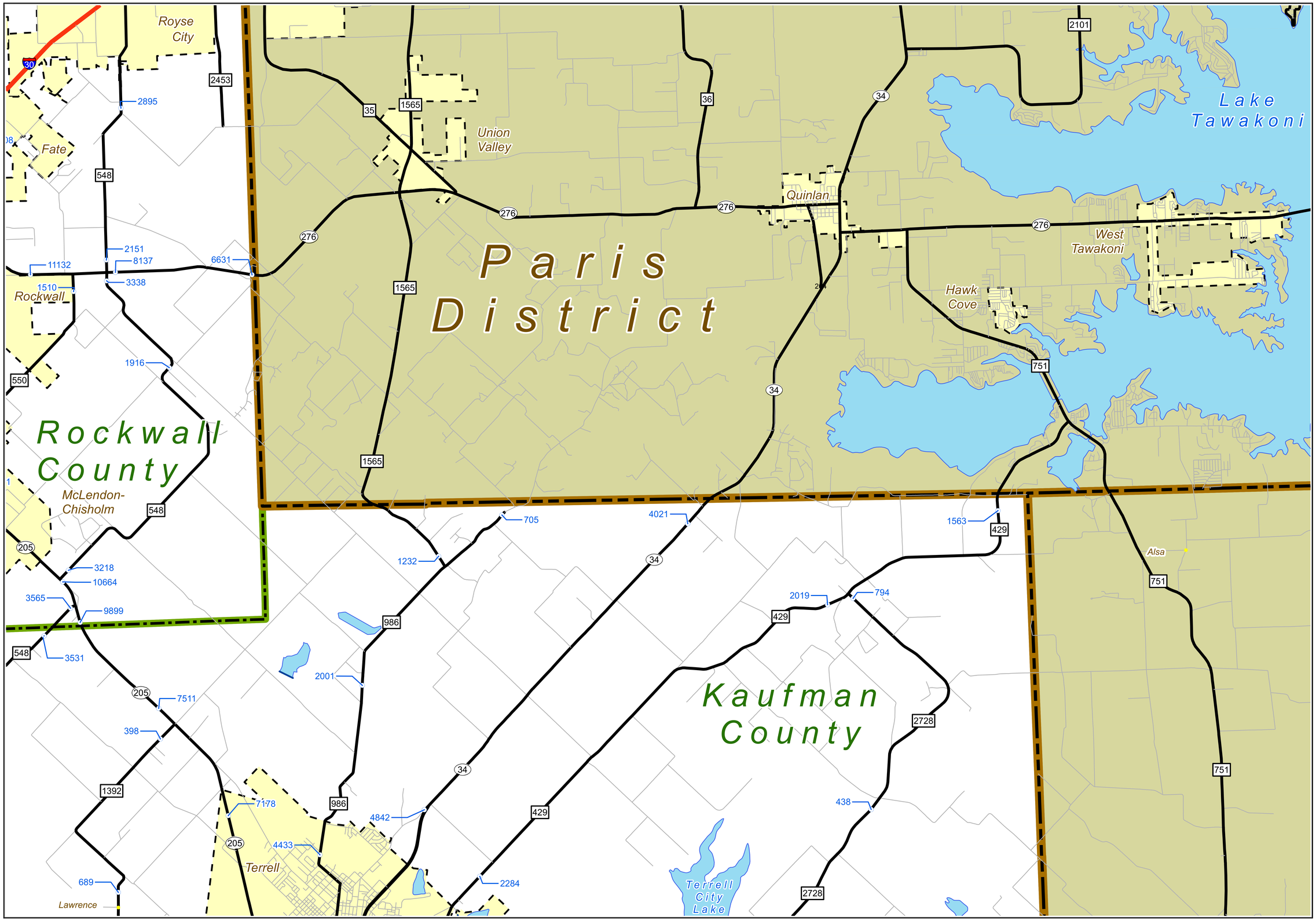

AADT, Towns, Rds_St, BF, BI, BS, BU, FM, FS, IH, PR, RE, RM, RR, RS, SH, SL, SS, Toll, UA, UP, US, Dams, Lakes, Cities, County, District

COPYRIGHT 2014 by the Texas Department of Transportation. All rights reserved.

NOTICE: This map has been prepared for internal use by the Texas Department of Transportation. Accuracy is limited to the validity of available data.

Miles 0 1 2

2013 DALLAS DISTRICT TRAFFIC MAP

PREPARED BY THE

Texas Department of Transportation
Transportation Planning and Programming Division

IN COOPERATION WITH THE

U.S. Department of Transportation

N

Texas Department of Transportation

SHEET 9 OF 22 BASE SHEETS

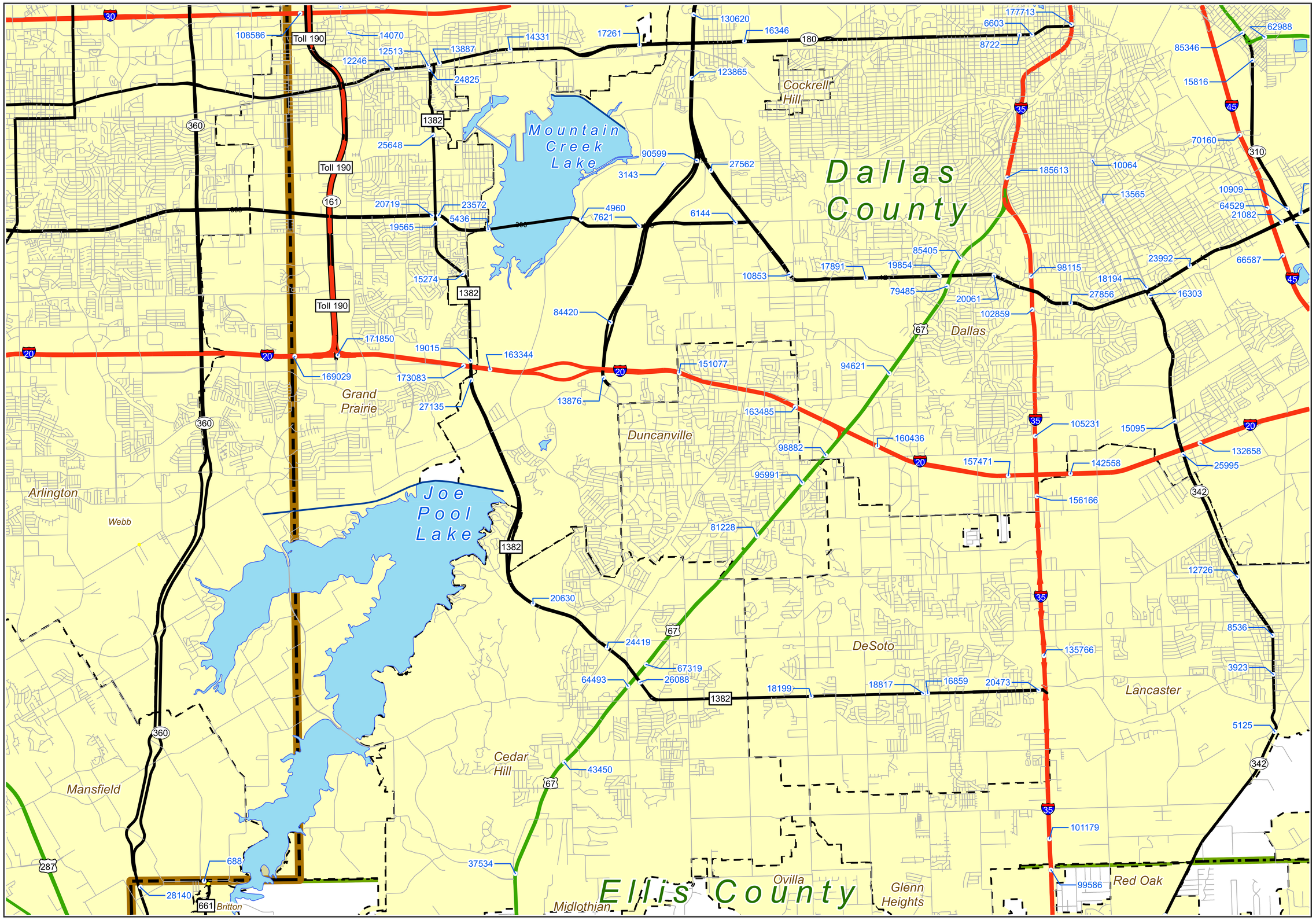

AADT	FS	SL	Cities
Towns	IH	SS	County
Rds_St	PR	Toll	District
BF	RE	UA	
BI	RM	UP	
BS	RR	US	
BU	RS	Dams	
FM	SH	Lakes	

COPYRIGHT 2014 by the Texas Department of Transportation. All rights reserved.

NOTICE: This map has been prepared for internal use by the Texas Department of Transportation. Accuracy is limited to the validity of available data.

Miles
0 1 2

2013 DALLAS DISTRICT TRAFFIC MAP

PREPARED BY THE
Texas Department of Transportation
Transportation Planning and Programming Division
IN COOPERATION WITH THE
U.S. Department of Transportation

N

Texas Department of Transportation

SHEET 10 OF 22 BASE SHEETS

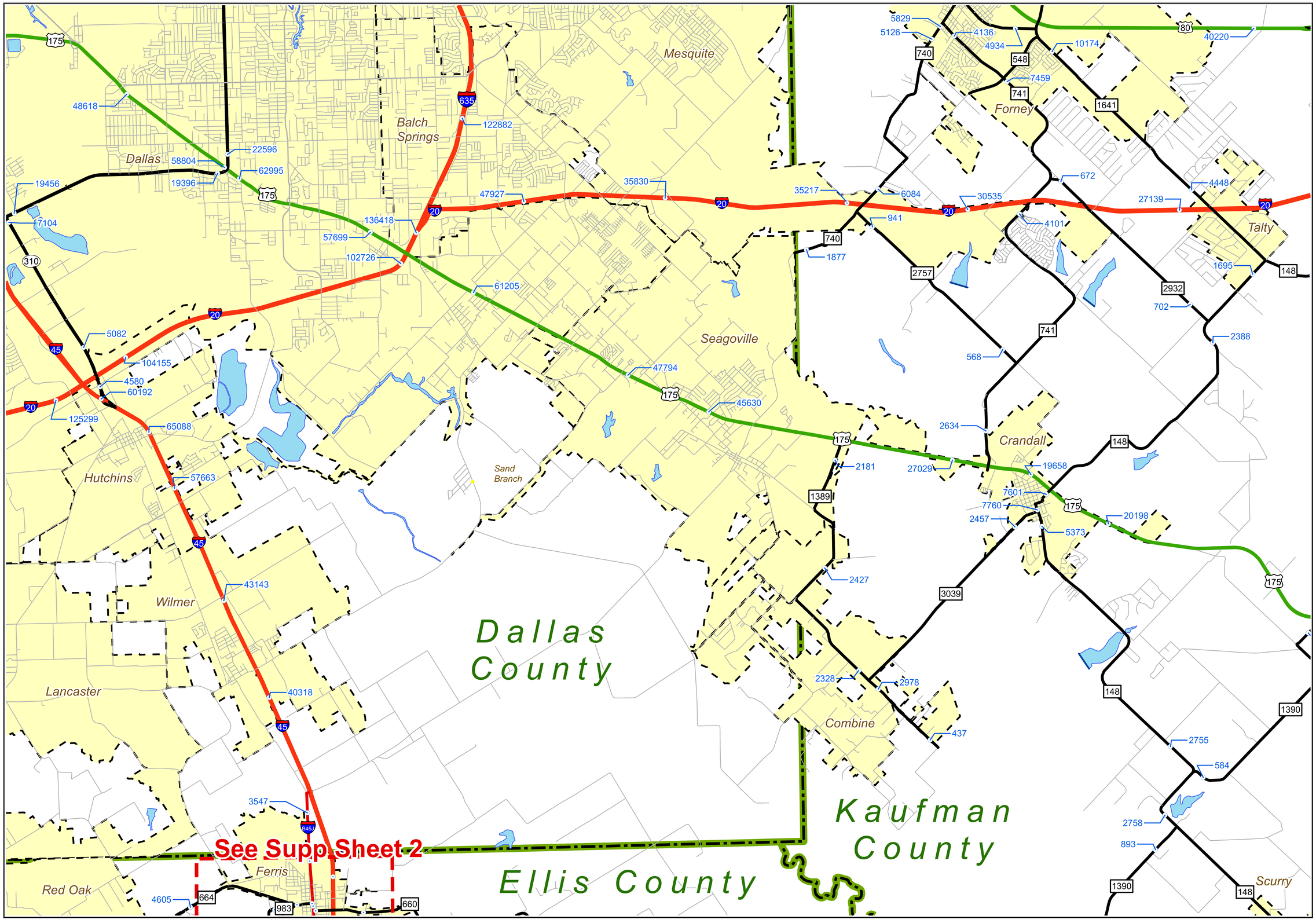

AADT — Towns — Rds_St — BF — BI — BS — BU — FM — FS — IH — PR — RE — RM — RR — RS — SH — SL — SS — Toll — UA — UP — US — Dams — Lakes — Cities — County — District

COPYRIGHT 2014 by the Texas Department of Transportation. All rights reserved.

NOTICE: This map has been prepared for internal use by the Texas Department of Transportation. Accuracy is limited to the validity of available data.

Miles
0 1 2

2013 DALLAS DISTRICT TRAFFIC MAP

PREPARED BY THE
Texas Department of Transportation
Transportation Planning and Programming Division
IN COOPERATION WITH THE
U.S. Department of Transportation

N

Texas Department of Transportation

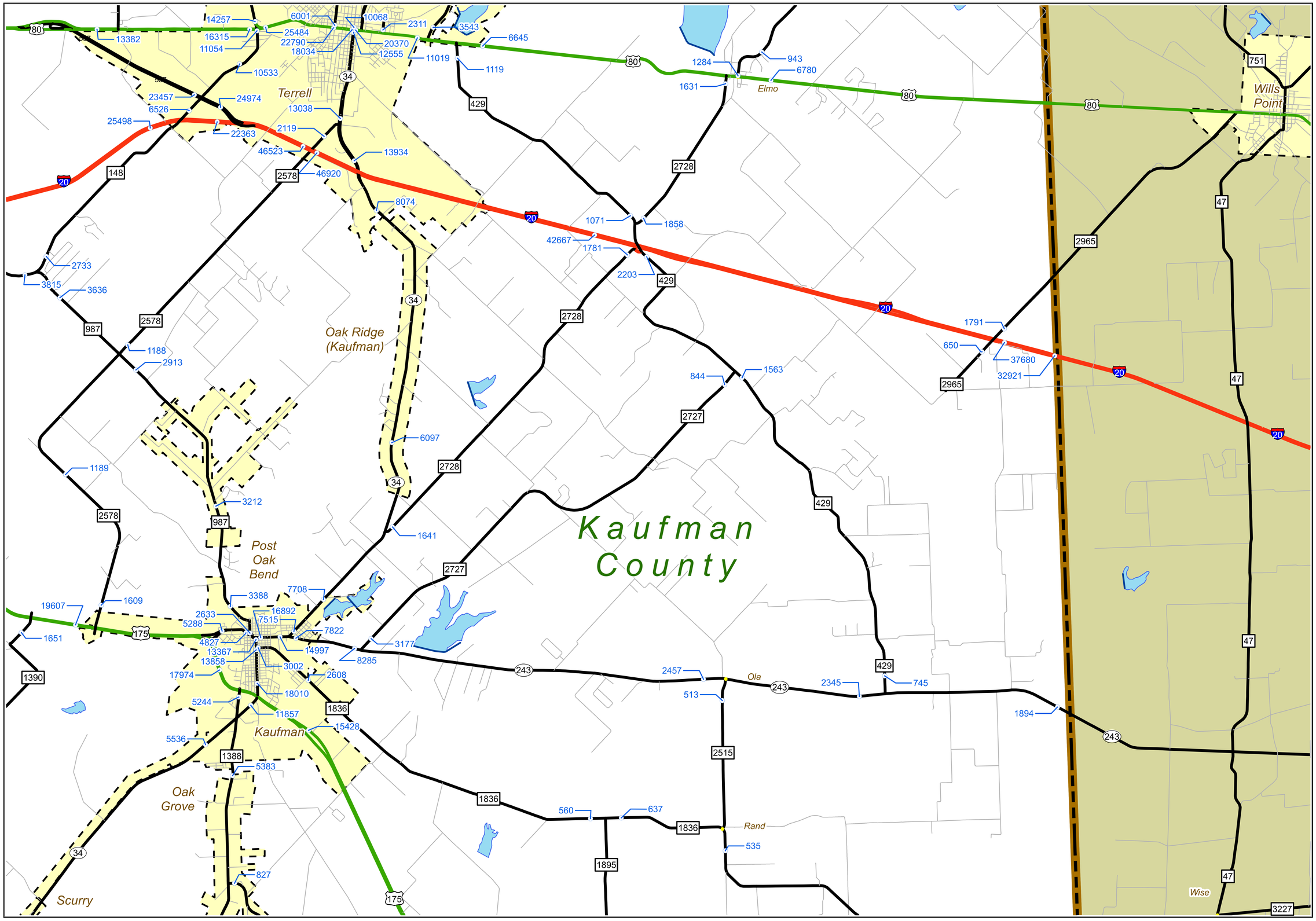

AADT
Towns
Rds_St
BF
BI
BS
BU
FM
FS
IH
PR
RE
RM
RR
RS
SH
SL
SS
Toll
UA
UP
US
Dams
Lakes
Cities
County
District

COPYRIGHT 2014 by the Texas Department of Transportation. All rights reserved.

NOTICE: This map has been prepared for internal use by the Texas Department of Transportation. Accuracy is limited to the validity of available data.

Miles
0 1 2

2013 DALLAS DISTRICT TRAFFIC MAP

PREPARED BY THE
Texas Department of Transportation
Transportation Planning and Programming Division
IN COOPERATION WITH THE
U.S. Department of Transportation

N

Texas Department of Transportation

SHEET 12 OF 22 BASE SHEETS

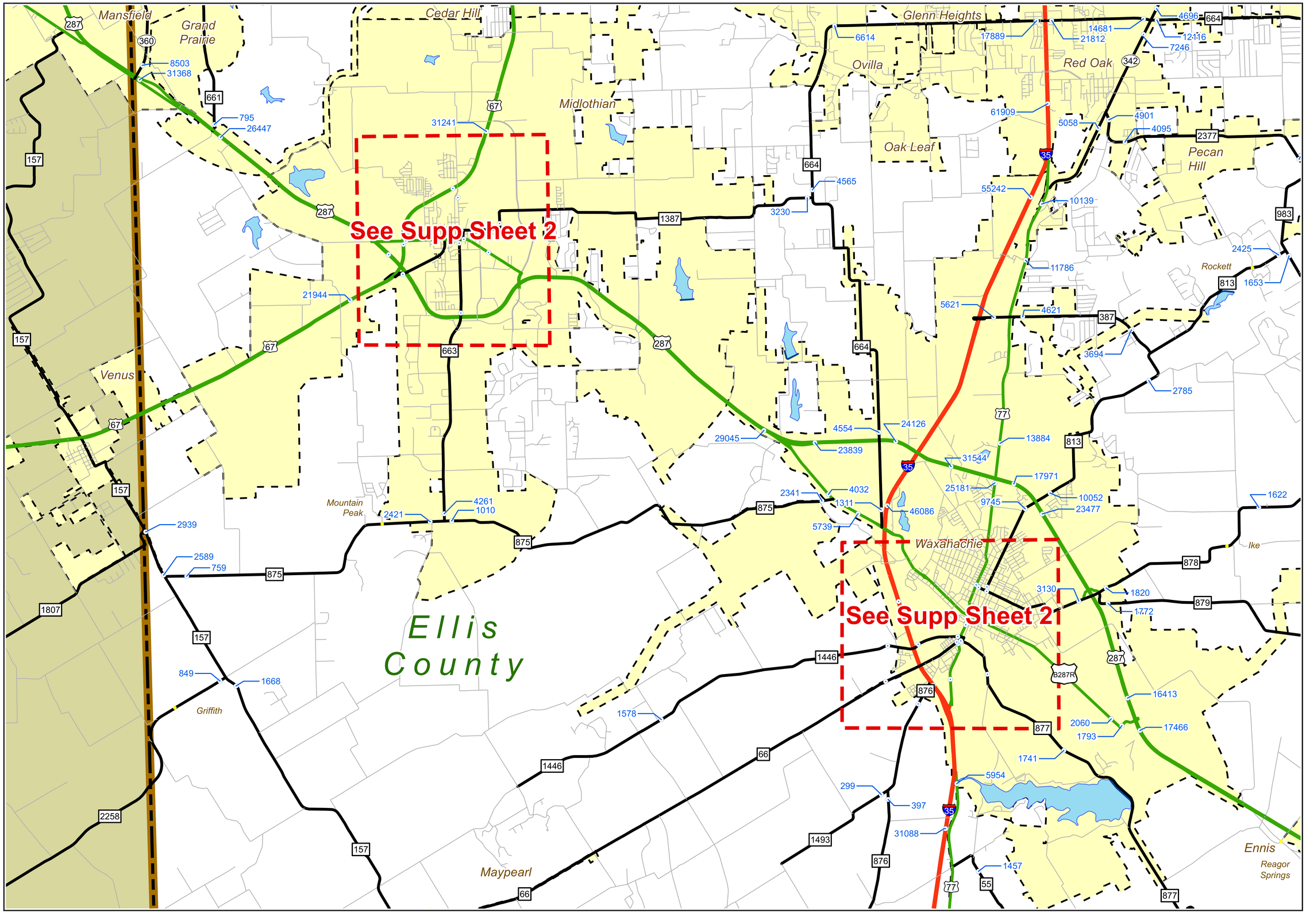

AADT
Towns
Rds_St
BF
BI
BS
BU
FM
FS
IH
PR
RE
RM
RR
RS
SH
SL
SS
Toll
UA
UP
US
Dams
Lakes
Cities
County
District

COPYRIGHT 2014 by the Texas Department of Transportation. All rights reserved.

NOTICE: This map has been prepared for internal use by the Texas Department of Transportation. Accuracy is limited to the validity of available data.

Miles
0 1 2

2013 DALLAS DISTRICT TRAFFIC MAP

PREPARED BY THE
Texas Department of Transportation
Transportation Planning and Programming Division
IN COOPERATION WITH THE
U.S. Department of Transportation

N

Texas Department of Transportation

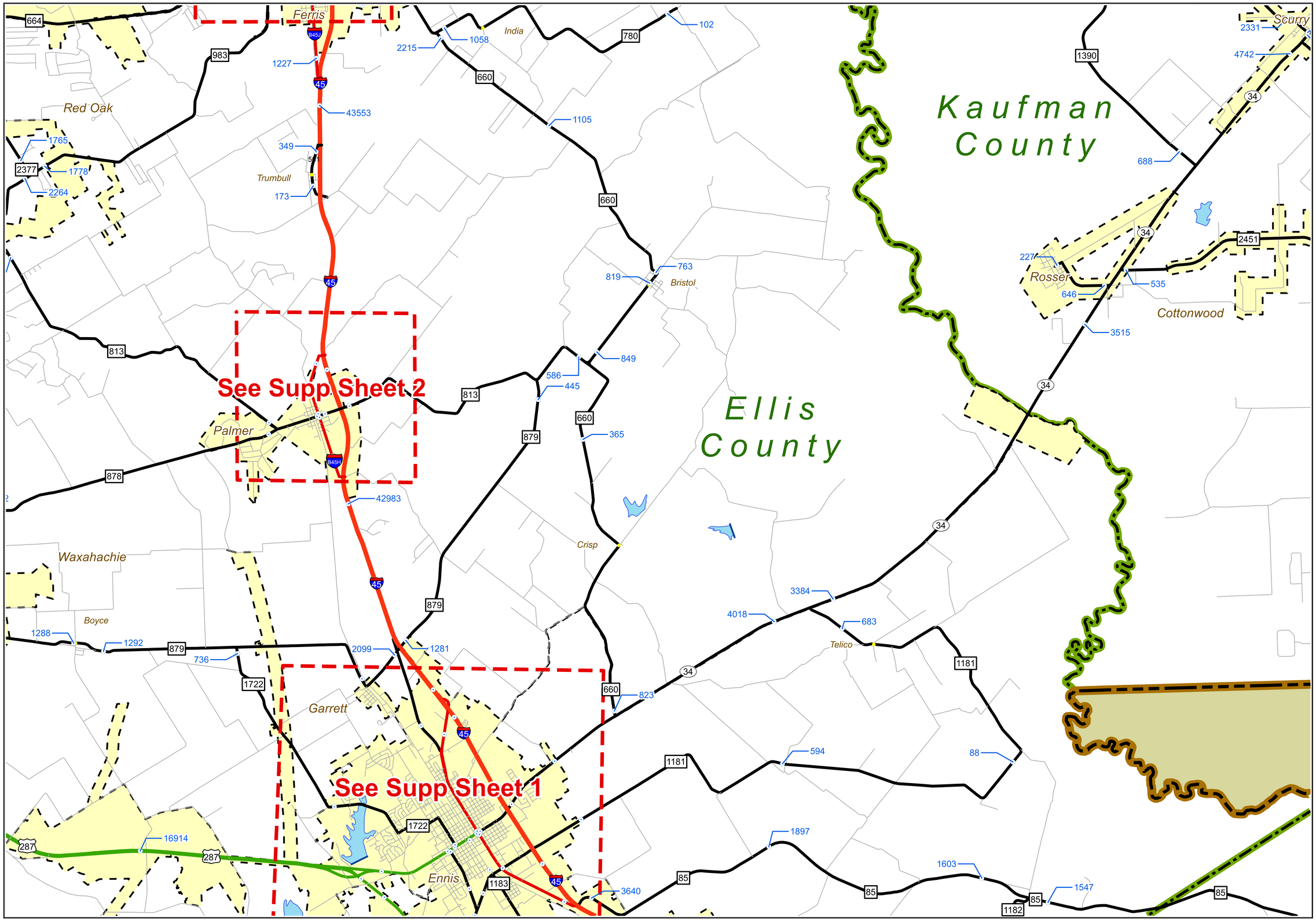

AADT
Towns
Rds_St
BF
BI
BS
BU
FM
FS
IH
PR
RE
RM
RR
RS
SH
SL
SS
Toll
UA
UP
US
Dams
Lakes
Cities
County
District

COPYRIGHT 2014 by the Texas Department of Transportation. All rights reserved.

NOTICE: This map has been prepared for internal use by the Texas Department of Transportation. Accuracy is limited to the validity of available data.

Miles
0 1 2

2013 DALLAS DISTRICT TRAFFIC MAP

PREPARED BY THE
Texas Department of Transportation
Transportation Planning and Programming Division
IN COOPERATION WITH THE
U.S. Department of Transportation

N

Texas Department of Transportation

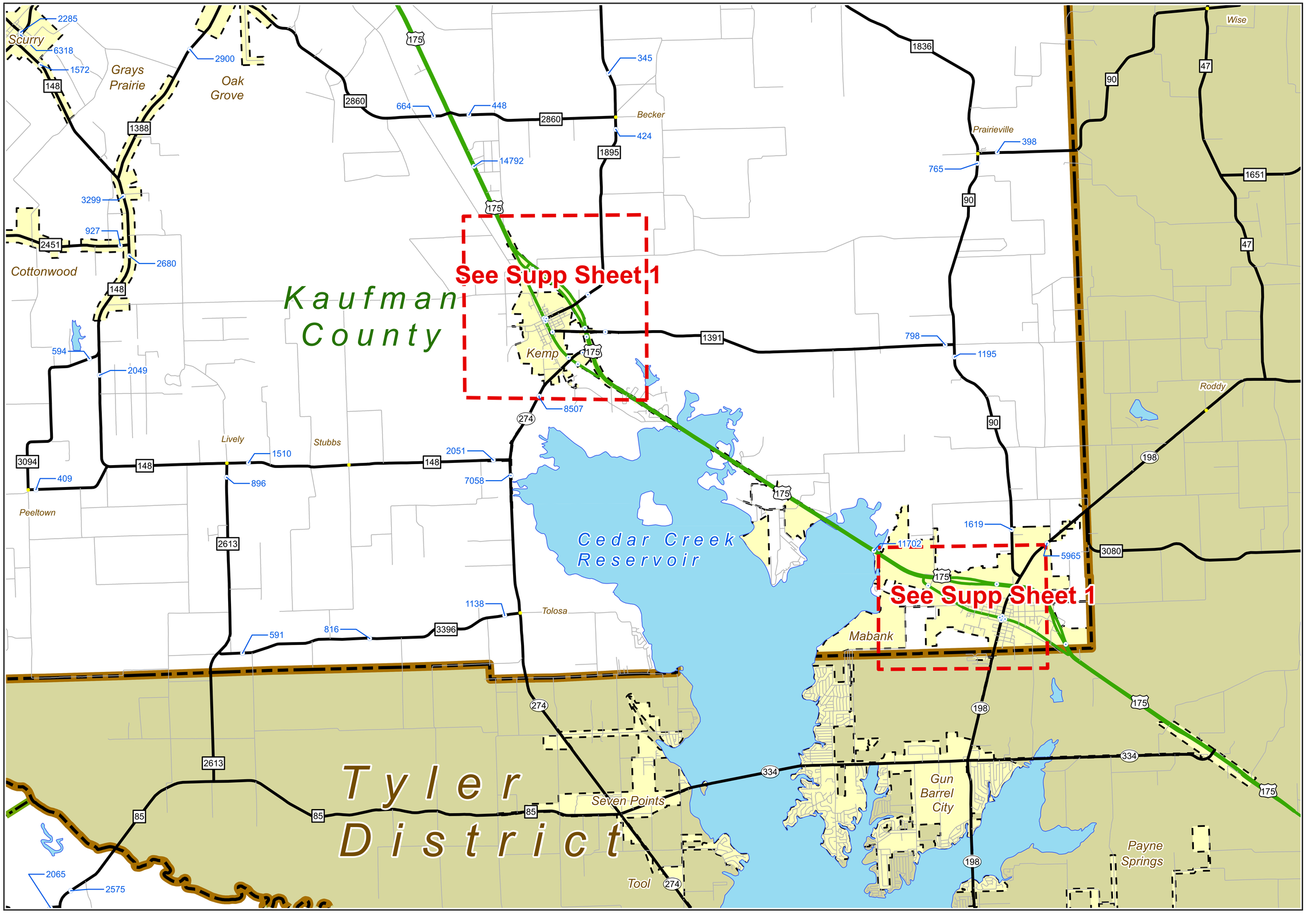

AADT	FS	SL	Cities
Towns	IH	SS	County
Rds_St	PR	Toll	District
BF	RE	UA	
BI	RM	UP	
BS	RR	US	
BU	RS	Dams	
FM	SH	Lakes	

COPYRIGHT 2014 by the Texas Department of Transportation. All rights reserved.

NOTICE: This map has been prepared for internal use by the Texas Department of Transportation. Accuracy is limited to the validity of available data.

Miles
0 1 2

2013 DALLAS DISTRICT TRAFFIC MAP

PREPARED BY THE
Texas Department of Transportation
Transportation Planning and Programming Division
IN COOPERATION WITH THE
U.S. Department of Transportation

N

Texas Department of Transportation

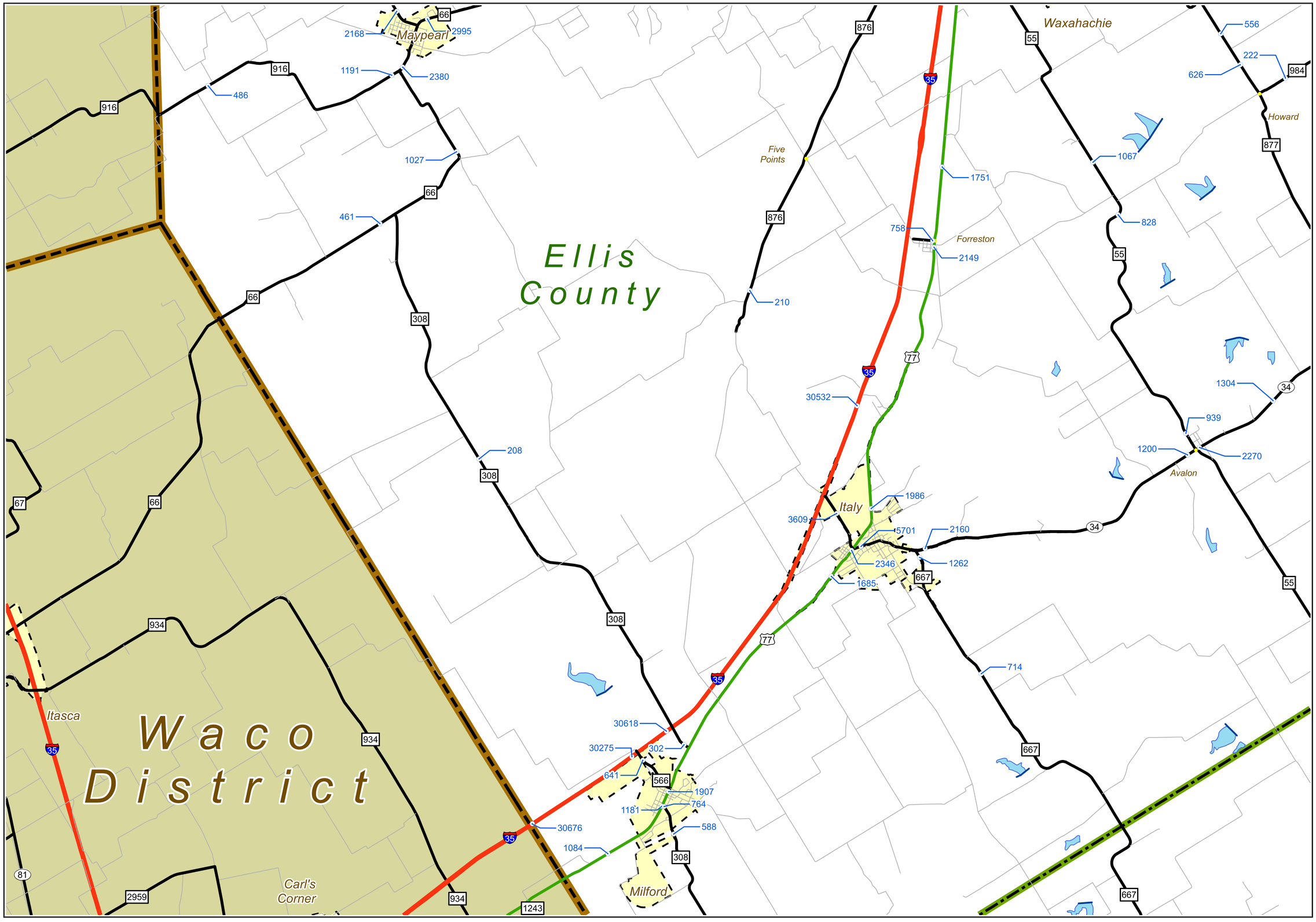

AADT
Towns
Rds_St
BF
BI
BS
BU
FM
FS
IH
PR
RE
RM
RR
RS
SH
SL
SS
Toll
UA
UP
US
Dams
Lakes
Cities
County
District

COPYRIGHT 2014 by the Texas Department of Transportation. All rights reserved.

NOTICE: This map has been prepared for internal use by the Texas Department of Transportation. Accuracy is limited to the validity of available data.

Miles
0 1 2

2013 DALLAS DISTRICT TRAFFIC MAP

PREPARED BY THE
Texas Department of Transportation
Transportation Planning and Programming Division
IN COOPERATION WITH THE
U.S. Department of Transportation

N

Texas Department of Transportation

SHEET 16 OF 22 BASE SHEETS

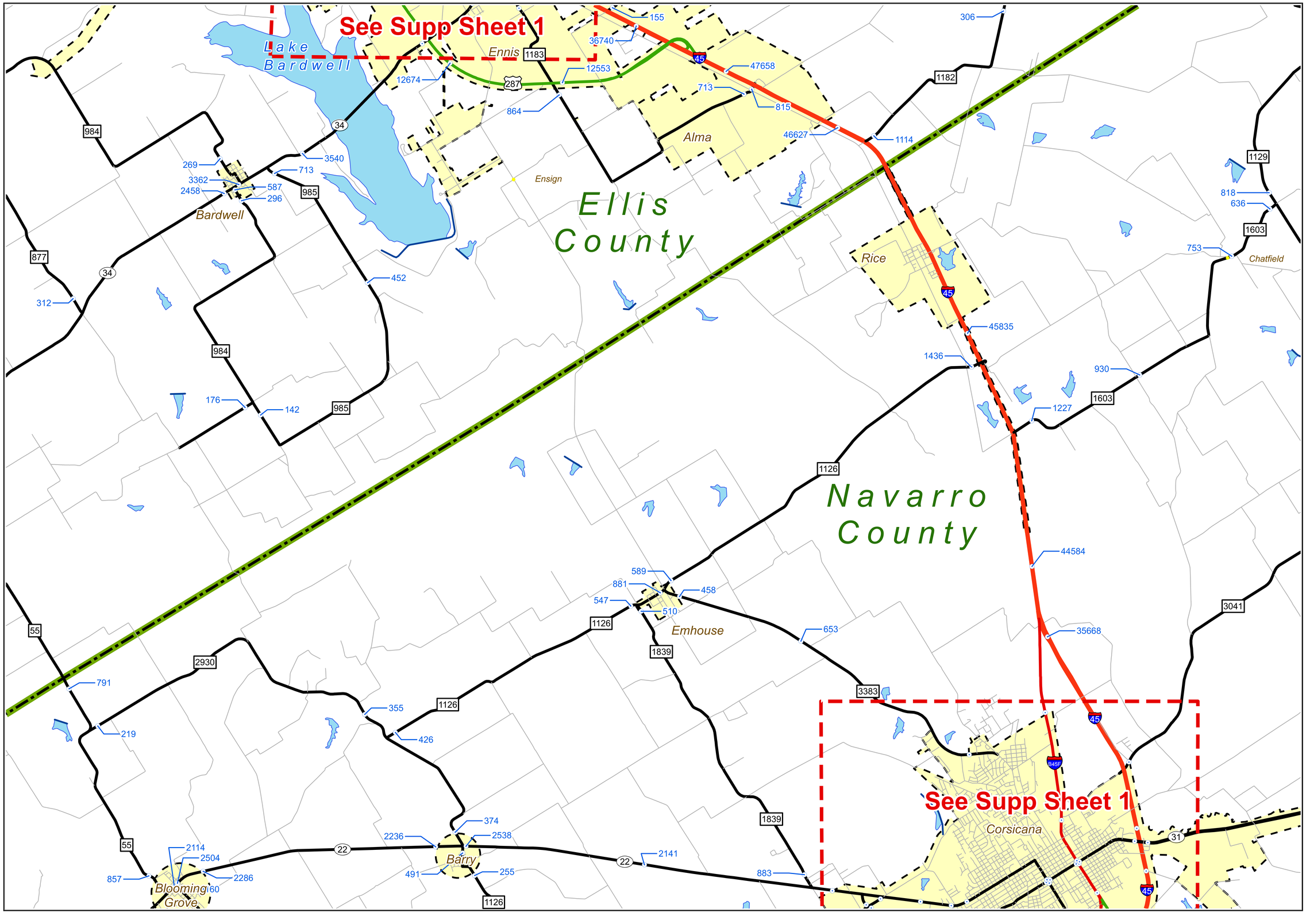

AADT
Towns
Rds_St
BF
BI
BS
BU
FM
FS
IH
PR
RE
RM
RR
RS
SH
SL
SS
Toll
UA
UP
US
Dams
Lakes
Cities
County
District

COPYRIGHT 2014 by the Texas Department of Transportation. All rights reserved.

NOTICE: This map has been prepared for internal use by the Texas Department of Transportation. Accuracy is limited to the validity of available data.

Miles
0 1 2

2013 DALLAS DISTRICT TRAFFIC MAP

PREPARED BY THE

Texas Department of Transportation
Transportation Planning and Programming Division

IN COOPERATION WITH THE

U.S. Department of Transportation

N

Texas Department of Transportation

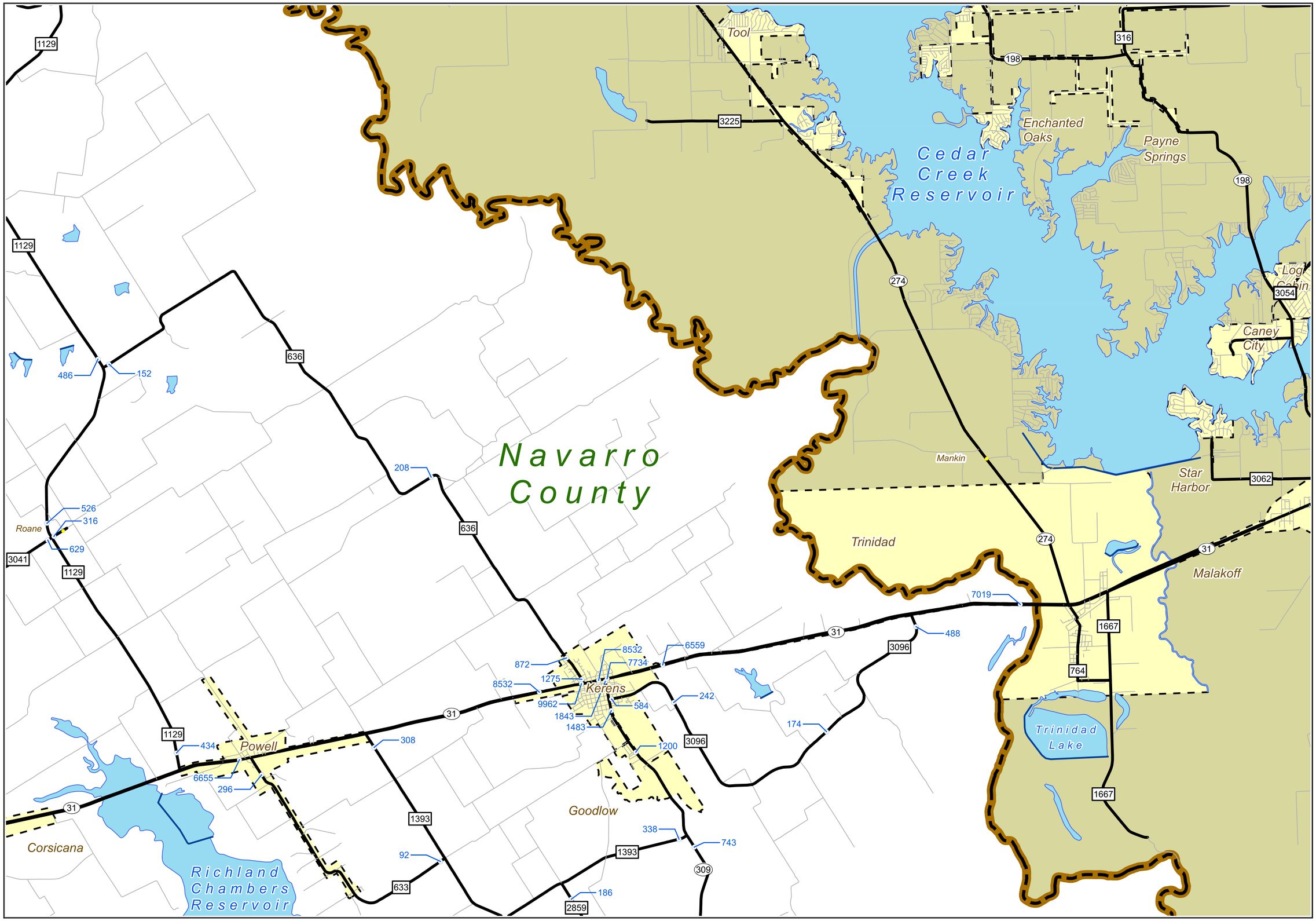

AADT
Towns
Rds_St
BF
BI
BS
BU
FM
FS
IH
PR
RE
RM
RR
RS
SH
SL
SS
Toll
UA
UP
US
Dams
Lakes
Cities
County
District

COPYRIGHT 2014 by the Texas Department of Transportation. All rights reserved.

NOTICE: This map has been prepared for internal use by the Texas Department of Transportation. Accuracy is limited to the validity of available data.

Miles
0 1 2

2013 DALLAS DISTRICT TRAFFIC MAP

PREPARED BY THE
Texas Department of Transportation
Transportation Planning and Programming Division
IN COOPERATION WITH THE
U.S. Department of Transportation

N

Texas Department of Transportation

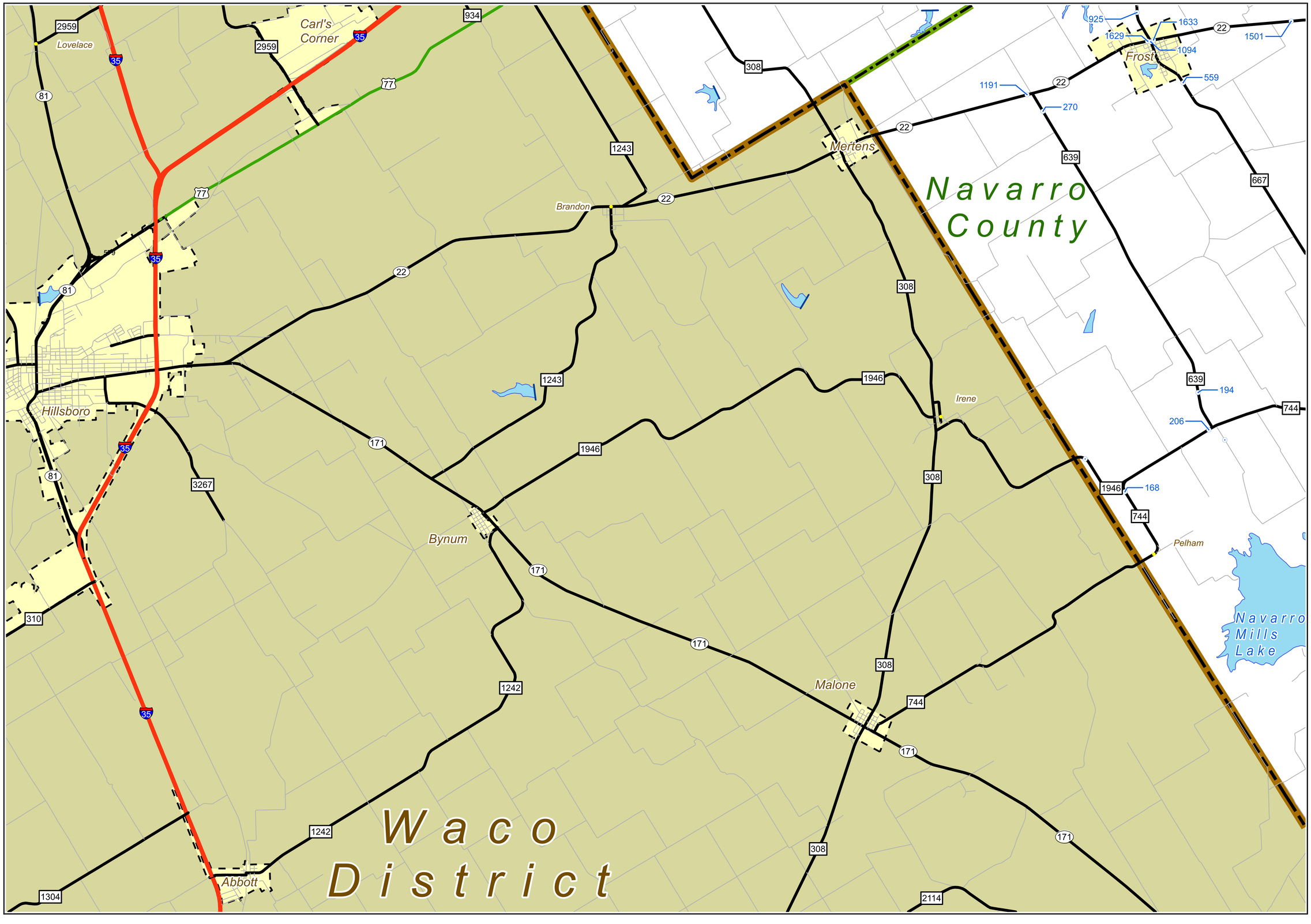

AADT
Towns
Rds_St
BF
BI
BS
BU
FM
FS
IH
PR
RE
RM
RR
RS
SH
SL
SS
Toll
UA
UP
US
Dams
Lakes
Cities
County
District

COPYRIGHT 2014 by the Texas Department of Transportation. All rights reserved.

NOTICE: This map has been prepared for internal use by the Texas Department of Transportation. Accuracy is limited to the validity of available data.

Miles
0 1 2

2013 DALLAS DISTRICT TRAFFIC MAP

PREPARED BY THE
Texas Department of Transportation
Transportation Planning and Programming Division
IN COOPERATION WITH THE
U.S. Department of Transportation

N

Texas Department of Transportation

SHEET 19 OF 22 BASE SHEETS

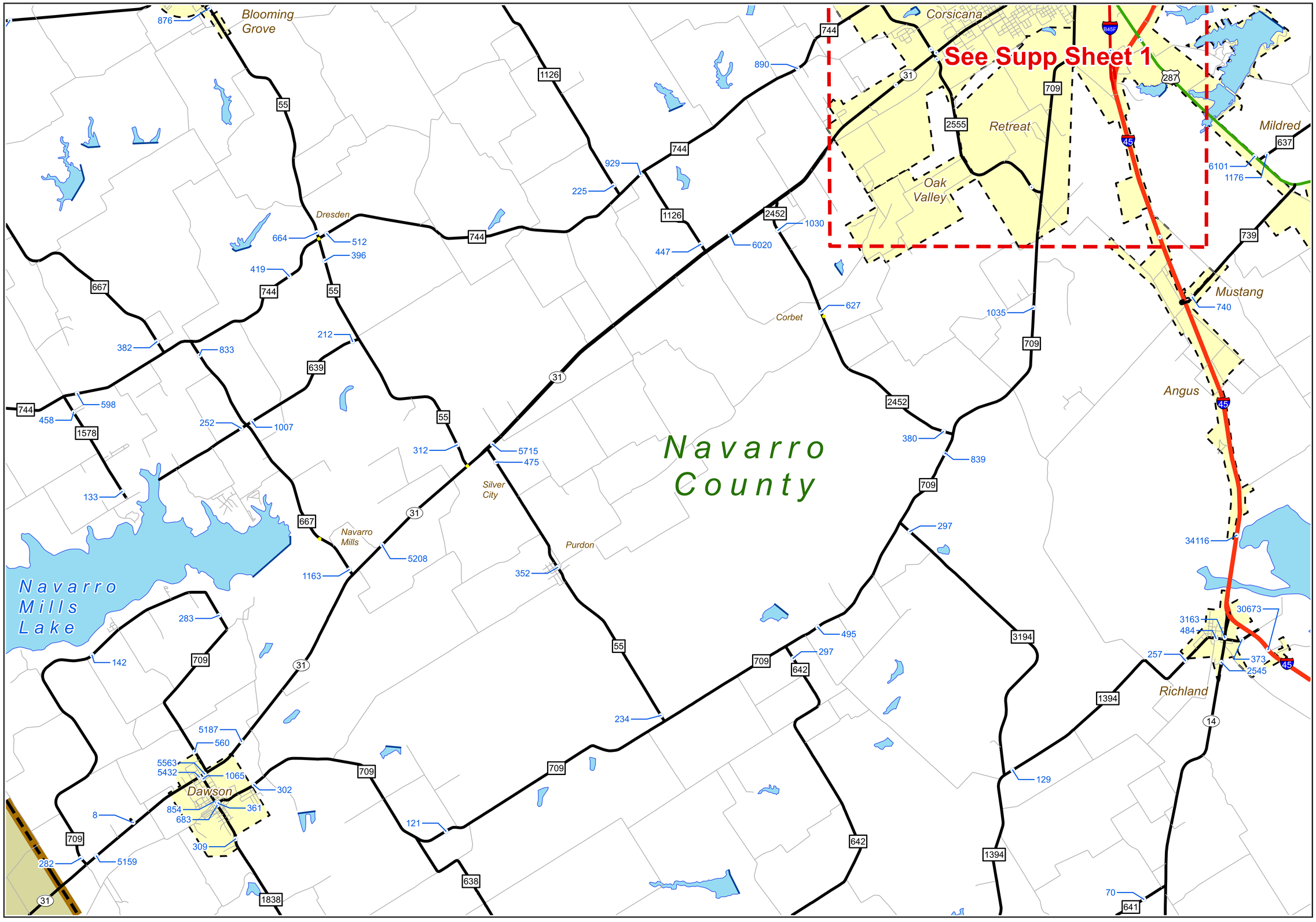

AADT — Towns — Rds_St — BF — BI — BS — BU — FM
FS — IH — PR — RE — RM — RR — RS — SH
SL — SS — Toll — UA — UP — US — Dams — Lakes
Cities — County — District

COPYRIGHT 2014 by the Texas Department of Transportation. All rights reserved.

NOTICE: This map has been prepared for internal use by the Texas Department of Transportation. Accuracy is limited to the validity of available data.

Miles
0 1 2

2013 DALLAS DISTRICT TRAFFIC MAP

PREPARED BY THE
Texas Department of Transportation
Transportation Planning and Programming Division
IN COOPERATION WITH THE
U.S. Department of Transportation

N

Texas Department of Transportation

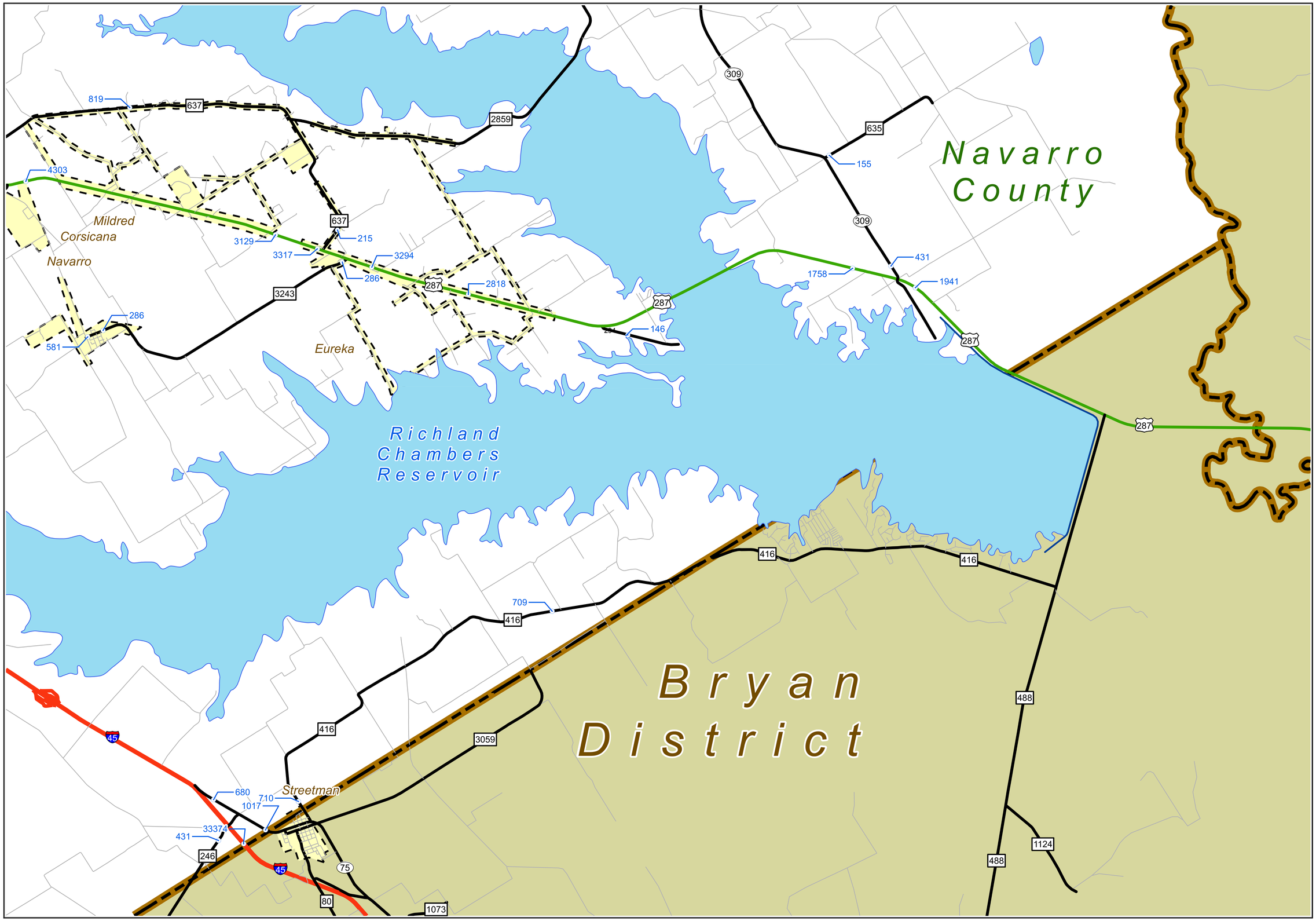

AADT
Towns
Rds_St
BF
BI
BS
BU
FM
FS
IH
PR
RE
RM
RR
RS
SH
SL
SS
Toll
UA
UP
US
Dams
Lakes
Cities
County
District

COPYRIGHT 2014 by the Texas Department of Transportation. All rights reserved.

NOTICE: This map has been prepared for internal use by the Texas Department of Transportation. Accuracy is limited to the validity of available data.

Miles
0 1 2

2013 DALLAS DISTRICT TRAFFIC MAP

PREPARED BY THE
Texas Department of Transportation
Transportation Planning and Programming Division
IN COOPERATION WITH THE
U.S. Department of Transportation

N

Texas Department of Transportation

SHEET 21 OF 22 BASE SHEETS

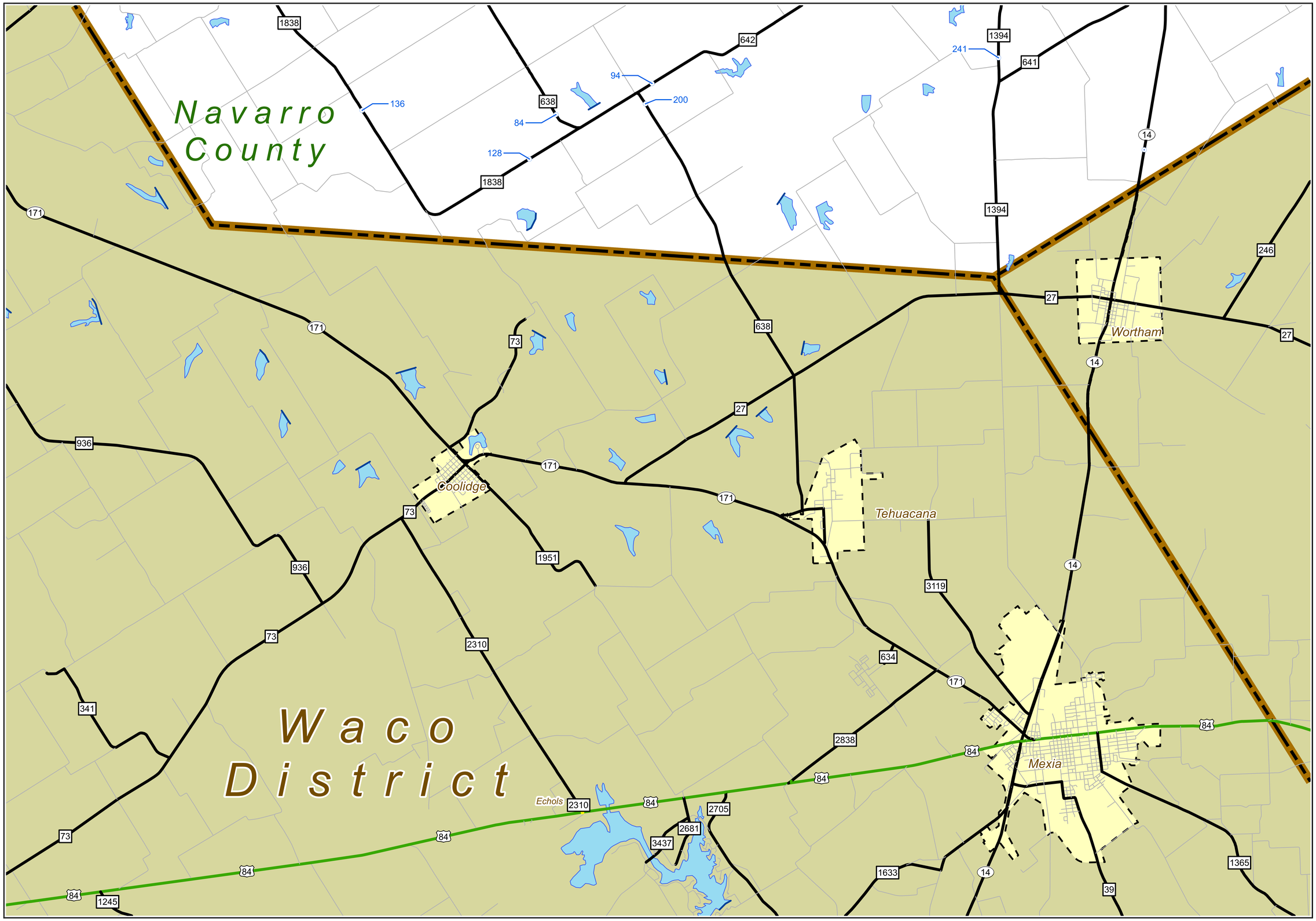

AADT
Towns
Rds_St
BF
BI
BS
BU
FM
FS
IH
PR
RE
RM
RR
RS
SH
SL
SS
Toll
UA
UP
US
Dams
Lakes
Cities
County
District

COPYRIGHT 2014 by the Texas Department of Transportation. All rights reserved.

NOTICE: This map has been prepared for internal use by the Texas Department of Transportation. Accuracy is limited to the validity of available data.

Miles
0 1 2

2013 DALLAS DISTRICT TRAFFIC MAP

PREPARED BY THE
Texas Department of Transportation
Transportation Planning and Programming Division
IN COOPERATION WITH THE
U.S. Department of Transportation

N

Texas Department of Transportation

SHEET 22 OF 22 BASE SHEETS