# HOUSTON DISTRICT KEY TO SHEETS

PREPARED BY THE
Texas Department of Transportation
Transportation Planning and Programming Division
IN COOPERATION WITH THE
U.S. Department of Transportation

N

COPYRIGHT 2014 by the Texas Department of Transportation.
All rights reserved.

NOTICE: This map has been prepared for internal use by the Texas Department of Transportation. Accuracy is limited to the validity of available data.

Texas Department of Transportation

KEY TO BASE SHEETS

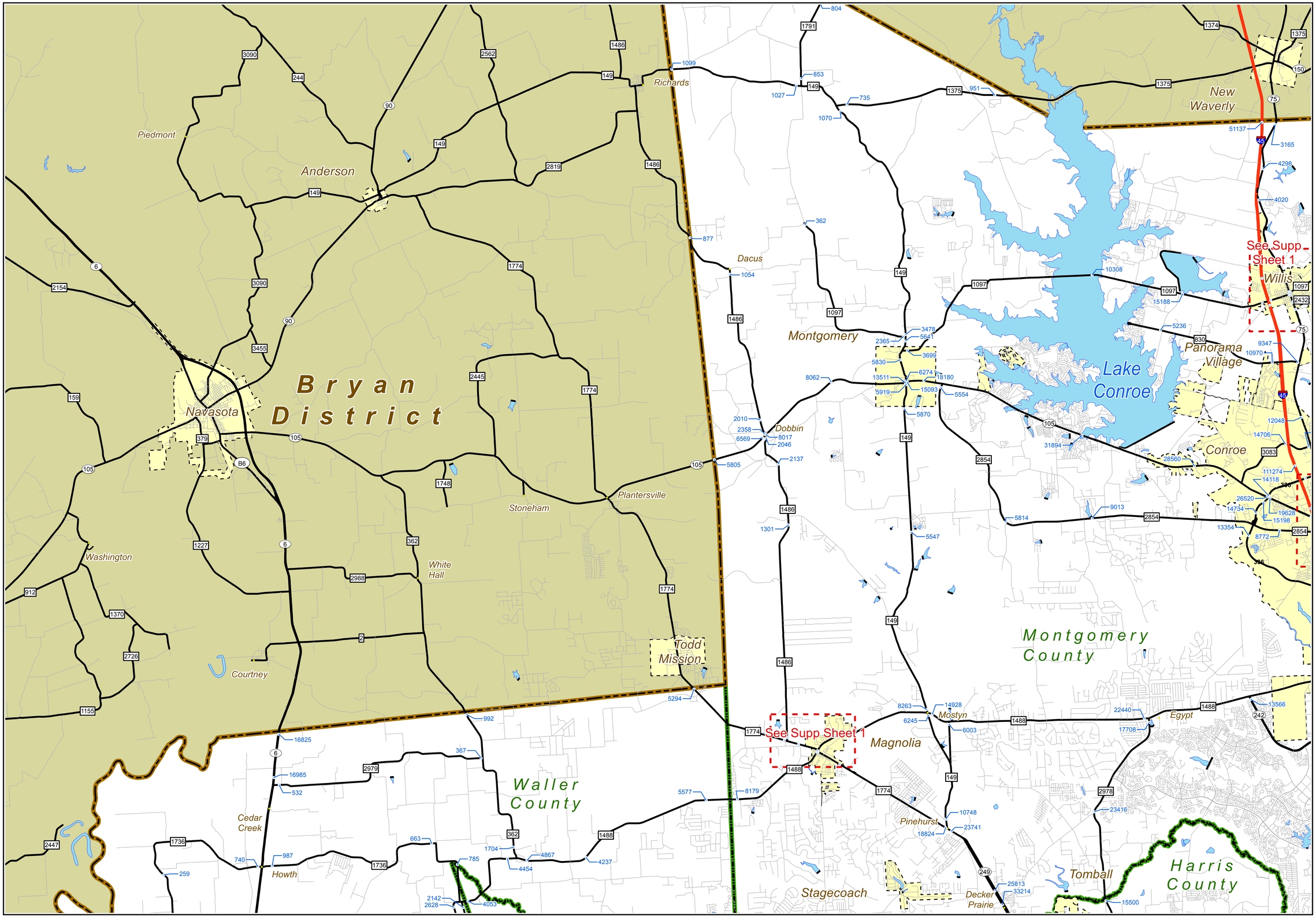


AADT
Towns
Rds & Streets
Toll
Toll
IH
BI
US
BU
UP
UA
BF
BS
FM
FS
PR
RE
RM
RR
RS
SH
SL
SS
Cities
District
County

COPYRIGHT 2014 by the Texas Department of Transportation. All rights reserved.

NOTICE: This map has been prepared for internal use by the Texas Department of Transportation. Accuracy is limited to the validity of available data.

NOTICE: Volumes set apart with an asterisk (*) include service road volumes only.

Miles
0 1 2 3 4

# 2013 HOUSTON DISTRICT TRAFFIC MAP

PREPARED BY THE
Texas Department of Transportation
Transportation Planning and Programming Division
IN COOPERATION WITH THE
U.S. Department of Transportation

N

Texas Department of Transportation

Sheet 1 of 10 Base Sheets

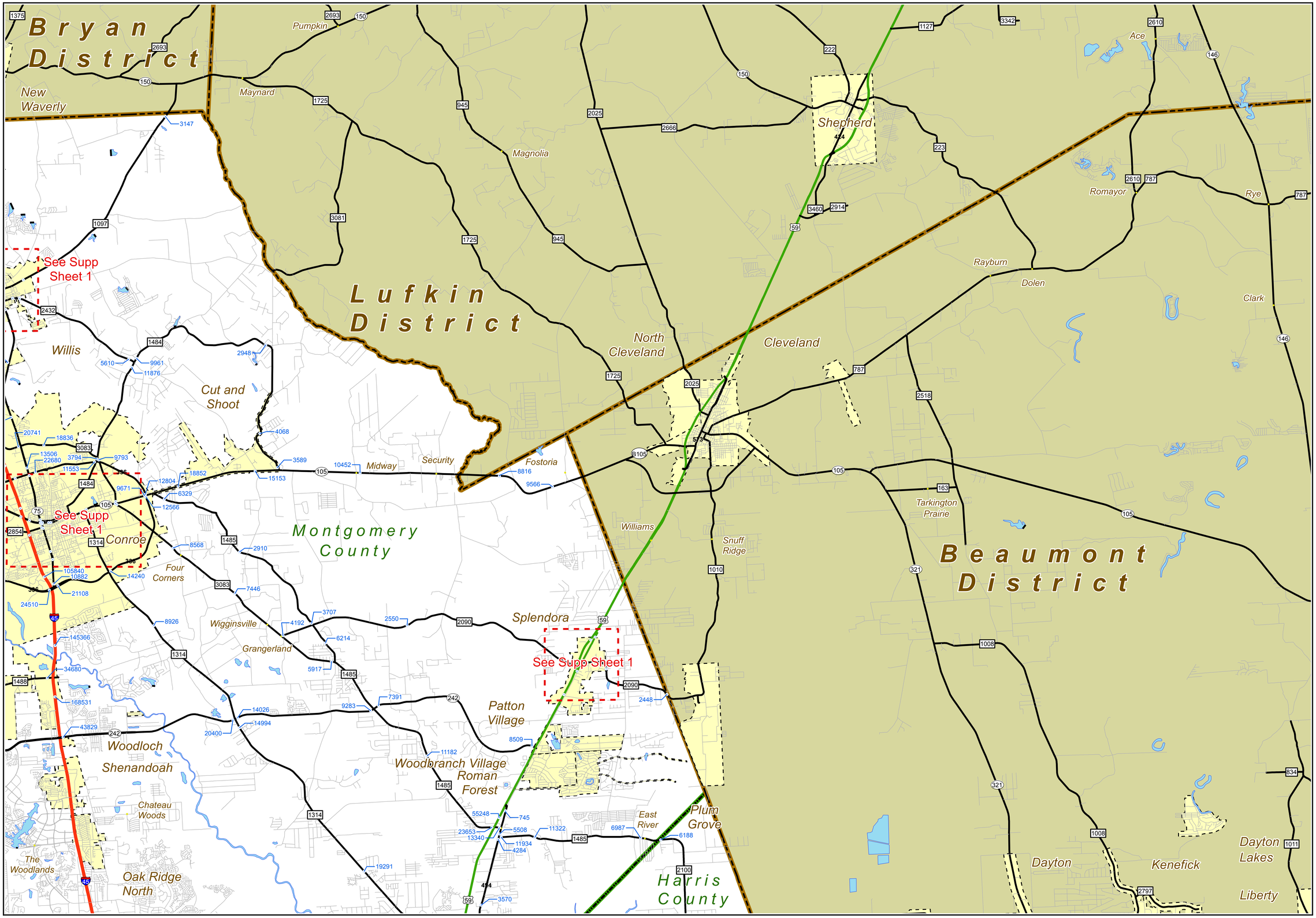


AADT
Towns
Rds & Streets
Toll
Toll
IH
BI
US
BU
UP
UA
BF
BS
FM
FS
PR
RE
RM
RR
RS
SH
SL
SS
Cities
District
County

COPYRIGHT 2014 by the Texas Department of Transportation.
All rights reserved.

NOTICE: This map has been prepared for internal use by the Texas Department of Transportation. Accuracy is limited to the validity of available data.

NOTICE: Volumes set apart with an asterisk (*) include service road volumes only.

Miles
0 1 2 3 4

# 2013 HOUSTON DISTRICT TRAFFIC MAP

PREPARED BY THE
Texas Department of Transportation
Transportation Planning and Programming Division
IN COOPERATION WITH THE
U.S. Department of Transportation

N

Texas Department of Transportation

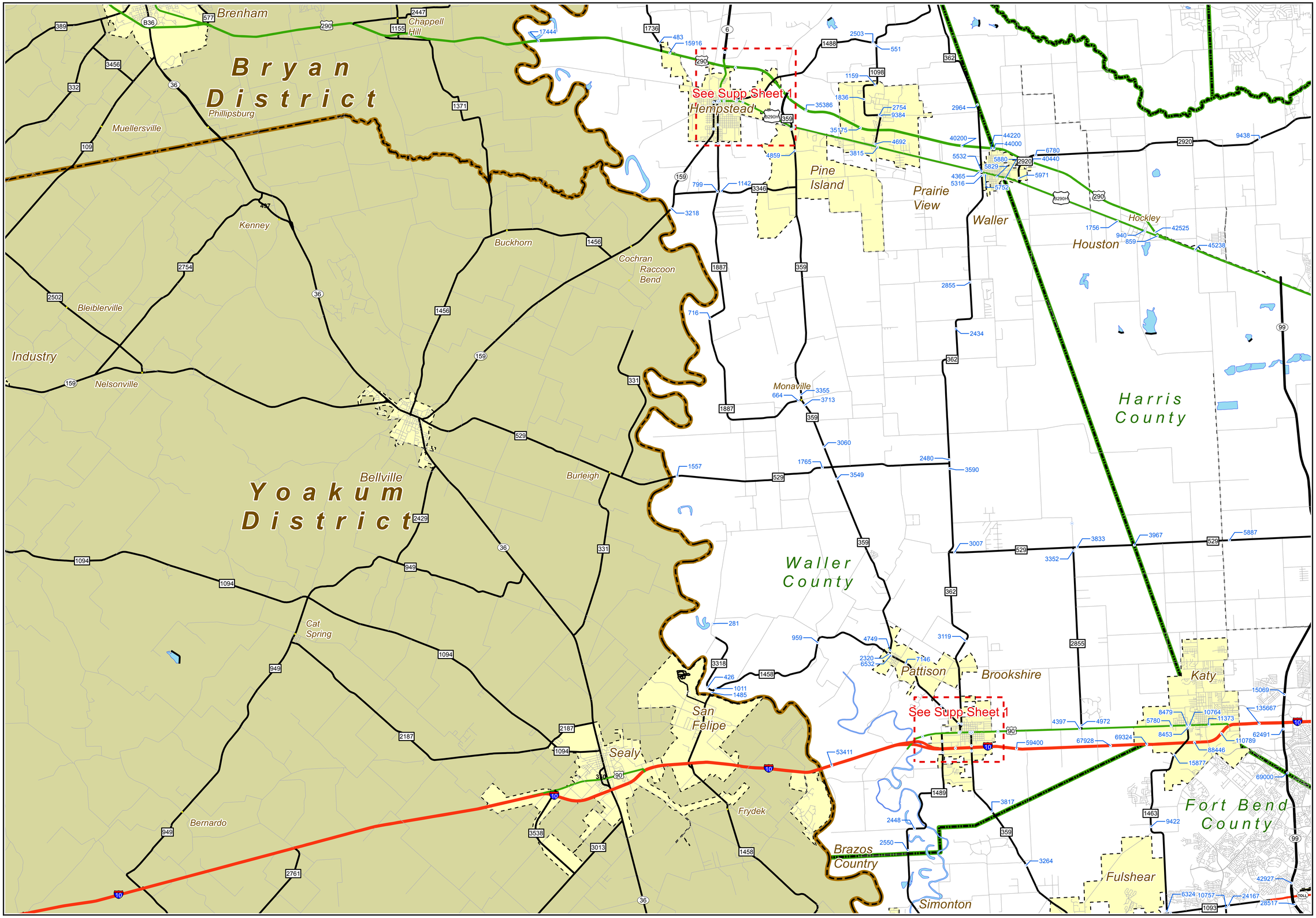


AADT
Towns
Rds & Streets
Toll
Toll
IH
BI
US
BU UP UA BF BS FM FS PR
RE RM RR RS SH SL SS
Cities
District
County

COPYRIGHT 2014 by the Texas Department of Transportation.
All rights reserved.

NOTICE: This map has been prepared for internal use by the Texas Department of Transportation. Accuracy is limited to the validity of available data.

NOTICE: Volumes set apart with an asterisk (*) include service road volumes only.

Miles
0 1 2 3 4

# 2013 HOUSTON DISTRICT TRAFFIC MAP

PREPARED BY THE
Texas Department of Transportation
Transportation Planning and Programming Division
IN COOPERATION WITH THE
U.S. Department of Transportation

N

Texas Department of Transportation

Sheet 3 of 10 Base Sheets

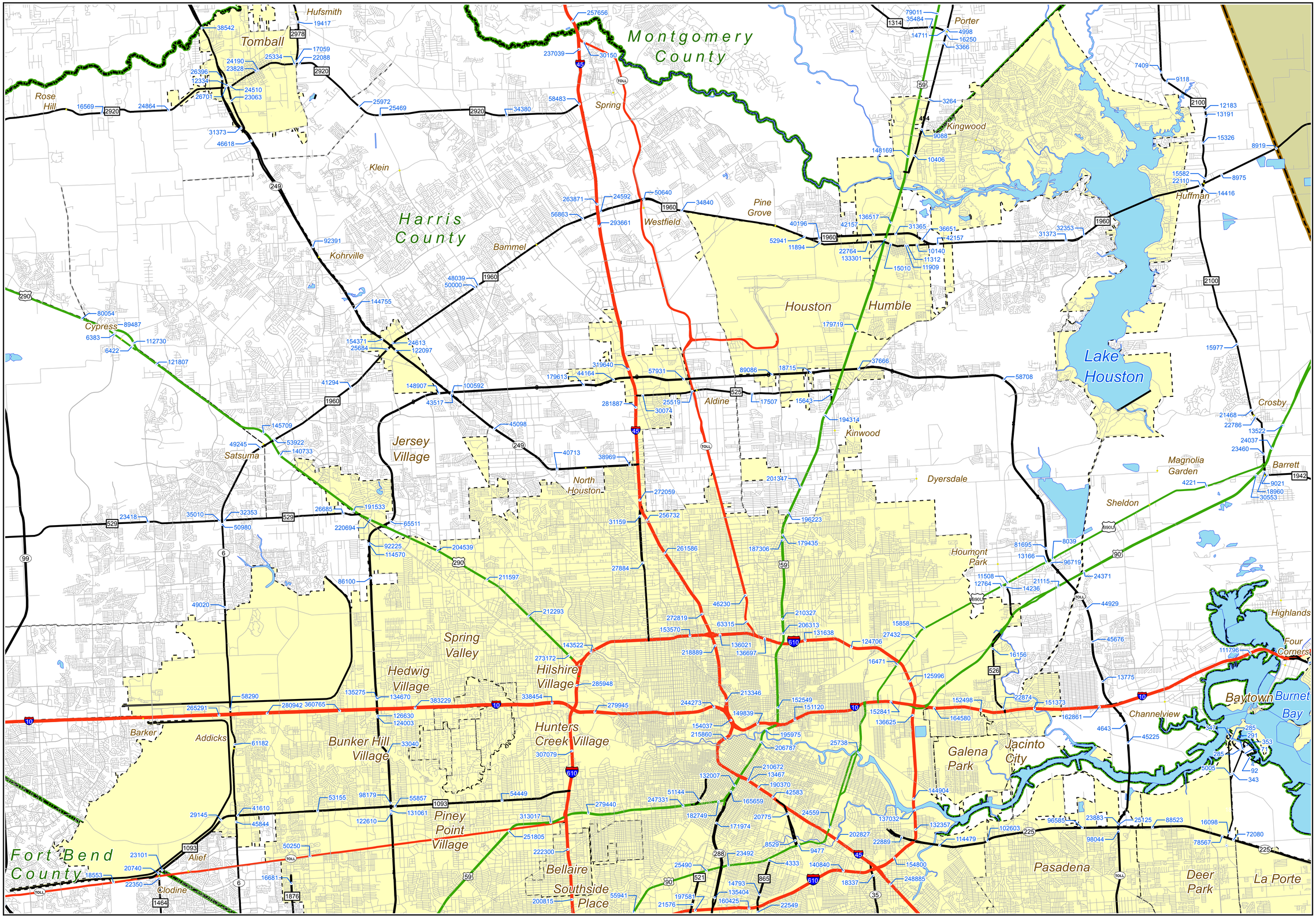


AADT
Towns
Rds & Streets
Toll
Toll
IH
BI
US
BU UP UA BF BS FM FS PR
RE RM RR RS SH SL SS
Cities
District
County

COPYRIGHT 2014 by the Texas Department of Transportation. All rights reserved.

NOTICE: This map has been prepared for internal use by the Texas Department of Transportation. Accuracy is limited to the validity of available data.

NOTICE: Volumes set apart with an asterisk (*) include service road volumes only.

Miles
0 1 2 3 4

# 2013 HOUSTON DISTRICT TRAFFIC MAP

PREPARED BY THE
Texas Department of Transportation
Transportation Planning and Programming Division
IN COOPERATION WITH THE
U.S. Department of Transportation

N

Texas Department of Transportation

Sheet 4 of 10 Base Sheets

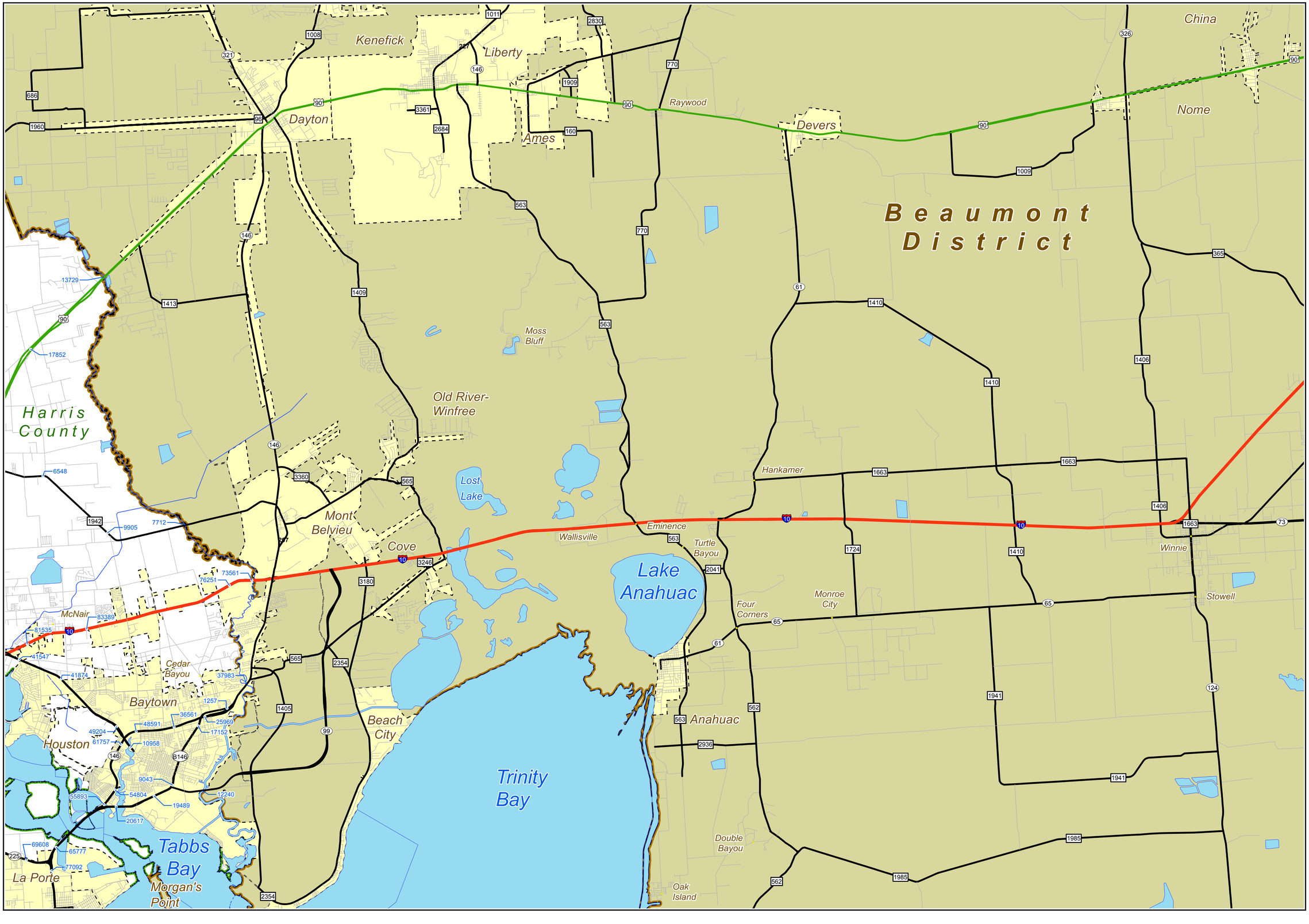


AADT
Towns
Rds & Streets
Toll
Toll
IH
BI
US
BU
UP
UA
BF
BS
FM
FS
PR
RE
RM
RR
RS
SH
SL
SS
Cities
District
County

COPYRIGHT 2014 by the Texas Department of Transportation. All rights reserved.

NOTICE: This map has been prepared for internal use by the Texas Department of Transportation. Accuracy is limited to the validity of available data.

NOTICE: Volumes set apart with an asterisk (*) include service road volumes only.

Miles
0 1 2 3 4

# 2013 HOUSTON DISTRICT TRAFFIC MAP

PREPARED BY THE
Texas Department of Transportation
Transportation Planning and Programming Division
IN COOPERATION WITH THE
U.S. Department of Transportation

N

Texas Department of Transportation

Sheet 5 of 10 Base Sheets

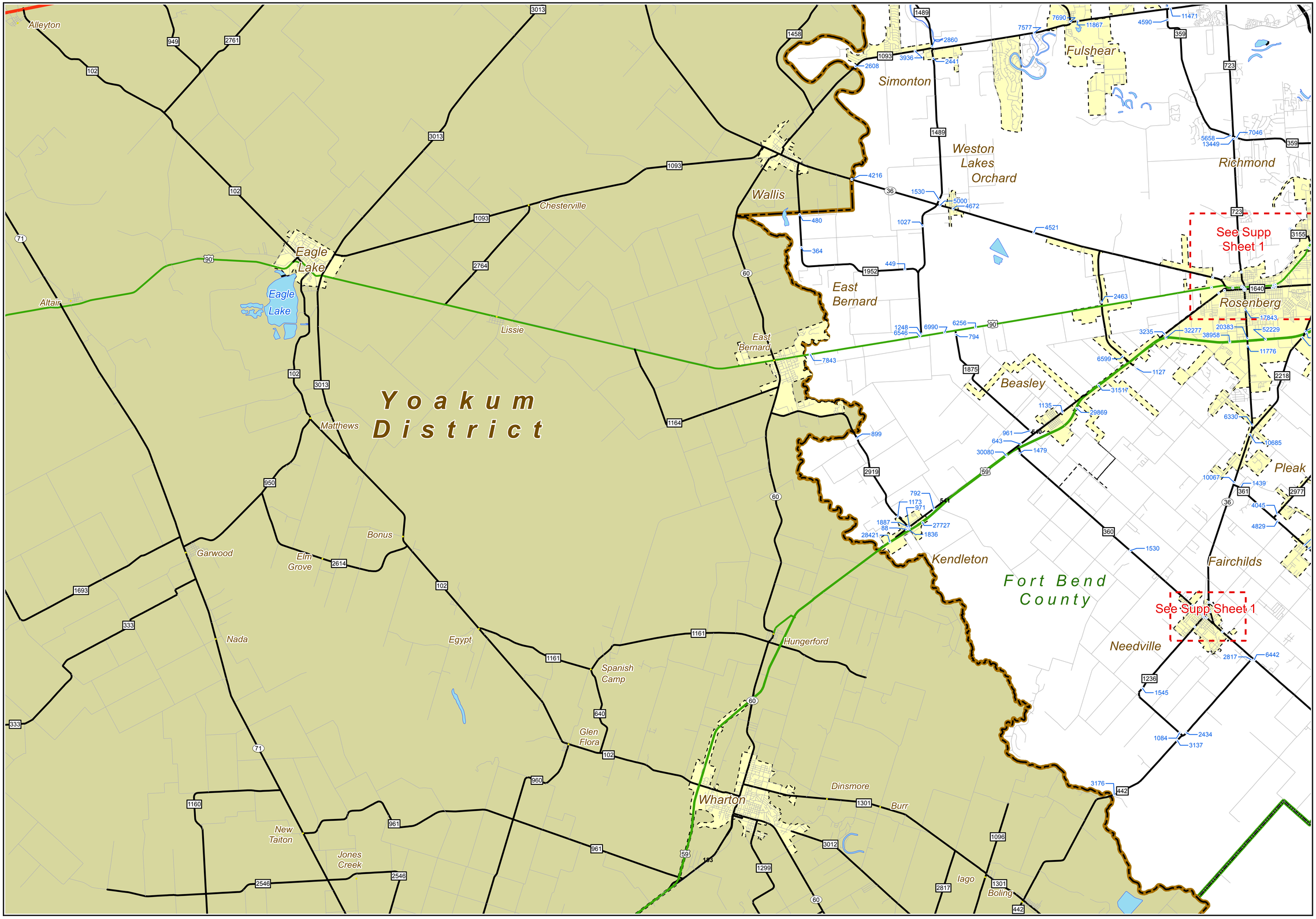


AADT
Towns
Rds & Streets
Toll
Toll
IH
BI
US
BU
UP
UA
BF
BS
FM
FS
PR
RE
RM
RR
RS
SH
SL
SS
Cities
District
County

COPYRIGHT 2014 by the Texas Department of Transportation.
All rights reserved.

NOTICE: This map has been prepared for internal use by the Texas Department of Transportation. Accuracy is limited to the validity of available data.

NOTICE: Volumes set apart with an asterisk (*) include service road volumes only.

Miles
0 1 2 3 4

# 2013 HOUSTON DISTRICT TRAFFIC MAP

PREPARED BY THE
Texas Department of Transportation
Transportation Planning and Programming Division
IN COOPERATION WITH THE
U.S. Department of Transportation

N

Texas Department of Transportation

Sheet 6 of 10 Base Sheets

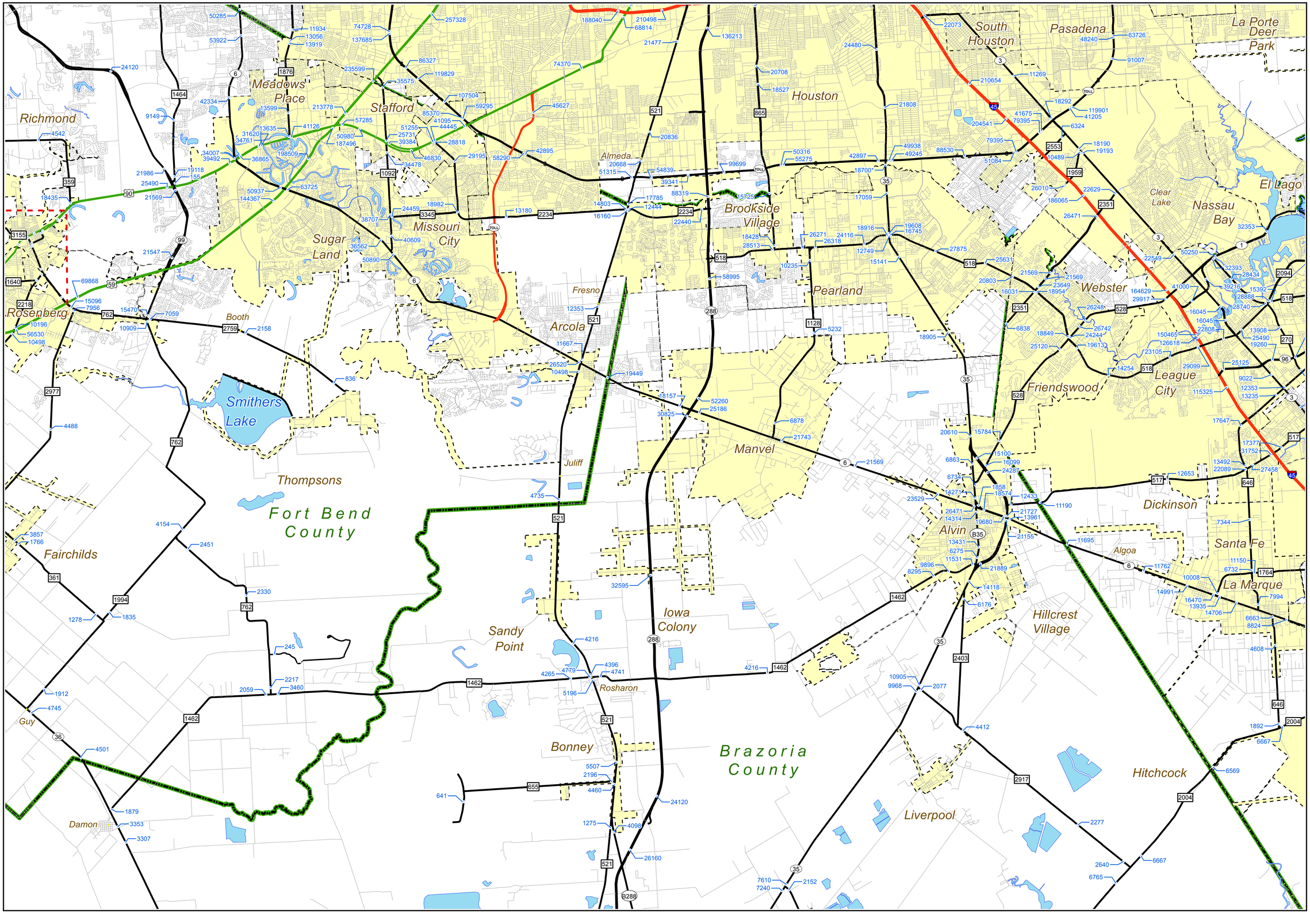


AADT
Towns
Rds & Streets
Toll
Toll
IH
BI
US
BU
UP
UA
BF
BS
FM
FS
PR
RE
RM
RR
RS
SH
SL
SS
Cities
District
County

COPYRIGHT 2014 by the Texas Department of Transportation.
All rights reserved.

NOTICE: This map has been prepared for internal use by the Texas Department of Transportation. Accuracy is limited to the validity of available data.

NOTICE: Volumes set apart with an asterisk (*) include service road volumes only.

Miles
0 1 2 3 4

# 2013 HOUSTON DISTRICT TRAFFIC MAP

PREPARED BY THE
Texas Department of Transportation
Transportation Planning and Programming Division
IN COOPERATION WITH THE
U.S. Department of Transportation

N

Texas Department of Transportation

Sheet 7 of 10 Base Sheets

AADT
Towns
Rds & Streets
Toll
Toll
IH
BI
US
BU RE
UP RM
UA RR
BF RS
BS SH
FM SL
FS SS
PR Cities
District
County

COPYRIGHT 2014 by the Texas Department of Transportation. All rights reserved.

NOTICE: This map has been prepared for internal use by the Texas Department of Transportation. Accuracy is limited to the validity of available data.

NOTICE: Volumes set apart with an asterisk (*) include service road volumes only.

Miles
0 1 2 3 4

# 2013 HOUSTON DISTRICT TRAFFIC MAP

PREPARED BY THE
Texas Department of Transportation
Transportation Planning and Programming Division
IN COOPERATION WITH THE
U.S. Department of Transportation

N

Texas Department of Transportation

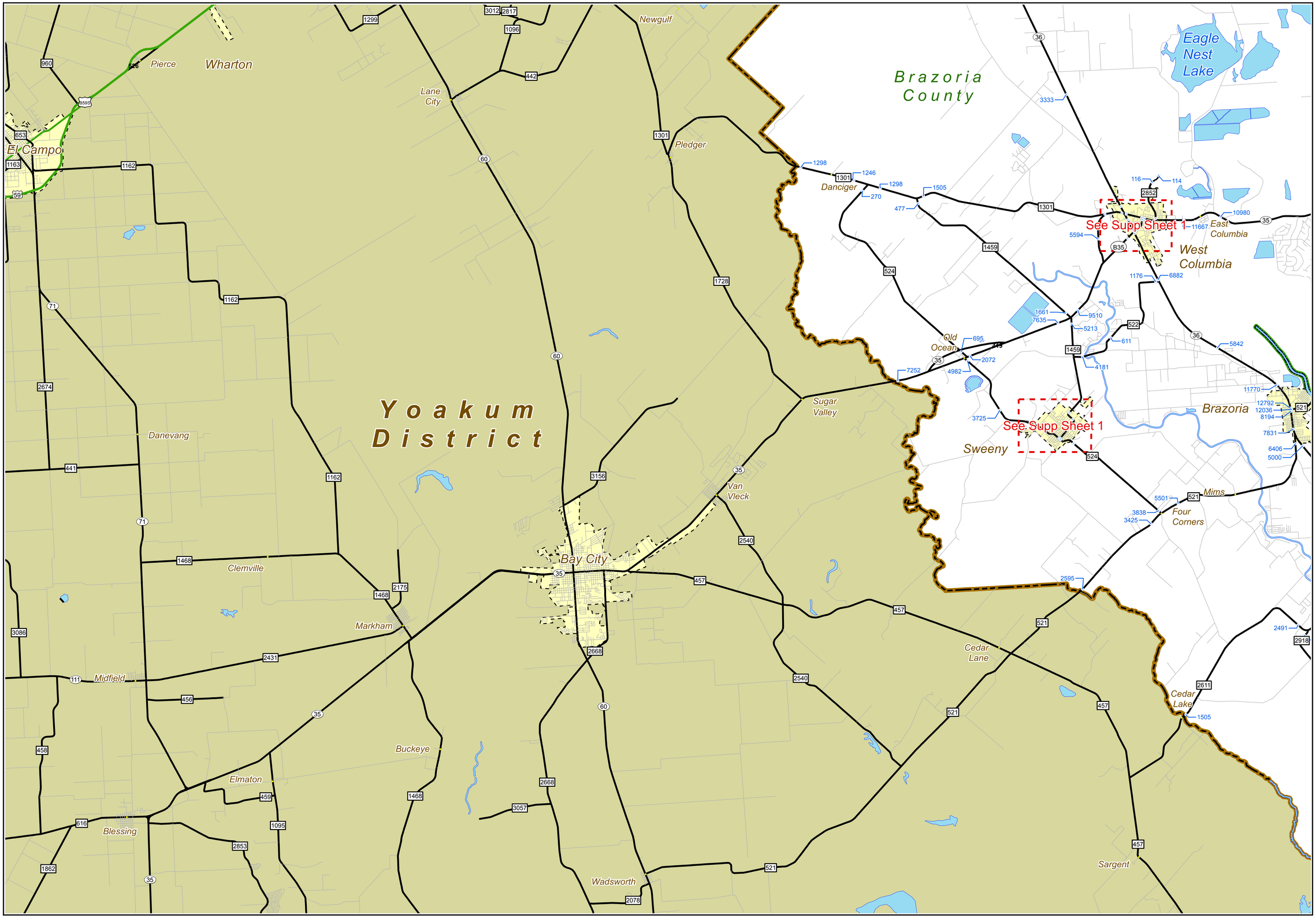


AADT
Towns
Rds & Streets
Toll
Toll
IH
BI
US
BU UP UA BF BS FM FS PR
RE RM RR RS SH SL SS
Cities
District
County

COPYRIGHT 2014 by the Texas Department of Transportation. All rights reserved.

NOTICE: This map has been prepared for internal use by the Texas Department of Transportation. Accuracy is limited to the validity of available data.

NOTICE: Volumes set apart with an asterisk (*) include service road volumes only.

Miles
0 1 2 3 4

# 2013 HOUSTON DISTRICT TRAFFIC MAP

PREPARED BY THE
Texas Department of Transportation
Transportation Planning and Programming Division
IN COOPERATION WITH THE
U.S. Department of Transportation

N

Texas Department of Transportation

Sheet 9 of 10 Base Sheets

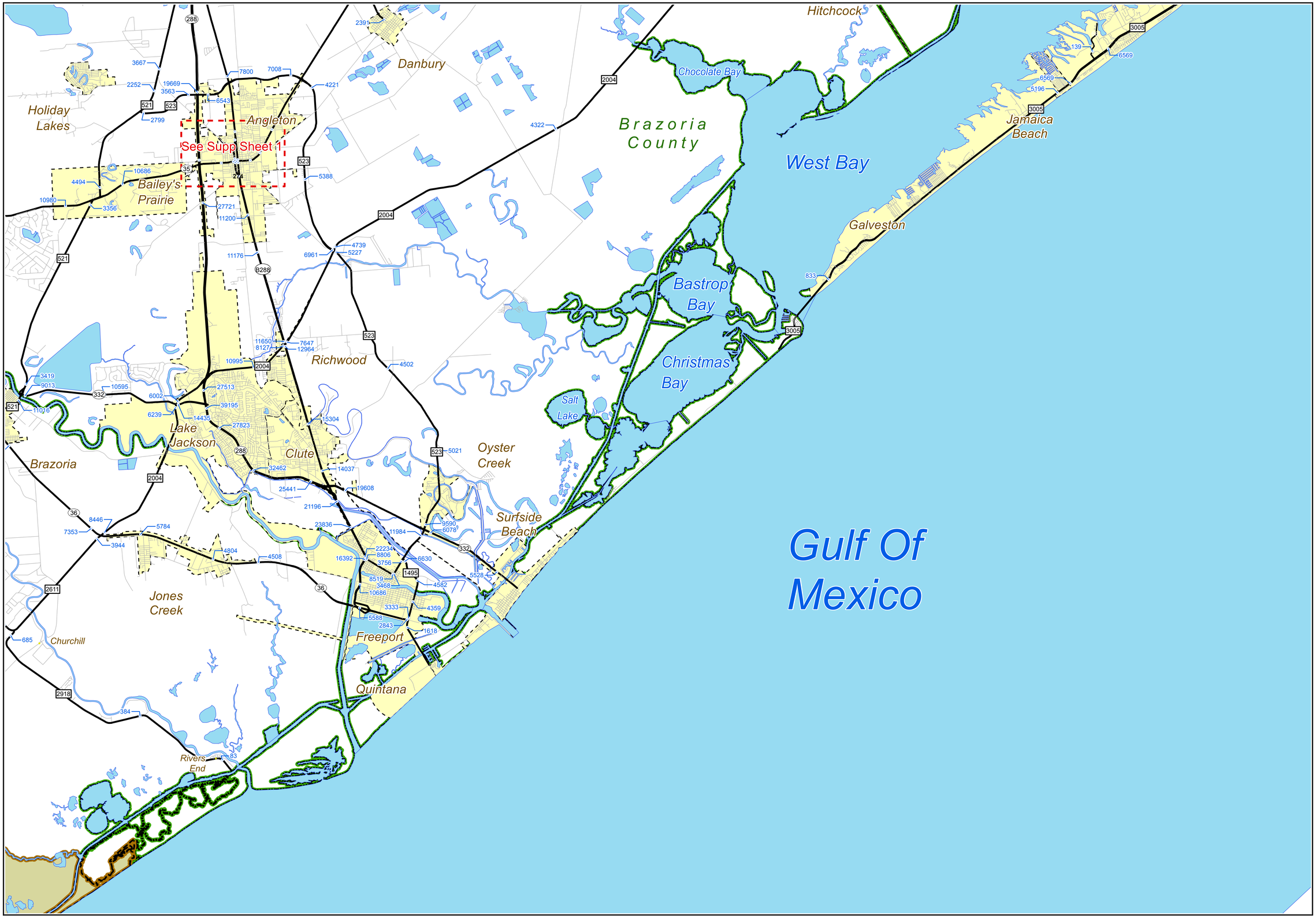


AADT
Towns
Rds & Streets
Toll
Toll
IH
BI
US
BU
UP
UA
BF
BS
FM
FS
PR
RE
RM
RR
RS
SH
SL
SS
Cities
District
County

COPYRIGHT 2014 by the Texas Department of Transportation. All rights reserved.

NOTICE: This map has been prepared for internal use by the Texas Department of Transportation. Accuracy is limited to the validity of available data.

NOTICE: Volumes set apart with an asterisk (*) include service road volumes only.

Miles
0 1 2 3 4

# 2013 HOUSTON DISTRICT TRAFFIC MAP

PREPARED BY THE
Texas Department of Transportation
Transportation Planning and Programming Division
IN COOPERATION WITH THE
U.S. Department of Transportation

N

Texas Department of Transportation

Sheet 10 of 10 Base Sheets