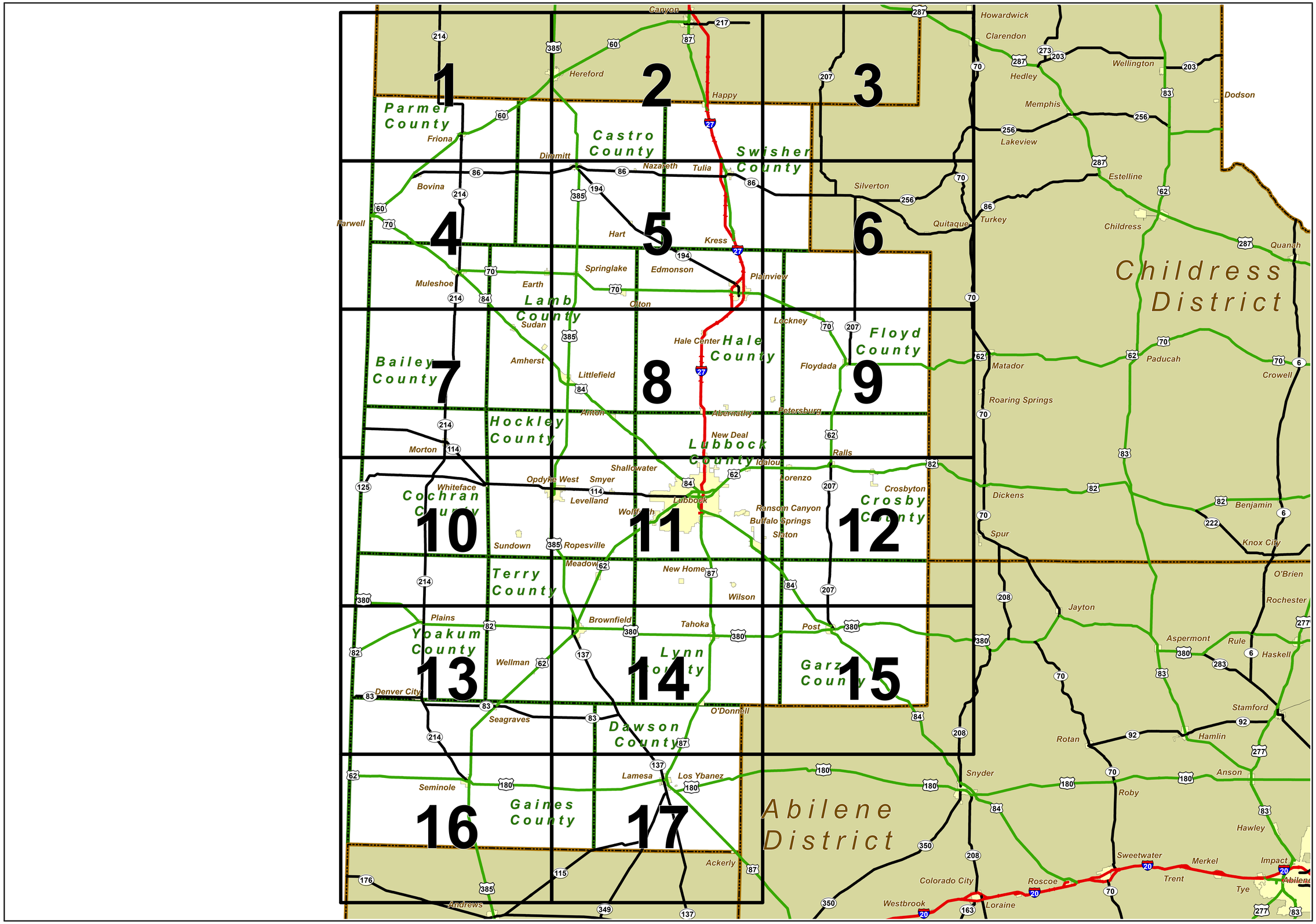

LUBBOCK DISTRICT KEY TO SHEETS

PREPARED BY THE
Texas Department of Transportation
Transportation Planning and Programming Division
IN COOPERATION WITH THE
U.S. Department of Transportation

N

COPYRIGHT 2014 by the Texas Department of Transportation.
All rights reserved.

NOTICE: This map has been produced for use within the Texas Department of Transportation. Accuracy is limited to the validity of available data.

Texas Department of Transportation

KEY TO BASE SHEETS

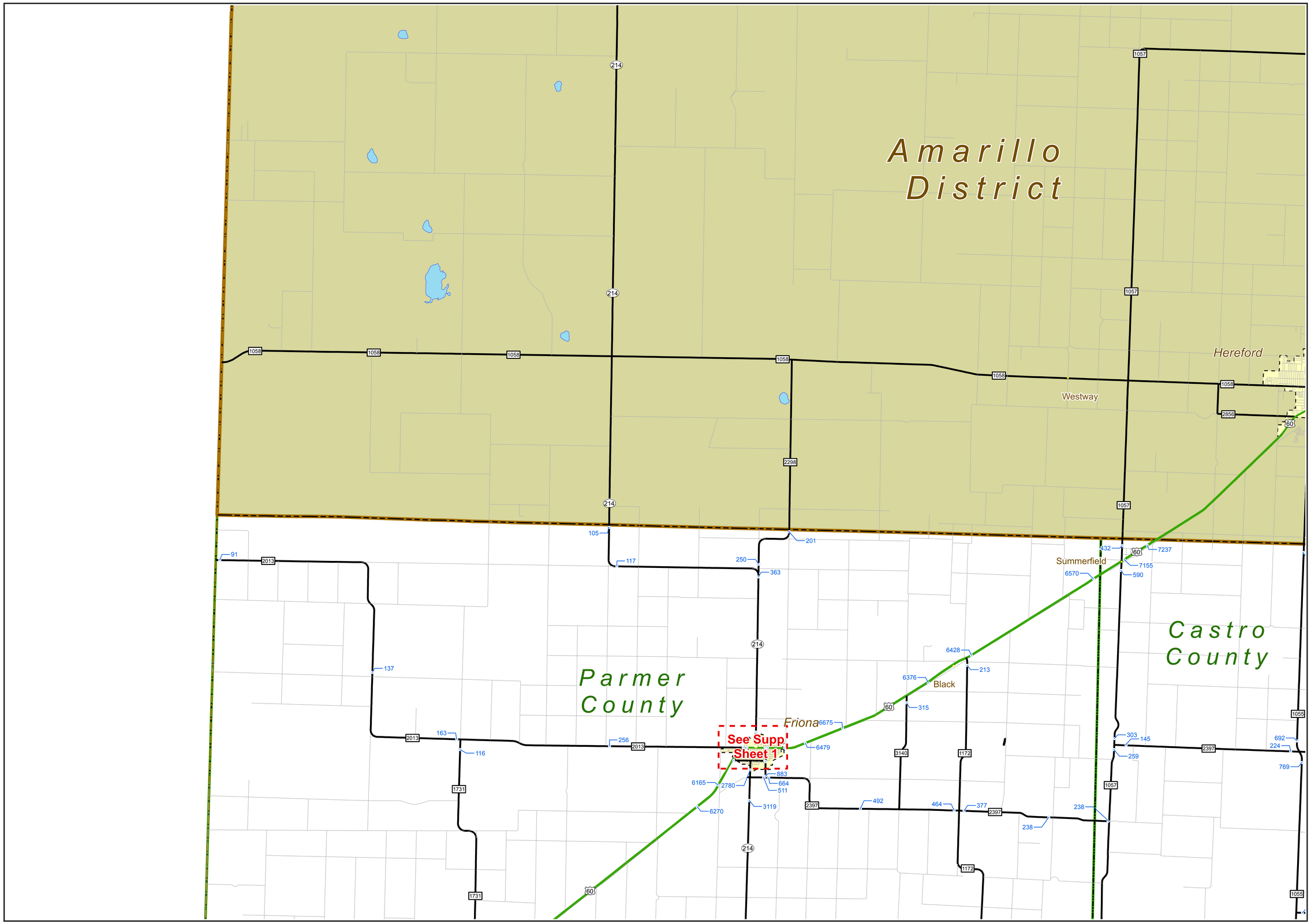

AADT
Towns
Rds and Streets
BF
BI
BS
BU
FM
FS
IH
PR
RE
RM
RR
RS
SH
SL
SS
UA
UP
US
Dams
Lakes
Cities
District
County

COPYRIGHT 2014 by the Texas Department of Transportation. All rights reserved.

NOTICE: This map has been produced for use within the Texas Department of Transportation. Accuracy is limited to the validity of available data.

Miles
0 1 2 3 4

2013 LUBBOCK DISTRICT TRAFFIC MAP

PREPARED BY THE
Texas Department of Transportation
Transportation Planning and Programming Division
IN COOPERATION WITH THE
U.S. Department of Transportation

N

Texas Department of Transportation

SHEET 1 OF 17 BASE SHEETS

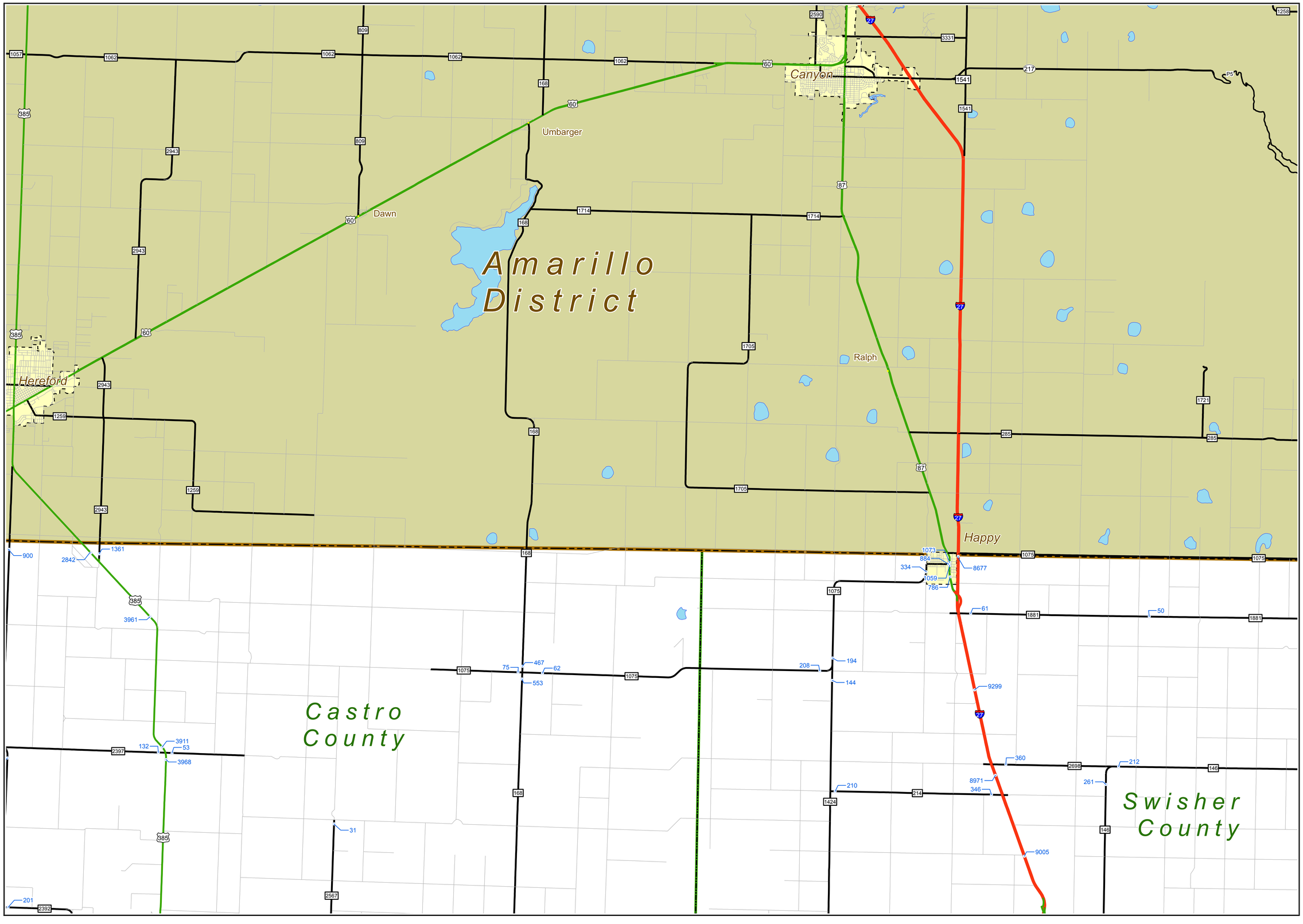

AADT
Towns
Rds and Streets
BF
BI
BS
BU
FM
FS
IH
PR
RE
RM
RR
RS
SH
SL
SS
UA
UP
US
Dams
Lakes
Cities
District
County

COPYRIGHT 2014 by the Texas Department of Transportation.
All rights reserved.

NOTICE: This map has been produced for use within the Texas Department of Transportation. Accuracy is limited to the validity of available data.

Miles
0 1 2 3 4

2013 LUBBOCK DISTRICT TRAFFIC MAP

PREPARED BY THE
Texas Department of Transportation
Transportation Planning and Programming Division
IN COOPERATION WITH THE
U.S. Department of Transportation

N

Texas Department of Transportation

SHEET 2 OF 17 BASE SHEETS

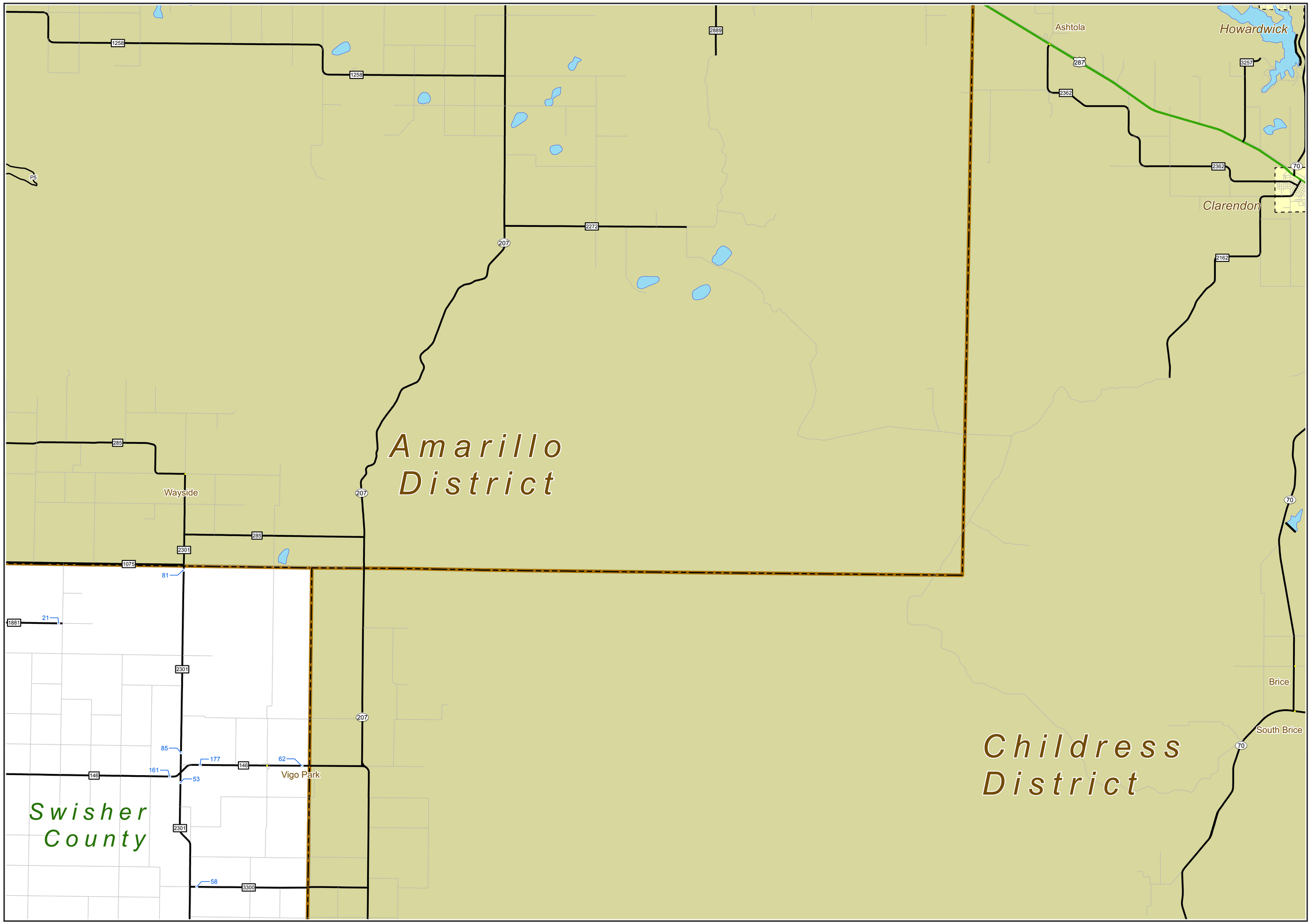

AADT
Towns
Rds and Streets
BF
BI
BS
BU
FM
FS
IH
PR
RE
RM
RR
RS
SH
SL
SS
UA
UP
US
Dams
Lakes
Cities
District
County

COPYRIGHT 2014 by the Texas Department of Transportation.
All rights reserved.

NOTICE: This map has been produced for use within the Texas Department of Transportation. Accuracy is limited to the validity of available data.

Miles
0 1 2 3 4

2013 LUBBOCK DISTRICT TRAFFIC MAP

PREPARED BY THE
Texas Department of Transportation
Transportation Planning and Programming Division
IN COOPERATION WITH THE
U.S. Department of Transportation

N

Texas Department of Transportation

SHEET 3 OF 17 BASE SHEETS

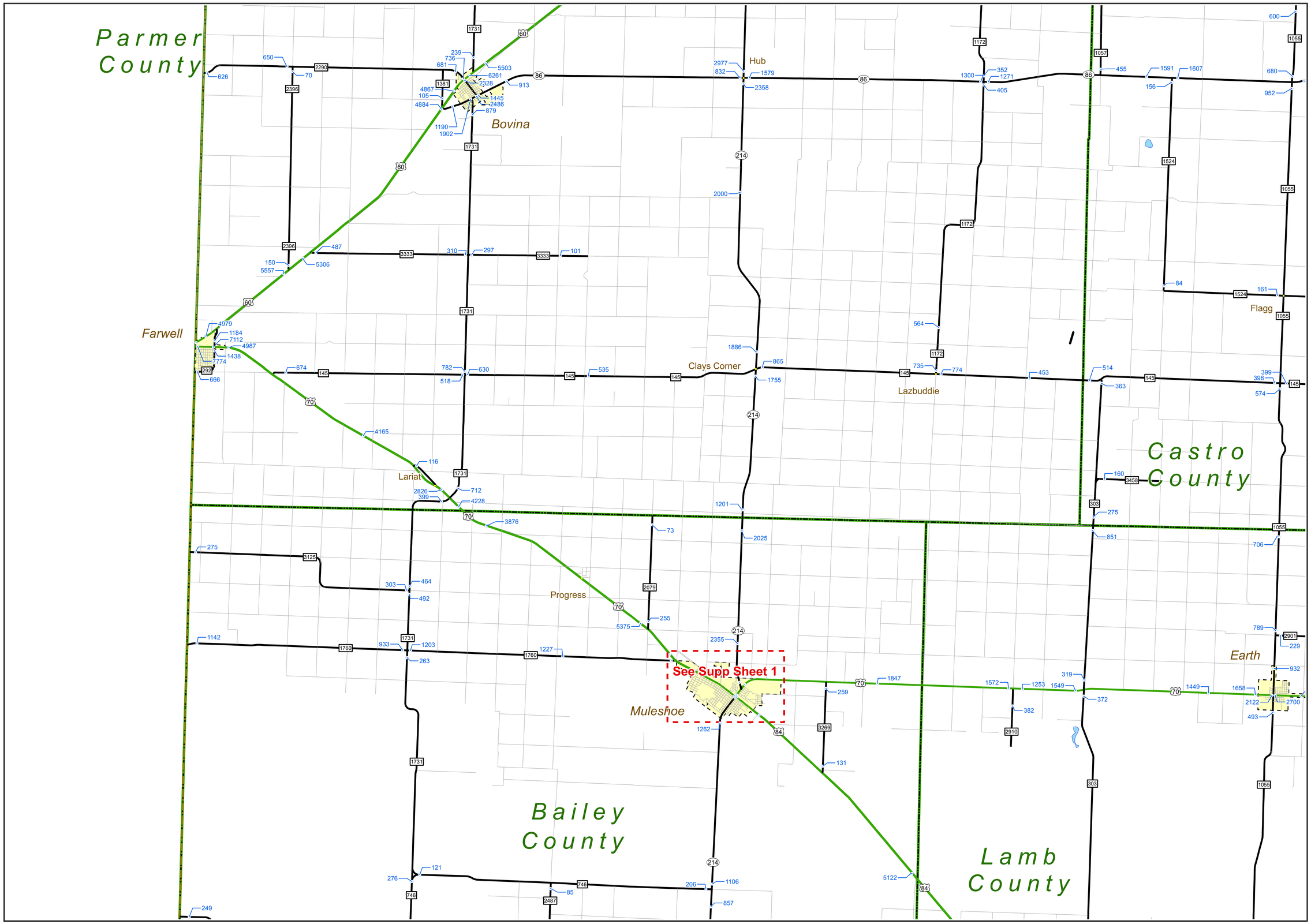

AADT
Towns
Rds and Streets
BF
BI
BS
BU
FM
FS
IH
PR
RE
RM
RR
RS
SH
SL
SS
UA
UP
US
Dams
Lakes
Cities
District
County

COPYRIGHT 2014 by the Texas Department of Transportation.
All rights reserved.

NOTICE: This map has been produced for use within the Texas Department of Transportation. Accuracy is limited to the validity of available data.

Miles
0 1 2 3 4

2013 LUBBOCK DISTRICT TRAFFIC MAP

PREPARED BY THE
Texas Department of Transportation
Transportation Planning and Programming Division
IN COOPERATION WITH THE
U.S. Department of Transportation

N

Texas Department of Transportation

SHEET 4 OF 17 BASE SHEETS

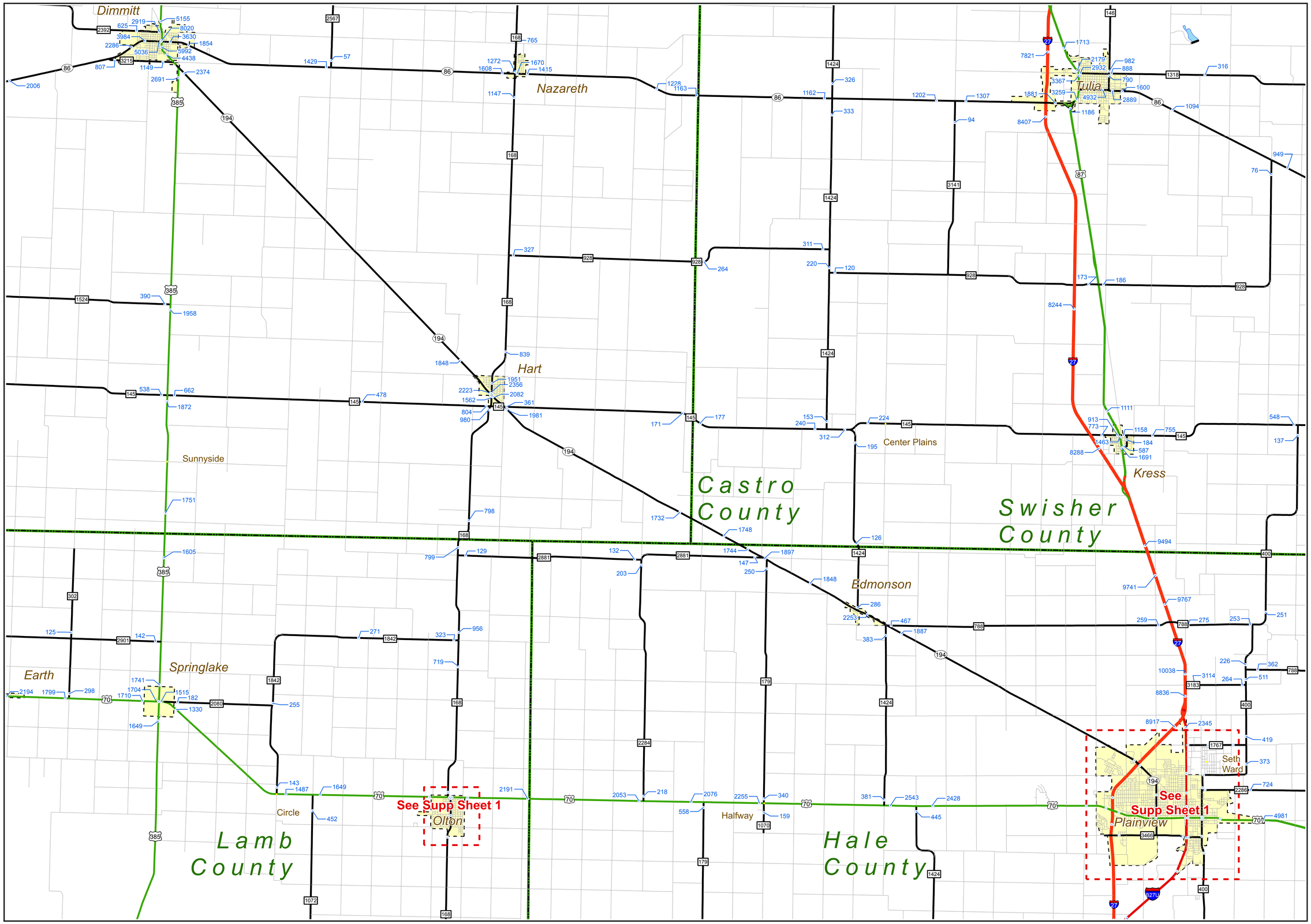

AADT
Towns
Rds and Streets
BF
BI
BS
BU
FM
FS
IH
PR
RE
RM
RR
RS
SH
SL
SS
UA
UP
US
Dams
Lakes
Cities
District
County

COPYRIGHT 2014 by the Texas Department of Transportation.
All rights reserved.

NOTICE: This map has been produced for use within the Texas Department of Transportation. Accuracy is limited to the validity of available data.

Miles
0 1 2 3 4

2013 LUBBOCK DISTRICT TRAFFIC MAP

PREPARED BY THE
Texas Department of Transportation
Transportation Planning and Programming Division
IN COOPERATION WITH THE
U.S. Department of Transportation

N

Texas Department of Transportation

SHEET 5 OF 17 BASE SHEETS

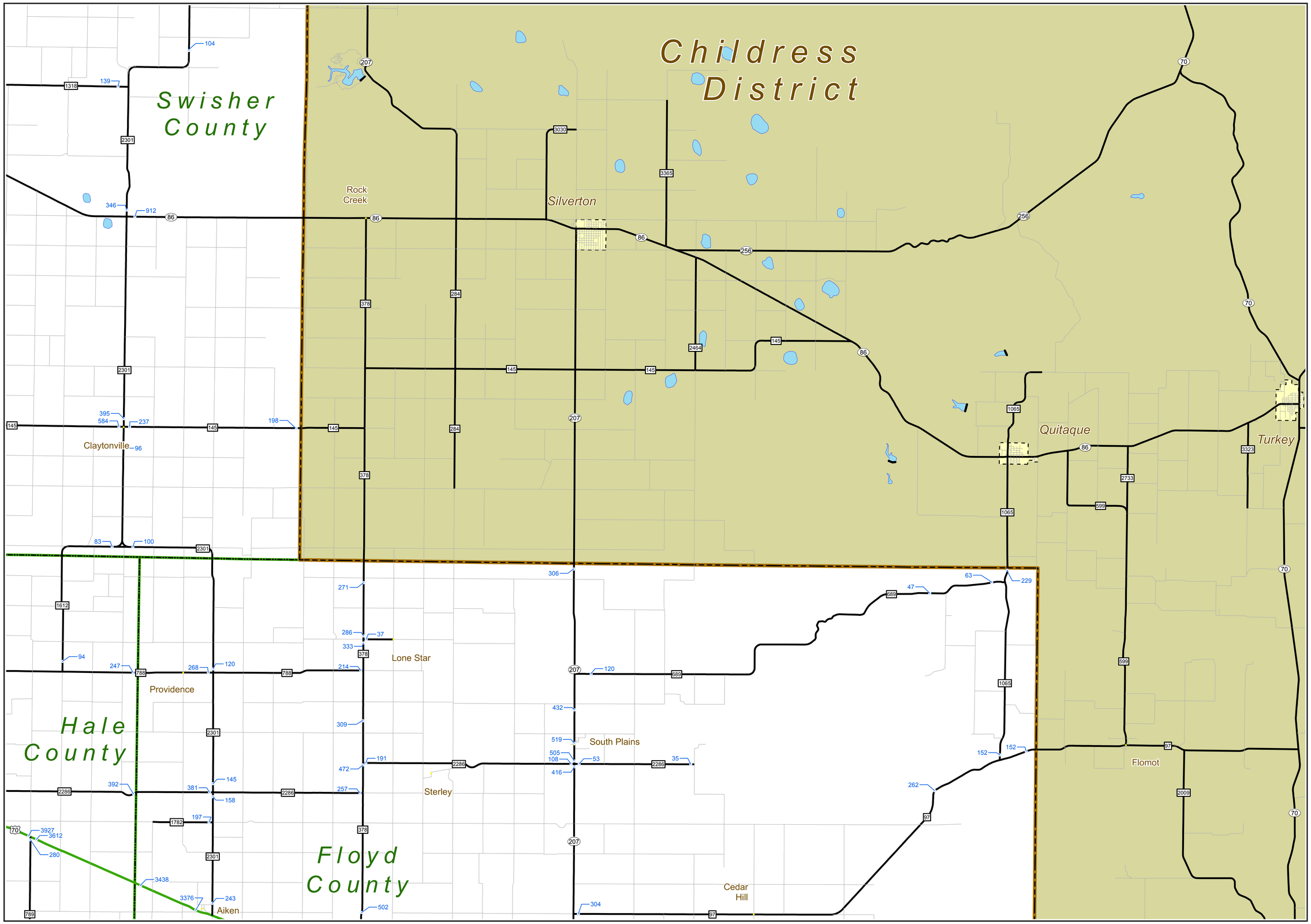

AADT
Towns
Rds and Streets
BF
BI
BS
BU
FM
FS
IH
PR
RE
RM
RR
RS
SH
SL
SS
UA
UP
US
Dams
Lakes
Cities
District
County

COPYRIGHT 2014 by the Texas Department of Transportation.
All rights reserved.

NOTICE: This map has been produced for use within the Texas Department of Transportation. Accuracy is limited to the validity of available data.

Miles
0 1 2 3 4

2013 LUBBOCK DISTRICT TRAFFIC MAP

PREPARED BY THE
Texas Department of Transportation
Transportation Planning and Programming Division
IN COOPERATION WITH THE
U.S. Department of Transportation

N

Texas Department of Transportation

SHEET 6 OF 17 BASE SHEETS

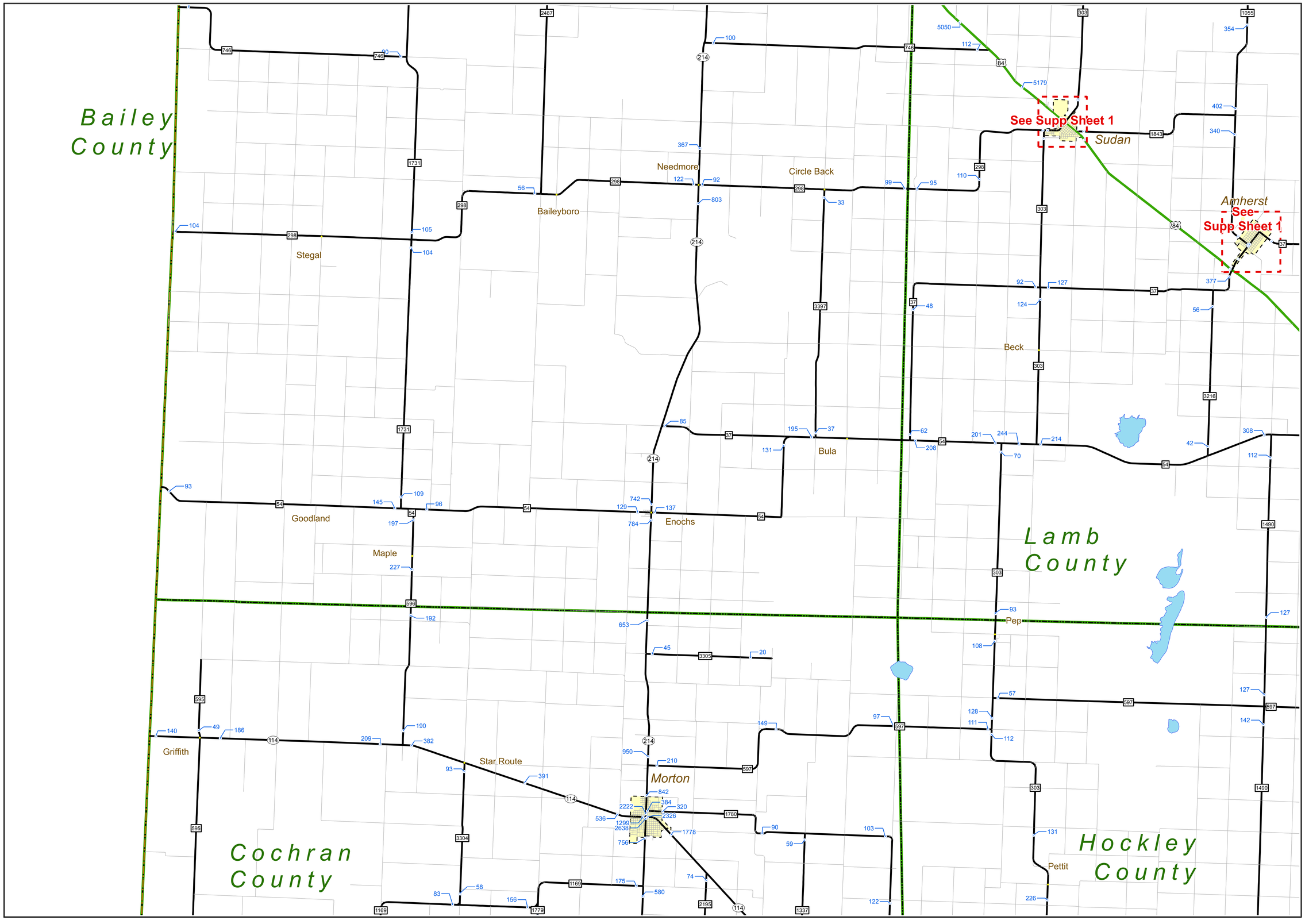

AADT
Towns
Rds and Streets
BF
BI
BS
BU
FM
FS
IH
PR
RE
RM
RR
RS
SH
SL
SS
UA
UP
US
Dams
Lakes
Cities
District
County

COPYRIGHT 2014 by the Texas Department of Transportation.
All rights reserved.

NOTICE: This map has been produced for use within the Texas Department of Transportation. Accuracy is limited to the validity of available data.

Miles
0 1 2 3 4

2013 LUBBOCK DISTRICT TRAFFIC MAP

PREPARED BY THE
Texas Department of Transportation
Transportation Planning and Programming Division
IN COOPERATION WITH THE
U.S. Department of Transportation

N

Texas Department of Transportation

SHEET 7 OF 17 BASE SHEETS

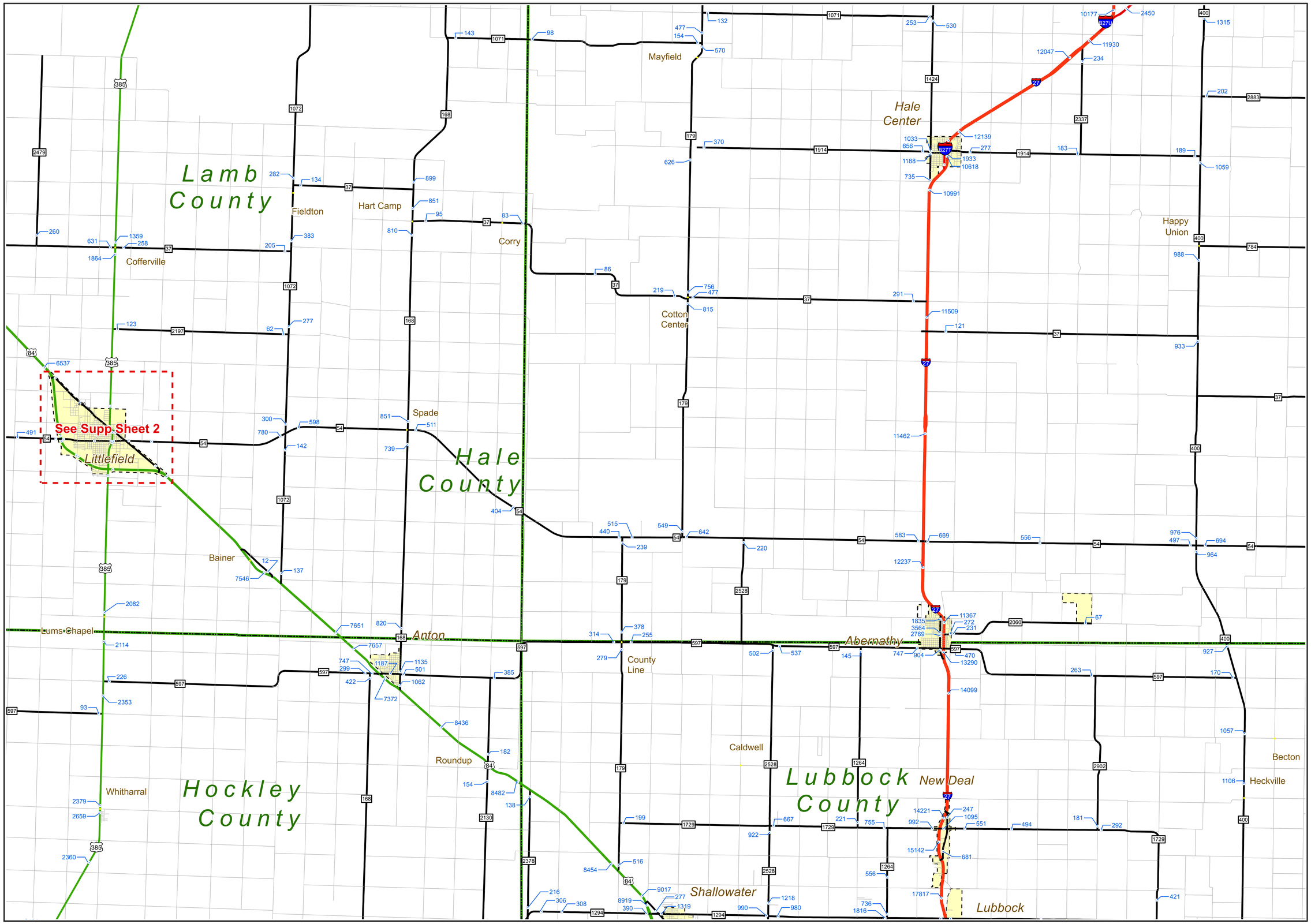

AADT
Towns
Rds and Streets
BF
BI
BS
BU
FM
FS
IH
PR
RE
RM
RR
RS
SH
SL
SS
UA
UP
US
Dams
Lakes
Cities
District
County

COPYRIGHT 2014 by the Texas Department of Transportation.
All rights reserved.

NOTICE: This map has been produced for use within the Texas Department of Transportation. Accuracy is limited to the validity of available data.

Miles
0 1 2 3 4

2013 LUBBOCK DISTRICT TRAFFIC MAP

PREPARED BY THE
Texas Department of Transportation
Transportation Planning and Programming Division
IN COOPERATION WITH THE
U.S. Department of Transportation

N

Texas Department of Transportation

SHEET 8 OF 17 BASE SHEETS

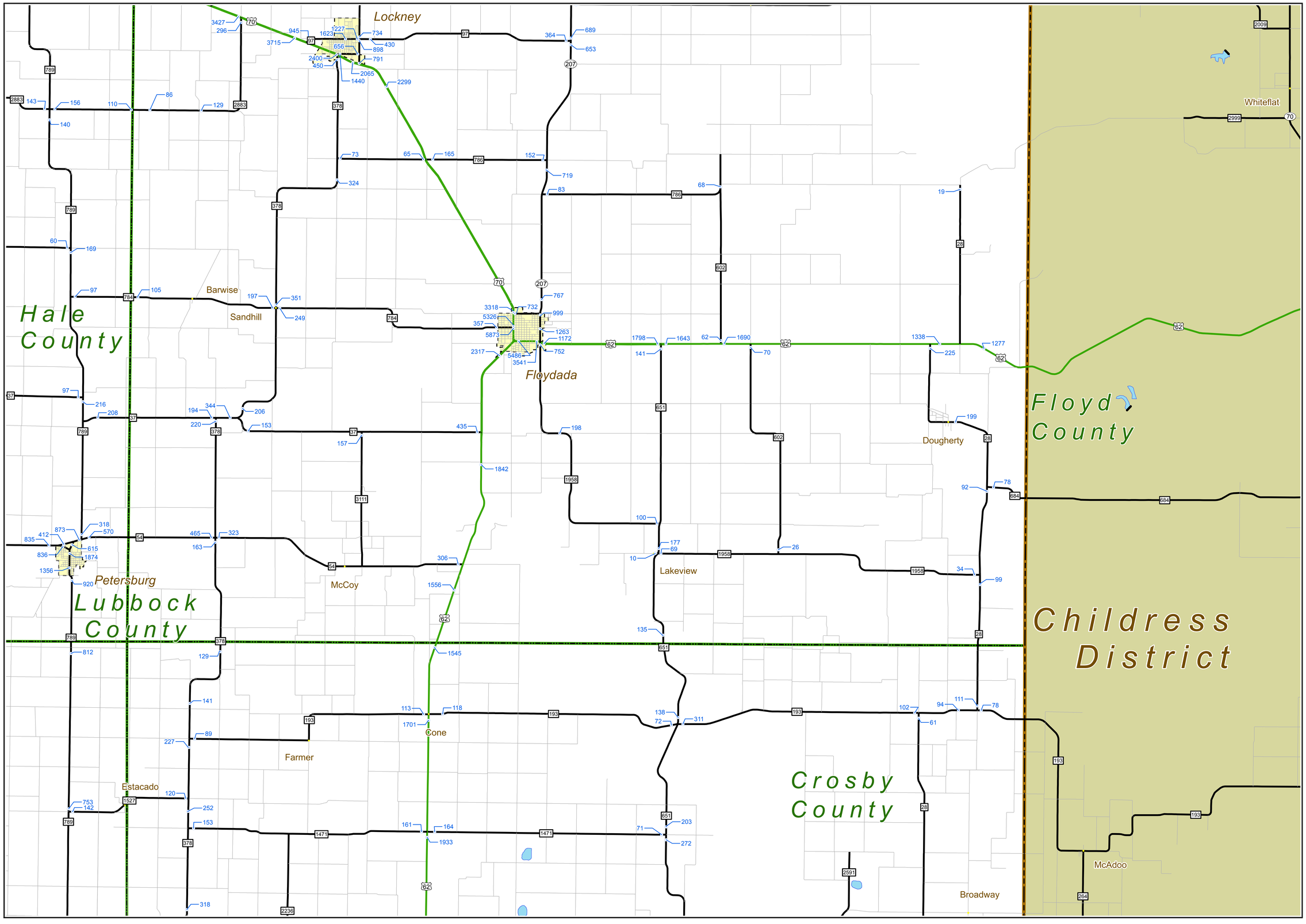

AADT
Towns
Rds and Streets
BF
BI
BS
BU
FM
FS
IH
PR
RE
RM
RR
RS
SH
SL
SS
UA
UP
US
Dams
Lakes
Cities
District
County

COPYRIGHT 2014 by the Texas Department of Transportation.
All rights reserved.

NOTICE: This map has been produced for use within the Texas Department of Transportation. Accuracy is limited to the validity of available data.

Miles
0 1 2 3 4

2013 LUBBOCK DISTRICT TRAFFIC MAP

PREPARED BY THE
Texas Department of Transportation
Transportation Planning and Programming Division
IN COOPERATION WITH THE
U.S. Department of Transportation

N

Texas Department of Transportation

SHEET 9 OF 17 BASE SHEETS

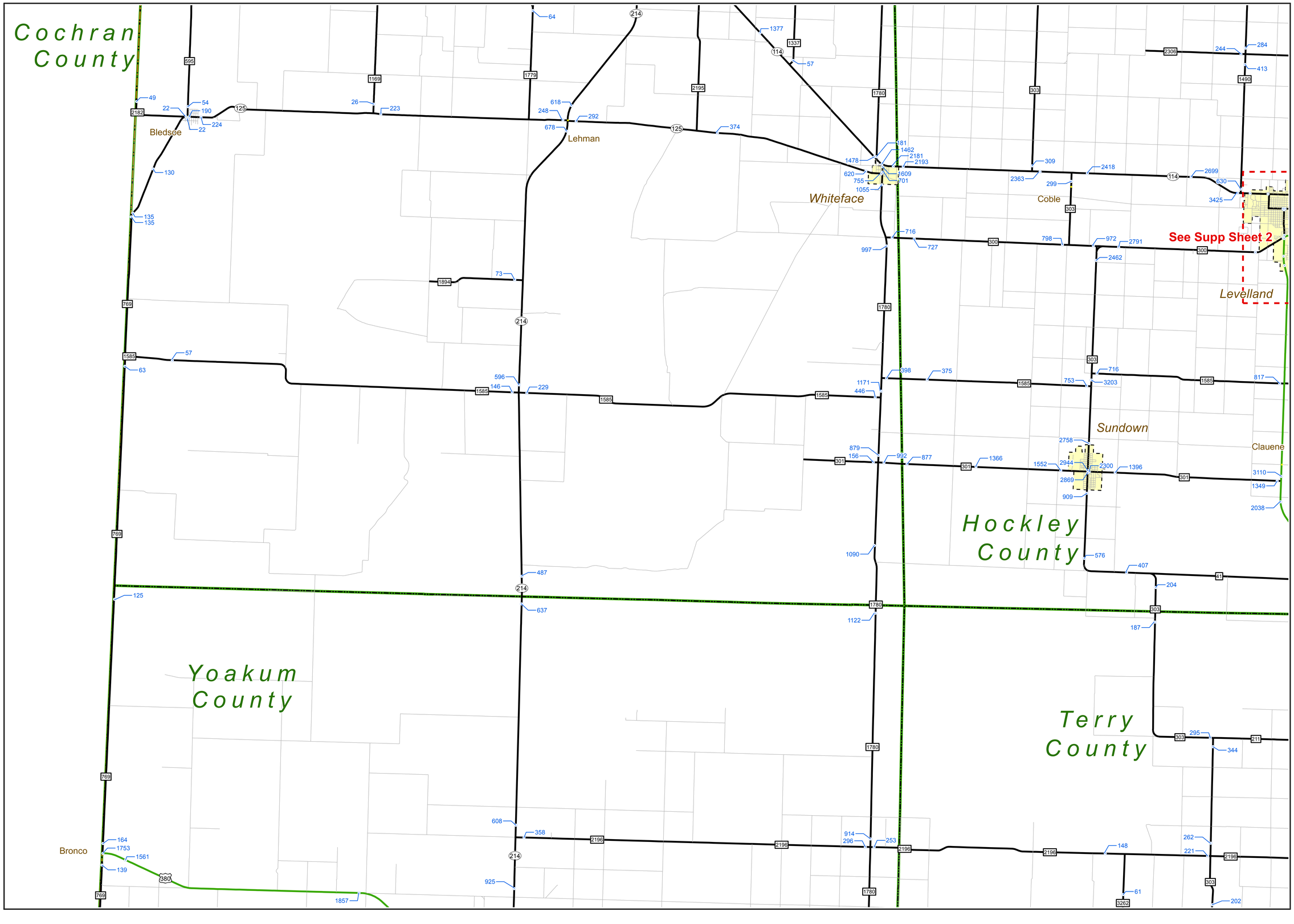

AADT
Towns
Rds and Streets
BF
BI
BS
BU
FM
FS
IH
PR
RE
RM
RR
RS
SH
SL
SS
UA
UP
US
Dams
Lakes
Cities
District
County

COPYRIGHT 2014 by the Texas Department of Transportation.
All rights reserved.

NOTICE: This map has been produced for use within the Texas Department of Transportation. Accuracy is limited to the validity of available data.

Miles
0 1 2 3 4

2013 LUBBOCK DISTRICT TRAFFIC MAP

PREPARED BY THE
Texas Department of Transportation
Transportation Planning and Programming Division
IN COOPERATION WITH THE
U.S. Department of Transportation

N

Texas Department of Transportation

SHEET 10 OF 17 BASE SHEETS

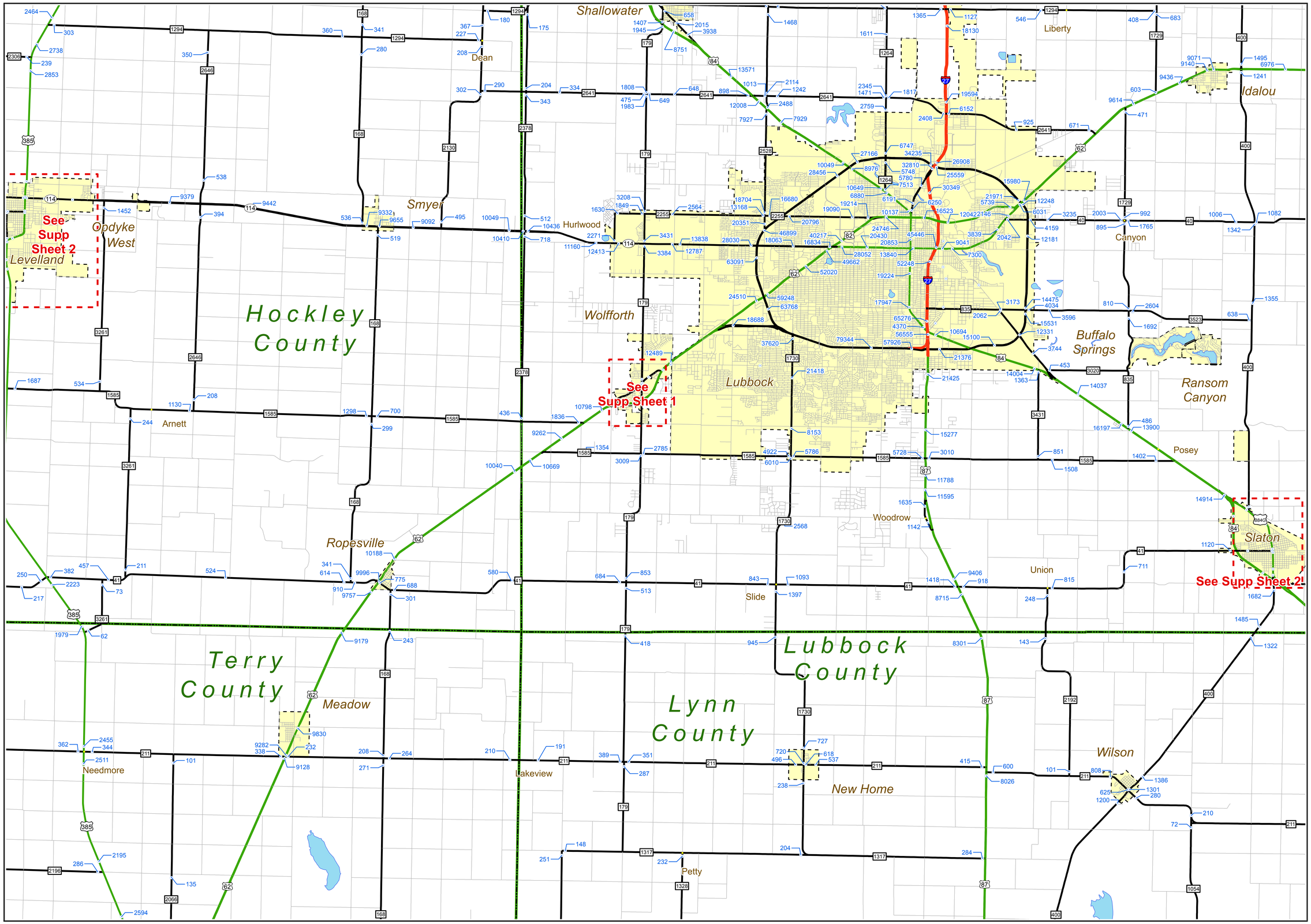

AADT
Towns
Rds and Streets
BF
BI
BS
BU
FM
FS
IH
PR
RE
RM
RR
RS
SH
SL
SS
UA
UP
US
Dams
Lakes
Cities
District
County

COPYRIGHT 2014 by the Texas Department of Transportation.
All rights reserved.

NOTICE: This map has been produced for use within the Texas Department of Transportation. Accuracy is limited to the validity of available data.

Miles
0 1 2 3 4

2013 LUBBOCK DISTRICT TRAFFIC MAP

PREPARED BY THE
Texas Department of Transportation
Transportation Planning and Programming Division
IN COOPERATION WITH THE
U.S. Department of Transportation

N

Texas Department of Transportation

SHEET 11 OF 17 BASE SHEETS

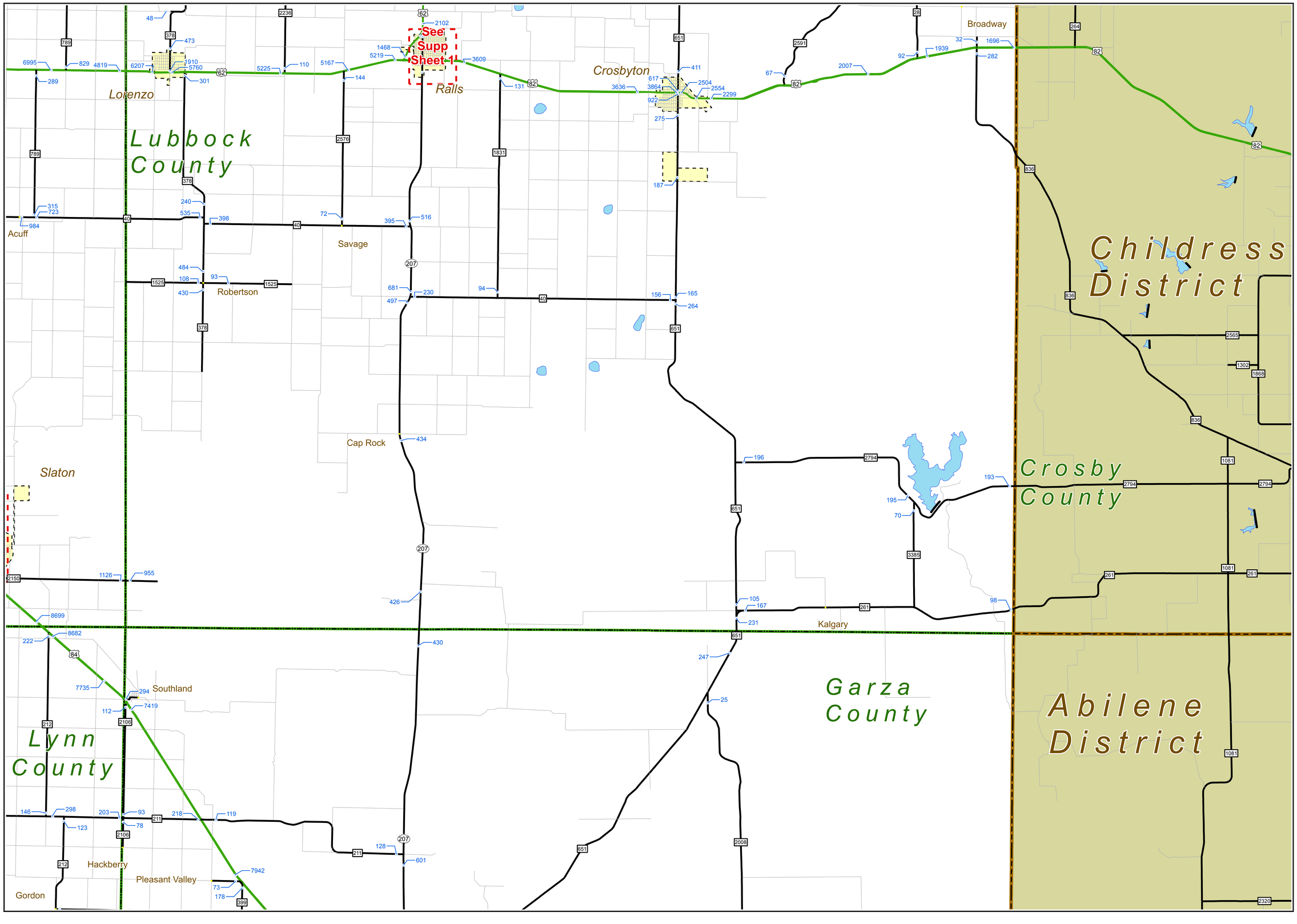

AADT
Towns
Rds and Streets
BF
BI
BS
BU
FM
FS
IH
PR
RE
RM
RR
RS
SH
SL
SS
UA
UP
US
Dams
Lakes
Cities
District
County

COPYRIGHT 2014 by the Texas Department of Transportation.
All rights reserved.

NOTICE: This map has been produced for use within the Texas Department of Transportation. Accuracy is limited to the validity of available data.

Miles
0 1 2 3 4

2013 LUBBOCK DISTRICT TRAFFIC MAP

PREPARED BY THE
Texas Department of Transportation
Transportation Planning and Programming Division
IN COOPERATION WITH THE
U.S. Department of Transportation

N

Texas Department of Transportation

SHEET 12 OF 17 BASE SHEETS

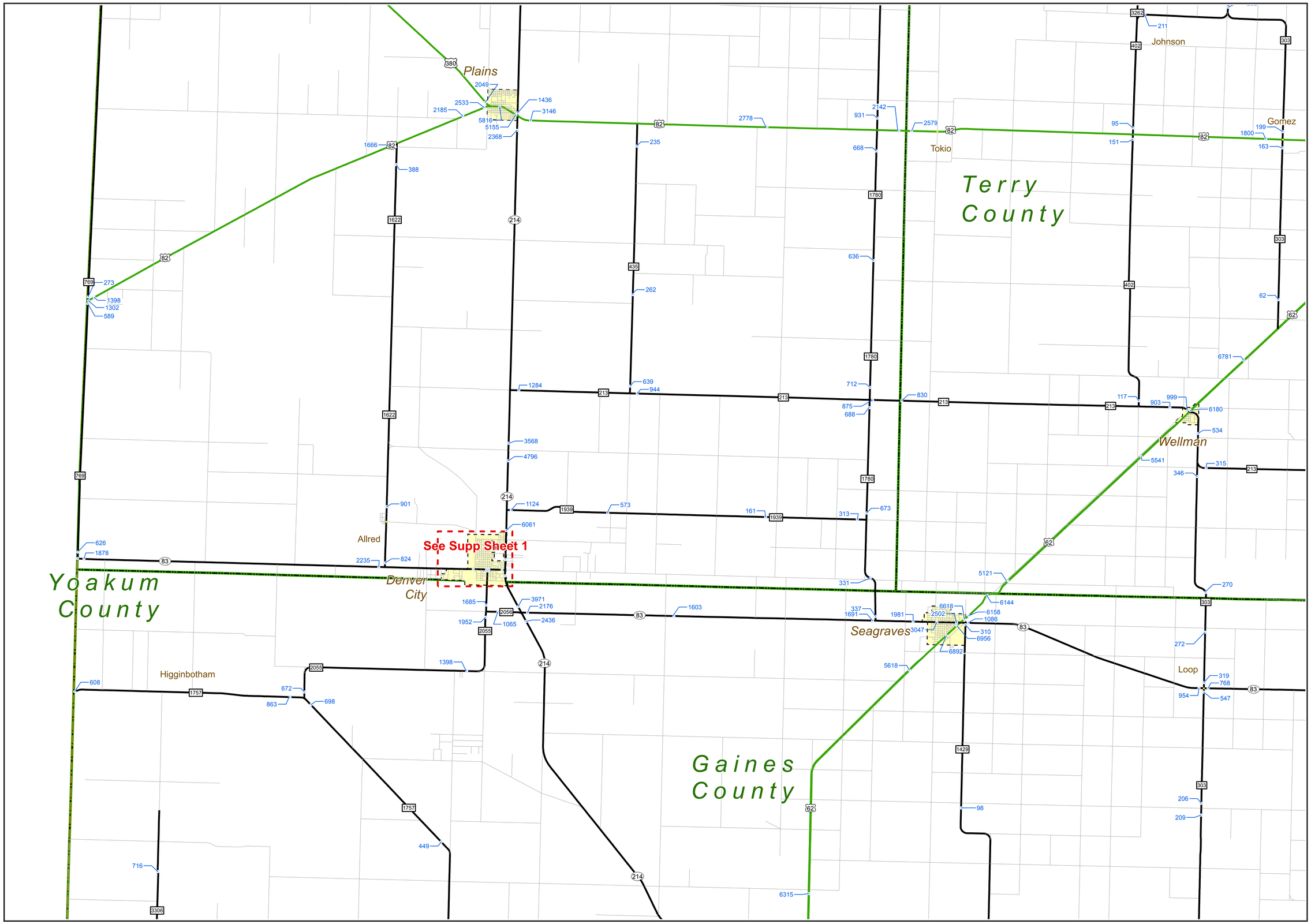

AADT
Towns
Rds and Streets
BF
BI
BS
BU
FM
FS
IH
PR
RE
RM
RR
RS
SH
SL
SS
UA
UP
US
Dams
Lakes
Cities
District
County

COPYRIGHT 2014 by the Texas Department of Transportation.
All rights reserved.

NOTICE: This map has been produced for use within the Texas Department of Transportation. Accuracy is limited to the validity of available data.

Miles
0 1 2 3 4

2013 LUBBOCK DISTRICT TRAFFIC MAP

PREPARED BY THE
Texas Department of Transportation
Transportation Planning and Programming Division
IN COOPERATION WITH THE
U.S. Department of Transportation

N

Texas Department of Transportation

SHEET 13 OF 17 BASE SHEETS

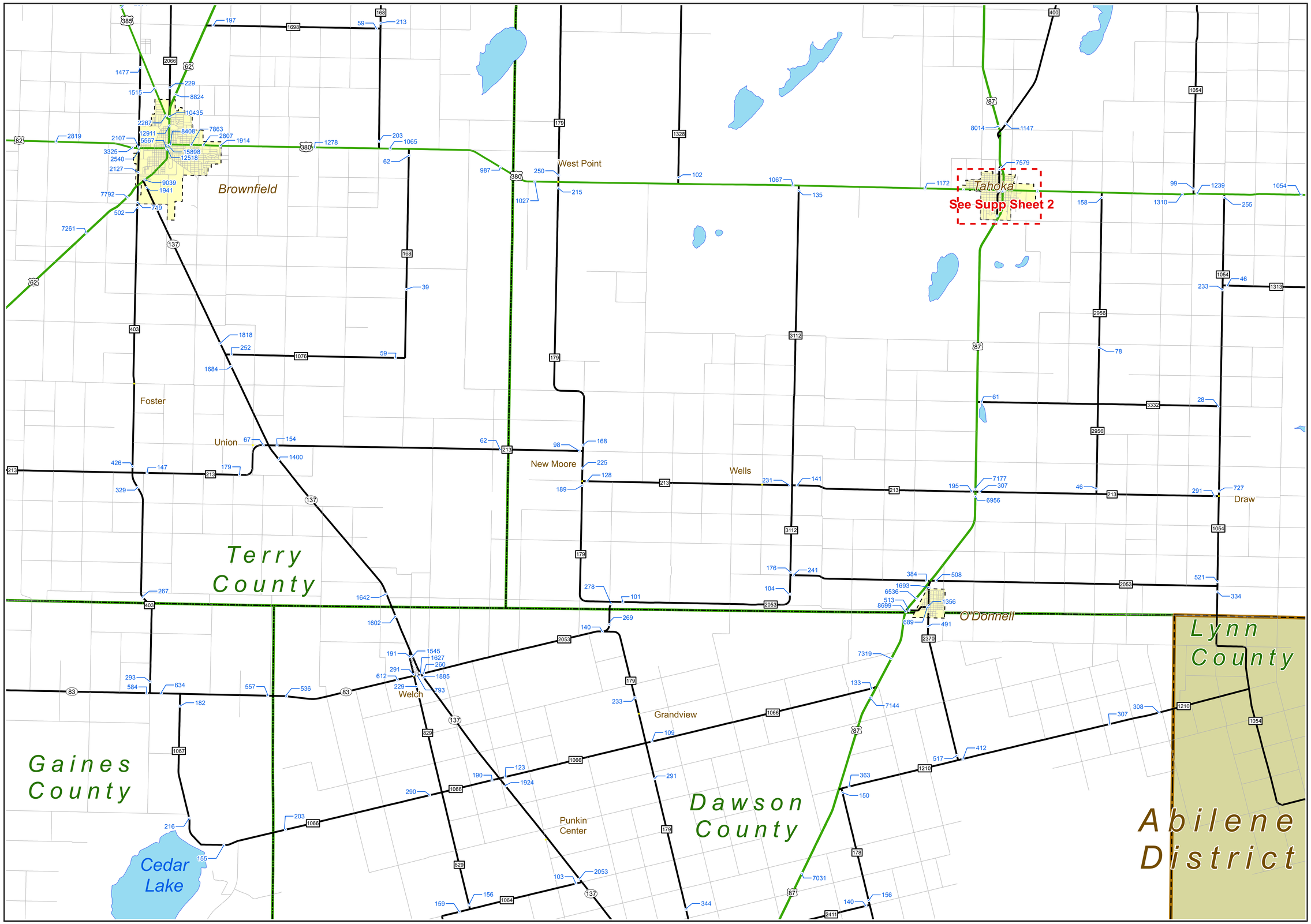

AADT
Towns
Rds and Streets
BF
BI
BS
BU
FM
FS
IH
PR
RE
RM
RR
RS
SH
SL
SS
UA
UP
US
Dams
Lakes
Cities
District
County

COPYRIGHT 2014 by the Texas Department of Transportation.
All rights reserved.

NOTICE: This map has been produced for use within the Texas Department of Transportation. Accuracy is limited to the validity of available data.

Miles
0 1 2 3 4

2013 LUBBOCK DISTRICT TRAFFIC MAP

PREPARED BY THE
Texas Department of Transportation
Transportation Planning and Programming Division
IN COOPERATION WITH THE
U.S. Department of Transportation

N

Texas Department of Transportation

SHEET 14 OF 17 BASE SHEETS

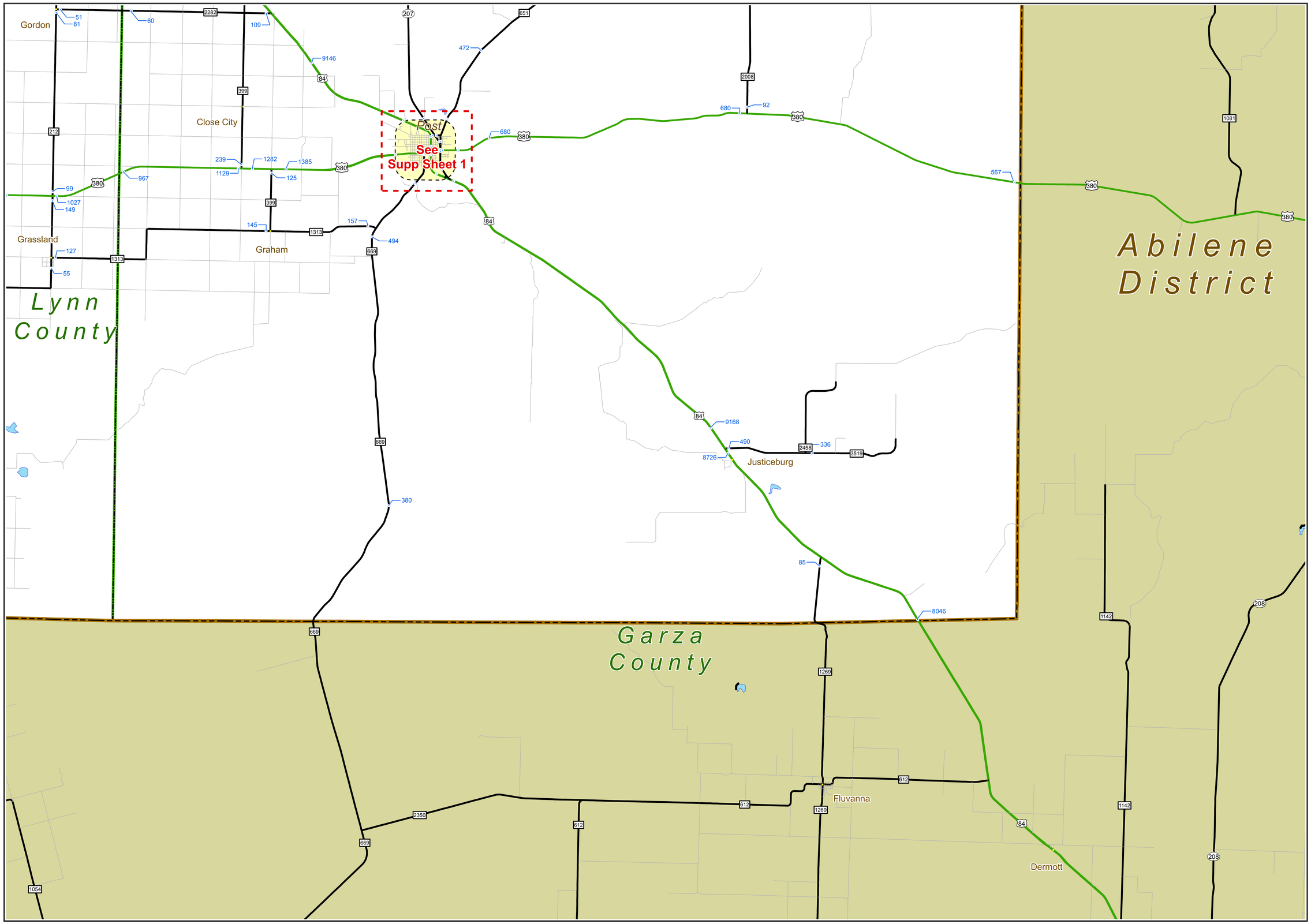

AADT
Towns
Rds and Streets
BF
BI
BS
BU
FM
FS
IH
PR
RE
RM
RR
RS
SH
SL
SS
UA
UP
US
Dams
Lakes
Cities
District
County

COPYRIGHT 2014 by the Texas Department of Transportation.
All rights reserved.

NOTICE: This map has been produced for use within the Texas Department of Transportation. Accuracy is limited to the validity of available data.

Miles
0 1 2 3 4

2013 LUBBOCK DISTRICT TRAFFIC MAP

PREPARED BY THE
Texas Department of Transportation
Transportation Planning and Programming Division
IN COOPERATION WITH THE
U.S. Department of Transportation

N

Texas Department of Transportation

SHEET 15 OF 17 BASE SHEETS

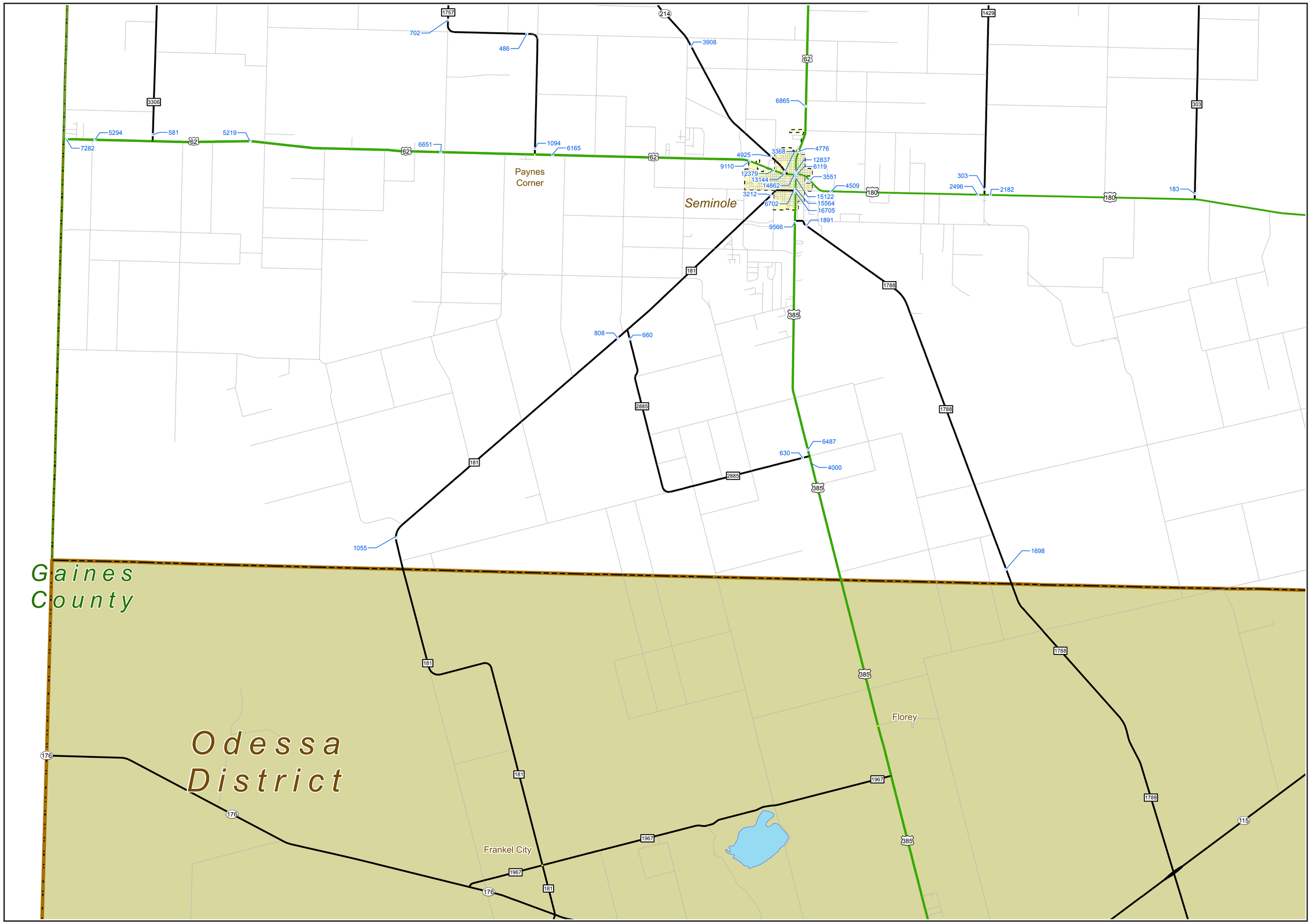

AADT
Towns
Rds and Streets
BF
BI
BS
BU
FM
FS
IH
PR
RE
RM
RR
RS
SH
SL
SS
UA
UP
US
Dams
Lakes
Cities
District
County

COPYRIGHT 2014 by the Texas Department of Transportation.
All rights reserved.

NOTICE: This map has been produced for use within the Texas Department of Transportation. Accuracy is limited to the validity of available data.

Miles
0 1 2 3 4

2013 LUBBOCK DISTRICT TRAFFIC MAP

PREPARED BY THE
Texas Department of Transportation
Transportation Planning and Programming Division
IN COOPERATION WITH THE
U.S. Department of Transportation

N

Texas Department of Transportation

SHEET 16 OF 17 BASE SHEETS

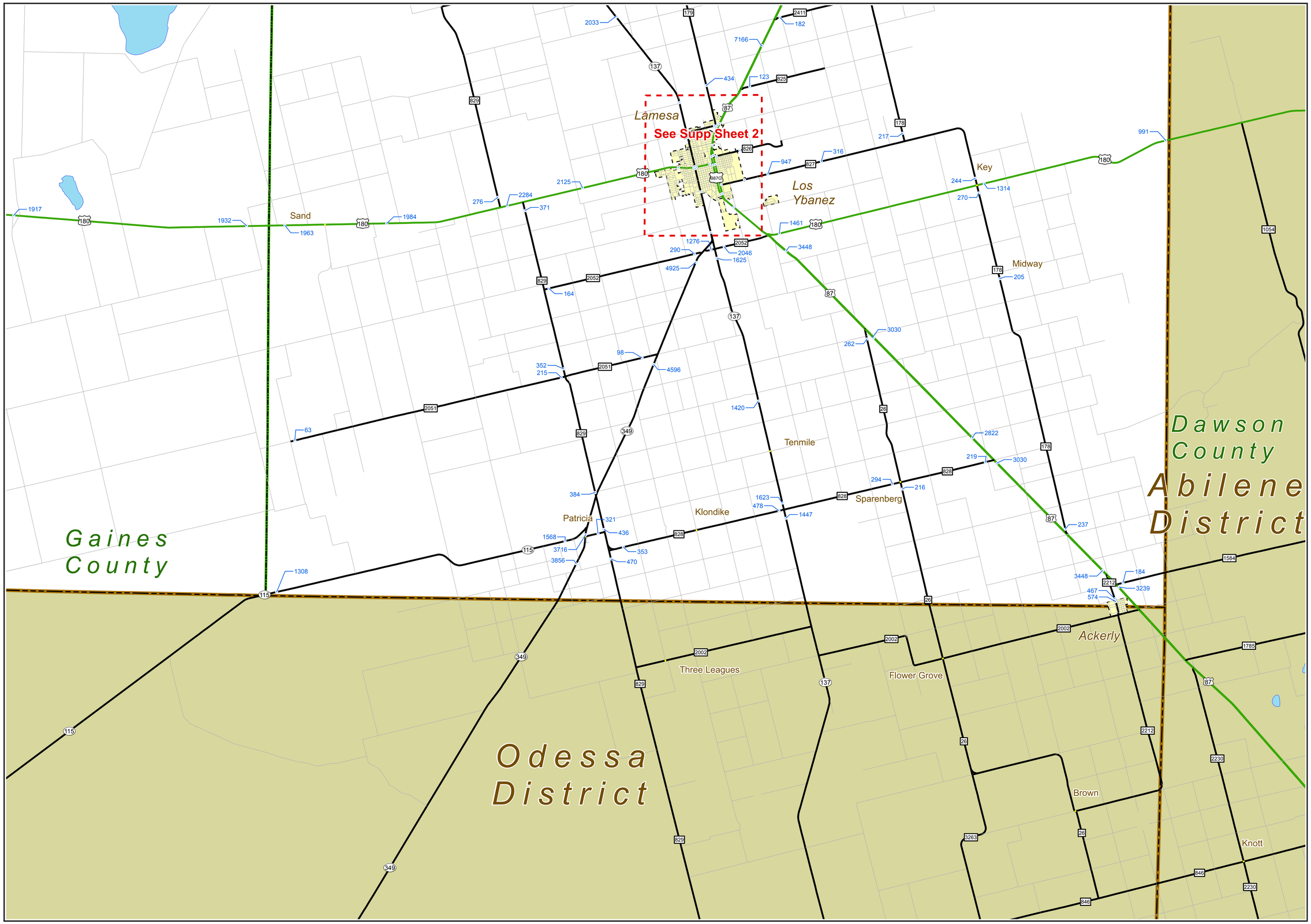

AADT
Towns
Rds and Streets
BF
BI
BS
BU
FM
FS
IH
PR
RE
RM
RR
RS
SH
SL
SS
UA
UP
US
Dams
Lakes
Cities
District
County

COPYRIGHT 2014 by the Texas Department of Transportation.
All rights reserved.

NOTICE: This map has been produced for use within the Texas Department of Transportation. Accuracy is limited to the validity of available data.

Miles
0 1 2 3 4

2013 LUBBOCK DISTRICT TRAFFIC MAP

PREPARED BY THE
Texas Department of Transportation
Transportation Planning and Programming Division
IN COOPERATION WITH THE
U.S. Department of Transportation

N

Texas Department of Transportation

SHEET 17 OF 17 BASE SHEETS