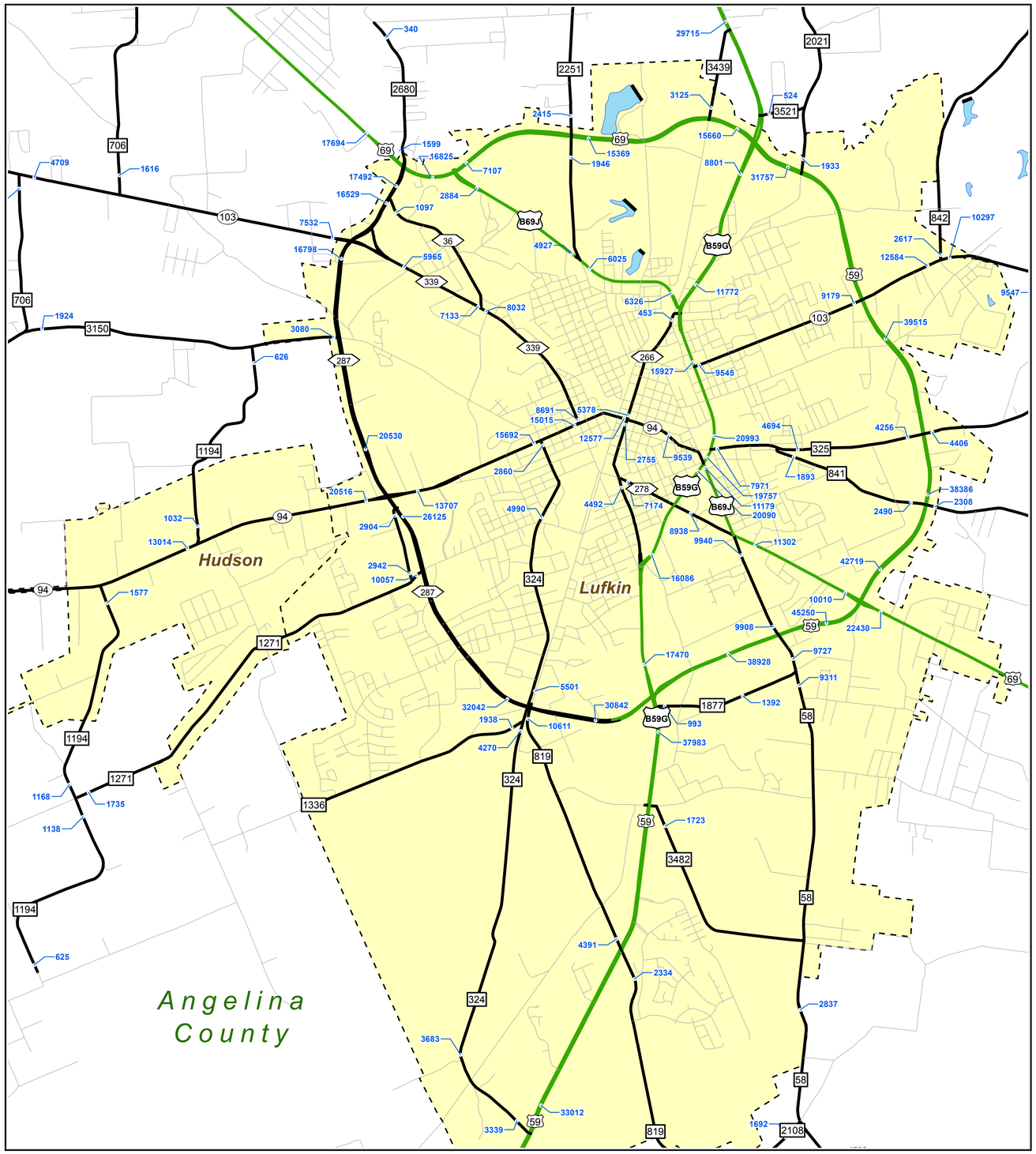

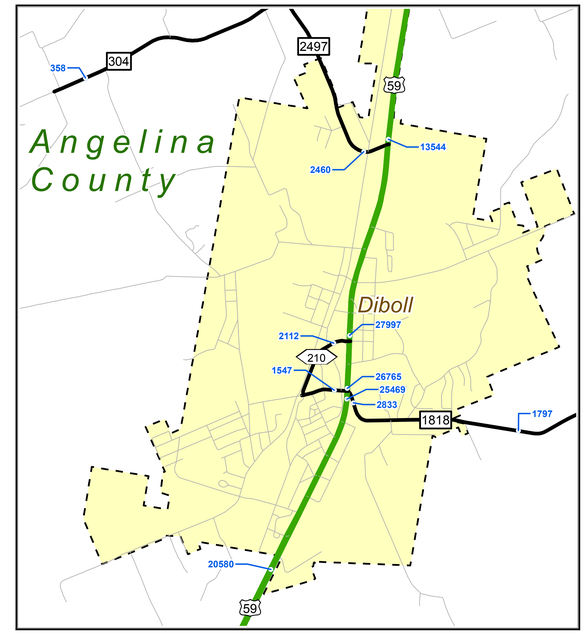

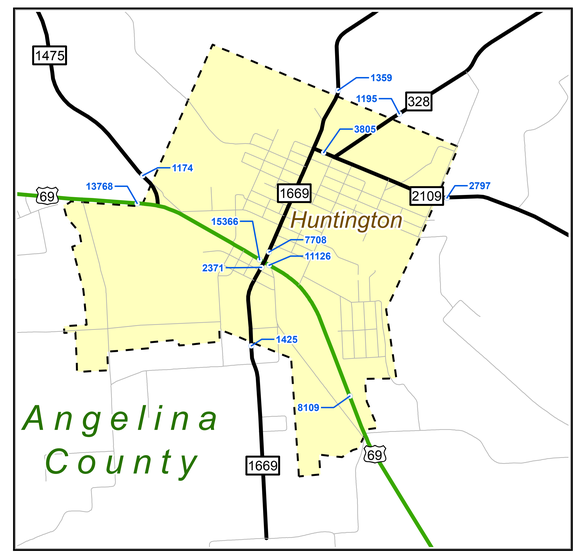

AADT
Roads and Streets
BF
BI
BS
BU
FM
FS
IH
PR
RE
RM
RR
RS
SH
SL
SS
UA
UP
US
Dams
Lakes
Cities
District
County

COPYRIGHT 2014 by the Texas Department of Transporation. All rights reserved.

NOTICE: This map has been prepared for internal use by the Texas Department of Transporation. Accuracy is limited to the validity of available data.

N

2013 LUFKIN DISTRICT TRAFFIC MAP

PREPARED BY THE

Texas Department of Transportation
Transportation Planning and Programming Division

IN COOPERATION WITH THE

U.S. Department of Transportation

Miles
0 0.5 1 2

Texas Department of Transportation

SUPPLEMENTARY SHEET 1 OF 4

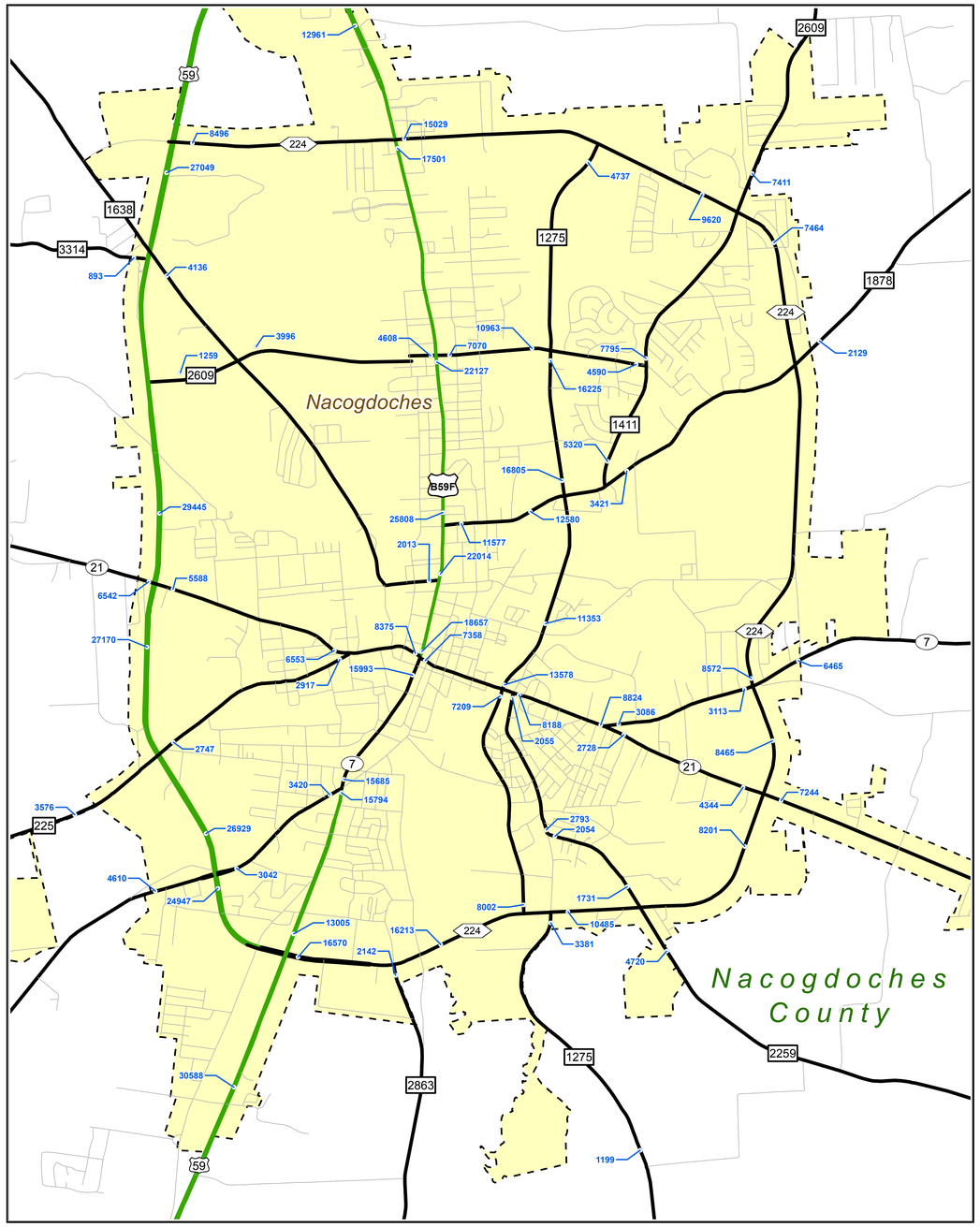

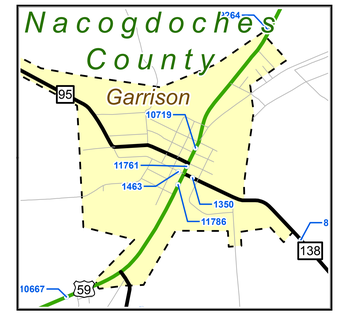

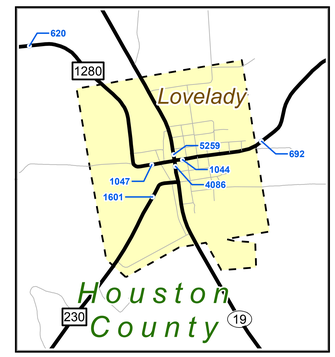

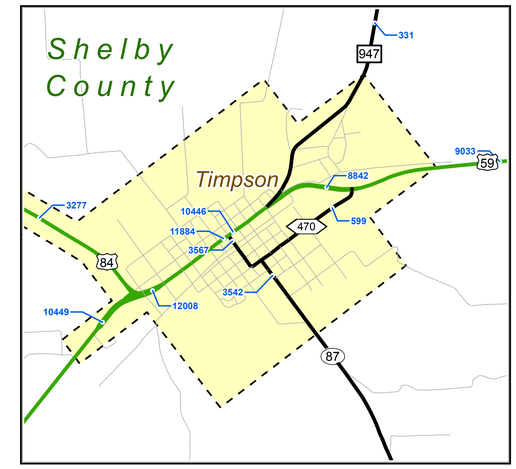

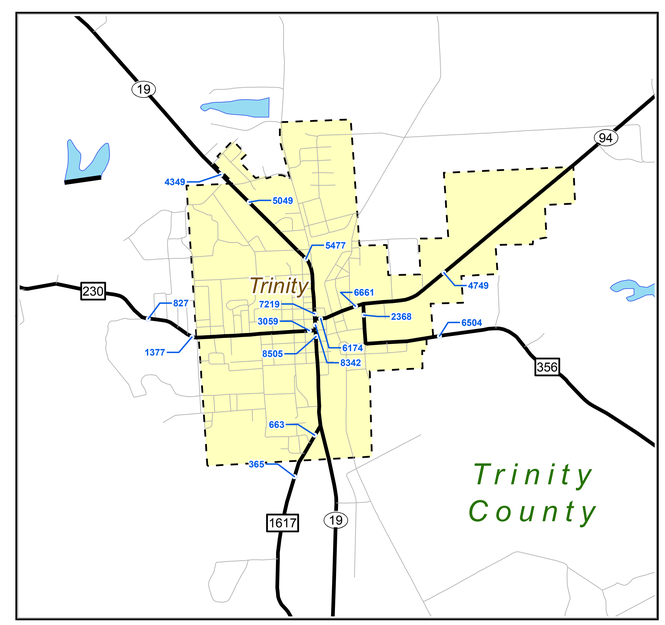

AADT
Roads and Streets
BF
BI
BS
BU
FM
FS
IH
PR
RE
RM
RR
RS
SH
SL
SS
UA
UP
US
Dams
Lakes
Cities
County

COPYRIGHT 2014 by the Texas Department of Transporation.
All rights reserved.

NOTICE: This map has been prepared for internal use by the Texas Department of Transporation. Accuracy is limited to the validity of available data.

2013 LUFKIN DISTRICT TRAFFIC MAP

PREPARED BY THE
Texas Department of Transportation
Transportation Planning and Programming Division
IN COOPERATION WITH THE
U.S. Department of Transportation

N

Miles
0 1

Texas Department of Transportation

SUPPLEMENTARY SHEET 2 OF 4

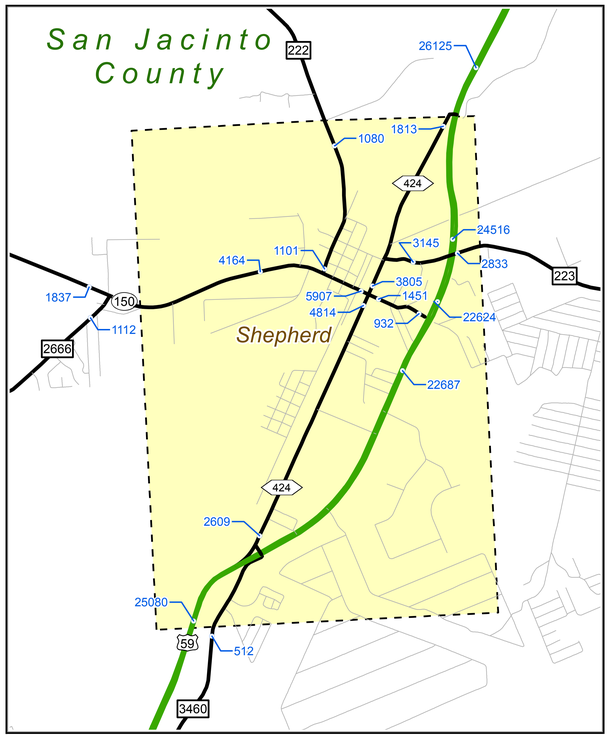

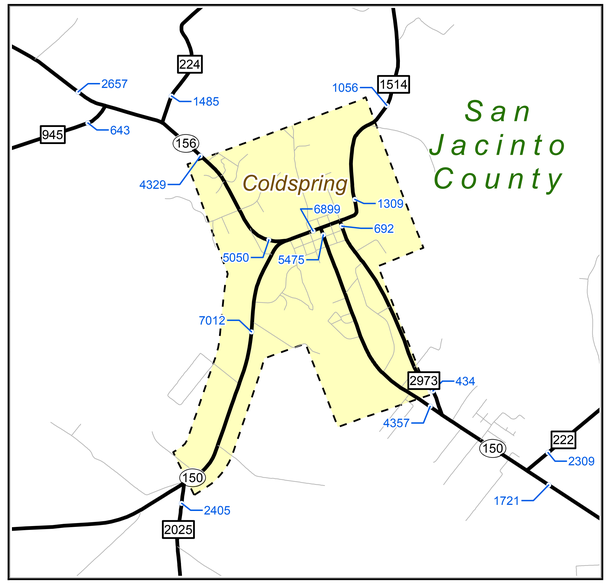

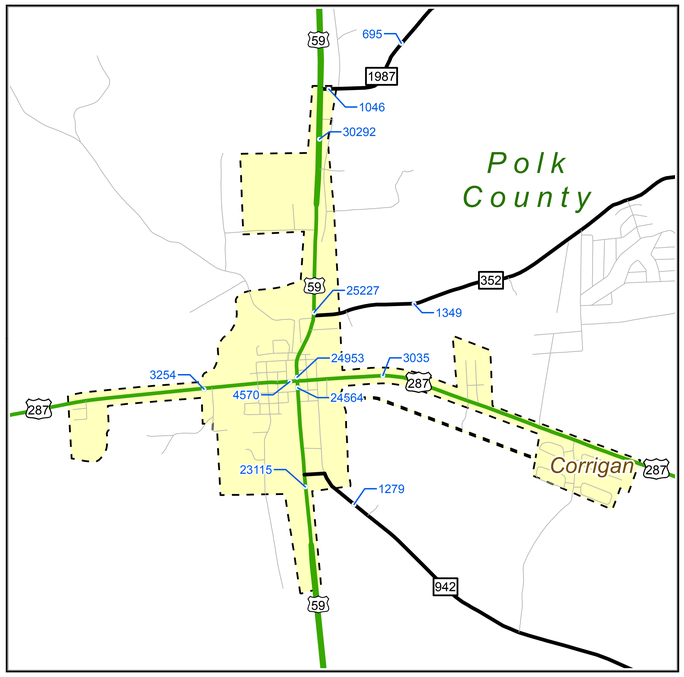

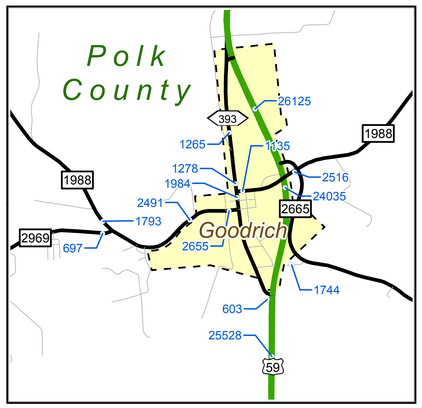

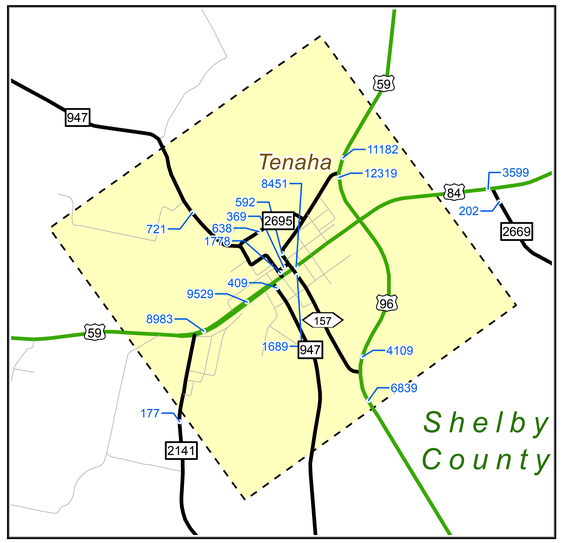

AADT
Roads and Streets
BF
BI
BS
BU
FM
FS
IH
PR
RE
RM
RR
RS
SH
SL
SS
UA
UP
US
Cities
County

COPYRIGHT 2014 by the Texas Department of Transporation.
All rights reserved.

NOTICE: This map has been prepared for internal use by the Texas Department of Transporation. Accuracy is limited to the validity of available data.

N

2013 LUFKIN DISTRICT TRAFFIC MAP

PREPARED BY THE
Texas Department of Transportation
Transportation Planning and Programming Division
IN COOPERATION WITH THE
U.S. Department of Transportation

Miles
0 1

Texas Department of Transportation

SUPPLEMENTARY SHEET 3 OF 4

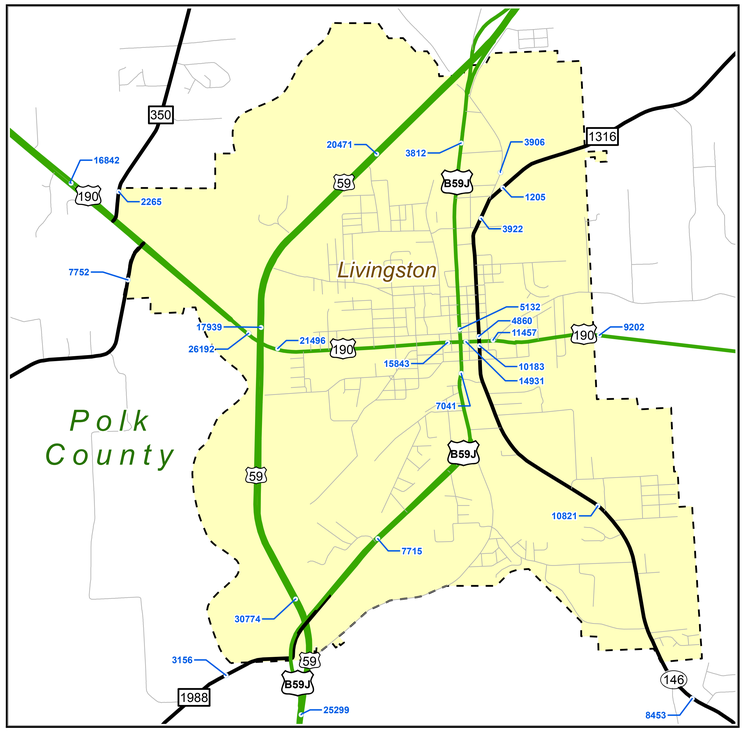

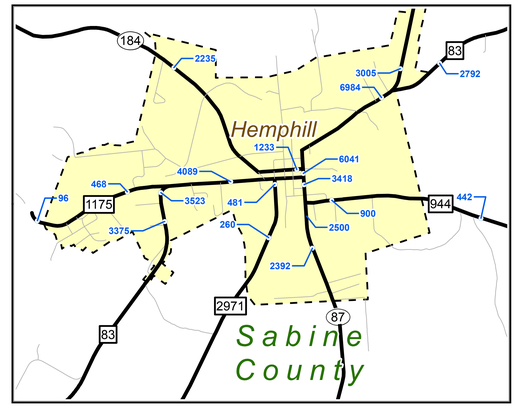

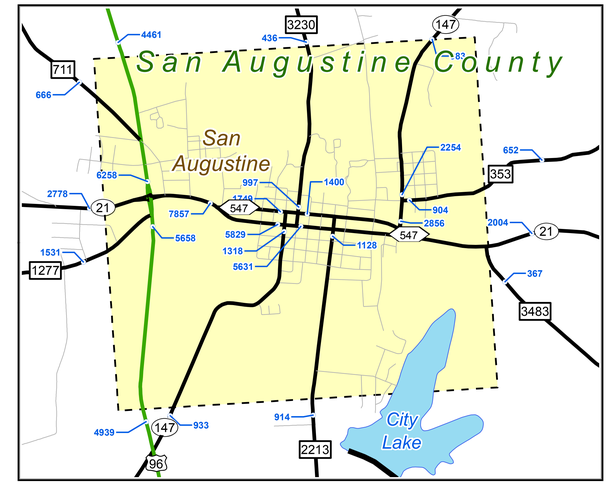

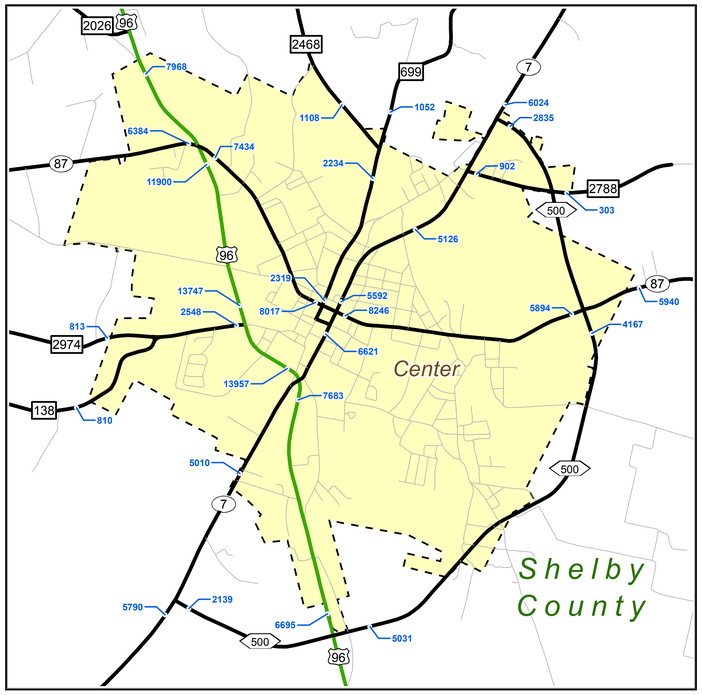

AADT
Roads and Streets
BF
BI
BS
BU
FM
FS
IH
PR
RE
RM
RR
RS
SH
SL
SS
UA
UP
US
Cities
County

COPYRIGHT 2014 by the Texas Department of Transporation.
All rights reserved.

NOTICE: This map has been prepared for internal use by the Texas Department of Transporation. Accuracy is limited to the validity of available data.

N

2013 LUFKIN DISTRICT TRAFFIC MAP

PREPARED BY THE
Texas Department of Transportation
Transportation Planning and Programming Division
IN COOPERATION WITH THE
U.S. Department of Transportation

Miles
0 0.5 1 2

Texas Department of Transportation

SUPPLEMENTARY SHEET 4 OF 4